







Dodge County Wind, LLC
Map 14 - Microwave Beam Path
 Dodge County & Steele County, Minnesota
 Date: 8/26/2021

	Microwave Towers (FCC)		Turbine Layout		City/Village
	Microwave Beam Path		Project Site		Counties



SOURCE: USDA NAIP IMAGERY 2019