Project Overview Map

9/7/2015 Google Maps

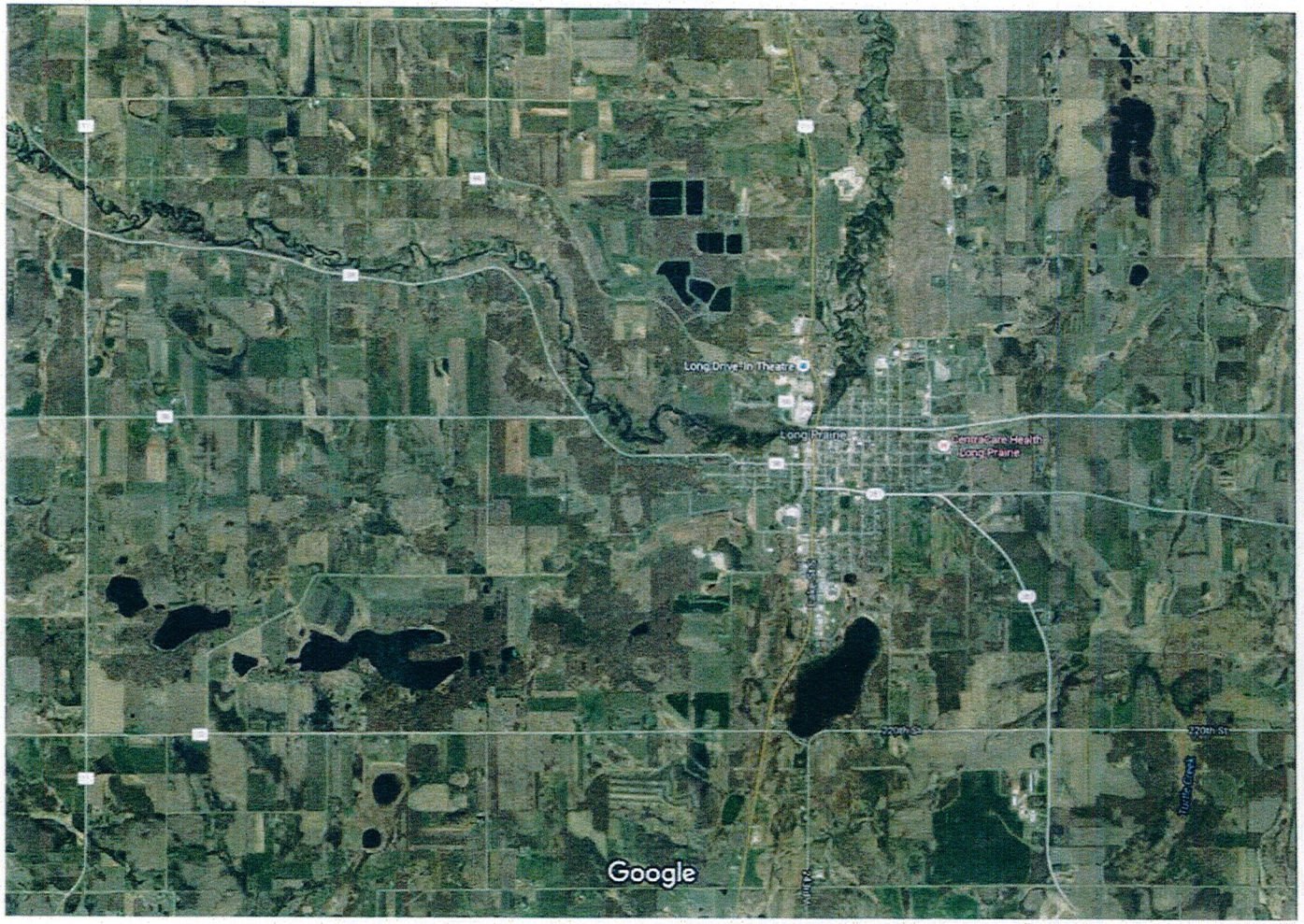

Imagery ©2015 Google, Map data ©2015 Google 2000 ft

https://www.google.com/maps/@45.9717723,-94.8864473,9263m/data=!3m1!1e3 2/2

Project Detail Maps provided by CNS

CITY OF LONG PRAIRIE
2015 BORDER TO BORDER BROADBAND DEVELOPMENT GRANT APPLICATION
ATTACHMENT 1.7
PROJECT: LONG PRAIRIE

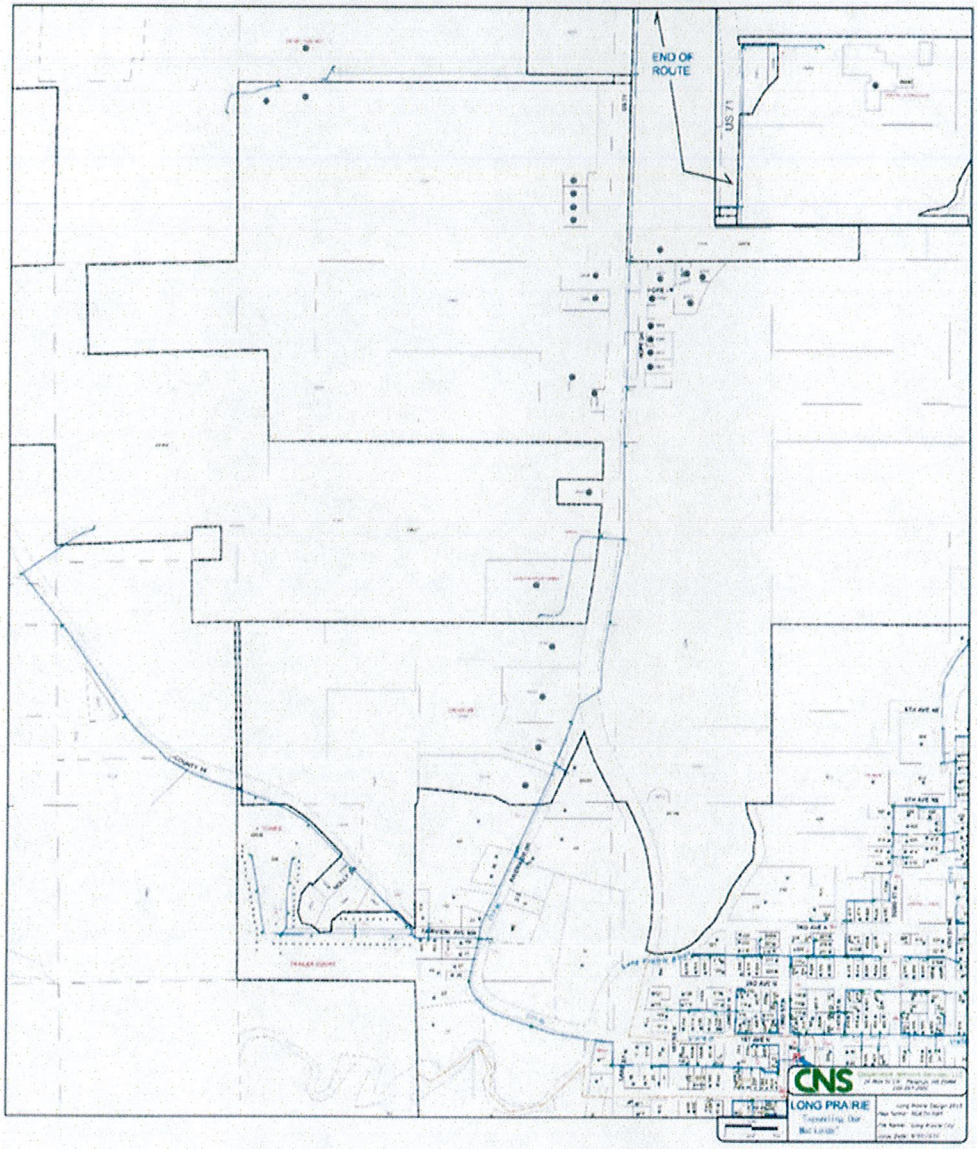

CITY OF LONG PRAIRIE DESIGN – NORTH.

6 of 17

CITY OF LONG PRAIRIE
2015 BORDER TO BORDER BROADBAND DEVELOPMENT GRANT APPLICATION
ATTACHMENT 1.7
PROJECT: LONG PRAIRIE

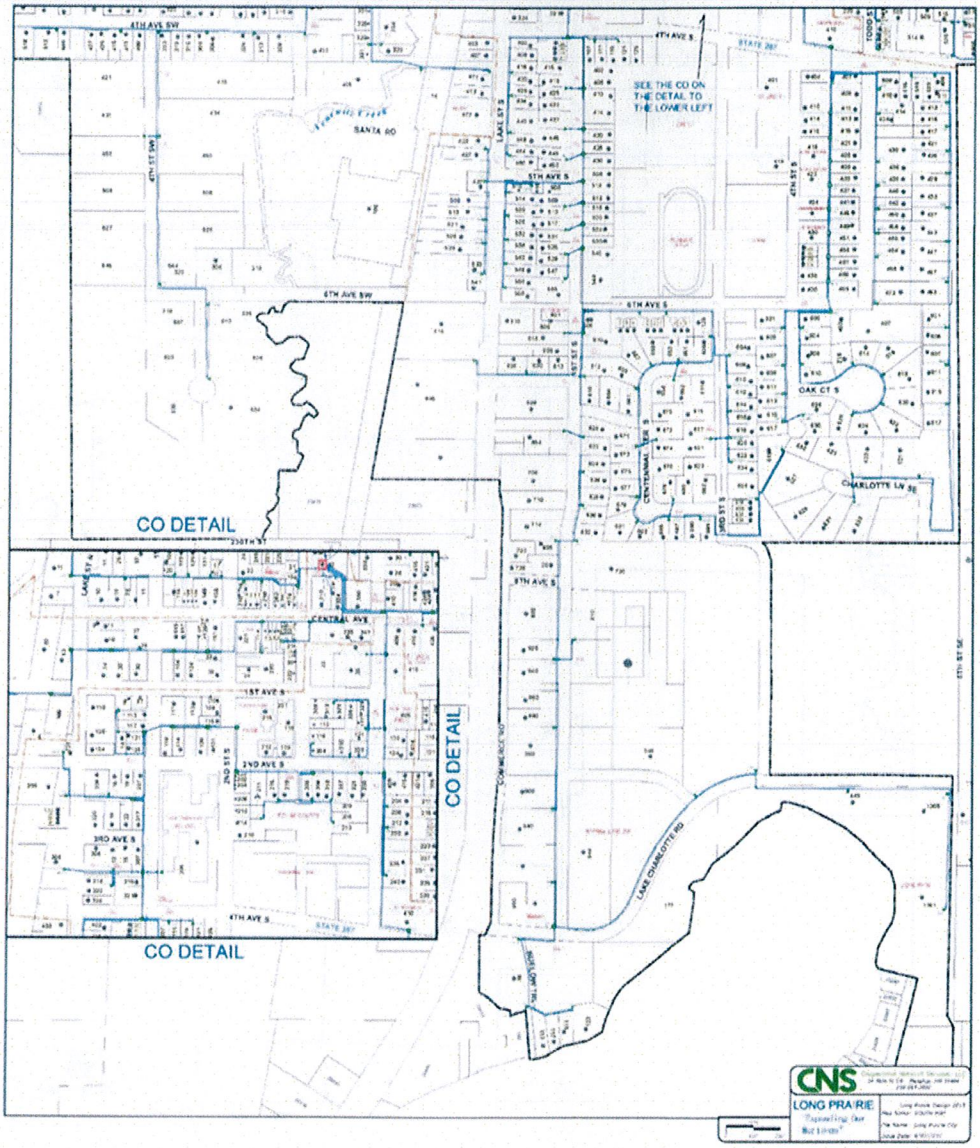

CITY OF LONG PRAIRIE DESIGN – SOUTH.

CITY OF LONG PRAIRIE
2015 BORDER TO BORDER BROADBAND DEVELOPMENT GRANT APPLICATION
ATTACHMENT 1.7
PROJECT: LONG PRAIRIE

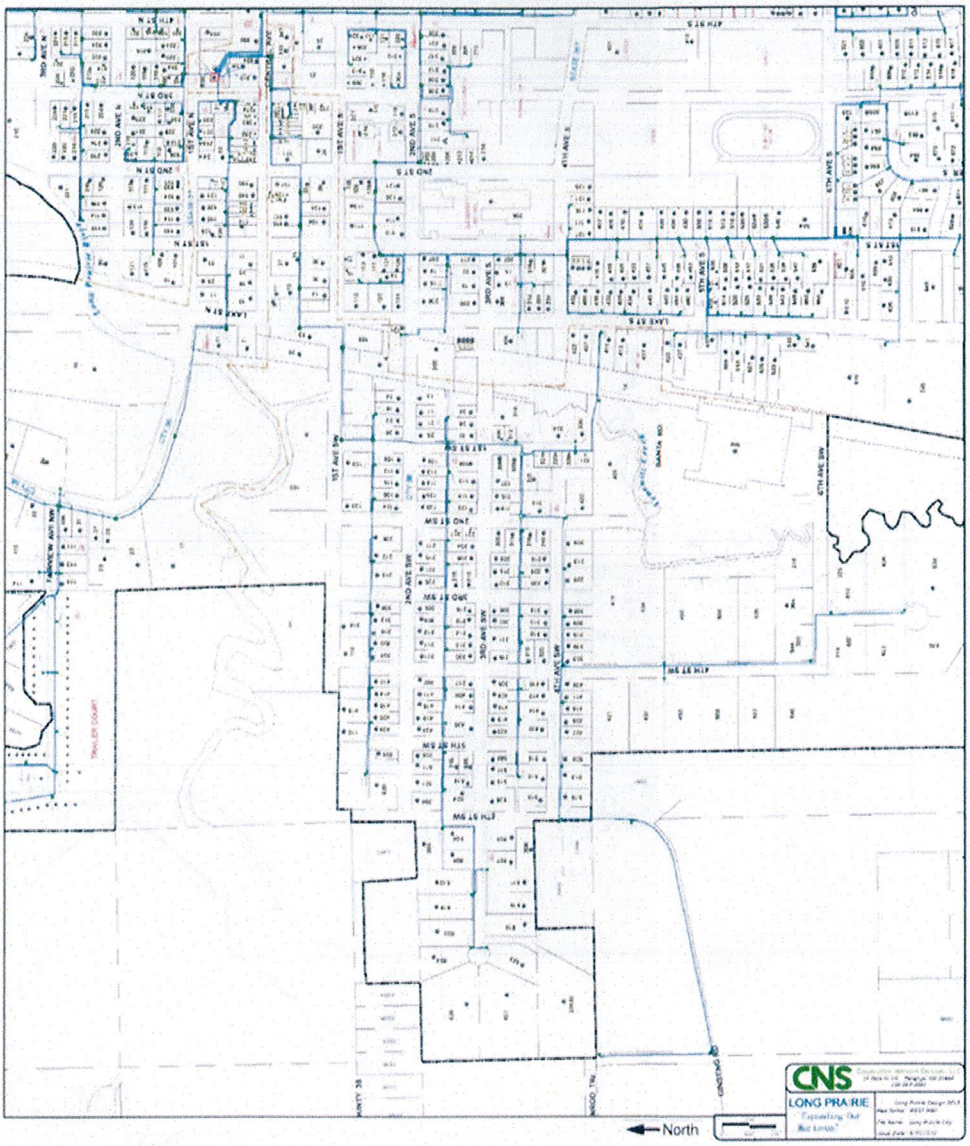

CITY OF LONG PRAIRIE DESIGN – WEST.

CITY OF LONG PRAIRIE
2015 BORDER TO BORDER BROADBAND DEVELOPMENT GRANT APPLICATION
ATTACHMENT 1.7
PROJECT: LONG PRAIRIE

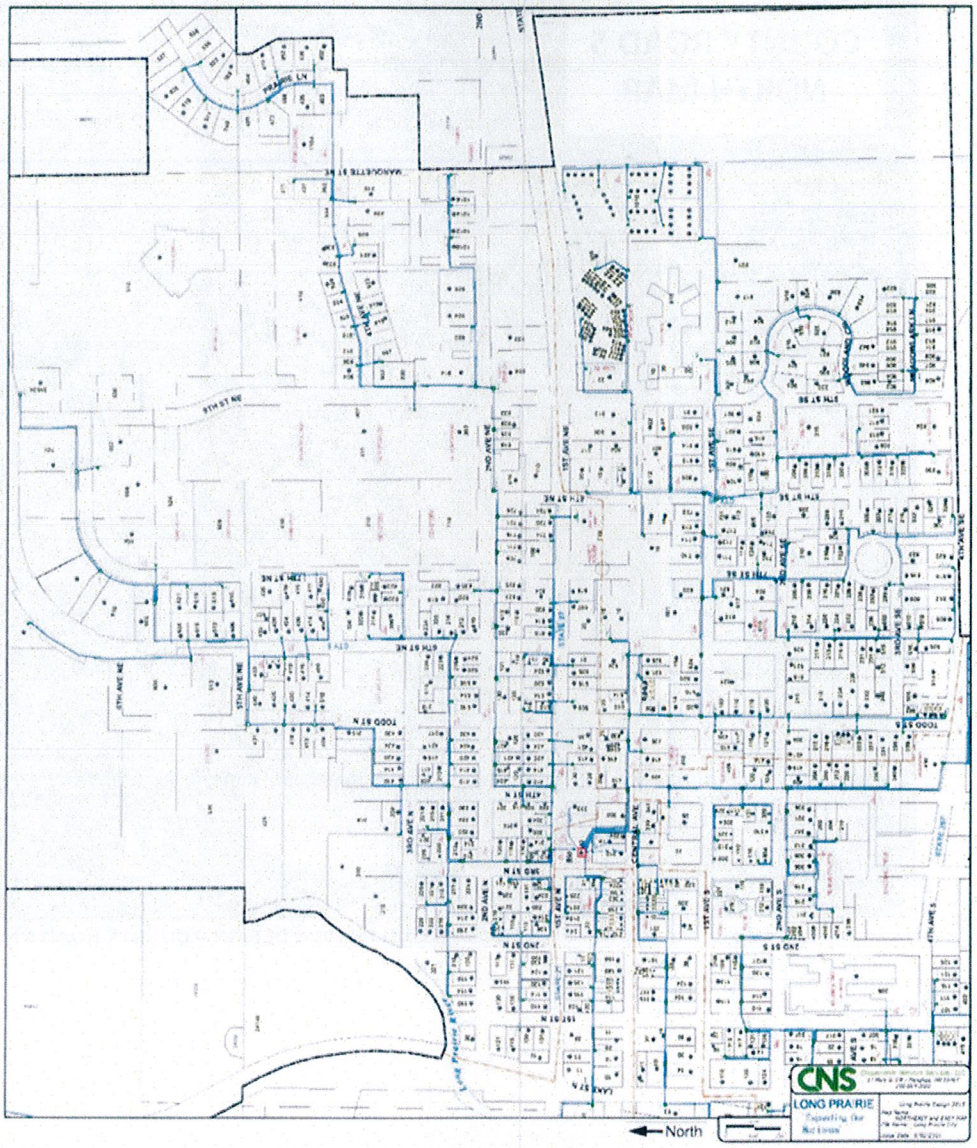

CITY OF LONG PRAIRIE DESIGN – NORTHEAST AND EAST.

CITY OF LONG PRAIRIE
2015 BORDER TO BORDER BROADBAND DEVELOPMENT GRANT APPLICATION
ATTACHMENT 1.7
PROJECT: LONG PRAIRIE

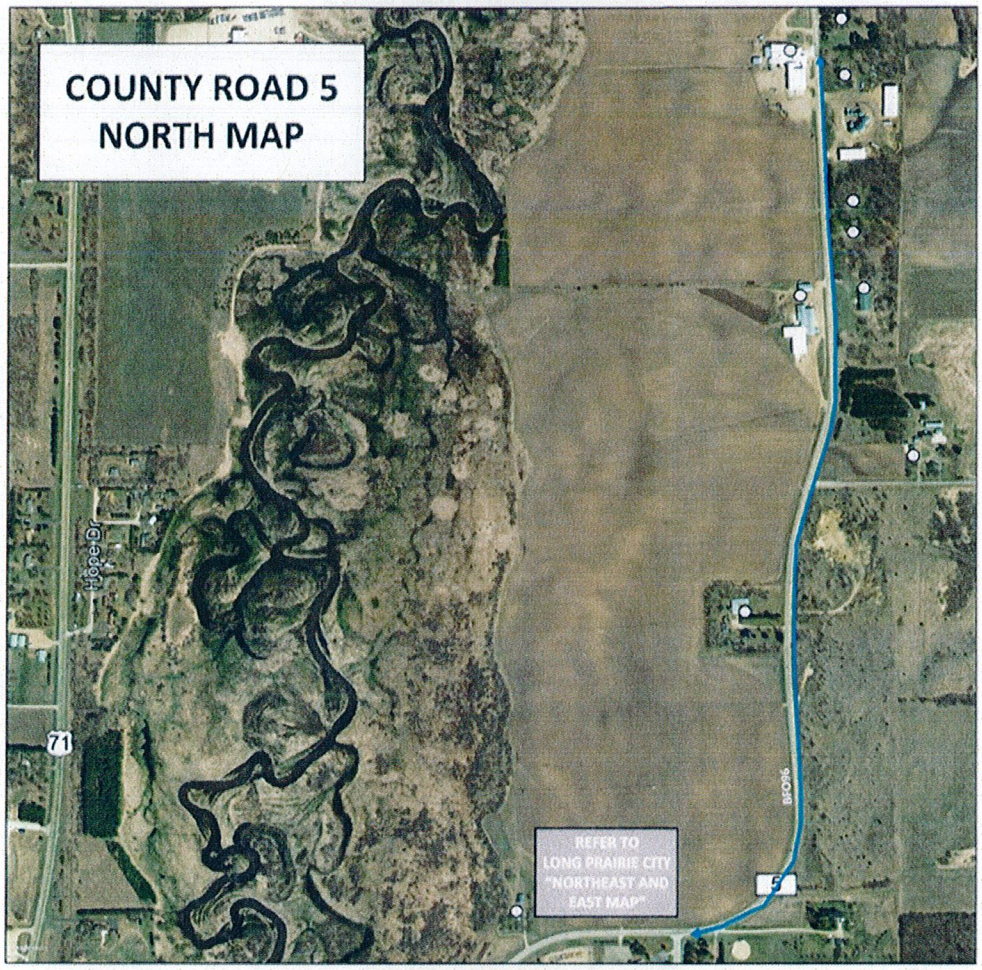

CITY OF LONG PRAIRIE DESIGN – COUNTY ROAD 5 NORTH.

10 of 17

CITY OF LONG PRAIRIE
2015 BORDER TO BORDER BROADBAND DEVELOPMENT GRANT APPLICATION
ATTACHMENT 1.7
PROJECT: LONG PRAIRIE

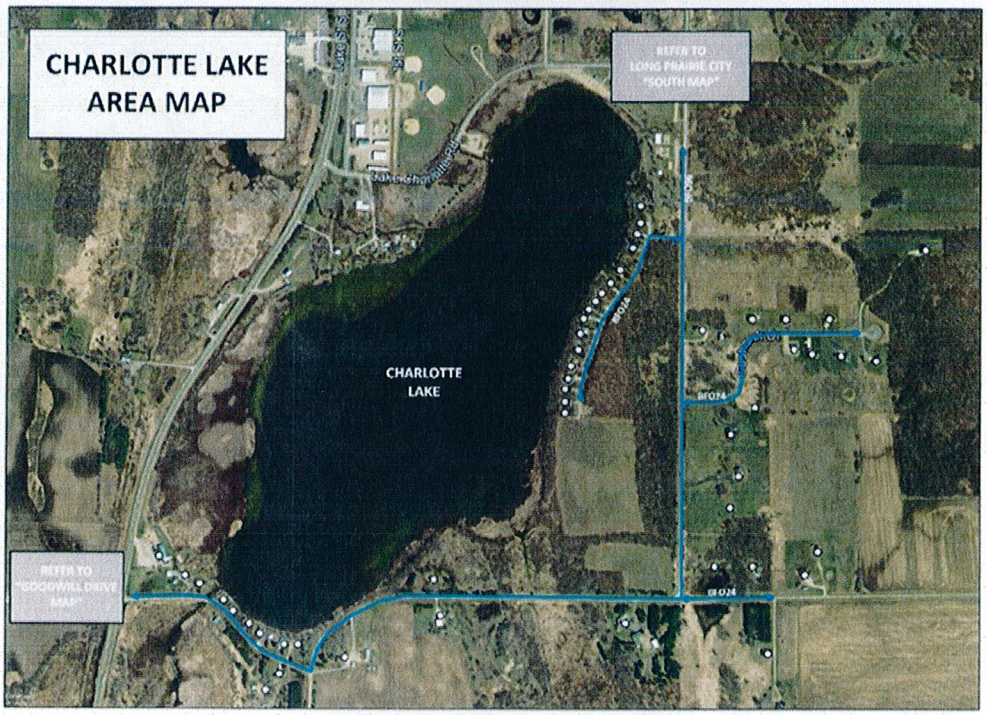

CITY OF LONG PRAIRIE DESIGN – CHARLOTTE LAKE AREA.

CITY OF LONG PRAIRIE DESIGN – CR10 / GOODWILL DRIVE.

CITY OF LONG PRAIRIE
2015 BORDER TO BORDER BROADBAND DEVELOPMENT GRANT APPLICATION
ATTACHMENT 1.7
PROJECT: LONG PRAIRIE

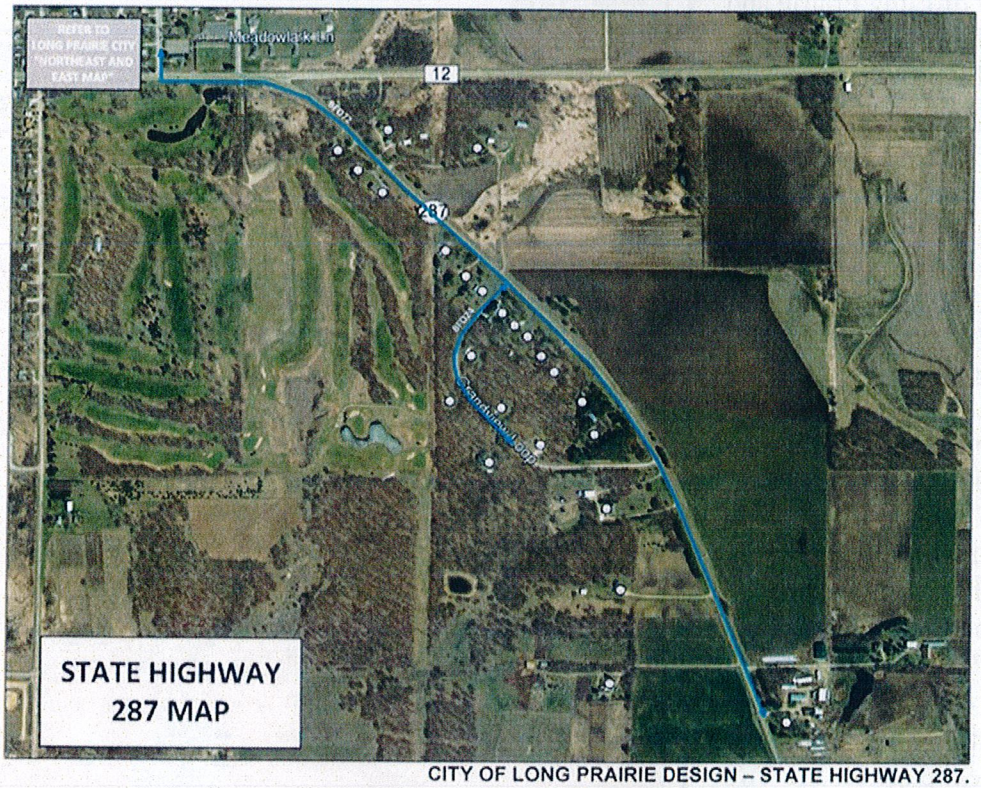

CITY OF LONG PRAIRIE DESIGN – STATE HIGHWAY 287.