For Informational Purposes Only

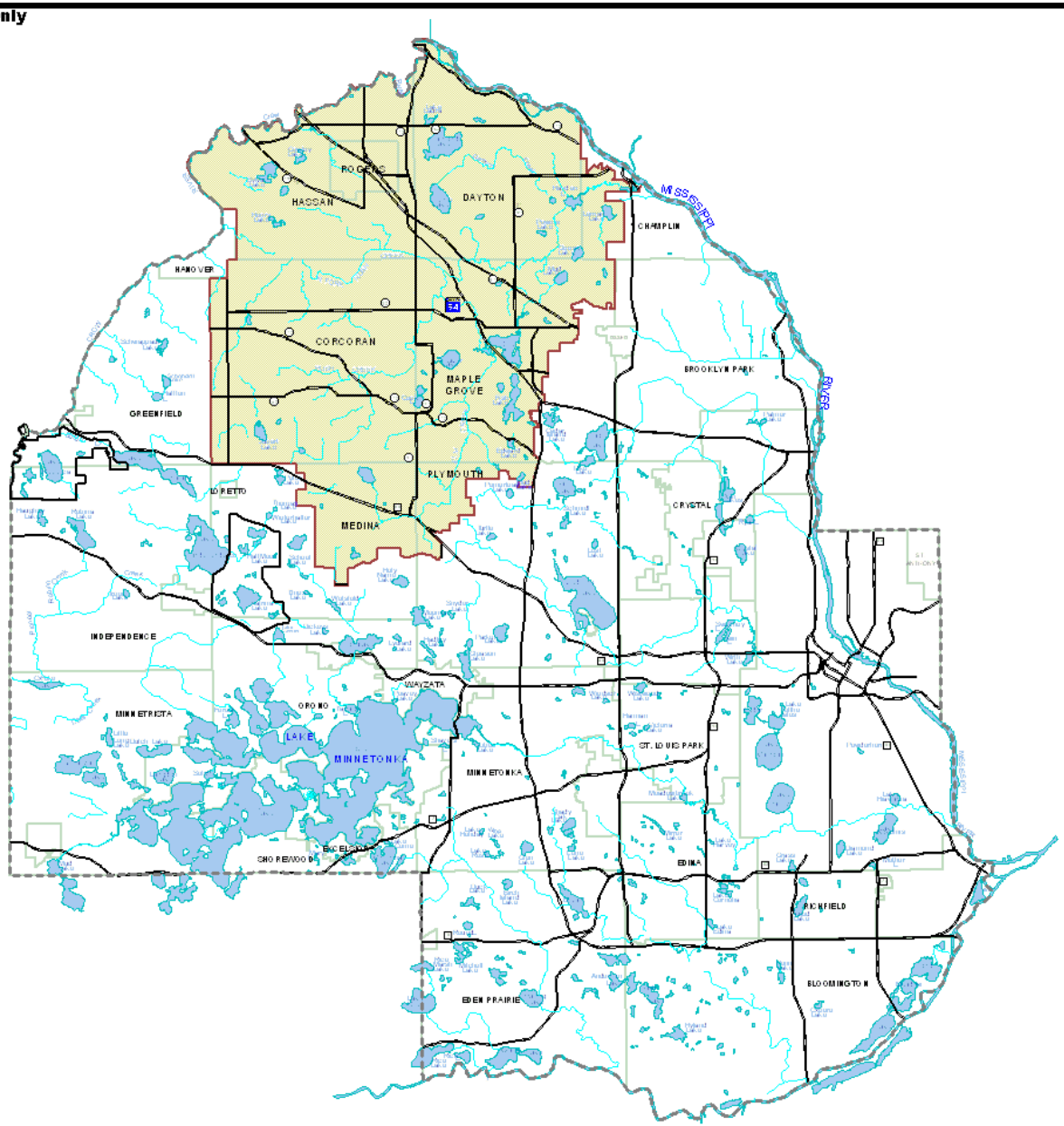

Elm Creek
Watershed Management Commission

Watershed Location Map
Figure I-1

20000 0 20000 Feet

WSB

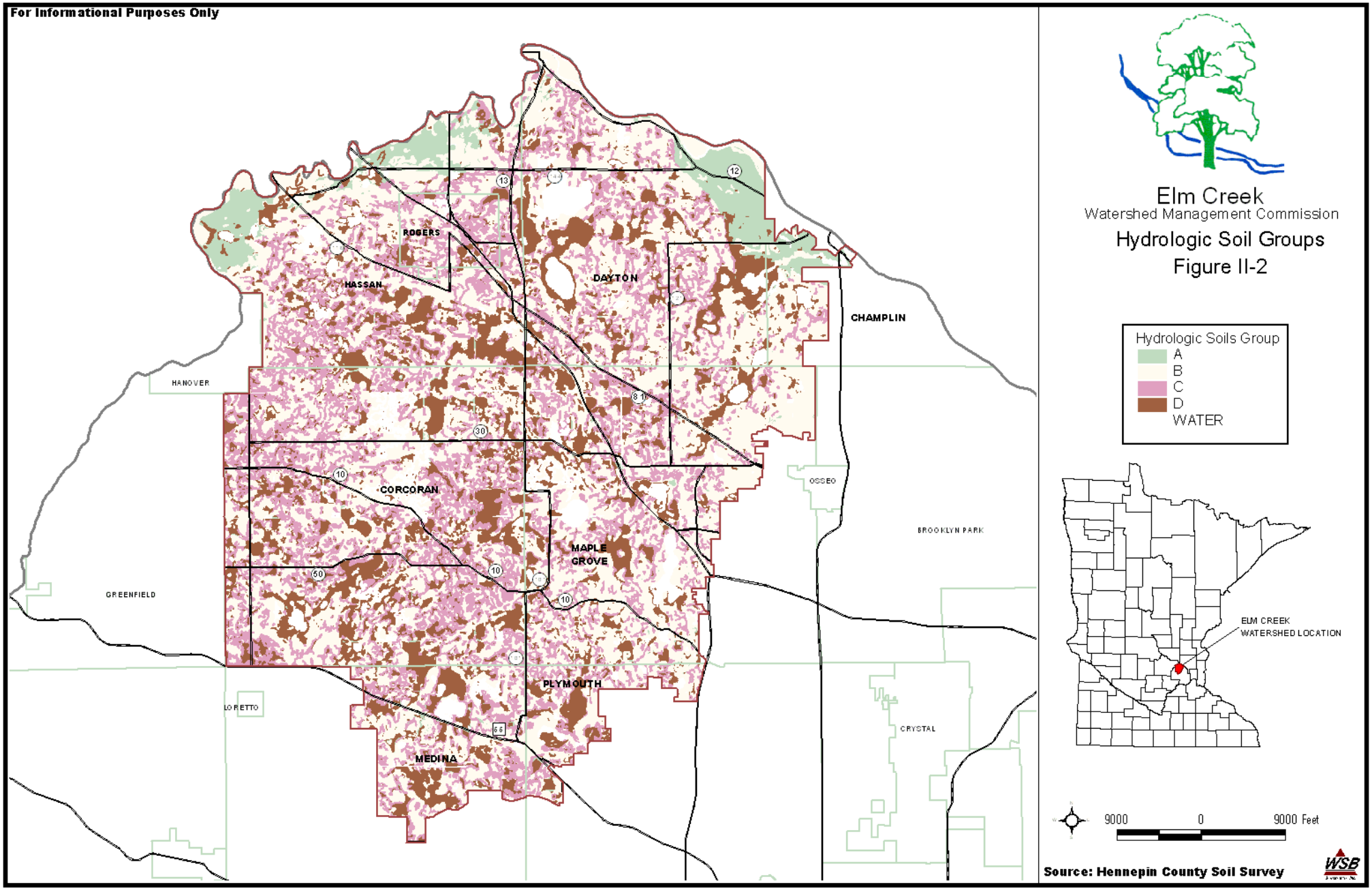
For Informational Purposes Only
ROGERS
HASSAN
DAYTON
CHAMPLIN
HANOVER
CORCORAN
OSSEO
BROOKLYN PARK
MAPLE GROVE
GREENFIELD
PLYMOUTH
LORETTO
CRYSTAL
MEDINA
Elm Creek
Watershed Management Commission
Hydrologic Soil Groups
Figure II-2
Hydrologic Soils Group
A
B
C
D
WATER
ELM CREEK WATERSHED LOCATION
9000
0
9000 Feet
Source: Hennepin County Soil Survey
WSB

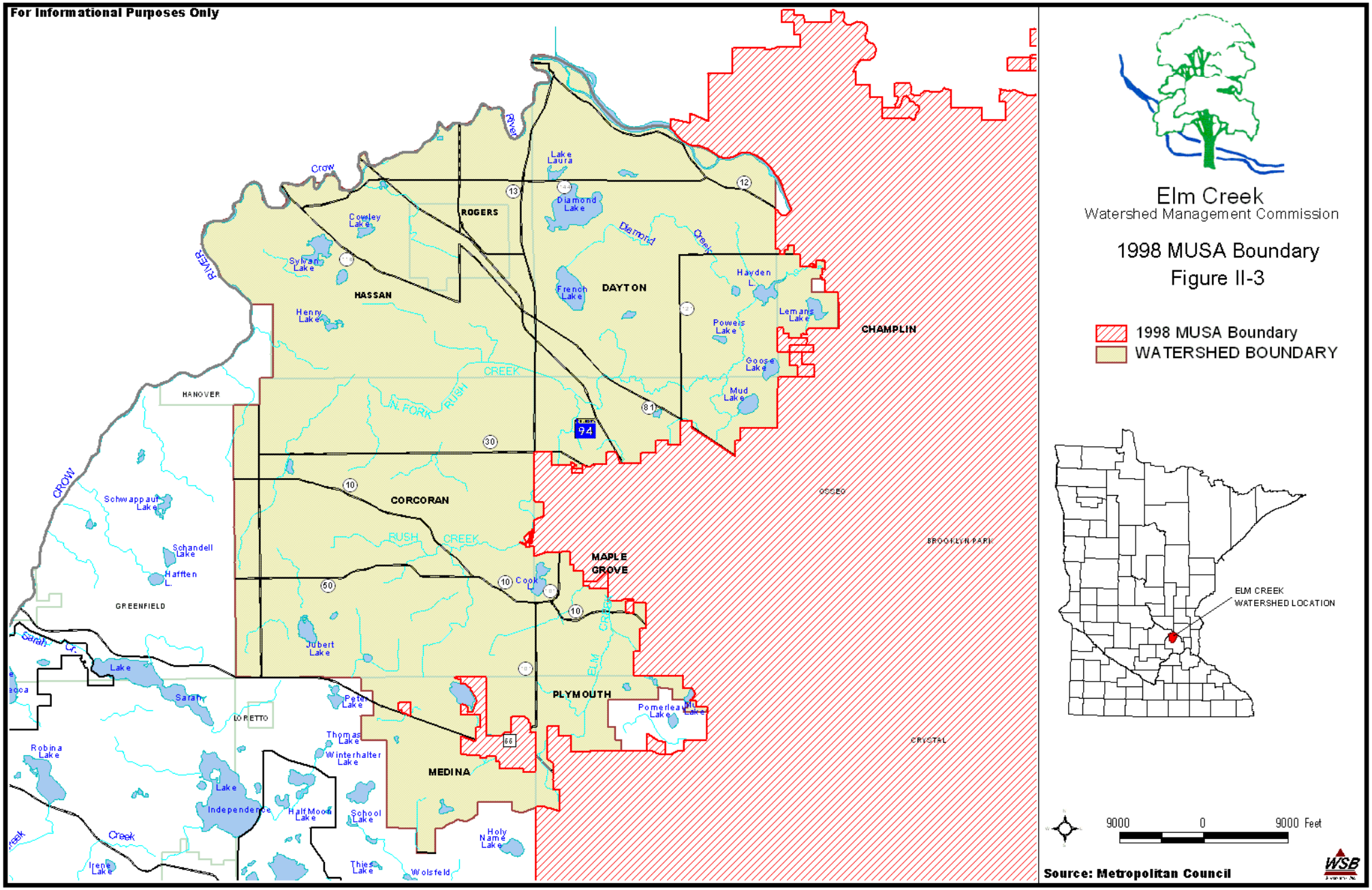
For Informational Purposes Only
Elm Creek
Watershed Management Commission
1998 MUSA Boundary
Figure II-3
1998 MUSA Boundary
WATERSHED BOUNDARY
ELM CREEK
WATERSHED LOCATION
9000
0
9000 Feet
Source: Metropolitan Council
ROGERS
HASSAN
DAYTON
CHAMPLIN
HANOVER
CORCORAN
MAPLE GROVE
OSSEO
BROOKLYN PARK
GREENFIELD
PLYMOUTH
LORETTO
MEDINA
CRYSTAL
Crow River
Diamond Creek
Rush Creek
N. Fork Rush Creek
Elm Creek
Sarah Lake
Lake Laura
Diamond Lake
Cowley Lake
Sylvan Lake
Henry Lake
French Lake
Hayden L.
Lemans Lake
Powers Lake
Goose Lake
Mud Lake
Schwappauf Lake
Schandell Lake
Hafften L.
Cook L.
Jubert Lake
Peter Lake
Thomas Lake
Winterhalter Lake
Pomerleau Lake
Robina Lake
Independence Lake
Half Moon Lake
School Lake
Holy Name Lake
Irene Lake
Thies Lake
Wolsfeld
94
12
13
30
10
50
81
66

For Informational Purposes Only

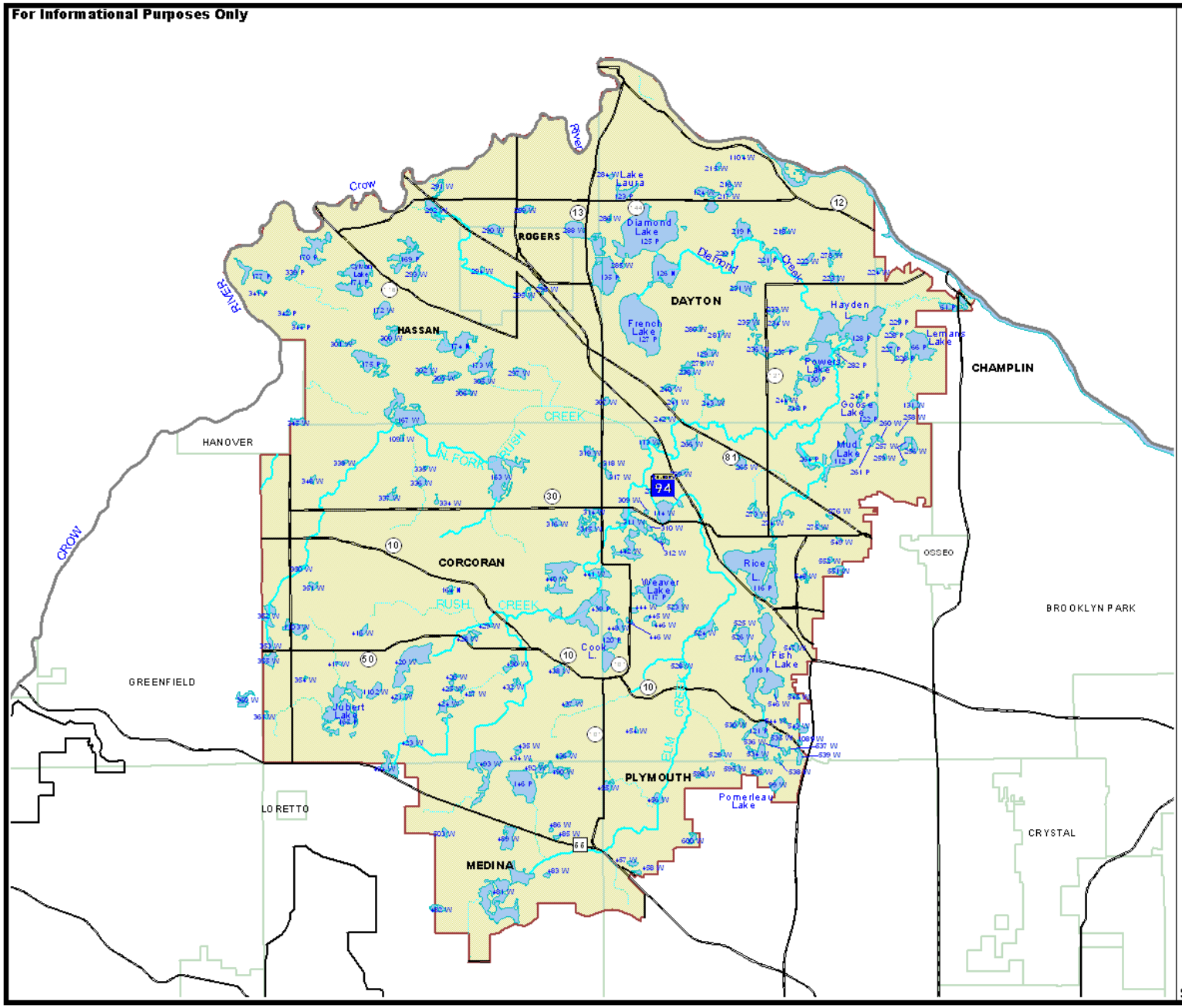

Elm Creek

Watershed Management Commission

DNR Protected Waters / Wetlands

Figure II-6A

Legend

- DNR Watercourses
- Streams and Ditches
- DNR Protected Waters / Wetlands
- Watershed Boundary

9000 0 9000 Feet

Source: MN DNR

WSB

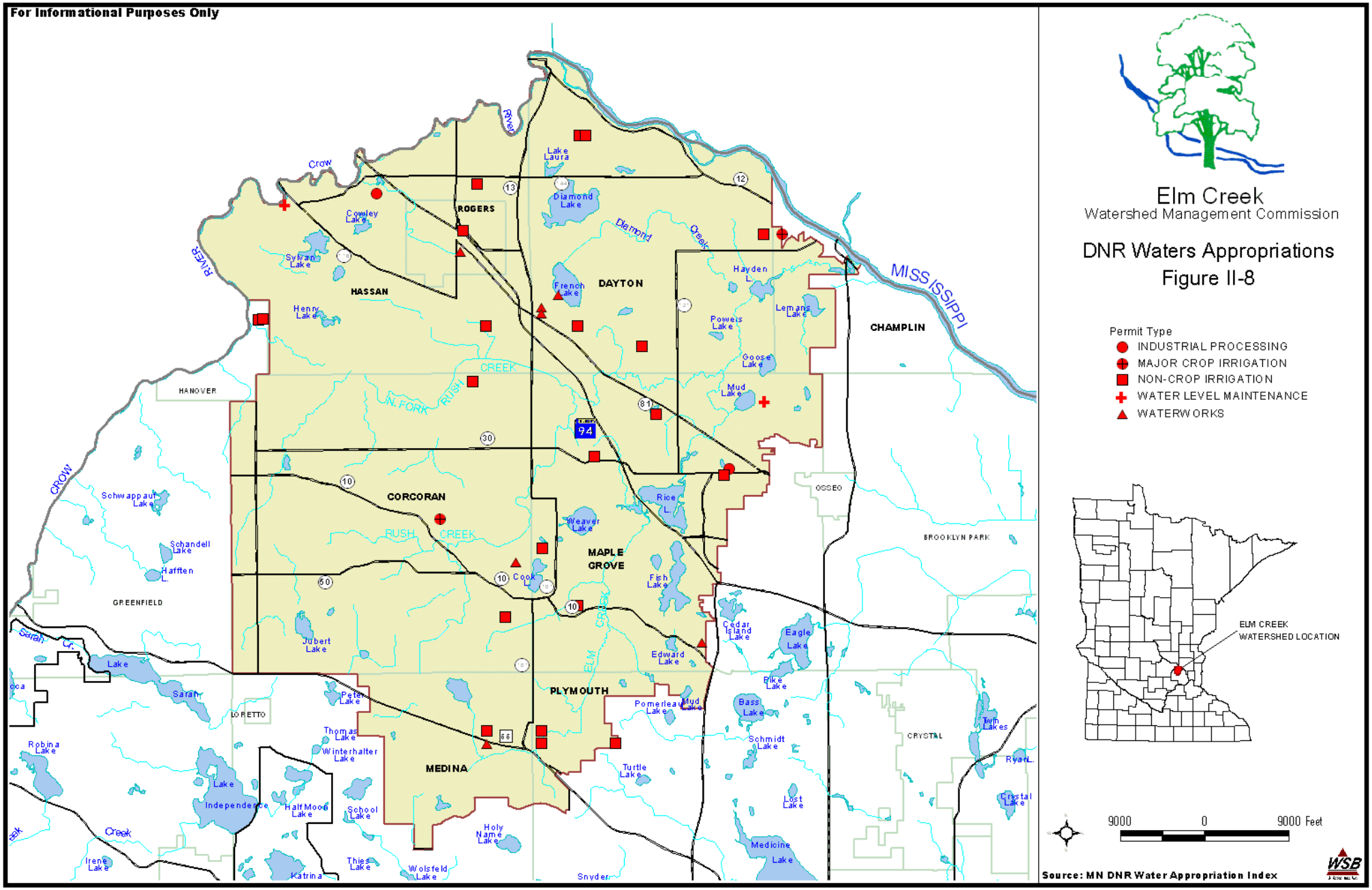
For Informational Purposes Only
Elm Creek
Watershed Management Commission
DNR Waters Appropriations
Figure II-8
Permit Type
INDUSTRIAL PROCESSING
MAJOR CROP IRRIGATION
NON-CROP IRRIGATION
WATER LEVEL MAINTENANCE
WATERWORKS
ELM CREEK WATERSHED LOCATION
9000 0 9000 Feet
Source: MN DNR Water Appropriation Index
WSB
MISSISSIPPI
ROGERS
HASSAN
DAYTON
CHAMPLIN
HANOVER
CORCORAN
MAPLE GROVE
OSSEO
BROOKLYN PARK
GREENFIELD
PLYMOUTH
LORETTO
MEDINA
CRYSTAL
Crow River
Diamond Creek
RUSH CREEK
N. FORK RUSH CREEK
ELM CREEK
Lake Laura
Diamond Lake
Cowley Lake
Sylvan Lake
Henry Lake
French Lake
Hayden L.
Powers Lake
Lemans Lake
Goose Lake
Mud Lake
Schwappauf Lake
Schandell Lake
Hafften L.
Rice L.
Weaver Lake
Cook L.
Fish Lake
Cedar Island Lake
Eagle Lake
Edward Lake
Jubert Lake
Pike Lake
Bass Lake
Pomerleau Lake
Mud Lake
Schmidt Lake
Twin Lakes
Ryan L.
Crystal Lake
Lost Lake
Medicine Lake
Turtle Lake
Peter Lake
Thomas Lake
Winterhalter Lake
Robina Lake
Lake Independence
Half Moon Lake
School Lake
Holy Name Lake
Irene Lake
Katrina
Thies Lake
Wolsfeld Lake
Snyder
Sarah Cr.
Lake Sarah
Creek
94
66

For Informational Purposes Only

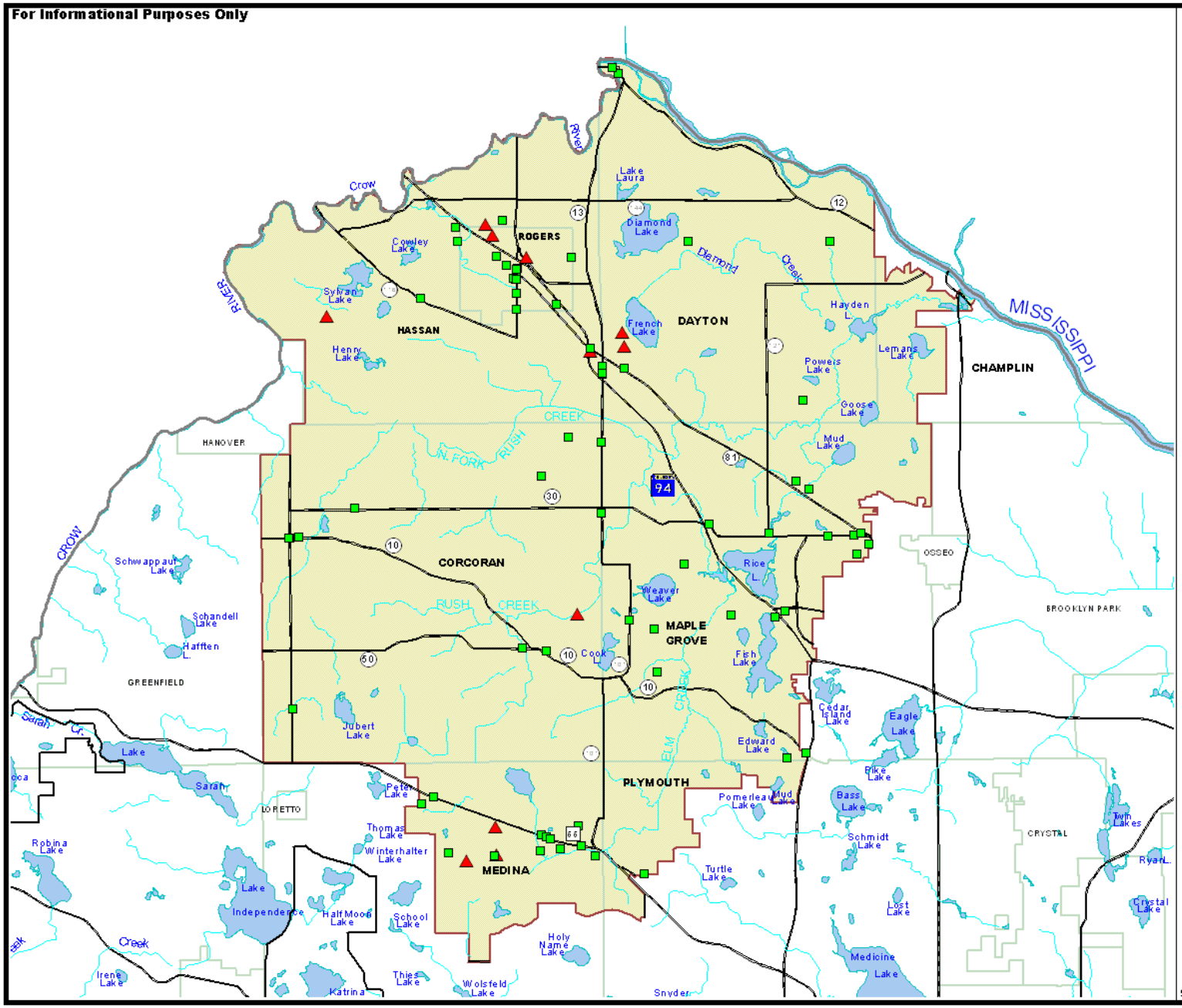

Elm Creek
Watershed Management Commission

Master Entity List and Leaking Underground Storage Tanks
Figure II-9

LEGEND

- Leaking Underground Storage Tanks
- Master Entity System
- City Boundary

9000 0 9000 Feet

Source: MN PCA (2001)

WSB

For Informational Purposes Only

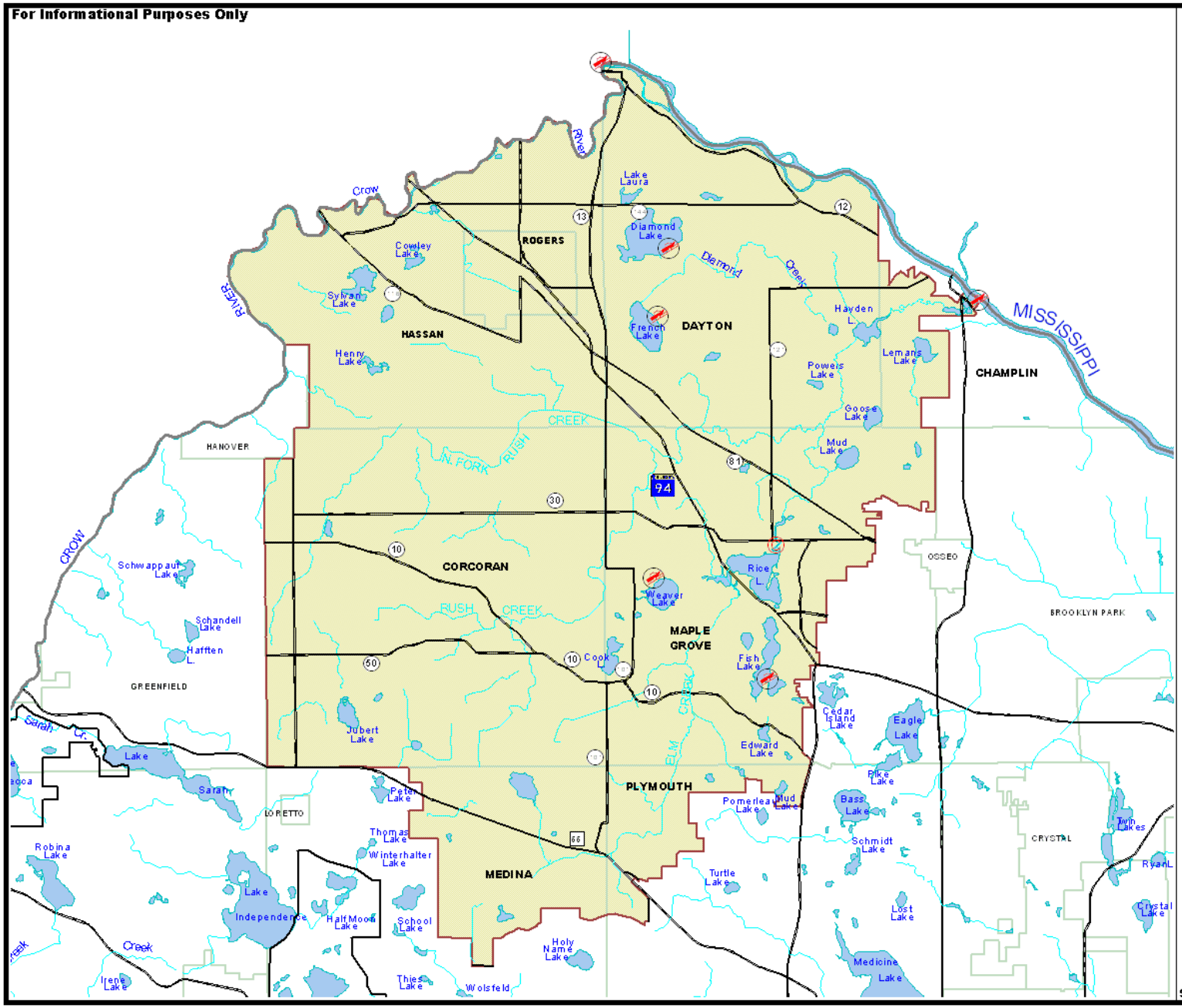

Elm Creek
Watershed Management Commission

Water Based Recreation
Figure II-10

LEGEND
- Boat Launch
- Canoe Access

Source: MN DNR and Hennepin Parks Map 1997