

# **MINNESOTA ENTERPRISE REAL PROPERTY FACILITY CONDITION ASSESSMENT (FCA) REPORT**

**2023**



## ABSTRACT:

The Minnesota Enterprise Real Property Facility Condition Assessment Report is a comprehensive report depicting the conditions of all of Minnesota State's owned buildings in a standardized and objective means. This report is intended to be used to compare agency to agency buildings, and to justify bonding projects and asset preservation funding.

The report is derived from a single enterprise database and application (ARCHIBUS). All assessment data is gathered using the standardized Minnesota Facility Condition Assessment (FCA) Process. This process was a combined effort developed by the Enterprise Real Property Program (ERPP), Facility Engineering Associates (FEA), and a steering team led by key agency representatives in 2013.

## MINNESOTA FCA PROCESS:

**(FCA) Facility Condition Assessment:** Is an industry term that describes the process of professionally analyzing the condition of a group of facilities that may vary in terms of age, design, construction methods, and materials, in order to determine the overall state of the facility. (FCA is essentially a method for walking through a building, rating the conditions of various building systems, and documenting the information to get an overall picture of what state the building is in.)

The standardized Minnesota FCA Process is based on the Backlog of Maintenance and Repair (BMAR) FCA Process approach.

*“The “BMAR FCA Process” is named after the process developed by NASA in the 1990s in response to the need to develop a more reliable FCA process with a reasonable level of effort.”*

*(FEA, 2013)*

All costs generated by the Minnesota FCA Process and ARCHIBUS application are derived from up-to-date RS-Means Construction Costs. The BMAR approach requires the following to develop and implement the process:

- **Development of 23 Cost Models;**
- **Standardizing how Current Replacement Value (CRV) will be calculated;**
- **An agreed upon 1-5 scoring method;**
- **Standardizing how Deferred Maintenance (DM) will be calculated;**
- **Standardizing how Adjusted Deferred Maintenance (ADM) will be calculated;**
- **Standardizing a Facility Condition Index (FCI) calculation and ratings;**
- **Standardizing a Reference Field Guide.**

---

## 23 Cost Models:

Developed to address the majority of agency's buildings. The cost models are numbered M01 through M23 and each is based on a combination of type of construction and potential uses. The models are designed based on Level 3 UniFormat II building classification systems. All costs were produced from RS-Means Construction Cost data. Cost data was applied to the cost model's UniFormat classification system ids called cost model matrix ids, or also referred to as system unit costs. The cost model matrix id costs/system unit costs are used to calculate CRV, DM and FCI.

---

## Current Replacement Value (CRV):

Calculated dollar amount representing the estimated cost to replace a building. CRV is based on RS-Means construction costs for basic Labor, Materials, and Equipment. (CRV costs are estimates and DO NOT depict actual construction project costs.) A system quantity is needed from the building being assessed and is applied as a multiplying factor to the system unit cost. Example: a system quantity for a building's foundation would be 100,000 square feet which is the building's footprint square footage. CRV is calculated as...

$$\text{BUILDING CRV} = (\text{SUM OF SYSTEMS CRV})$$

$$\text{SYSTEMS CRV} = (\text{SYSTEM UNIT COST} * \text{SYSTEM QUANTITY})$$

---

## 1-5 scoring method:

Systems are scored from 5 (best) to 1 (worst). The score is determined from a combination of conditions based on the established deficiency ranges and the rules established in the MN Field Reference Guide.

Condition rating 1 = **Crisis**  
Condition rating 2 = **Poor**  
Condition rating 3 = **Fair**  
Condition rating 4 = **Good**  
Condition rating 5 = **Excellent**

---

### **Deferred Maintenance (DM):**

Based on the standardization of cost models and the adoption of a rule-based rating system. The DM for a given system is algorithm-based, as required of a 'best practice' FCA process. (DM costs are estimates and DO NOT depict actual construction project costs.) Applied to each system for a given building, the process yields justifiable, repeatable results. DM is calculated as...

$$\text{BUILDING DM} = (\text{SUM OF SYSTEMS DM})$$

$$\text{SYSTEMS DM} = (\text{SYSTEM CRV} * \% \text{DM})$$

*Condition rating 1 = 100% DM*

*Condition rating 2 = 75% DM*

*Condition rating 3 = 33% DM*

*Condition rating 4 = 10% DM*

*Condition rating 5 = 2% DM*

---

### **Adjusted Deferred Maintenance (ADM):**

The ADM is a lower and more reasonable value than the DM value. It is intended to derive only the local condition rating 1 and 2 items (Crisis and Poor) from all systems regardless of the system rating. The ADM value is perceived as the backlog needed to be taken care of to bring a building's overall condition rating to an acceptable Fair rating. (ADM costs are estimates and DO NOT depict actual construction project costs.) ADM is calculated as...

$$\text{BUILDING ADM} = (\text{SUM OF SYSTEMS ADM})$$

$$\text{SYSTEMS ADM} = (\text{SYSTEM CRV} * \% \text{CRV})$$

*Condition rating 1 = 100% CRV*

*Condition rating 2 = 100% CRV*

*Condition rating 3 = 3.75% CRV*

*Condition rating 4 = 1.00% CRV*

*Condition rating 5 = 0.25% CRV*



---

### Facility Condition Index (FCI) calculation and ratings:

The industry standard FCI is the condition metric calculated for each building. The FCI provides an excellent means for maintenance prioritization based on overall building conditions, and provides insight to problem areas, neglected building systems, or where maintenance needs to be applied based on limited funds. FCI is calculated as...

$$\text{BUILDING FCI} = (\text{SUM OF BUILDING DM}) / (\text{SUM OF BUILDING CRV})$$

#### Rating Scale:

**Excellent** = *Building FCI < 0.05*

**Good** = *0.05 < Building FCI < 0.15*

**Fair** = *0.15 < Building FCI < 0.30*

**Poor** = *0.30 < Building FCI < 0.50*

**Crisis** = *Building FCI > 0.50*

---

### Reference Field Guide:

Each assessor receives a Reference Field Guide in which they are trained to use throughout the entire assessment process. The Reference Field Guide along with calibration training maintains objectivity for the FCA process. The guide contains all CSI UniFormat systems that should be evaluated with clear and thorough criteria for rating the condition of each system; criteria such as but not limited to the system performance, visual defects, age of system, observed safety issues and/or hazards.

## SUMMARY

### MINNESOTA OWNED BUILDINGS:

- 19 State Agencies with custodial control
- 4,975 buildings
- 34,204,484 square feet

*(Totals are excluding Department of Military Affairs federally funded 1,250 buildings – 2,990,764 square feet)*

### FCA DATA:

- 100% of MN owned buildings assessed
- \$11,156,765,836 Current Replacement Value
- \$2,196,169,440 Deferred Maintenance Value
- \$992,902,726 Adjusted Deferred Maintenance Value
- 42 years of age (average age of buildings)
- 44% of buildings are over the age of 40 years

## REPORT DETAILS

Agency	Percentage of Completed FCA Square Footage	Totals for agency		Totals for Completed FCAs	
B04-Department of Agriculture	100%	Total Building Count:	1	Total Completed Building FCA Count:	1
		Total Gross Square Footage:	8,304	Total Completed FCA Square Footage:	8,304
B13-Department of Commerce	100%	Total Building Count:	1	Total Completed Building FCA Count:	1
		Total Gross Square Footage:	3,216	Total Completed FCA Square Footage:	3,216
B22-Employment and Economic Development	100%	Total Building Count:	2	Total Completed Building FCA Count:	2
		Total Gross Square Footage:	27,051	Total Completed FCA Square Footage:	27,051
B43-Iron Range Resources	100%	Total Building Count:	79	Total Completed Building FCA Count:	79
		Total Gross Square Footage:	293,365	Total Completed FCA Square Footage:	293,365
B9D-Amateur Sports Commission	100%	Total Building Count:	23	Total Completed Building FCA Count:	23
		Total Gross Square Footage:	804,946	Total Completed FCA Square Footage:	804,946
E25-Perpich Center	100%	Total Building Count:	5	Total Completed Building FCA Count:	5
		Total Gross Square Footage:	176,361	Total Completed FCA Square Footage:	176,361
E40-Historical Society	100%	Total Building Count:	153	Total Completed Building FCA Count:	153
		Total Gross Square Footage:	1,266,548	Total Completed FCA Square Footage:	1,266,548

Agency	Percentage of Completed FCA Square Footage	Totals for agency		Totals for Completed FCAs	
E44-Minnesota State Academies	100%	Total Building Count:	19	Total Completed Building FCA Count:	19
		Total Gross Square Footage:	424,709	Total Completed FCA Square Footage:	424,709
E77-MN Zoological Garden	100%	Total Building Count:	125	Total Completed Building FCA Count:	125
		Total Gross Square Footage:	666,315	Total Completed FCA Square Footage:	666,315
G02-Department of Administration	100%	Total Building Count:	28	Total Completed Building FCA Count:	28
		Total Gross Square Footage:	5,466,464	Total Completed FCA Square Footage:	5,466,464
G62-MN State Retirement Systems	100%	Total Building Count:	2	Total Completed Building FCA Count:	2
		Total Gross Square Footage:	259,837	Total Completed FCA Square Footage:	259,837
H55-Department of Human Services	100%	Total Building Count:	180	Total Completed Building FCA Count:	180
		Total Gross Square Footage:	3,147,661	Total Completed FCA Square Footage:	3,147,661
H75-MN Veterans Homes	100%	Total Building Count:	68	Total Completed Building FCA Count:	68
		Total Gross Square Footage:	1,247,781	Total Completed FCA Square Footage:	1,247,781
P01-Military Affairs	100%	Total Building Count:	67	Total Completed Building FCA Count:	67
		Total Gross Square Footage:	2,675,234	Total Completed FCA Square Footage:	2,675,234
P07-Department of Public Safety	100%	Total Building Count:	6	Total Completed Building FCA Count:	6
		Total Gross Square Footage:	20,360	Total Completed FCA Square Footage:	20,360

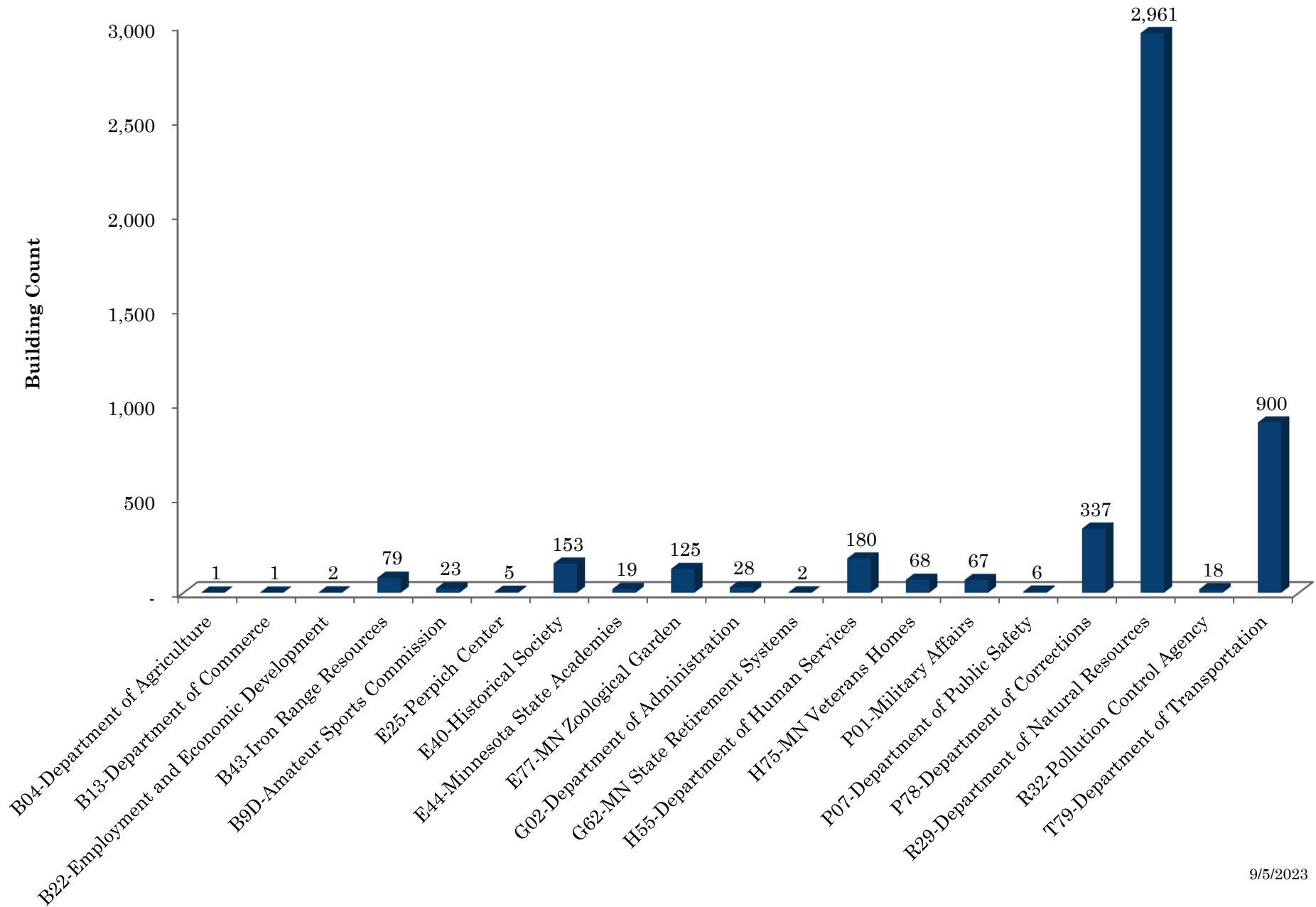
Agency	Percentage of Completed FCA Square Footage	Totals for agency		Totals for Completed FCAs	
P78-Department of Corrections	100%	Total Building Count:	337	Total Completed Building FCA Count:	337
		Total Gross Square Footage:	7,519,946	Total Completed FCA Square Footage:	7,519,946
R29-Department of Natural Resources	100%	Total Building Count:	2,961	Total Completed Building FCA Count:	2,961
		Total Gross Square Footage:	3,449,692	Total Completed FCA Square Footage:	3,449,692
R32-Pollution Control Agency	100%	Total Building Count:	18	Total Completed Building FCA Count:	18
		Total Gross Square Footage:	25,198	Total Completed FCA Square Footage:	25,198
T79-Department of Transportation	100%	Total Building Count:	900	Total Completed Building FCA Count:	900
		Total Gross Square Footage:	6,721,497	Total Completed FCA Square Footage:	6,721,497
Totals	100%	Total Building Count:	4,975	Total Completed Building FCA Count:	4,975
		Total Gross Square Footage:	34,204,484	Total Completed FCA Square Footage:	34,204,484

This report was run on 9/5/2023

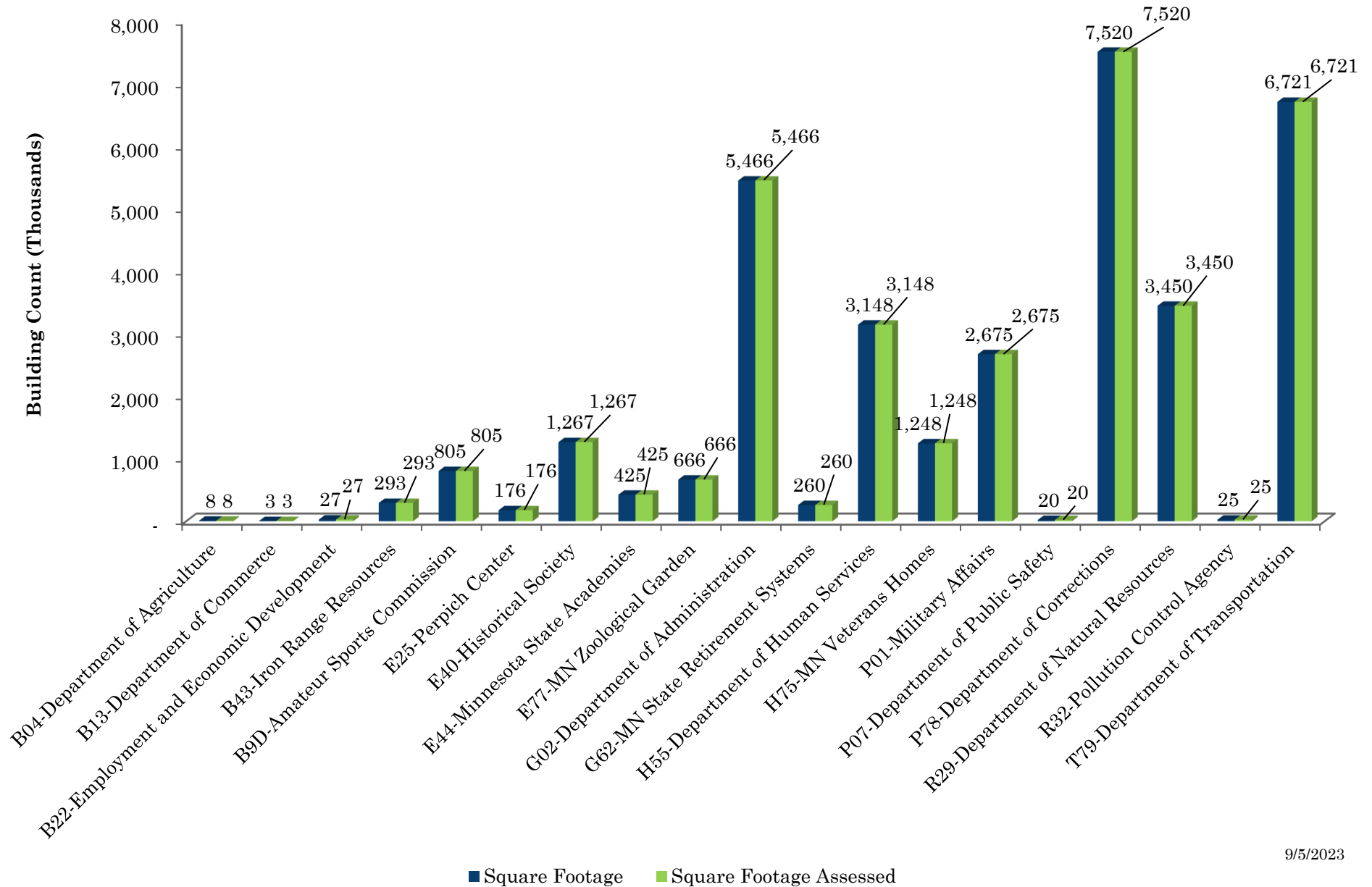
P01-Military Affairs quantities for completed FCA square footage only includes State supported Armories. Federally supported buildings are not included.

T79-Department of Transportation quantities for completed FCA square footage does not include radio tower equipment facilities.

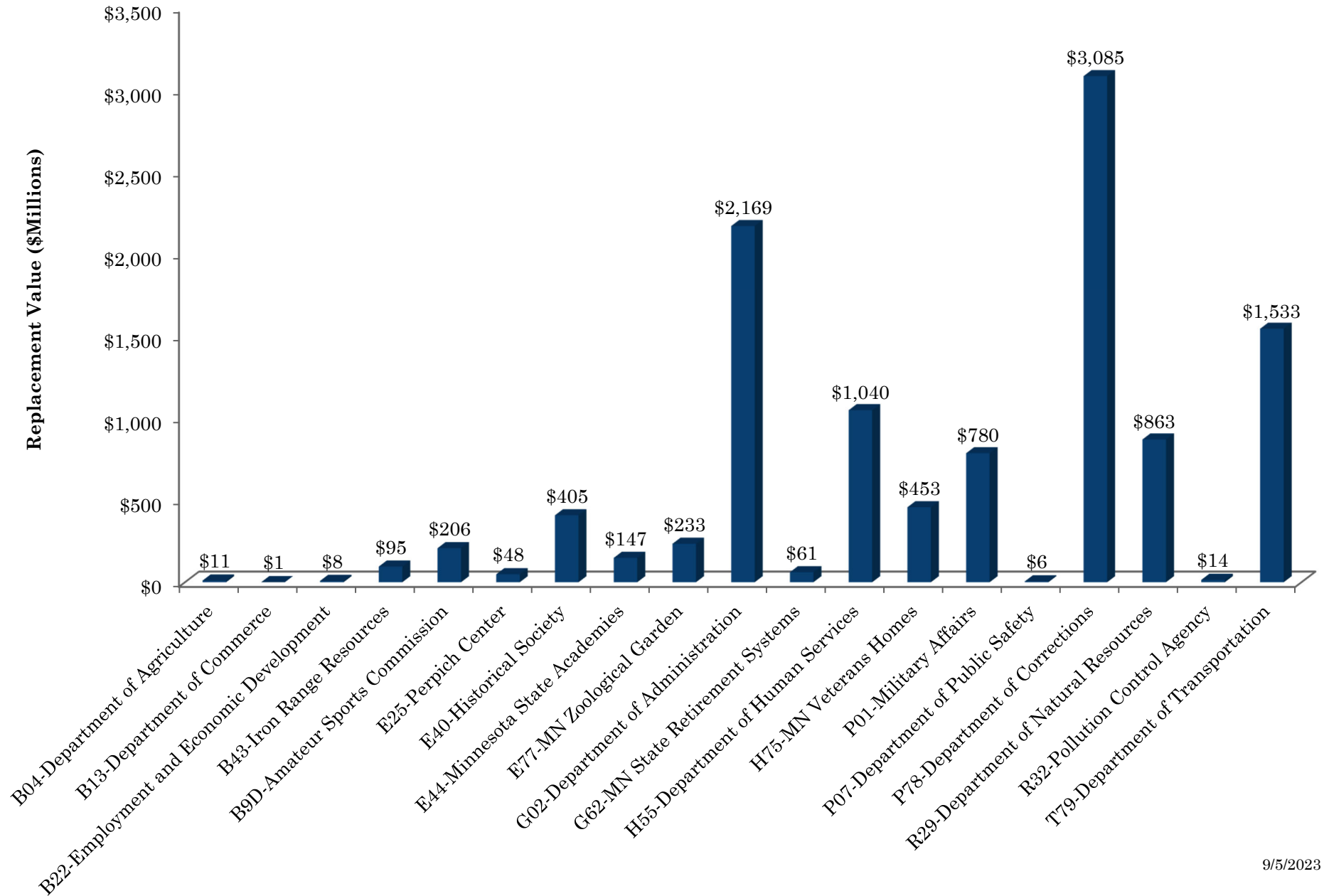
## Number of Owned Buildings by Agency



# Square Footage of Owned Buildings and Assessed Buildings by Agency

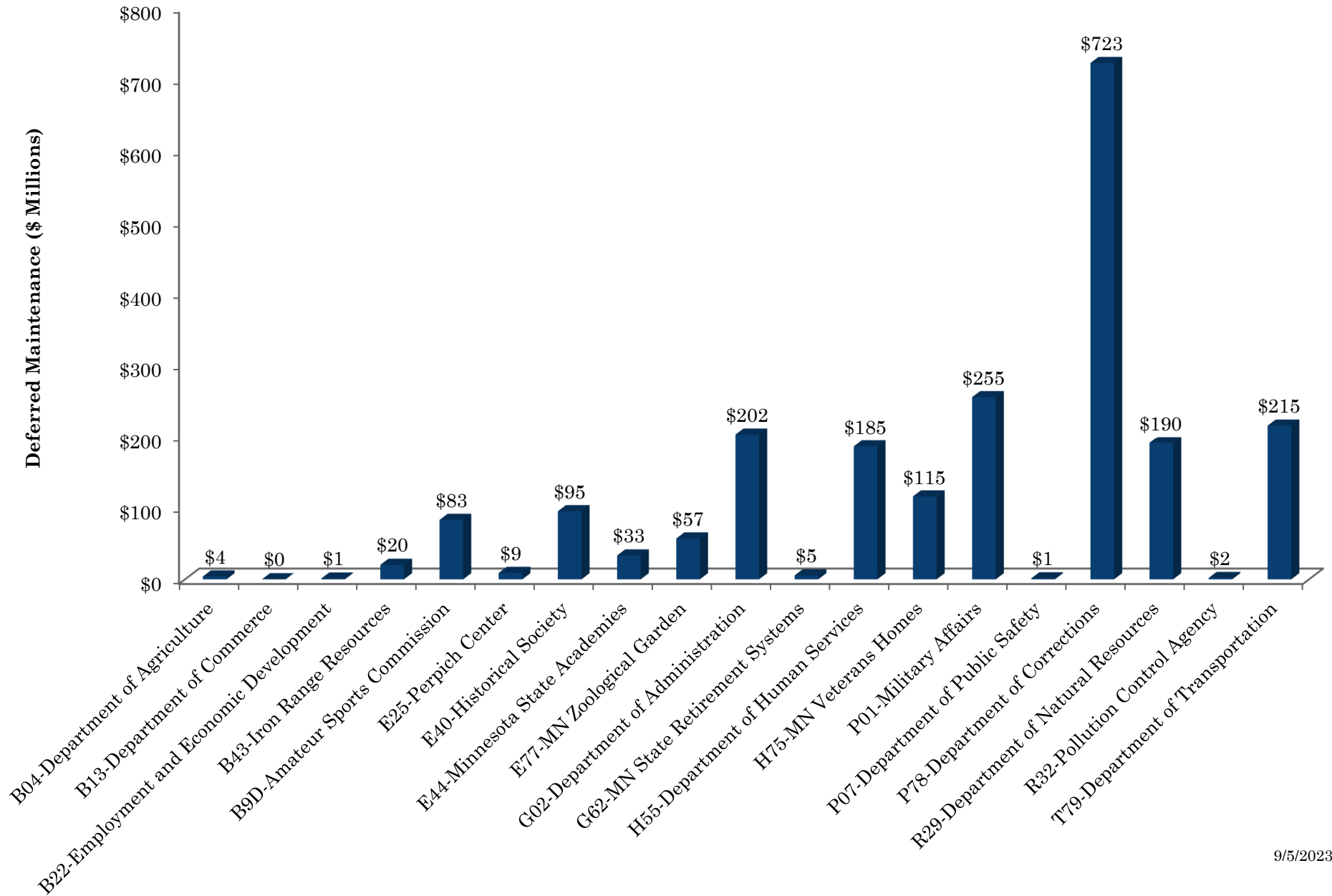


# Replacement Value by Agency

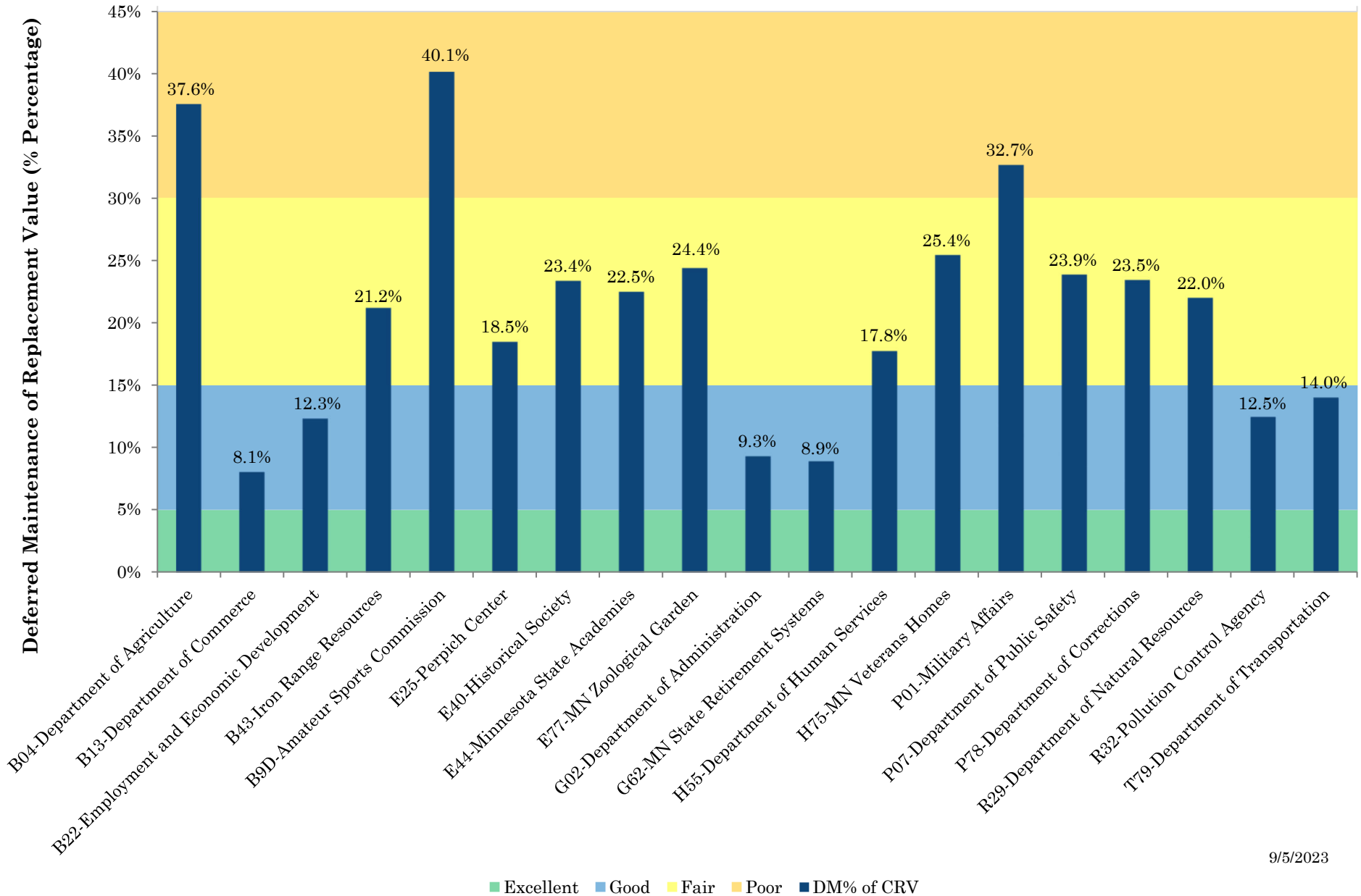




# Deferred Maintenance by Agency

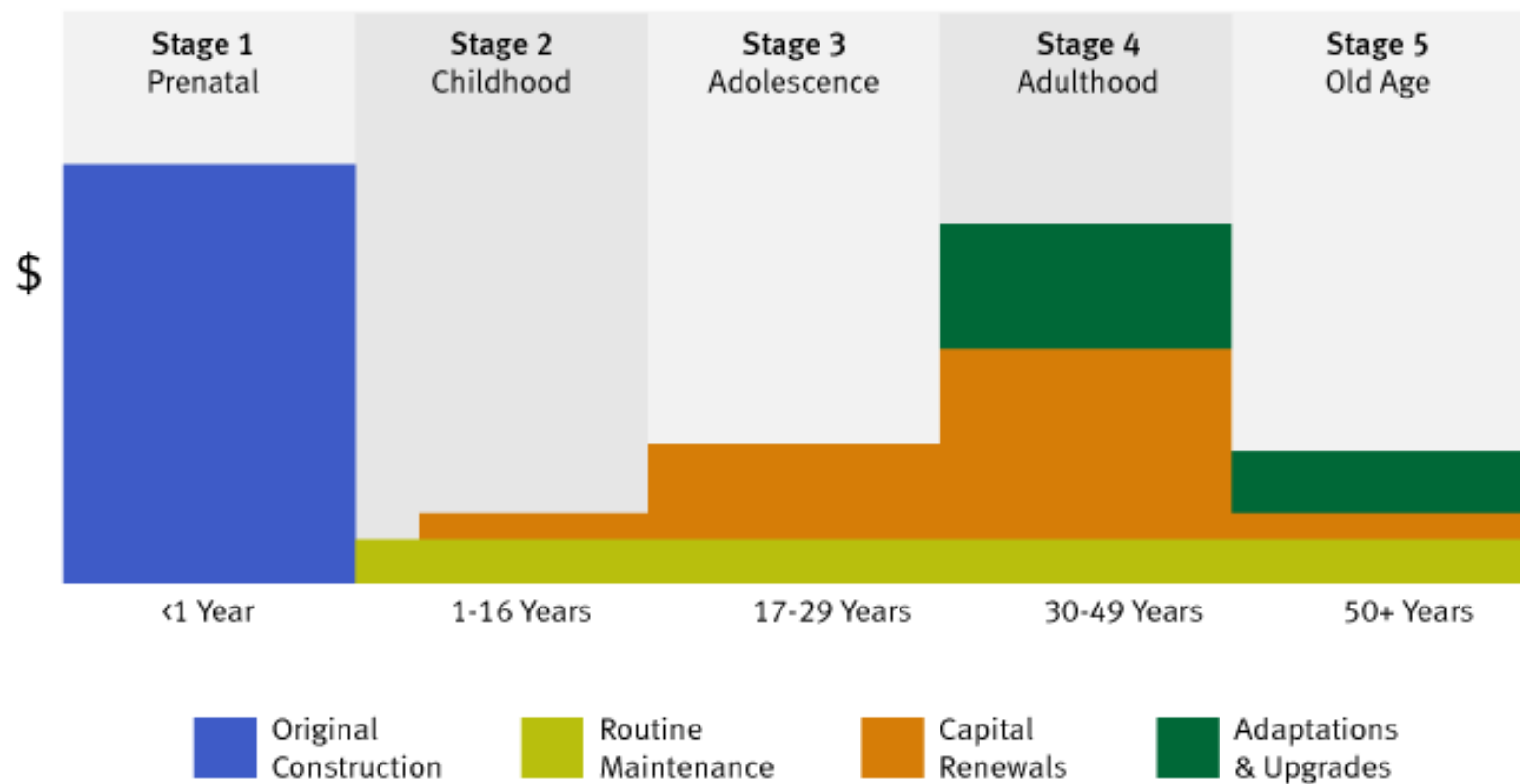


# Deferred Maintenance Percentage of Replacement Value by Agency (AKA: FCI x 100%)

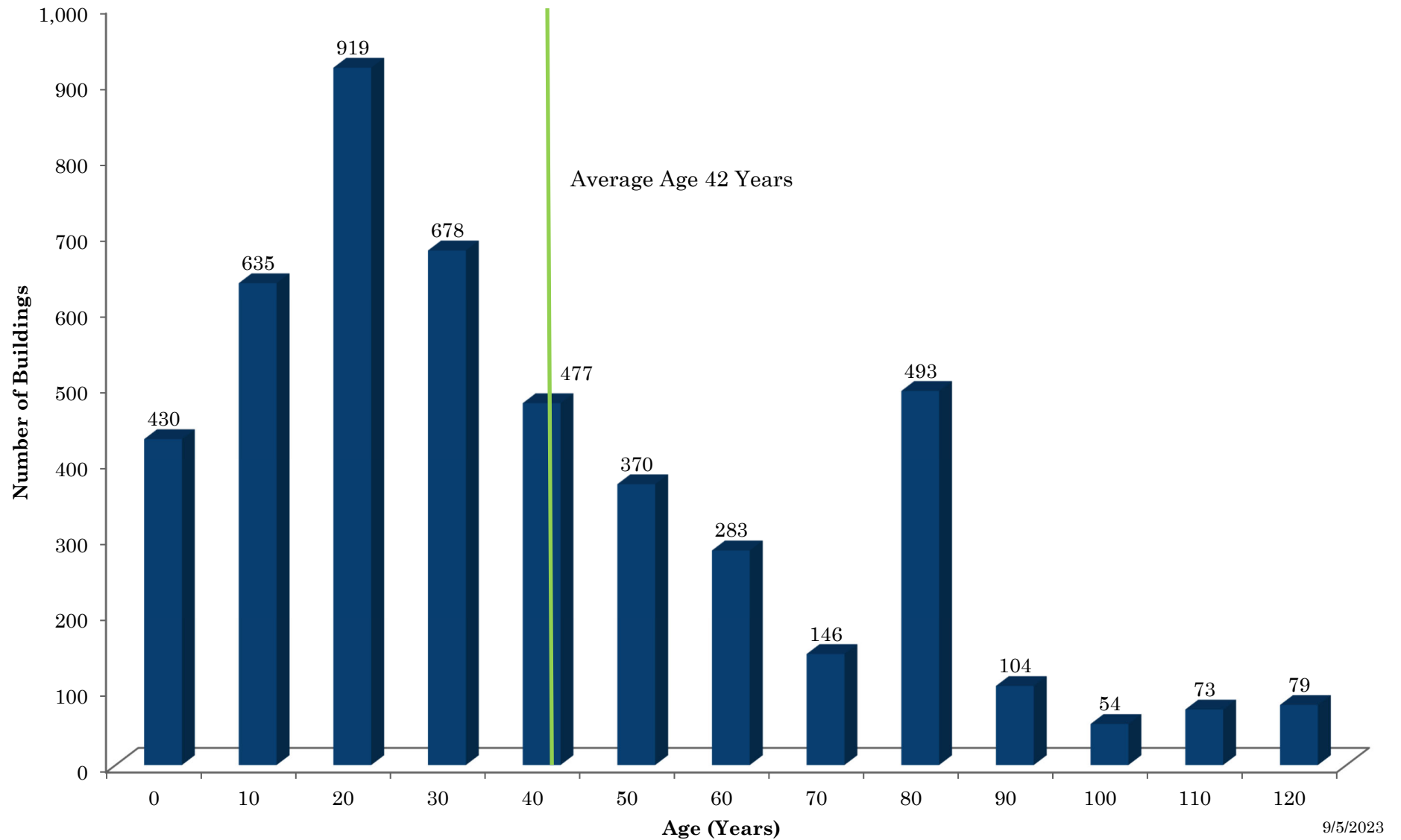


The State of Minnesota currently has a building portfolio with an **average age of 42 years**.

“The largest and most expensive of all asset renewal projects tend to occur during the 4th life stage. As a result, significant funds will need to be reinvested in the building and the standard operating and maintenance budgets will need to be revisited. Some of the assets have been replaced over the preceding 30-40 years and the owners and manager are now operating a building with assets at a variety of different ages. There is no longer a single baseline and the facility managers are tasked with tracking the different assets.” (<https://www.rdh.com/long-buildings-last/>)

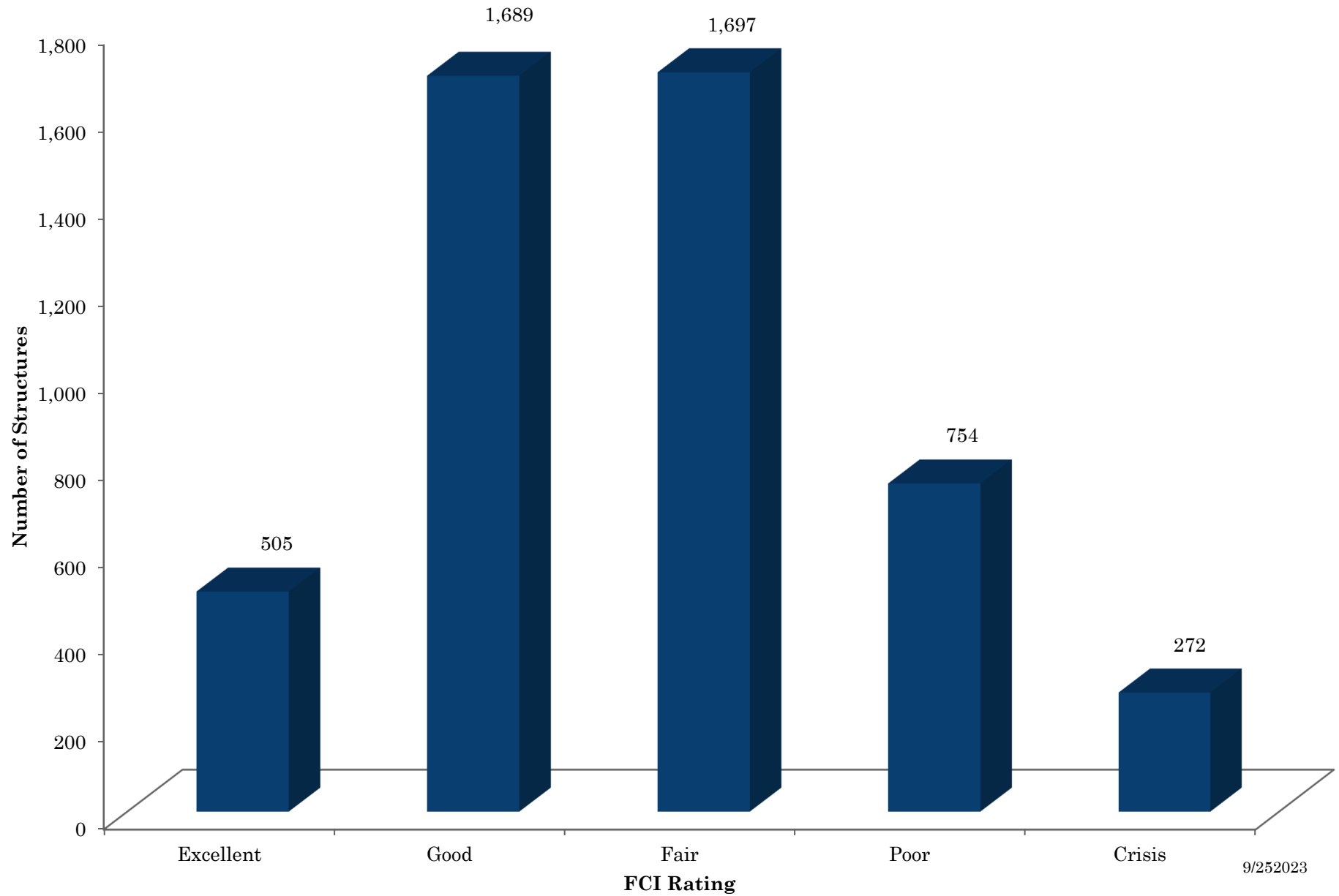


## Number of Owned Buildings by Age

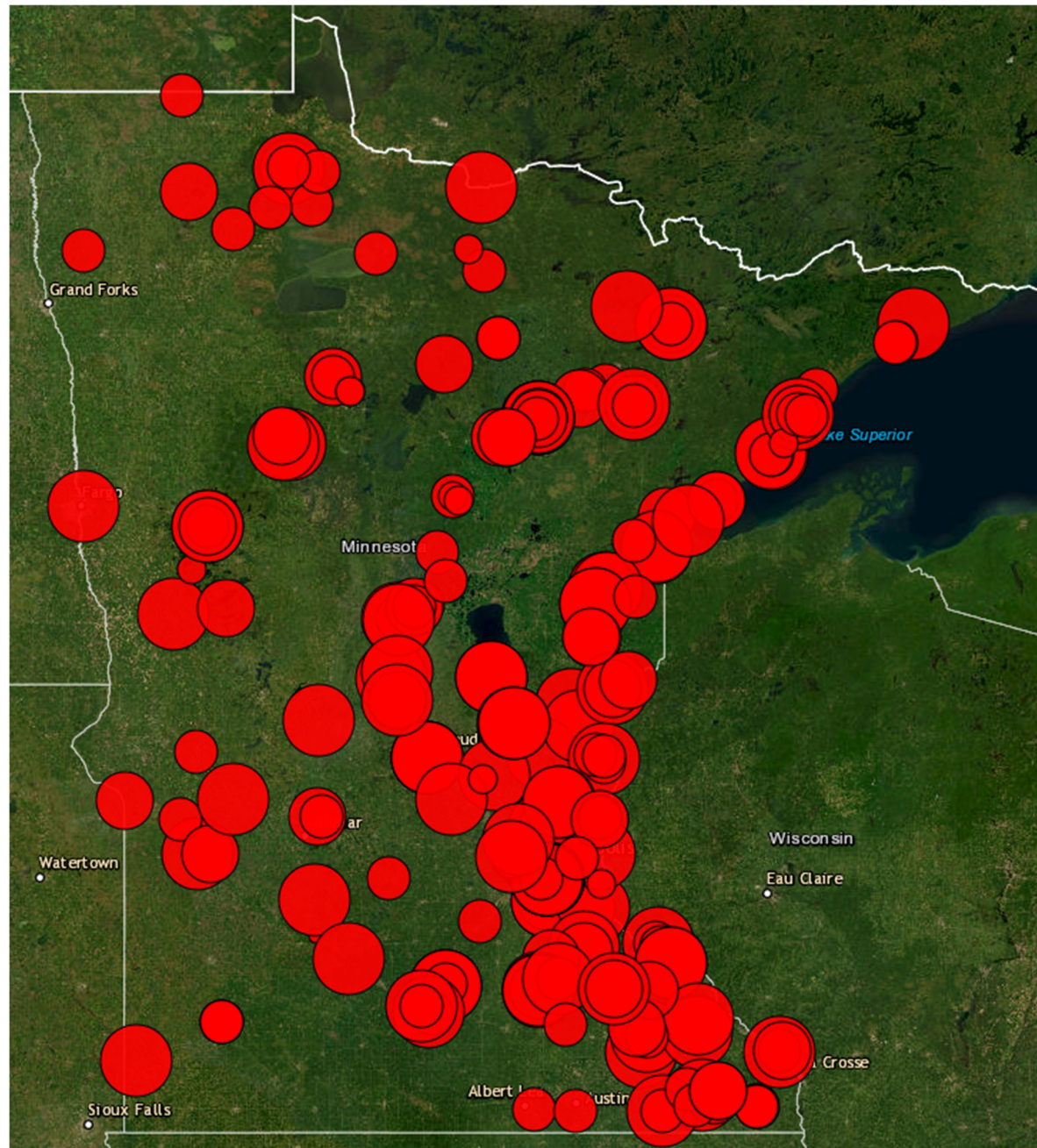
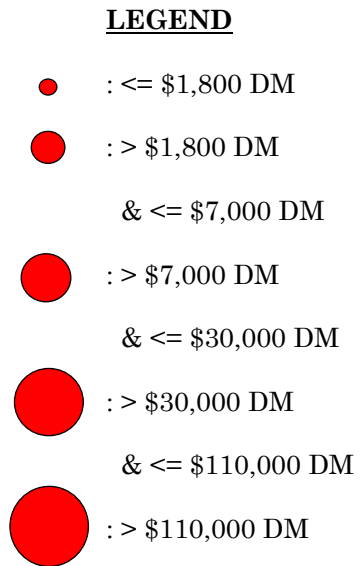


Not all buildings are represented on this graph due to not all buildings having a recorded date built.

## Number of Buildings by FCI Rating

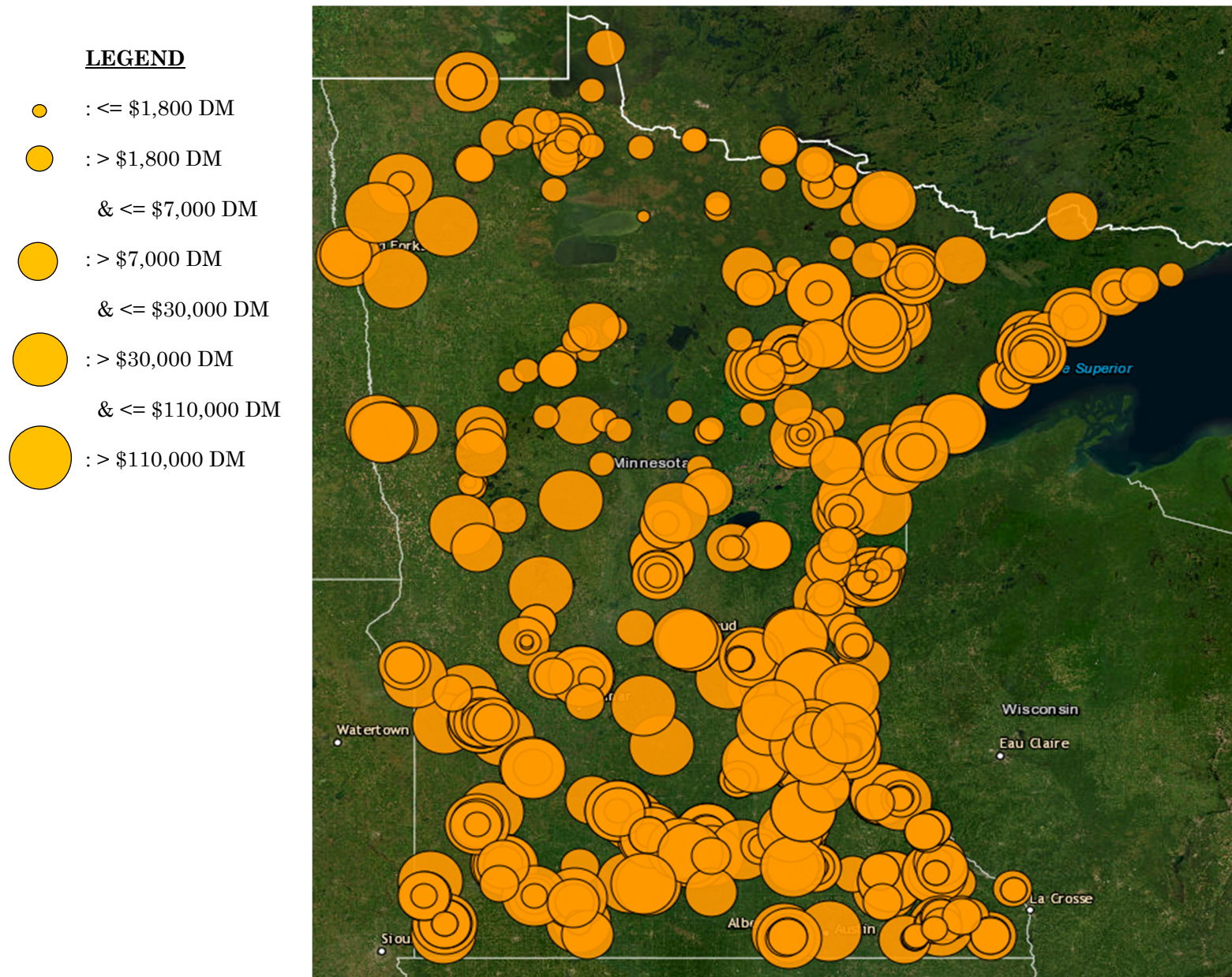


*LOCATION OF 286 CRISIS CONDITION BUILDINGS*

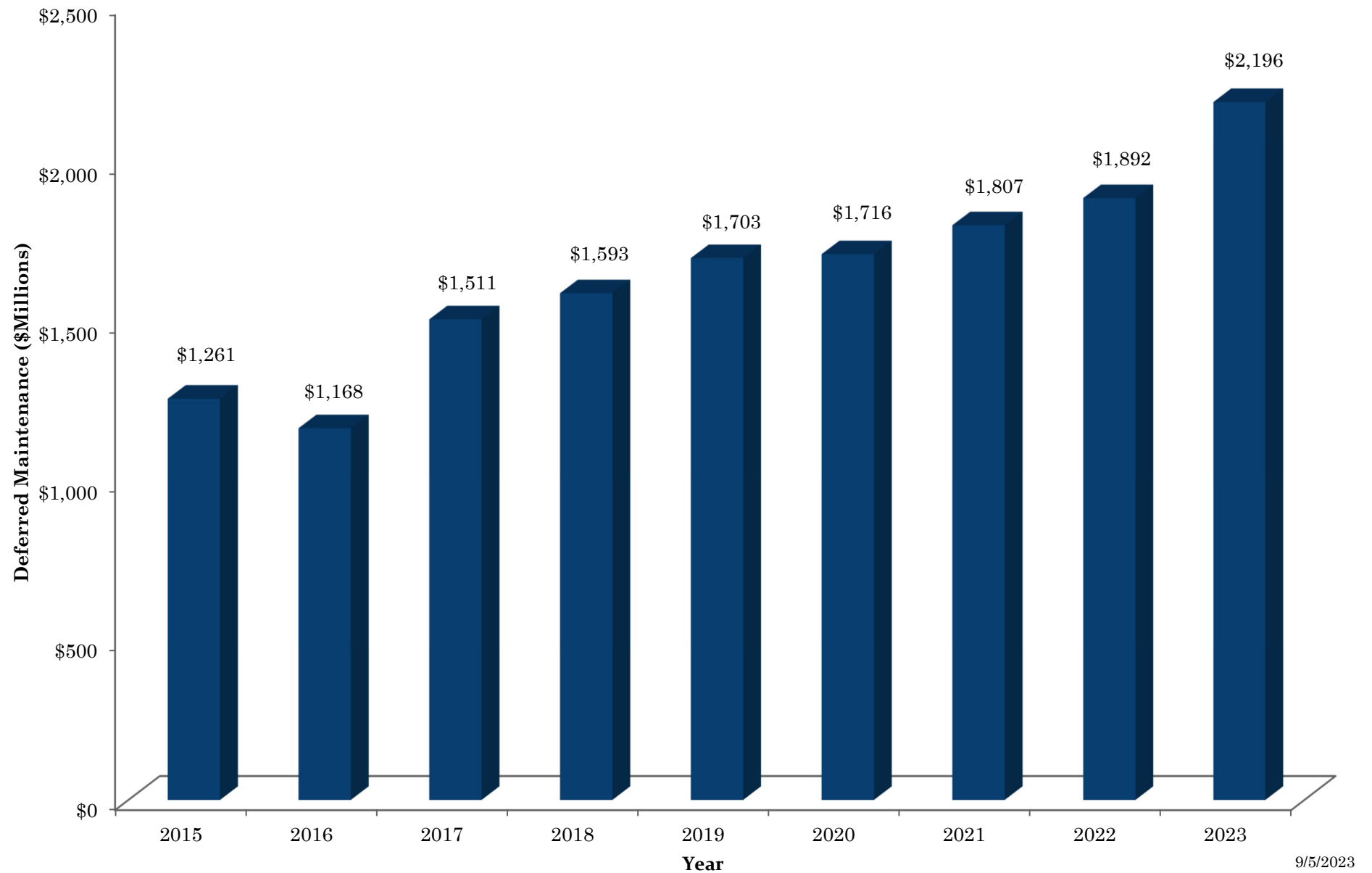




*LOCATION OF 750 POOR CONDITION BUILDINGS*

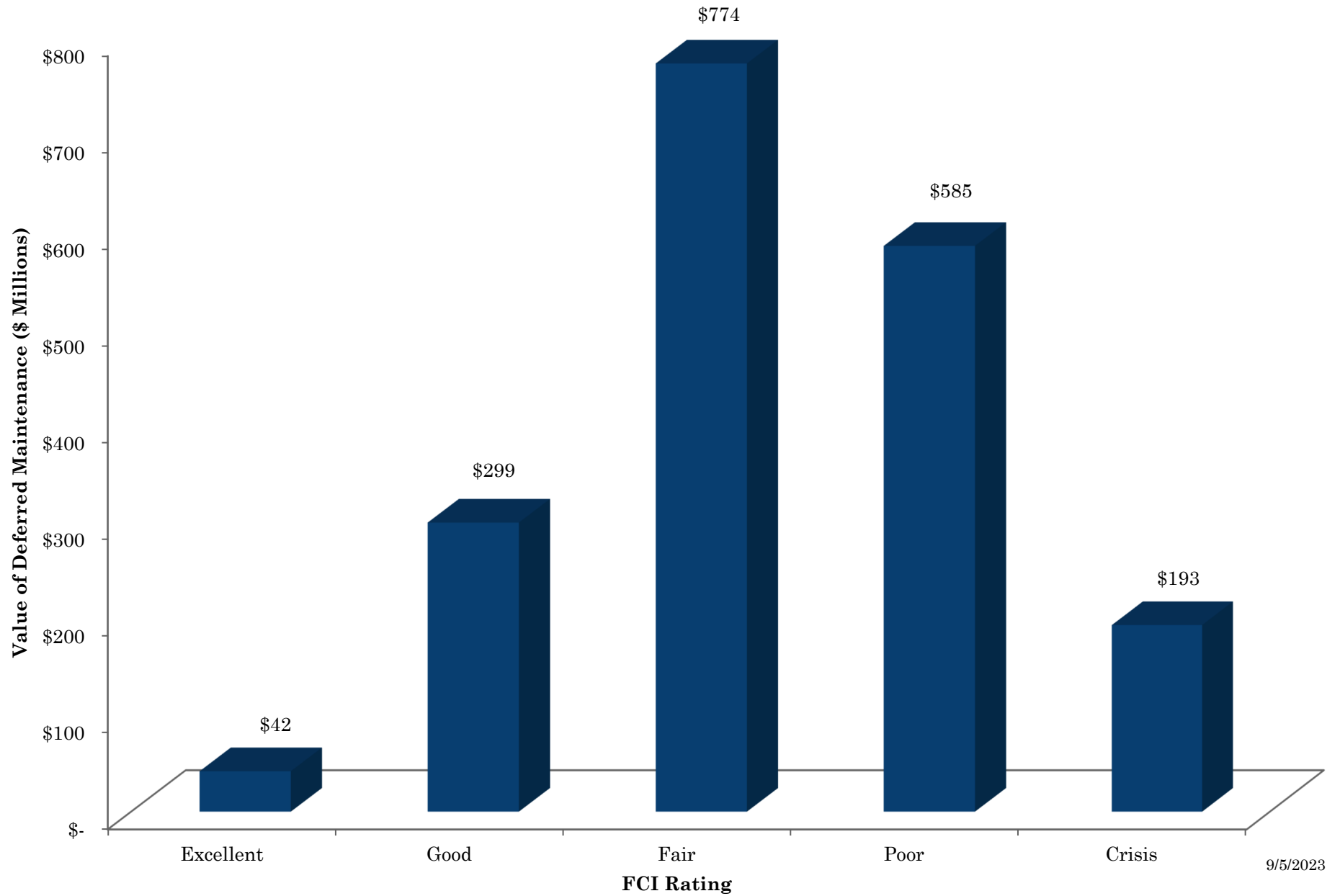


## Deferred Maintenance by Year

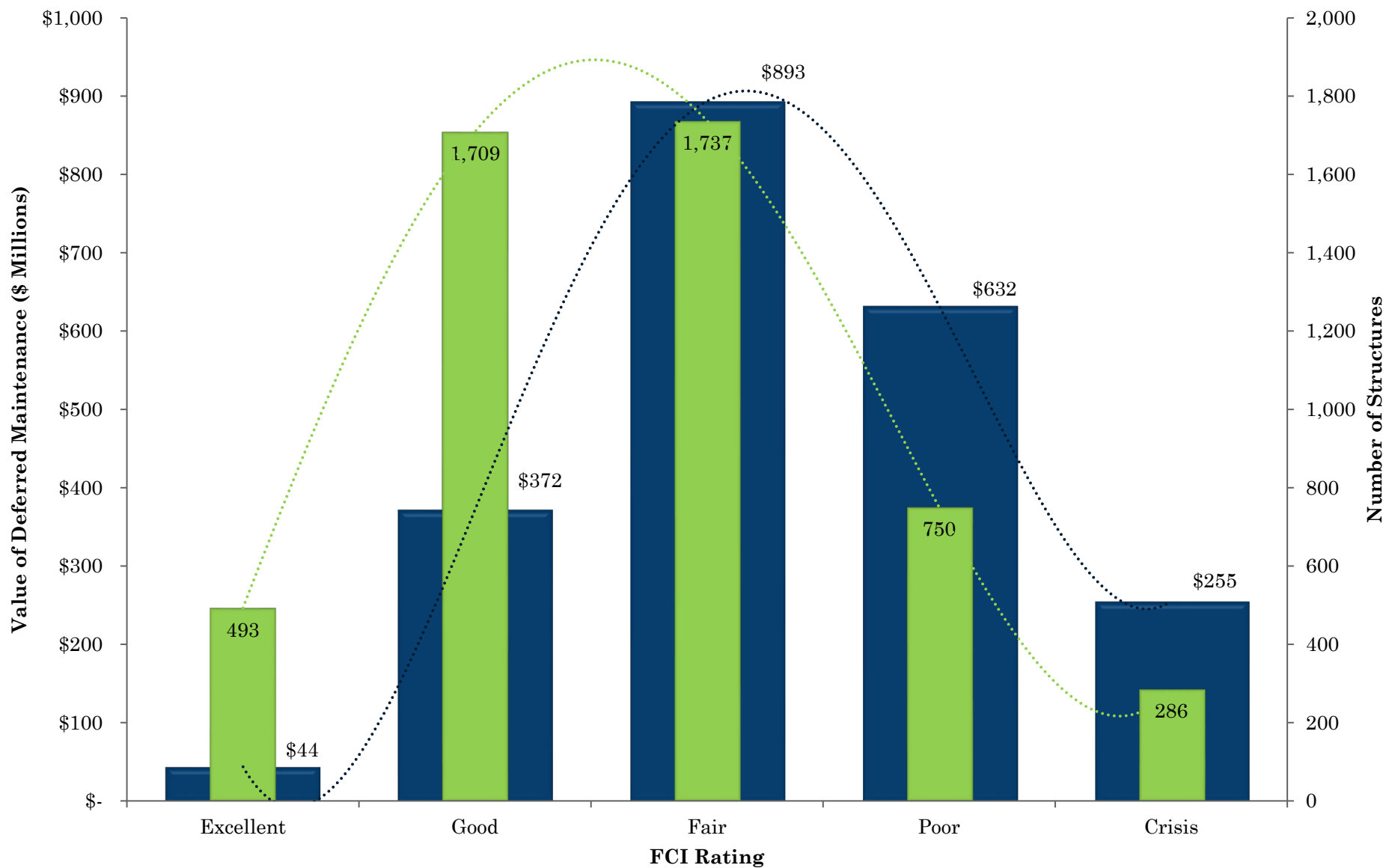




## Value of Deferred Maintenance by FCI Rating



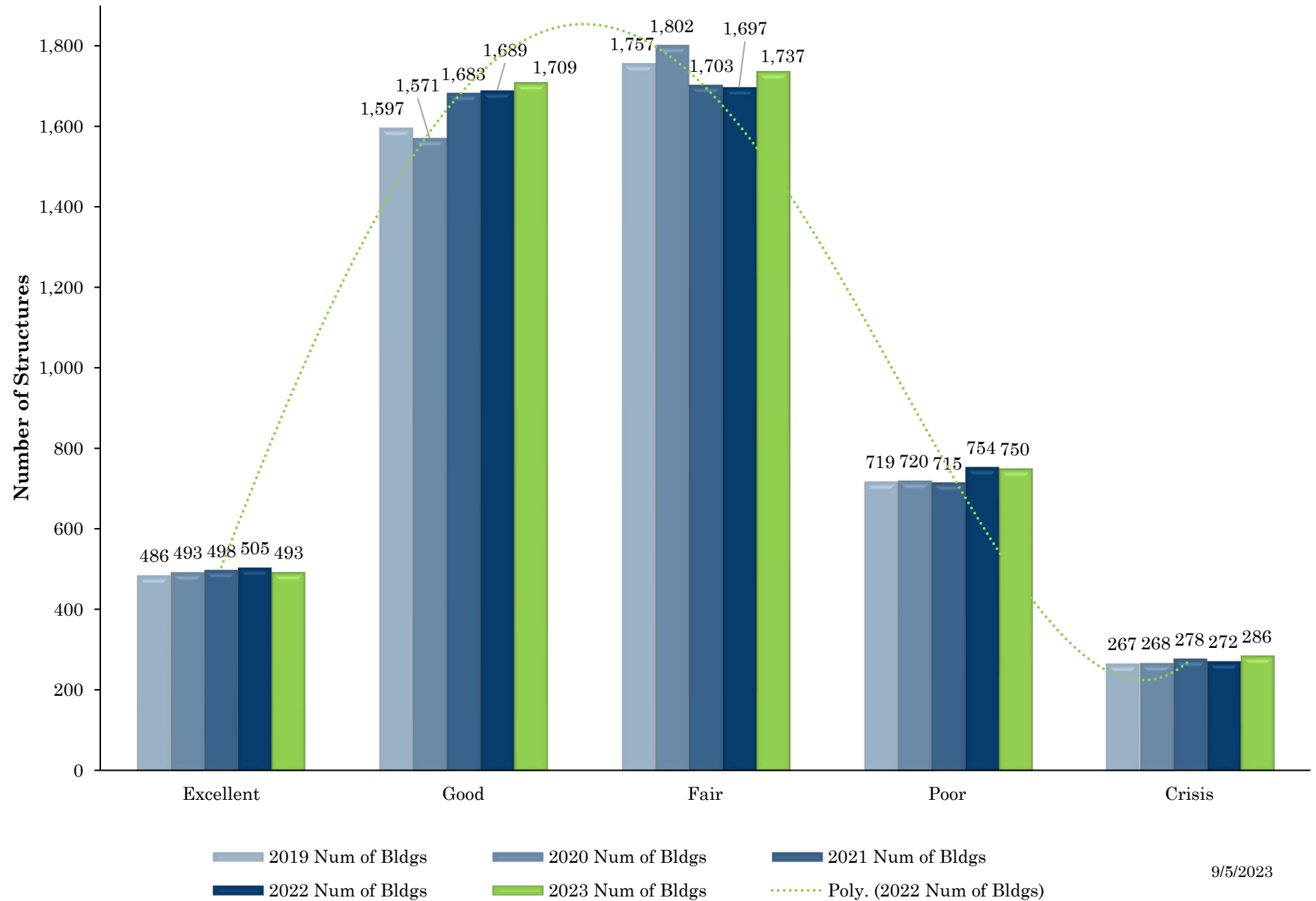
# Number of Buildings and Value of Deferred Maintenance by FCI Rating



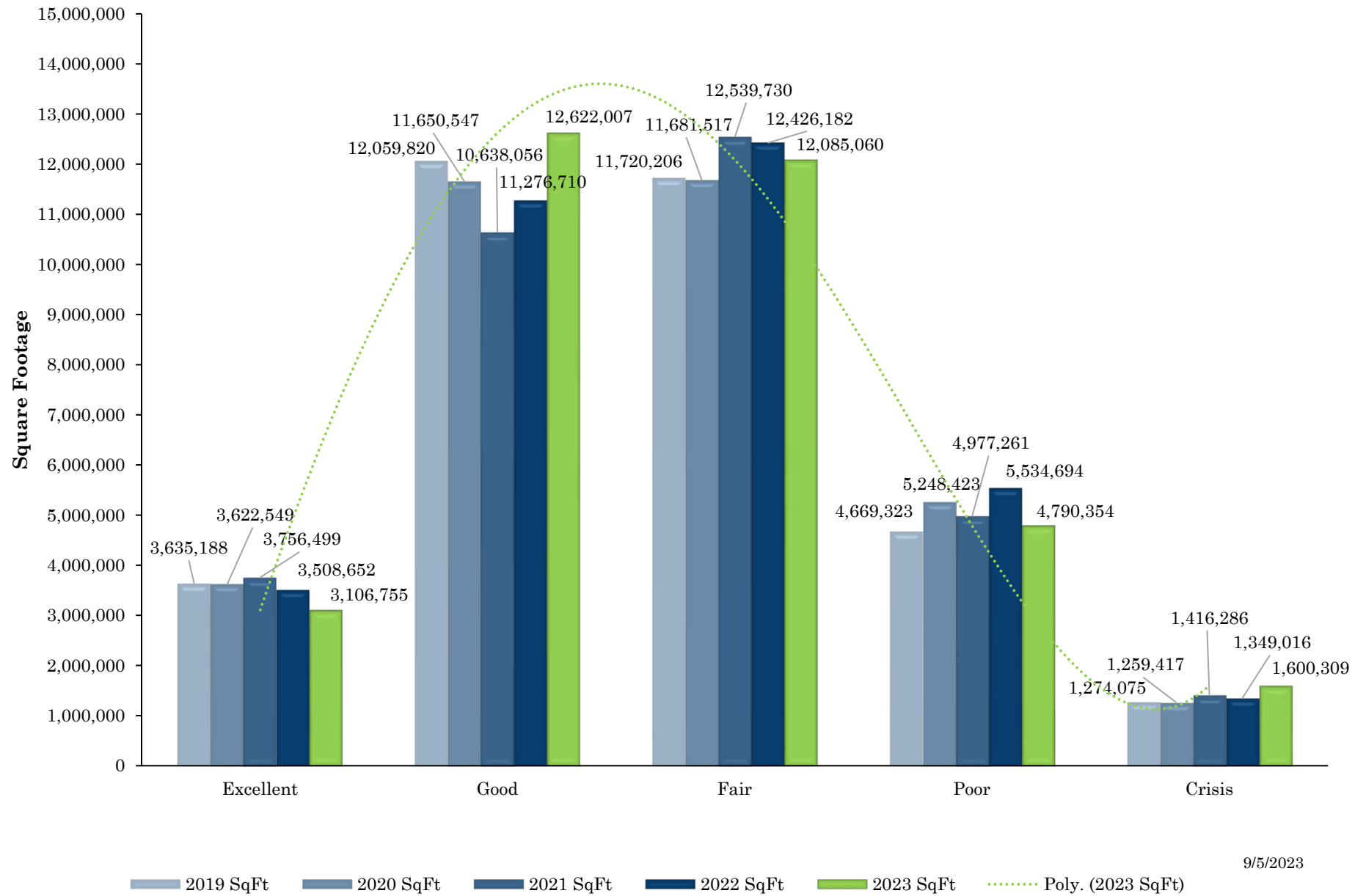
9/5/2023

2023 Deferred Maintenance 2023 Num of Bldgs Poly. (2023 Deferred Maintenance) Poly. (2023 Num of Bldgs)

## Number of Buildings by FCI Rating 2019-2023

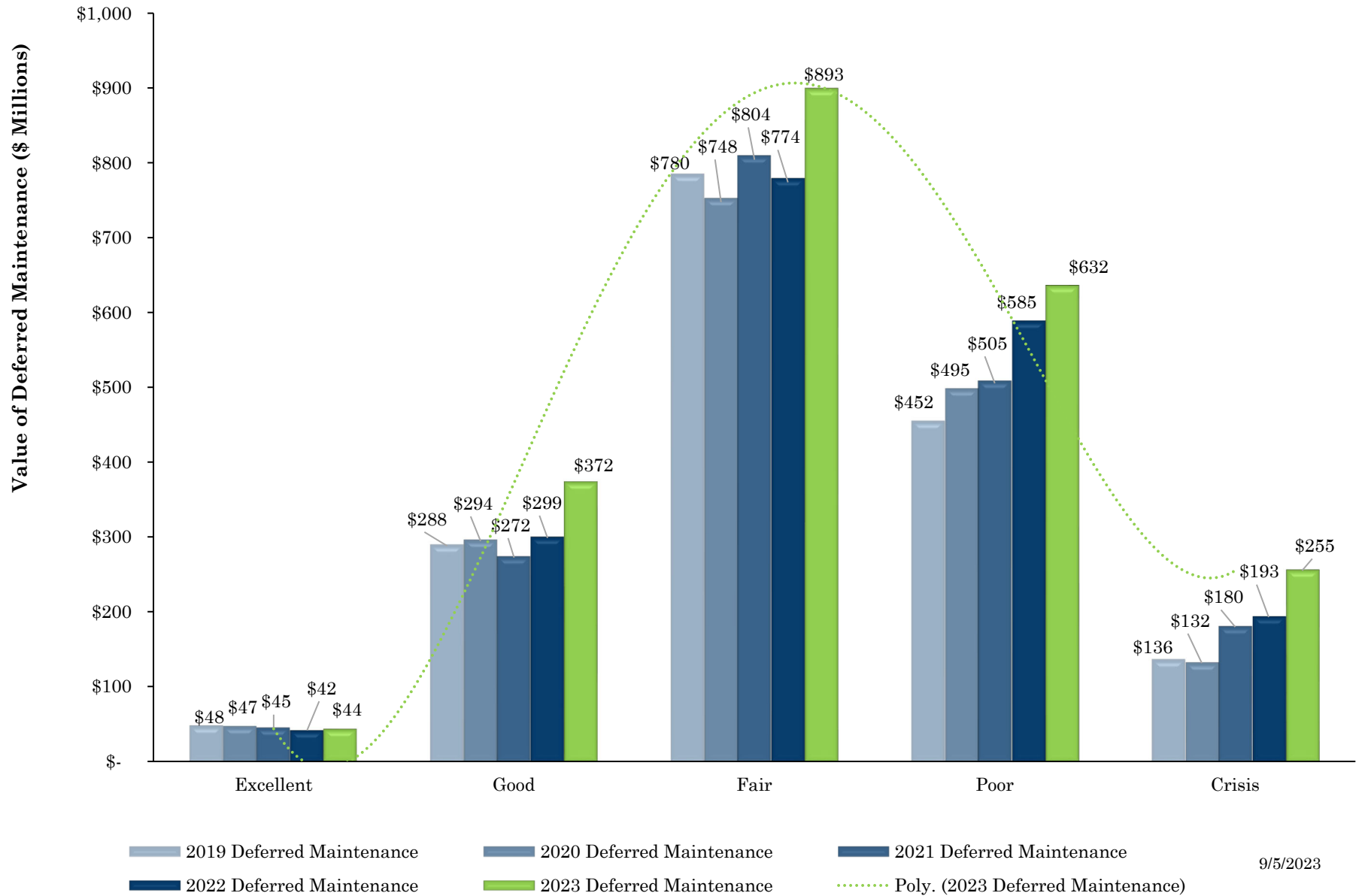


## Square Footage by FCI Rating 2019-2023

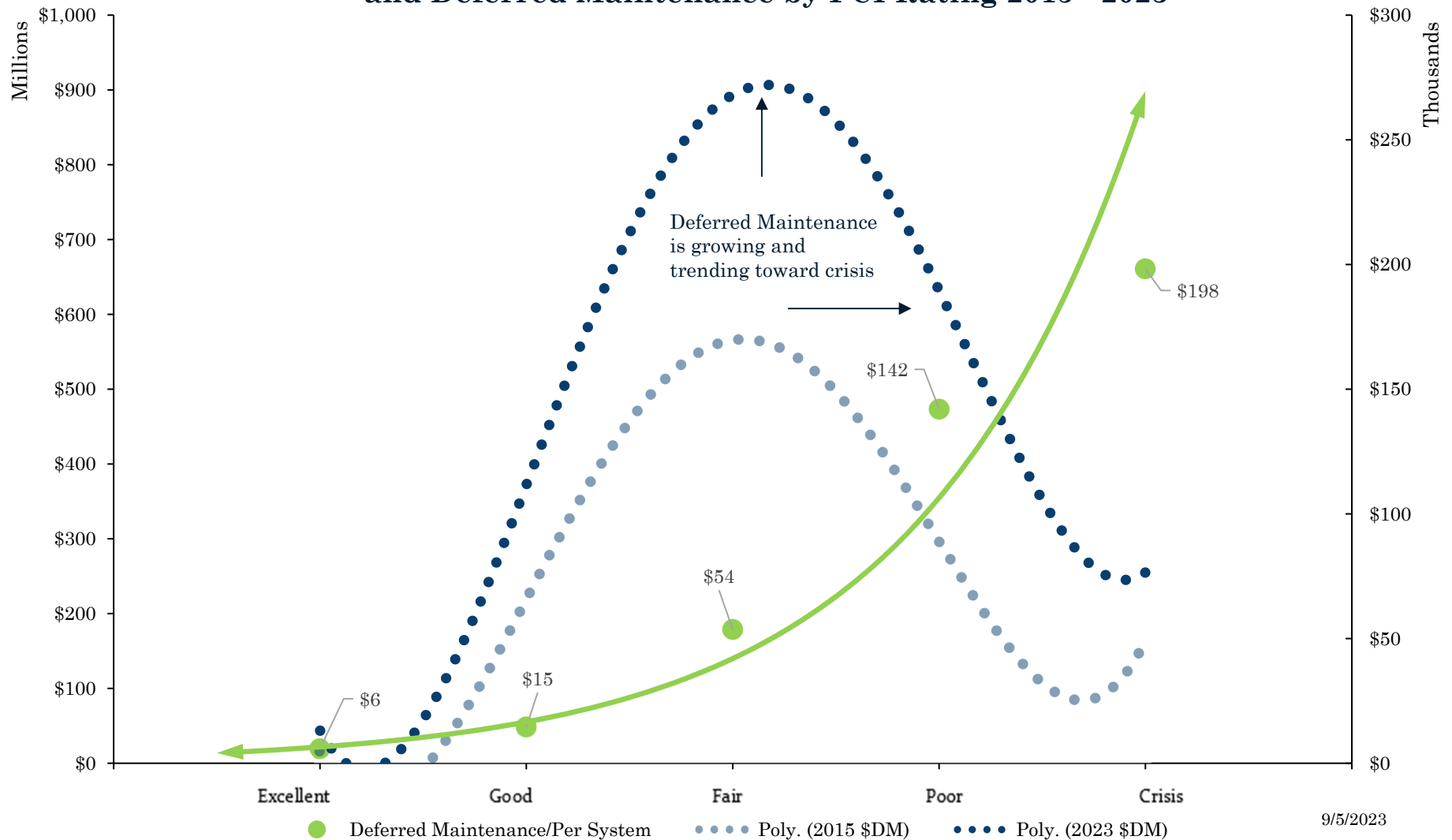


9/5/2023

## Value of Deferred Maintenance by FCI Rating 2019-2023



## Average Cost of Deferred Maintenance per system and Deferred Maintenance by FCI Rating 2015 - 2023



9/5/2023

**Cheaper to maintain than to fix:** The average deferred maintenance per system is \$6 Thousand for buildings in excellent condition, versus \$198 Thousand for buildings in crisis condition. From 2015 to 2023 the deferred maintenance has been increasing and trending toward crisis rather than the desired excellent condition.

		FCI Rating Scoreboard					
Agency ID		Total	Crisis	Poor	Fair	Good	Excellent
Total	Building - Count	4,975	286	750	1,737	1,709	493
	Exterior Gross SqFt	34,204,484	1,600,309	4,790,354	12,085,060	12,622,007	3,106,755
	Current Replacement Value	\$11,156,765,836	\$386,567,048	\$1,702,205,324	\$4,007,360,439	\$3,488,062,574	\$1,572,570,450
	Deferred Maintenance	\$2,196,169,440	\$255,030,816	\$632,224,207	\$893,471,502	\$371,915,131	\$43,527,784
B04-Department of Agriculture	Building - Count	1		1			
	Exterior Gross SqFt	8,304		8,304			
	Current Replacement Value	\$10,513,866		\$10,513,866			
	Deferred Maintenance	\$3,949,900		\$3,949,900			
B13-Department of Commerce	Building - Count	1				1	
	Exterior Gross SqFt	3,216				3,216	
	Current Replacement Value	\$1,006,743				\$1,006,743	
	Deferred Maintenance	\$81,131				\$81,131	
B22-Employment and Economic Development	Building - Count	2				2	
	Exterior Gross SqFt	27,051				27,051	
	Current Replacement Value	\$8,241,077				\$8,241,077	
	Deferred Maintenance	\$1,016,917				\$1,016,917	
B43-Iron Range Resources	Building - Count	79	2	20	23	28	6
	Exterior Gross SqFt	293,365	240	117,934	68,495	101,042	5,655
	Current Replacement Value	\$94,915,285	\$54,797	\$29,487,145	\$19,979,851	\$31,350,914	\$14,042,578
	Deferred Maintenance	\$20,155,534	\$37,532	\$11,750,477	\$4,522,276	\$3,552,000	\$293,248
B9D-Amateur Sports Commission	Building - Count	23	2	2	6	12	1
	Exterior Gross SqFt	804,946	290,407	22,959	454,901	10,724	25,955
	Current Replacement Value	\$205,967,903	\$77,432,282	\$6,337,632	\$115,064,164	\$2,076,782	\$5,057,043
	Deferred Maintenance	\$82,681,882	\$49,344,164	\$3,079,346	\$29,927,606	\$229,626	\$101,141
E25-Perpich Center	Building - Count	5			3	1	1
	Exterior Gross SqFt	176,361			124,953	46,968	4,440
	Current Replacement Value	\$48,309,373			\$33,882,317	\$13,533,562	\$893,493
	Deferred Maintenance	\$8,951,444			\$8,017,733	\$915,842	\$17,870
E40-Historical Society	Building - Count	153	17	29	56	39	12
	Exterior Gross SqFt	1,266,548	64573.42	209,002	802,713	105,407	84,853
	Current Replacement Value	\$404,924,362	\$33,099,426	\$77,325,240	\$227,647,779	\$33,954,194	\$32,897,723
	Deferred Maintenance	\$94,723,581	\$20,789,384	\$25,560,319	\$43,690,506	\$3,858,024	\$825,347
E44-Minnesota State Academies	Building - Count	19	1	7	6	4	1
	Exterior Gross SqFt	424,709	7,107	116,469	132,972	141,286	26,874
	Current Replacement Value	\$147,234,098	\$2,012,257	\$42,263,907	\$48,997,233	\$46,603,870	\$7,356,830
	Deferred Maintenance	\$33,155,189	\$1,691,059	\$14,030,786	\$12,255,040	\$5,023,213	\$155,091
E77-MN Zoological Garden	Building - Count	125	4	24	61	27	9
	Exterior Gross SqFt	666,315	4,665	98,689	504,487	45,371	13,104
	Current Replacement Value	\$232,546,137	\$774,842	\$35,898,276	\$183,063,542	\$10,162,192	\$2,647,286
	Deferred Maintenance	\$56,755,326	\$453,153	\$13,008,225	\$42,249,734	\$973,748	\$70,466
G02-Department of Administration	Building - Count	28	1	3	4	16	4
	Exterior Gross SqFt	5,466,464	57,143	329,073	446,649	3,558,432	1,075,166
	Current Replacement Value	\$2,168,982,692	\$18,101,878	\$112,923,600	\$121,387,533	\$891,363,782	\$1,025,205,899
	Deferred Maintenance	\$202,346,440	\$13,065,737	\$37,071,851	\$31,894,874	\$93,288,202	\$27,025,776

Agency ID		Total	Crisis	Poor	Fair	Good	Excellent
G62-MN State Retirement Systems	Building - Count	2				2	
	Exterior Gross SqFt	259,837				259,837	
	Current Replacement Value	\$60,586,829				\$60,586,829	
	Deferred Maintenance	\$5,401,758				\$5,401,758	
H55-Department of Human Services	Building - Count	180	11	22	75	55	17
	Exterior Gross SqFt	3,147,661	101,939	322,124	1,016,217	1,608,965	98,416
	Current Replacement Value	\$1,039,992,980	\$28,711,770	\$146,976,068	\$342,803,950	\$477,330,555	\$44,170,637
	Deferred Maintenance	\$185,057,554	\$16,465,445	\$49,546,081	\$71,837,810	\$46,002,504	\$1,205,714
H75-MN Veterans Homes	Building - Count	68	9	9	19	22	9
	Exterior Gross SqFt	1,247,781	136,048	139,355	638,709	148,008	185,660
	Current Replacement Value	\$453,314,992	\$58,108,935	\$50,565,409	\$182,210,255	\$121,314,106	\$41,116,286
	Deferred Maintenance	\$115,352,536	\$36,743,326	\$20,103,670	\$43,899,014	\$12,717,374	\$1,889,151
P01-Military Affairs	Building - Count	67	2	39	22	3	1
	Exterior Gross SqFt	2,675,234	56,851	1,480,292	874,262	122,325	141,504
	Current Replacement Value	\$779,781,742	\$14,199,219	\$447,135,666	\$249,013,166	\$33,317,630	\$36,116,061
	Deferred Maintenance	\$254,870,466	\$7,848,206	\$182,276,751	\$59,368,810	\$4,541,024	\$835,674
P07-Department of Public Safety	Building - Count	6	1		3	2	
	Exterior Gross SqFt	20,360	149.55		18,933	1,277	
	Current Replacement Value	\$5,639,551	\$17,358		\$5,482,239	\$139,954	
	Deferred Maintenance	\$1,346,891	\$9,246		\$1,320,741	\$16,904	
P78-Department of Corrections	Building - Count	337	17	61	159	87	13
	Exterior Gross SqFt	7,519,946	353,314	1,314,988	3,228,214	2,410,463	212,967
	Current Replacement Value	\$3,084,558,618	\$91,098,863	\$591,374,452	\$1,534,269,555	\$754,142,413	\$113,673,334
	Deferred Maintenance	\$723,392,779	\$61,973,485	\$218,473,919	\$347,448,744	\$91,650,159	\$3,846,473
R29-Department of Natural Resources	Building - Count	2,961	207	480	999	1,059	216
	Exterior Gross SqFt	3,449,692	511,646	376,254	1,271,867	1,159,414	130,511
	Current Replacement Value	\$863,036,617	\$60,573,654	\$96,198,217	\$352,939,349	\$315,553,728	\$37,771,669
	Deferred Maintenance	\$190,118,760	\$44,747,945	\$34,852,875	\$74,642,662	\$34,923,621	\$951,657
R32-Pollution Control Agency	Building - Count	18		1	5	11	1
	Exterior Gross SqFt	25,198		100	18,957	6,041	100
	Current Replacement Value	\$14,458,782		\$160,672	\$3,046,402	\$11,229,146	\$22,563
	Deferred Maintenance	\$1,804,841		\$50,036	\$616,500	\$1,137,854	\$451
T79-Department of Transportation	Building - Count	900	12	52	296	338	202
	Exterior Gross SqFt	6,721,497	16,226	254,811	2,482,731	2,866,180	1,101,549
	Current Replacement Value	\$1,532,754,189	\$2,381,767	\$55,045,173	\$587,573,104	\$676,155,097	\$211,599,048
	Deferred Maintenance	\$215,006,511	\$1,862,134	\$18,469,971	\$121,779,451	\$66,585,231	\$6,309,724

This report was created on 9/5/2023.



		System Rating Scoreboard					
Agency ID		Total	Crisis	Poor	Fair	Good	Excellent
Total	System - Count	61,339	776	3,528	20,616	25,349	11,070
	Current Replacement Value	\$11,156,765,836	\$153,834,188	\$668,245,274	\$3,348,429,024	\$3,705,537,578	\$3,280,719,771
	Deferred Maintenance	\$2,196,169,440	\$153,834,188	\$501,184,645	\$1,104,982,093	\$370,554,118	\$65,614,395
	Adjusted DM	\$992,902,726	\$153,834,188	\$668,245,274	\$125,566,088	\$37,055,376	\$8,201,799
B04-Department of Agriculture	System - Count	19		4	9	6	
	Current Replacement Value	\$10,513,866		\$1,517,305	\$8,314,196	\$682,364	
	Deferred Maintenance	\$3,949,900		\$1,137,979	\$2,743,685	\$68,236	
	Adjusted DM	\$1,835,911		\$1,517,305	\$311,782	\$6,824	
B13-Department of Commerce	System - Count	26			2	11	13
	Current Replacement Value	\$1,006,743			\$57,427	\$539,924	\$409,392
	Deferred Maintenance	\$81,131			\$18,951	\$53,992	\$8,188
	Adjusted DM	\$8,576			\$2,154	\$5,399	\$1,023
B22-Employment and Economic Development	System - Count	49			8	24	17
	Current Replacement Value	\$8,241,077			\$1,554,799	\$4,626,345	\$2,059,932
	Deferred Maintenance	\$1,016,917			\$513,084	\$462,635	\$41,199
	Adjusted DM	\$109,718			\$58,305	\$46,263	\$5,150
B43-Iron Range Resources	System - Count	1,010	7	116	315	279	293
	Current Replacement Value	\$94,915,285	\$41,031	\$10,342,851	\$27,540,000	\$26,616,706	\$30,374,697
	Deferred Maintenance	\$20,155,534	\$41,031	\$7,757,138	\$9,088,200	\$2,661,671	\$607,494
	Adjusted DM	\$11,758,736	\$41,031	\$10,342,851	\$1,032,750	\$266,167	\$75,937
B9D-Amateur Sports Commission	System - Count	355	16	37	84	189	29
	Current Replacement Value	\$205,967,903	\$32,995,238	\$21,949,215	\$81,213,961	\$62,849,209	\$6,960,281
	Deferred Maintenance	\$82,681,882	\$32,995,238	\$16,461,911	\$26,800,607	\$6,284,921	\$139,206
	Adjusted DM	\$58,635,869	\$32,995,238	\$21,949,215	\$3,045,524	\$628,492	\$17,401
E25-Perpich Center	System - Count	146	2	4	39	43	58
	Current Replacement Value	\$48,309,373	\$836,522	\$1,646,225	\$15,641,390	\$13,936,130	\$16,249,106
	Deferred Maintenance	\$8,951,444	\$836,522	\$1,234,669	\$5,161,659	\$1,393,613	\$324,982
	Adjusted DM	\$3,249,283	\$836,522	\$1,646,225	\$586,552	\$139,361	\$40,623
E40-Historical Society	System - Count	2,051	60	158	603	935	295
	Current Replacement Value	\$404,924,362	\$4,820,565	\$42,510,975	\$118,415,081	\$176,990,669	\$62,187,073
	Deferred Maintenance	\$94,723,581	\$4,820,565	\$31,883,231	\$39,076,977	\$17,699,067	\$1,243,741
	Adjusted DM	\$53,697,480	\$4,820,565	\$42,510,975	\$4,440,566	\$1,769,907	\$155,468
E44-Minnesota State Academies	System - Count	450	8	29	209	160	44
	Current Replacement Value	\$147,234,098	\$727,463	\$5,256,707	\$65,720,744	\$66,084,585	\$9,444,600
	Deferred Maintenance	\$33,155,189	\$727,463	\$3,942,530	\$21,687,846	\$6,608,458	\$188,892
	Adjusted DM	\$9,133,155	\$727,463	\$5,256,707	\$2,464,528	\$660,846	\$23,611
E77-MN Zoological Garden	System - Count	1,617	13	109	659	471	365
	Current Replacement Value	\$232,546,137	\$919,051	\$14,518,059	\$111,087,010	\$77,107,222	\$28,914,796
	Deferred Maintenance	\$56,755,326	\$919,051	\$10,888,544	\$36,658,713	\$7,710,722	\$578,296
	Adjusted DM	\$20,446,232	\$919,051	\$14,518,059	\$4,165,763	\$771,072	\$72,287
G02-Department of Administration	System - Count	821	19	41	198	275	288
	Current Replacement Value	\$2,168,982,692	\$10,968,392	\$51,746,349	\$210,268,947	\$565,744,416	\$1,330,254,588
	Deferred Maintenance	\$202,346,440	\$10,968,392	\$38,809,762	\$69,388,752	\$56,574,442	\$26,605,092
	Adjusted DM	\$79,582,907	\$10,968,392	\$51,746,349	\$7,885,086	\$5,657,444	\$3,325,636

Agency ID		Total	Crisis	Poor	Fair	Good	Excellent
G62-MN State Retirement Systems	System - Count	53			7	31	15
	Current Replacement Value	\$60,586,829			\$3,228,499	\$39,864,840	\$17,493,490
	Deferred Maintenance	\$5,401,758			\$1,065,405	\$3,986,484	\$349,870
	Adjusted DM	\$563,451			\$121,069	\$398,648	\$43,734
H55-Department of Human Services	System - Count	3,503	37	212	1,074	1,598	582
	Current Replacement Value	\$1,039,992,980	\$8,752,853	\$67,519,335	\$252,032,354	\$353,259,426	\$358,429,012
	Deferred Maintenance	\$185,057,554	\$8,752,853	\$50,639,501	\$83,170,677	\$35,325,943	\$7,168,580
	Adjusted DM	\$90,152,068	\$8,752,853	\$67,519,335	\$9,451,213	\$3,532,594	\$896,073
H75-MN Veterans Homes	System - Count	1,238	43	184	307	448	256
	Current Replacement Value	\$453,314,992	\$6,946,656	\$70,058,520	\$104,801,452	\$198,091,795	\$73,416,569
	Deferred Maintenance	\$115,352,536	\$6,946,656	\$52,543,890	\$34,584,479	\$19,809,179	\$1,468,331
	Adjusted DM	\$83,099,689	\$6,946,656	\$70,058,520	\$3,930,054	\$1,980,918	\$183,541
P01-Military Affairs	System - Count	1,971	15	334	1,093	455	74
	Current Replacement Value	\$779,781,742	\$4,713,326	\$114,115,954	\$446,328,673	\$162,365,448	\$52,258,341
	Deferred Maintenance	\$254,870,466	\$4,713,326	\$85,586,966	\$147,288,462	\$16,236,545	\$1,045,167
	Adjusted DM	\$137,320,906	\$4,713,326	\$114,115,954	\$16,737,325	\$1,623,654	\$130,646
P07-Department of Public Safety	System - Count	79		5	42	13	19
	Current Replacement Value	\$5,639,551		\$504,634	\$2,449,769	\$1,328,607	\$1,356,541
	Deferred Maintenance	\$1,346,891		\$378,475	\$808,424	\$132,861	\$27,131
	Adjusted DM	\$613,178		\$504,634	\$91,866	\$13,286	\$3,391
P78-Department of Corrections	System - Count	6,318	79	358	2,414	2,443	1,024
	Current Replacement Value	\$3,084,558,618	\$52,970,119	\$178,279,512	\$1,277,284,264	\$1,046,109,062	\$529,915,661
	Deferred Maintenance	\$723,392,779	\$52,970,119	\$133,709,634	\$421,503,807	\$104,610,906	\$10,598,313
	Adjusted DM	\$290,933,670	\$52,970,119	\$178,279,512	\$47,898,160	\$10,461,091	\$1,324,789
R29-Department of Natural Resources	System - Count	29,898	442	1,603	10,014	14,968	2,871
	Current Replacement Value	\$863,036,617	\$27,022,066	\$50,242,520	\$237,103,697	\$452,445,654	\$96,222,680
	Deferred Maintenance	\$190,118,760	\$27,022,066	\$37,682,579	\$78,244,736	\$45,244,926	\$1,924,454
	Adjusted DM	\$90,920,988	\$27,022,066	\$50,242,520	\$8,891,389	\$4,524,457	\$240,557
R32-Pollution Control Agency	System - Count	165		1	33	119	12
	Current Replacement Value	\$14,458,782		\$2,212	\$1,567,598	\$12,851,193	\$37,780
	Deferred Maintenance	\$1,804,841		\$1,659	\$517,307	\$1,285,119	\$756
	Adjusted DM	\$189,603		\$2,212	\$58,785	\$128,512	\$94
T79-Department of Transportation	System - Count	11,570	35	333	3,506	2,881	4,815
	Current Replacement Value	\$1,532,754,189	\$2,120,909	\$38,034,901	\$383,819,163	\$444,043,984	\$664,735,232
	Deferred Maintenance	\$215,006,511	\$2,120,909	\$28,526,176	\$126,660,324	\$44,404,398	\$13,294,705
	Adjusted DM	\$60,651,306	\$2,120,909	\$38,034,901	\$14,393,219	\$4,440,440	\$1,661,838

This report was created on 9/5/2023.

**Report Note:** This report includes all agency facility condition assessment totals for all agencies with assessed buildings. This report is intended to be used for Enterprise FCA reporting. Report is grouped by agency name and ordered by ascending agency code.

**Agency: B04 - Agriculture**

FCI Rating: <b>Poor</b>	Current Replacement Value: \$10,513,866	Ext. Gross Area: 8,304
Facility Condition Index: 0.38	Deferred Maintenance: \$3,949,900	Building Count: 1

**Agency: B13 - Department of Commerce**

FCI Rating: <b>Good</b>	Current Replacement Value: \$1,006,743	Ext. Gross Area: 3,216
Facility Condition Index: 0.08	Deferred Maintenance: \$81,131	Building Count: 1

**Agency: B22 - Department of Employment & Economic Development**

FCI Rating: <b>Good</b>	Current Replacement Value: \$8,241,077	Ext. Gross Area: 27,051
Facility Condition Index: 0.12	Deferred Maintenance: \$1,016,917	Building Count: 2

**Agency: B43 - Iron Range Resource**

FCI Rating: <b>Fair</b>	Current Replacement Value: \$94,915,285	Ext. Gross Area: 293,365
Facility Condition Index: 0.21	Deferred Maintenance: \$20,155,534	Building Count: 79

**Agency: B9D - Amateur Sports Commission**

FCI Rating: <b>Poor</b>	Current Replacement Value: \$205,967,903	Ext. Gross Area: 804,946
Facility Condition Index: 0.40	Deferred Maintenance: \$82,681,882	Building Count: 23

**Agency: E25 - Perpich Center**

FCI Rating: <b>Fair</b>	Current Replacement Value: \$48,309,373	Ext. Gross Area: 176,361
Facility Condition Index: 0.19	Deferred Maintenance: \$8,951,444	Building Count: 5

**Agency: E40 - Historical Society**

FCI Rating: <b>Fair</b>	Current Replacement Value: \$404,924,362	Ext. Gross Area: 1,266,548
Facility Condition Index: 0.23	Deferred Maintenance: \$94,723,581	Building Count: 153

**Agency: E44 - Minnesota State Academies**

FCI Rating: <b>Fair</b>	Current Replacement Value: \$147,234,098	Ext. Gross Area: 424,709
Facility Condition Index: 0.23	Deferred Maintenance: \$33,155,189	Building Count: 19

**Agency: E77 - Minnesota Zoological Garden**

FCI Rating: <b>Fair</b>	Current Replacement Value: \$232,546,137	Ext. Gross Area: 666,315
Facility Condition Index: 0.24	Deferred Maintenance: \$56,755,326	Building Count: 125

---

**Agency: G02 - Department of Administration**

FCI Rating: **Good**  
Facility Condition Index: 0.09

Current Replacement Value: \$2,168,982,692  
Deferred Maintenance: \$202,346,440

Ext. Gross Area: 5,466,464  
Building Count: 28

---

**Agency: G62 - MN State Retirement Systems**

FCI Rating: **Good**  
Facility Condition Index: 0.09

Current Replacement Value: \$60,586,829  
Deferred Maintenance: \$5,401,758

Ext. Gross Area: 259,837  
Building Count: 2

---

**Agency: H55 - Department of Human Services**

FCI Rating: **Fair**  
Facility Condition Index: 0.18

Current Replacement Value: \$1,039,992,980  
Deferred Maintenance: \$185,057,554

Ext. Gross Area: 3,147,661  
Building Count: 180

---

**Agency: H75 - Minnesota Veterans Affairs**

FCI Rating: **Fair**  
Facility Condition Index: 0.25

Current Replacement Value: \$453,314,992  
Deferred Maintenance: \$115,352,536

Ext. Gross Area: 1,247,781  
Building Count: 68

---

**Agency: P01 - Military Affairs**

FCI Rating: **Poor**  
Facility Condition Index: 0.33

Current Replacement Value: \$779,781,742  
Deferred Maintenance: \$254,870,466

Ext. Gross Area: 2,675,234  
Building Count: 67

---

**Agency: P07 - Public Safety**

FCI Rating: **Fair**  
Facility Condition Index: 0.24

Current Replacement Value: \$5,639,551  
Deferred Maintenance: \$1,346,891

Ext. Gross Area: 20,360  
Building Count: 6

---

**Agency: P78 - Department of Corrections**

FCI Rating: **Fair**  
Facility Condition Index: 0.23

Current Replacement Value: \$3,084,558,618  
Deferred Maintenance: \$723,392,779

Ext. Gross Area: 7,519,946  
Building Count: 337

---

**Agency: R29 - Department of Natural Resources**

FCI Rating: **Fair**  
Facility Condition Index: 0.22

Current Replacement Value: \$863,036,617  
Deferred Maintenance: \$190,118,760

Ext. Gross Area: 3,449,692  
Building Count: 2,961

---

**Agency: R32 - Pollution Control Agency**

FCI Rating: **Good**  
Facility Condition Index: 0.12

Current Replacement Value: \$14,458,782  
Deferred Maintenance: \$1,804,841

Ext. Gross Area: 25,198  
Building Count: 18

---

**Agency: T79 - Department of Transportation**

FCI Rating: **Good**  
Facility Condition Index: 0.14

Current Replacement Value: \$1,532,754,189  
Deferred Maintenance: \$215,006,511

Ext. Gross Area: 6,721,497  
Building Count: 900

---

**Report Note:** This report includes all agency facility condition assessment totals for each agency and each building assessed. This report is intended to be used for Enterprise FCA reporting. Report is grouped by agency name and site code, and ordered by ascending building code.

**Agency: B04 - Agriculture**

**FCI Rating:** Poor  
**Facility Condition Index:** 0.38

**Current Replacement Value:** \$10,513,866  
**Deferred Maintenance:** \$3,949,900

**Ext. Gross Area:** 8,304  
**Building Count:** 1

**Site: B04100 - East Grand Forks**

**Building Code:** B0410000312  
**Building Name:** East Grand Forks Potato Inspection  
**Facility Condition Index:** 0.38 - Poor

**Cost Model Name:** Low-rise Office Building, 2 to 4 story  
**Address:** 312 4th Ave NE  
**City Code:** EAST GRAND FORKS

**Current Replacement Value:** \$10,513,866  
**Deferred Maintenance:** \$3,949,900  
**Ext. Gross Area:** 8,304

Agency: B13 - Department of Commerce

FCI Rating:	Good	Current Replacement Value:	\$1,006,743	Ext. Gross Area:	3,216
Facility Condition Index:	0.08	Deferred Maintenance:	\$81,131	Building Count:	1

Site: B13000 - Master Scale

Building Code:	B1300000001	Cost Model Name:	Single-story Office/Public Access Facility	Current Replacement Value:	\$1,006,743
Building Name:	Master Scale	Address:	475 Prior Ave	Deferred Maintenance:	\$81,131
Facility Condition Index:	0.08 - Good	City Code:	ST. PAUL	Ext. Gross Area:	3,216

Agency: B22 - Department of Employment & Economic Development

FCI Rating:	Good	Current Replacement Value:	\$8,241,077	Ext. Gross Area:	27,051
Facility Condition Index:	0.12	Deferred Maintenance:	\$1,016,917	Building Count:	2

Site: B22000 - St. Cloud UI Call Center

Building Code:	B2200000227	Cost Model Name:	Low-rise Office Building, 2 to 4 story	Current Replacement Value:	\$6,014,861
Building Name:	Mpls South Service Office	Address:	777 East Lake Street	Deferred Maintenance:	\$853,759
Facility Condition Index:	0.14 - Good	City Code:	Minneapolis	Ext. Gross Area:	20,726
Building Code:	B2200000427	Cost Model Name:	Single-story Office/Public Access Facility	Current Replacement Value:	\$2,226,216
Building Name:	Unemployment Call Center	Address:	111 Lincoln Ave	Deferred Maintenance:	\$163,158
Facility Condition Index:	0.07 - Good	City Code:	ST. CLOUD	Ext. Gross Area:	6,325

## Agency: B43 - Iron Range Resource

**FCI Rating:** Fair  
**Facility Condition Index:** 0.21

**Current Replacement Value:** \$94,915,285  
**Deferred Maintenance:** \$20,155,534

**Ext. Gross Area:** 293,365  
**Building Count:** 79

### Site: B43000 - Mineland Reclamation & Ironworld

**Building Code:** B4300000469  
**Building Name:** Amphitheatre  
**Facility Condition Index:** 0.32 - Poor

**Cost Model Name:** Recreation Center  
**Address:** Hwy 169  
**City Code:** Chisholm

**Current Replacement Value:** \$5,845,507  
**Deferred Maintenance:** \$1,843,629  
**Ext. Gross Area:** 23,542

**Building Code:** B4300000669  
**Building Name:** Interp Ctr  
**Facility Condition Index:** 0.49 - Poor

**Cost Model Name:** Multi-story Educational Facility  
**Address:** Hwy 169  
**City Code:** Chisholm

**Current Replacement Value:** \$11,069,984  
**Deferred Maintenance:** \$5,393,139  
**Ext. Gross Area:** 41,410

**Building Code:** B4300000869  
**Building Name:** Control Bldg  
**Facility Condition Index:** 0.31 - Poor

**Cost Model Name:** Low-rise Office Building, 2 to 4 story  
**Address:** Hwy 169  
**City Code:** Chisholm

**Current Replacement Value:** \$4,216,596  
**Deferred Maintenance:** \$1,324,263  
**Ext. Gross Area:** 9,573

**Building Code:** B4300001069  
**Building Name:** Energy Bldg  
**Facility Condition Index:** 0.25 - Fair

**Cost Model Name:** Single-story Work Facility  
**Address:** Hwy 169  
**City Code:** Chisholm

**Current Replacement Value:** \$1,282,454  
**Deferred Maintenance:** \$322,858  
**Ext. Gross Area:** 5,640

**Building Code:** B4300001469  
**Building Name:** Railroad Maint Bldg  
**Facility Condition Index:** 0.49 - Poor

**Cost Model Name:** Single-story Work Facility  
**Address:** Hwy 169  
**City Code:** Chisholm

**Current Replacement Value:** \$381,544  
**Deferred Maintenance:** \$186,538  
**Ext. Gross Area:** 4,400

**Building Code:** B4300001569  
**Building Name:** Research Library  
**Facility Condition Index:** 0.37 - Poor

**Cost Model Name:** Low-rise Office Building, 2 to 4 story  
**Address:** Hwy 169  
**City Code:** Chisholm

**Current Replacement Value:** \$3,821,998  
**Deferred Maintenance:** \$1,424,506  
**Ext. Gross Area:** 14,798

**Building Code:** B4300001669  
**Building Name:** CCC Building  
**Facility Condition Index:** 0.34 - Poor

**Cost Model Name:** Single-story Office/Public Access Facility  
**Address:** Hwy 169  
**City Code:** Chisholm

**Current Replacement Value:** \$162,567  
**Deferred Maintenance:** \$55,138  
**Ext. Gross Area:** 1,064

**Building Code:** B4300002169  
**Building Name:** Amph Maint  
**Facility Condition Index:** 0.40 - Poor

**Cost Model Name:** Butler-style Warehouse Building  
**Address:** Hwy 169  
**City Code:** Chisholm

**Current Replacement Value:** \$312,283  
**Deferred Maintenance:** \$123,448  
**Ext. Gross Area:** 1,827

**Building Code:** B4300002669  
**Building Name:** Pavilion  
**Facility Condition Index:** 0.17 - Fair

**Cost Model Name:** Single-story Office/Public Access Facility  
**Address:** Hwy 169  
**City Code:** Chisholm

**Current Replacement Value:** \$374,291  
**Deferred Maintenance:** \$64,732  
**Ext. Gross Area:** 6,112

**Building Code:** B4300002869  
**Building Name:** Warehouse  
**Facility Condition Index:** 0.33 - Poor

**Cost Model Name:** Butler-style Warehouse Building  
**Address:** Hwy 169  
**City Code:** Chisholm

**Current Replacement Value:** \$13,514  
**Deferred Maintenance:** \$4,460  
**Ext. Gross Area:** 6,794



**Building Code:** B4300003069  
**Building Name:** Mineland Recreation  
**Facility Condition Index:** 0.09 - **Good**

**Building Code:** B4300003369  
**Building Name:** Wilpen Depot  
**Facility Condition Index:** 0.33 - **Poor**

**Building Code:** B4300003469  
**Building Name:** Depot Bathrooms  
**Facility Condition Index:** 0.41 - **Poor**

**Building Code:** B4300003569  
**Building Name:** Exhibit Storage  
**Facility Condition Index:** 0.33 - **Poor**

**Building Code:** B4300003669  
**Building Name:** Location House  
**Facility Condition Index:** 0.21 - **Fair**

**Building Code:** B4300003769  
**Building Name:** Bunk House  
**Facility Condition Index:** 0.22 - **Fair**

**Building Code:** B4300003869  
**Building Name:** Trappers Shack  
**Facility Condition Index:** 0.67 - **Crisis**

**Building Code:** B4300003969  
**Building Name:** Gazebo  
**Facility Condition Index:** 0.33 - **Poor**

**Building Code:** B4300004000  
**Building Name:** Garage  
**Facility Condition Index:** 0.24 - **Fair**

**Building Code:** B4300004001  
**Building Name:** Sami Camp  
**Facility Condition Index:** 0.70 - **Crisis**

**Building Code:** B4300004002  
**Building Name:** Pioneer Cabin Barn  
**Facility Condition Index:** 0.08 - **Good**

**Building Code:** B4300004005  
**Building Name:** Water Tower Base  
**Facility Condition Index:** 0.12 - **Good**

**Cost Model Name:** Single-story Work Facility  
**Address:** Hwy 169  
**City Code:** Chisholm

**Cost Model Name:** Single-story Office/Public Access Facility  
**Address:** Hwy 169  
**City Code:** Chisholm

**Cost Model Name:** Single-story Restroom Facility  
**Address:** Hwy 169  
**City Code:** Chisholm

**Cost Model Name:** Butler-style Warehouse Building  
**Address:** Hwy 169  
**City Code:** Chisholm

**Cost Model Name:** Single-family Residence  
**Address:** Hwy 169  
**City Code:** CHISHOLM

**Cost Model Name:** Single-family Residence  
**Address:** Hwy 169  
**City Code:** CHISHOLM

**Cost Model Name:** Single-family Residence  
**Address:** Hwy 169  
**City Code:** Chisholm

**Cost Model Name:** Open Air Shelter  
**Address:** 1005 Discovery DR  
**City Code:** CHISHOLM

**Cost Model Name:** Butler-style Warehouse Building  
**Address:** 1005 Discovery DR  
**City Code:** CHISHOLM

**Cost Model Name:** Utility Shed  
**Address:** 1005 Discovery DR  
**City Code:** CHISHOLM

**Cost Model Name:** Single-family Residence  
**Address:** 1005 Discovery DR  
**City Code:** CHISHOLM

**Cost Model Name:** Utility Shed  
**Address:** 1005 Discovery DR  
**City Code:** CHISHOLM

**Current Replacement Value:** \$2,725,275  
**Deferred Maintenance:** \$247,241  
**Ext. Gross Area:** 8,626

**Current Replacement Value:** \$95,871  
**Deferred Maintenance:** \$31,637  
**Ext. Gross Area:** 540

**Current Replacement Value:** \$109,314  
**Deferred Maintenance:** \$45,072  
**Ext. Gross Area:** 180

**Current Replacement Value:** \$100,250  
**Deferred Maintenance:** \$33,082  
**Ext. Gross Area:** 4,726

**Current Replacement Value:** \$185,541  
**Deferred Maintenance:** \$39,689  
**Ext. Gross Area:** 663

**Current Replacement Value:** \$105,343  
**Deferred Maintenance:** \$23,560  
**Ext. Gross Area:** 433

**Current Replacement Value:** \$31,754  
**Deferred Maintenance:** \$21,309  
**Ext. Gross Area:** 240

**Current Replacement Value:** \$14,951  
**Deferred Maintenance:** \$4,934  
**Ext. Gross Area:** 200

**Current Replacement Value:** \$592,180  
**Deferred Maintenance:** \$143,929  
**Ext. Gross Area:** 0

**Current Replacement Value:** \$23,043  
**Deferred Maintenance:** \$16,223  
**Ext. Gross Area:** 0

**Current Replacement Value:** \$58,127  
**Deferred Maintenance:** \$4,637  
**Ext. Gross Area:** 0

**Current Replacement Value:** \$50,139  
**Deferred Maintenance:** \$5,981  
**Ext. Gross Area:** 0

<b>Building Code:</b>	B4300004006	<b>Cost Model Name:</b>	Multi-story Dormitory	<b>Current Replacement Value:</b>	\$488,482
<b>Building Name:</b>	Boarding House	<b>Address:</b>	1005 Discovery DR	<b>Deferred Maintenance:</b>	\$150,064
<b>Facility Condition Index:</b>	0.31 - <b>Poor</b>	<b>City Code:</b>	CHISHOLM	<b>Ext. Gross Area:</b>	0
<b>Building Code:</b>	B4300004007	<b>Cost Model Name:</b>	Utility Shed	<b>Current Replacement Value:</b>	\$36,503
<b>Building Name:</b>	Stabbur	<b>Address:</b>	1005 Discovery DR	<b>Deferred Maintenance:</b>	\$8,643
<b>Facility Condition Index:</b>	0.24 - <b>Fair</b>	<b>City Code:</b>	CHISHOLM	<b>Ext. Gross Area:</b>	0
<b>Building Code:</b>	B4300004008	<b>Cost Model Name:</b>	Open Air Shelter	<b>Current Replacement Value:</b>	\$191,569
<b>Building Name:</b>	Pillsbury Station	<b>Address:</b>	1005 Discovery DR	<b>Deferred Maintenance:</b>	\$31,503
<b>Facility Condition Index:</b>	0.16 - <b>Fair</b>	<b>City Code:</b>	CHISHOLM	<b>Ext. Gross Area:</b>	0
<b>Building Code:</b>	B4300004009	<b>Cost Model Name:</b>	Single-story Restroom Facility	<b>Current Replacement Value:</b>	\$436,983
<b>Building Name:</b>	Iron World Miniature Golf	<b>Address:</b>	1005 Discovery DR	<b>Deferred Maintenance:</b>	\$160,511
<b>Facility Condition Index:</b>	0.37 - <b>Poor</b>	<b>City Code:</b>	CHISHOLM	<b>Ext. Gross Area:</b>	0
<b>Building Code:</b>	B4300004010	<b>Cost Model Name:</b>	Single-story Office/Public Access Facility	<b>Current Replacement Value:</b>	\$170,338
<b>Building Name:</b>	Plaza Food Shop	<b>Address:</b>	1005 Discovery DR	<b>Deferred Maintenance:</b>	\$49,459
<b>Facility Condition Index:</b>	0.29 - <b>Fair</b>	<b>City Code:</b>	CHISHOLM	<b>Ext. Gross Area:</b>	0
<b>Building Code:</b>	B4300004011	<b>Cost Model Name:</b>	Single-story Office/Public Access Facility	<b>Current Replacement Value:</b>	\$963,899
<b>Building Name:</b>	Food Court Ironworld	<b>Address:</b>	1005 Discovery DR	<b>Deferred Maintenance:</b>	\$146,047
<b>Facility Condition Index:</b>	0.15 - <b>Fair</b>	<b>City Code:</b>	CHISHOLM	<b>Ext. Gross Area:</b>	0
<b>Building Code:</b>	B4300004012	<b>Cost Model Name:</b>	Utility Shed	<b>Current Replacement Value:</b>	\$13,229
<b>Building Name:</b>	Education Garden Shed	<b>Address:</b>	1005 Discovery DR	<b>Deferred Maintenance:</b>	\$670
<b>Facility Condition Index:</b>	0.05 - <b>Good</b>	<b>City Code:</b>	CHISHOLM	<b>Ext. Gross Area:</b>	0

**Site: B43001 - Giants Ridge**

<b>Building Code:</b>	B4300100161	<b>Cost Model Name:</b>	Vault Toilet	<b>Current Replacement Value:</b>	\$24,946
<b>Building Name:</b>	Quarry Comfort Station B	<b>Address:</b>	6329 Wynne Creek DR	<b>Deferred Maintenance:</b>	\$3,895
<b>Facility Condition Index:</b>	0.16 - <b>Fair</b>	<b>City Code:</b>	BIWABIK	<b>Ext. Gross Area:</b>	0
<b>Building Code:</b>	B4300100162	<b>Cost Model Name:</b>	Vault Toilet	<b>Current Replacement Value:</b>	\$25,122
<b>Building Name:</b>	Quarry Comfort Station A	<b>Address:</b>	6329 Wynne Creek DR	<b>Deferred Maintenance:</b>	\$2,512
<b>Facility Condition Index:</b>	0.10 - <b>Good</b>	<b>City Code:</b>	BIWABIK	<b>Ext. Gross Area:</b>	0
<b>Building Code:</b>	B4300100163	<b>Cost Model Name:</b>	Vault Toilet	<b>Current Replacement Value:</b>	\$24,946
<b>Building Name:</b>	Legend Comfort Station B	<b>Address:</b>	6329 Wynne Creek DR	<b>Deferred Maintenance:</b>	\$2,495
<b>Facility Condition Index:</b>	0.10 - <b>Good</b>	<b>City Code:</b>	BIWABIK	<b>Ext. Gross Area:</b>	0
<b>Building Code:</b>	B4300100164	<b>Cost Model Name:</b>	Vault Toilet	<b>Current Replacement Value:</b>	\$24,946
<b>Building Name:</b>	Legend Comfort Station A	<b>Address:</b>	6329 Wynne Creek DR	<b>Deferred Maintenance:</b>	\$2,443
<b>Facility Condition Index:</b>	0.10 - <b>Good</b>	<b>City Code:</b>	BIWABIK	<b>Ext. Gross Area:</b>	0

<b>Building Code:</b>	B4300100168	<b>Cost Model Name:</b>	Utility Shed	<b>Current Replacement Value:</b>	\$69,888
<b>Building Name:</b>	Calgary Lift Bldg - Bottom	<b>Address:</b>	6329 Wynne Creek DR	<b>Deferred Maintenance:</b>	\$31,033
<b>Facility Condition Index:</b>	0.44 - <b>Poor</b>	<b>City Code:</b>	BIWABIK	<b>Ext. Gross Area:</b>	55
<b>Building Code:</b>	B4300100169	<b>Cost Model Name:</b>	Utility Shed	<b>Current Replacement Value:</b>	\$68,999
<b>Building Name:</b>	Calgary Lift Bldg - Top	<b>Address:</b>	6329 Wynne Creek DR	<b>Deferred Maintenance:</b>	\$30,358
<b>Facility Condition Index:</b>	0.44 - <b>Poor</b>	<b>City Code:</b>	BIWABIK	<b>Ext. Gross Area:</b>	55
<b>Building Code:</b>	B4300100170	<b>Cost Model Name:</b>	Utility Shed	<b>Current Replacement Value:</b>	\$93,978
<b>Building Name:</b>	Chamonix Lift Bldg. - Bottom	<b>Address:</b>	6329 Wynne Creek DR	<b>Deferred Maintenance:</b>	\$23,388
<b>Facility Condition Index:</b>	0.25 - <b>Fair</b>	<b>City Code:</b>	BIWABIK	<b>Ext. Gross Area:</b>	68
<b>Building Code:</b>	B4300100171	<b>Cost Model Name:</b>	Utility Shed	<b>Current Replacement Value:</b>	\$90,988
<b>Building Name:</b>	Chamonix Lift Bldg - Top	<b>Address:</b>	6329 Wynne Creek DR	<b>Deferred Maintenance:</b>	\$25,558
<b>Facility Condition Index:</b>	0.28 - <b>Fair</b>	<b>City Code:</b>	BIWABIK	<b>Ext. Gross Area:</b>	55
<b>Building Code:</b>	B4300100172	<b>Cost Model Name:</b>	Utility Shed	<b>Current Replacement Value:</b>	\$24,486
<b>Building Name:</b>	Helsinki Lift Bldg - Bottom	<b>Address:</b>	6329 Wynne Creek DR	<b>Deferred Maintenance:</b>	\$10,523
<b>Facility Condition Index:</b>	0.43 - <b>Poor</b>	<b>City Code:</b>	BIWABIK	<b>Ext. Gross Area:</b>	55
<b>Building Code:</b>	B4300100173	<b>Cost Model Name:</b>	Utility Shed	<b>Current Replacement Value:</b>	\$81,721
<b>Building Name:</b>	Helsinki Lift Bldg - Top	<b>Address:</b>	6329 Wynne Creek DR	<b>Deferred Maintenance:</b>	\$5,216
<b>Facility Condition Index:</b>	0.06 - <b>Good</b>	<b>City Code:</b>	BIWABIK	<b>Ext. Gross Area:</b>	55
<b>Building Code:</b>	B4300100174	<b>Cost Model Name:</b>	Utility Shed	<b>Current Replacement Value:</b>	\$75,130
<b>Building Name:</b>	Rocky Top Lift Bldg-Bottom	<b>Address:</b>	6329 Wynne Creek Drive	<b>Deferred Maintenance:</b>	\$14,089
<b>Facility Condition Index:</b>	0.19 - <b>Fair</b>	<b>City Code:</b>	BIWABIK	<b>Ext. Gross Area:</b>	75
<b>Building Code:</b>	B4300100175	<b>Cost Model Name:</b>	Utility Shed	<b>Current Replacement Value:</b>	\$76,025
<b>Building Name:</b>	Rocky Top Lift Bldg-Top	<b>Address:</b>	6329 Wynne Creek DR	<b>Deferred Maintenance:</b>	\$13,064
<b>Facility Condition Index:</b>	0.17 - <b>Fair</b>	<b>City Code:</b>	BIWABIK	<b>Ext. Gross Area:</b>	75
<b>Building Code:</b>	B4300100176	<b>Cost Model Name:</b>	Utility Shed	<b>Current Replacement Value:</b>	\$112,282
<b>Building Name:</b>	Sarejavo Lift Bldg-Bottom	<b>Address:</b>	6329 Wynne Creek DR	<b>Deferred Maintenance:</b>	\$2,246
<b>Facility Condition Index:</b>	0.02 - <b>Excellent</b>	<b>City Code:</b>	BIWABIK	<b>Ext. Gross Area:</b>	68
<b>Building Code:</b>	B4300100177	<b>Cost Model Name:</b>	Utility Shed	<b>Current Replacement Value:</b>	\$96,795
<b>Building Name:</b>	Sarejavo Lift Bldg-Top	<b>Address:</b>	6329 Wynne Creek DR	<b>Deferred Maintenance:</b>	\$1,936
<b>Facility Condition Index:</b>	0.02 - <b>Excellent</b>	<b>City Code:</b>	BIWABIK	<b>Ext. Gross Area:</b>	55
<b>Building Code:</b>	B4300101869	<b>Cost Model Name:</b>	Butler-style Warehouse Building	<b>Current Replacement Value:</b>	\$2,174,844
<b>Building Name:</b>	Maintenance Bldg	<b>Address:</b>	Co. Road 138	<b>Deferred Maintenance:</b>	\$868,752
<b>Facility Condition Index:</b>	0.40 - <b>Poor</b>	<b>City Code:</b>	Biwabik	<b>Ext. Gross Area:</b>	8,061
<b>Building Code:</b>	B4300102569	<b>Cost Model Name:</b>	Low-rise Office Building, 2 to 4 story	<b>Current Replacement Value:</b>	\$3,836,569
<b>Building Name:</b>	Ski Chalet	<b>Address:</b>	Co. Road 138	<b>Deferred Maintenance:</b>	\$737,388
<b>Facility Condition Index:</b>	0.19 - <b>Fair</b>	<b>City Code:</b>	Biwabik	<b>Ext. Gross Area:</b>	23,883

<b>Building Code:</b>	B4300103969	<b>Cost Model Name:</b>	Single-story Office/Public Access Facility	<b>Current Replacement Value:</b>	\$215,800
<b>Building Name:</b>	Bunker Bldg.	<b>Address:</b>	Co. Road 138	<b>Deferred Maintenance:</b>	\$37,520
<b>Facility Condition Index:</b>	0.17 - Fair	<b>City Code:</b>	Biwabik	<b>Ext. Gross Area:</b>	324
<b>Building Code:</b>	B4300104069	<b>Cost Model Name:</b>	Single-story Work Facility	<b>Current Replacement Value:</b>	\$156,948
<b>Building Name:</b>	Quarry Pump House	<b>Address:</b>	Co. Road 138	<b>Deferred Maintenance:</b>	\$13,899
<b>Facility Condition Index:</b>	0.09 - Good	<b>City Code:</b>	Biwabik	<b>Ext. Gross Area:</b>	405
<b>Building Code:</b>	B4300104169	<b>Cost Model Name:</b>	Butler-style Warehouse Building	<b>Current Replacement Value:</b>	\$6,801,110
<b>Building Name:</b>	Quarry Maint. Bldg.	<b>Address:</b>	Co. Road 138	<b>Deferred Maintenance:</b>	\$1,947,353
<b>Facility Condition Index:</b>	0.29 - Fair	<b>City Code:</b>	Biwabik	<b>Ext. Gross Area:</b>	6,105
<b>Building Code:</b>	B4300104269	<b>Cost Model Name:</b>	Open Air Storage Structure	<b>Current Replacement Value:</b>	\$63,511
<b>Building Name:</b>	Soil Bin Bldg.	<b>Address:</b>	Co. Road 138	<b>Deferred Maintenance:</b>	\$22,493
<b>Facility Condition Index:</b>	0.35 - Poor	<b>City Code:</b>	Biwabik	<b>Ext. Gross Area:</b>	554
<b>Building Code:</b>	B4300104369	<b>Cost Model Name:</b>	Butler-style Warehouse Building	<b>Current Replacement Value:</b>	\$2,695,788
<b>Building Name:</b>	Burnt Onion Maint. Bldg.	<b>Address:</b>	Co. Road 138	<b>Deferred Maintenance:</b>	\$228,249
<b>Facility Condition Index:</b>	0.08 - Good	<b>City Code:</b>	Biwabik	<b>Ext. Gross Area:</b>	14,565
<b>Building Code:</b>	B4300104469	<b>Cost Model Name:</b>	Single-story Work Facility	<b>Current Replacement Value:</b>	\$159,731
<b>Building Name:</b>	Legend Pump House	<b>Address:</b>	Co. Road 138	<b>Deferred Maintenance:</b>	\$12,240
<b>Facility Condition Index:</b>	0.08 - Good	<b>City Code:</b>	Biwabik	<b>Ext. Gross Area:</b>	390
<b>Building Code:</b>	B4300104569	<b>Cost Model Name:</b>	Single-story Work Facility	<b>Current Replacement Value:</b>	\$714,776
<b>Building Name:</b>	Golf General Bldg.	<b>Address:</b>	Co. Road 138	<b>Deferred Maintenance:</b>	\$98,379
<b>Facility Condition Index:</b>	0.14 - Good	<b>City Code:</b>	Biwabik	<b>Ext. Gross Area:</b>	6,152
<b>Building Code:</b>	B4300104570	<b>Cost Model Name:</b>	Utility Shed	<b>Current Replacement Value:</b>	\$14,484
<b>Building Name:</b>	Legend Golf Starter Bldg	<b>Address:</b>	6329 Wynne Creek DR	<b>Deferred Maintenance:</b>	\$2,257
<b>Facility Condition Index:</b>	0.16 - Fair	<b>City Code:</b>	BIWABIK	<b>Ext. Gross Area:</b>	53
<b>Building Code:</b>	B4300104571	<b>Cost Model Name:</b>	Butler-style Warehouse Building	<b>Current Replacement Value:</b>	\$830,978
<b>Building Name:</b>	Legend Golf Cart Storage Bldg	<b>Address:</b>	6329 Wynne Creek DR	<b>Deferred Maintenance:</b>	\$97,309
<b>Facility Condition Index:</b>	0.12 - Good	<b>City Code:</b>	BIWABIK	<b>Ext. Gross Area:</b>	5,736
<b>Building Code:</b>	B4300104769	<b>Cost Model Name:</b>	Utility Shed	<b>Current Replacement Value:</b>	\$15,574
<b>Building Name:</b>	Ski Patrol Shelter Bldg.	<b>Address:</b>	Co. Road 138	<b>Deferred Maintenance:</b>	\$6,895
<b>Facility Condition Index:</b>	0.44 - Poor	<b>City Code:</b>	Biwabik	<b>Ext. Gross Area:</b>	99
<b>Building Code:</b>	B4300104770	<b>Cost Model Name:</b>	Utility Shed	<b>Current Replacement Value:</b>	\$18,587
<b>Building Name:</b>	Ski Patrol Sarejava Upper	<b>Address:</b>	6329 Wynne Creek DR	<b>Deferred Maintenance:</b>	\$1,629
<b>Facility Condition Index:</b>	0.09 - Good	<b>City Code:</b>	BIWABIK	<b>Ext. Gross Area:</b>	99
<b>Building Code:</b>	B4300104771	<b>Cost Model Name:</b>	Utility Shed	<b>Current Replacement Value:</b>	\$10,540
<b>Building Name:</b>	Ski Patrol Rocky Top Upper	<b>Address:</b>	6329 Wynne Creek DR	<b>Deferred Maintenance:</b>	\$2,203
<b>Facility Condition Index:</b>	0.21 - Fair	<b>City Code:</b>	BIWABIK	<b>Ext. Gross Area:</b>	67

<b>Building Code:</b>	B4300104869	<b>Cost Model Name:</b>	Single-story Work Facility	<b>Current Replacement Value:</b>	\$56,619
<b>Building Name:</b>	GR Pod Bldg.	<b>Address:</b>	Co. Road 138	<b>Deferred Maintenance:</b>	\$6,715
<b>Facility Condition Index:</b>	0.12 - <b>Good</b>	<b>City Code:</b>	Biwabik	<b>Ext. Gross Area:</b>	195
<b>Building Code:</b>	B4300104969	<b>Cost Model Name:</b>	Butler-style Warehouse Building	<b>Current Replacement Value:</b>	\$1,372,994
<b>Building Name:</b>	Storage Bldg	<b>Address:</b>	Co. Road 138	<b>Deferred Maintenance:</b>	\$75,760
<b>Facility Condition Index:</b>	0.06 - <b>Good</b>	<b>City Code:</b>	Biwabik	<b>Ext. Gross Area:</b>	6,181
<b>Building Code:</b>	B4300104970	<b>Cost Model Name:</b>	Utility Shed	<b>Current Replacement Value:</b>	\$9,622
<b>Building Name:</b>	The Quarry Golf Starter Bldg	<b>Address:</b>	6329 Wynne Creek DR	<b>Deferred Maintenance:</b>	\$1,152
<b>Facility Condition Index:</b>	0.12 - <b>Good</b>	<b>City Code:</b>	BIWABIK	<b>Ext. Gross Area:</b>	53
<b>Building Code:</b>	B4300104971	<b>Cost Model Name:</b>	Single-story Office/Public Access Facility	<b>Current Replacement Value:</b>	\$4,970,900
<b>Building Name:</b>	The Quarry Clubhouse	<b>Address:</b>	6329 Wynne Creek DR	<b>Deferred Maintenance:</b>	\$697,350
<b>Facility Condition Index:</b>	0.14 - <b>Good</b>	<b>City Code:</b>	BIWABIK	<b>Ext. Gross Area:</b>	3,895
<b>Building Code:</b>	B4300104972	<b>Cost Model Name:</b>	Butler-style Warehouse Building	<b>Current Replacement Value:</b>	\$333,087
<b>Building Name:</b>	The Quarry Fertilizer Bldg	<b>Address:</b>	6329 Wynne Creek DR	<b>Deferred Maintenance:</b>	\$13,047
<b>Facility Condition Index:</b>	0.04 - <b>Excellent</b>	<b>City Code:</b>	BIWABIK	<b>Ext. Gross Area:</b>	1,687
<b>Building Code:</b>	B4300105069	<b>Cost Model Name:</b>	Single-story Work Facility	<b>Current Replacement Value:</b>	\$207,644
<b>Building Name:</b>	Alpine Timing Bldg.	<b>Address:</b>	Co. Road 138	<b>Deferred Maintenance:</b>	\$18,822
<b>Facility Condition Index:</b>	0.09 - <b>Good</b>	<b>City Code:</b>	Biwabik	<b>Ext. Gross Area:</b>	1,147
<b>Building Code:</b>	B4300105169	<b>Cost Model Name:</b>	Single-story Work Facility	<b>Current Replacement Value:</b>	\$213,616
<b>Building Name:</b>	Nordic Timing Bldg.	<b>Address:</b>	Co. Road 138	<b>Deferred Maintenance:</b>	\$29,949
<b>Facility Condition Index:</b>	0.14 - <b>Good</b>	<b>City Code:</b>	BIWABIK	<b>Ext. Gross Area:</b>	1,284
<b>Building Code:</b>	B4300105269	<b>Cost Model Name:</b>	Single-story Work Facility	<b>Current Replacement Value:</b>	\$104,727
<b>Building Name:</b>	Alpine Starter Bldg.	<b>Address:</b>	Co. Road 138	<b>Deferred Maintenance:</b>	\$10,979
<b>Facility Condition Index:</b>	0.10 - <b>Good</b>	<b>City Code:</b>	Biwabik	<b>Ext. Gross Area:</b>	56
<b>Building Code:</b>	B4300105270	<b>Cost Model Name:</b>	Utility Shed	<b>Current Replacement Value:</b>	\$9,368
<b>Building Name:</b>	Helsinki Starter Bldg-North	<b>Address:</b>	6329 Wynne Creek DR	<b>Deferred Maintenance:</b>	\$2,337
<b>Facility Condition Index:</b>	0.25 - <b>Fair</b>	<b>City Code:</b>	BIWABIK	<b>Ext. Gross Area:</b>	52
<b>Building Code:</b>	B4300105271	<b>Cost Model Name:</b>	Utility Shed	<b>Current Replacement Value:</b>	\$11,702
<b>Building Name:</b>	Helsinki Starter Bldg-South	<b>Address:</b>	6329 Wynne Creek DR	<b>Deferred Maintenance:</b>	\$2,796
<b>Facility Condition Index:</b>	0.24 - <b>Fair</b>	<b>City Code:</b>	BIWABIK	<b>Ext. Gross Area:</b>	56
<b>Building Code:</b>	B4300105272	<b>Cost Model Name:</b>	Utility Shed	<b>Current Replacement Value:</b>	\$59,648
<b>Building Name:</b>	Magic Carpet Bldg	<b>Address:</b>	6329 Wynne Creek DR	<b>Deferred Maintenance:</b>	\$8,000
<b>Facility Condition Index:</b>	0.13 - <b>Good</b>	<b>City Code:</b>	BIWABIK	<b>Ext. Gross Area:</b>	44
<b>Building Code:</b>	B4300105369	<b>Cost Model Name:</b>	Single-story Work Facility	<b>Current Replacement Value:</b>	\$181,607
<b>Building Name:</b>	Legend Generator Building	<b>Address:</b>	Co. Road 138	<b>Deferred Maintenance:</b>	\$19,116
<b>Facility Condition Index:</b>	0.11 - <b>Good</b>	<b>City Code:</b>	BIWABIK	<b>Ext. Gross Area:</b>	201

**Building Code:** B4300105469  
**Building Name:** Ski Wax  
**Facility Condition Index:** 0.14 - **Good**

**Building Code:** B4300105569  
**Building Name:** GR Pump House  
**Facility Condition Index:** 0.07 - **Good**

**Building Code:** B4300105669  
**Building Name:** GR Valve House  
**Facility Condition Index:** 0.10 - **Good**

**Building Code:** B4300105769  
**Building Name:** Beginner Lift Shack  
**Facility Condition Index:** 0.02 - **Excellent**

**Building Code:** B4300106001  
**Building Name:** Sprung  
**Facility Condition Index:** 0.03 - **Excellent**

**Building Code:** B4300106003  
**Building Name:** Event Center  
**Facility Condition Index:** 0.02 - **Excellent**

**Cost Model Name:** Single-story Work Facility  
**Address:** Co. Road 138  
**City Code:** BIWABIK

**Cost Model Name:** Single-story Work Facility  
**Address:** Co. Road 138  
**City Code:** Biwabik

**Cost Model Name:** Single-story Work Facility  
**Address:** Co. Road 138  
**City Code:** Biwabik

**Cost Model Name:** Single-story Office/Public Access Facility  
**Address:** Co. Road 138  
**City Code:** BIWABIK

**Cost Model Name:** Single-story Office/Public Access Facility  
**Address:** 6329 Wynne Creek DR  
**City Code:** BIWABIK

**Cost Model Name:** Low-rise Office Building, 2 to 4 story  
**Address:** 6329 Wynne Creek DR  
**City Code:** BIWABIK

**Current Replacement Value:** \$59,831  
**Deferred Maintenance:** \$8,241  
**Ext. Gross Area:** 0

**Current Replacement Value:** \$280,426  
**Deferred Maintenance:** \$20,306  
**Ext. Gross Area:** 1,044

**Current Replacement Value:** \$124,337  
**Deferred Maintenance:** \$12,180  
**Ext. Gross Area:** 209

**Current Replacement Value:** \$119,079  
**Deferred Maintenance:** \$2,382  
**Ext. Gross Area:** 3,845

**Current Replacement Value:** \$587,790  
**Deferred Maintenance:** \$17,767  
**Ext. Gross Area:** 0

**Current Replacement Value:** \$12,793,545  
**Deferred Maintenance:** \$255,871  
**Ext. Gross Area:** 0

**Site: B43002 - Administration**

**Building Code:** B4300200169  
**Building Name:** Morton Storage Bldg  
**Facility Condition Index:** 0.16 - **Fair**

**Building Code:** B4300201169  
**Building Name:** Administration Bldg  
**Facility Condition Index:** 0.08 - **Good**

**Building Code:** B4300205869  
**Building Name:** IRRRB Delta Bldg.  
**Facility Condition Index:** 0.15 - **Good**

**Building Code:** B4300205969  
**Building Name:** IRRRB Larex Bldg.  
**Facility Condition Index:** 0.19 - **Fair**

**Cost Model Name:** Single-story Work Facility  
**Address:** HWY 53 South  
**City Code:** Eveleth

**Cost Model Name:** Single-story Office/Public Access Facility  
**Address:** HWY 53 South  
**City Code:** Eveleth

**Cost Model Name:** Single-story Office/Public Access Facility  
**Address:** Hwy 37 & Alaska Ave.  
**City Code:** GILBERT

**Cost Model Name:** Joint Office/Warehouse Facility  
**Address:** 1101 NW 3rd Street  
**City Code:** COHASSET

**Current Replacement Value:** \$948,812  
**Deferred Maintenance:** \$153,543  
**Ext. Gross Area:** 6,247

**Current Replacement Value:** \$6,786,935  
**Deferred Maintenance:** \$541,209  
**Ext. Gross Area:** 17,965

**Current Replacement Value:** \$9,341,694  
**Deferred Maintenance:** \$1,379,322  
**Ext. Gross Area:** 32,740

**Current Replacement Value:** \$3,868,280  
**Deferred Maintenance:** \$726,465  
**Ext. Gross Area:** 18,586



## Agency: B9D - Amateur Sports Commission

**FCI Rating:** **Poor**  
**Facility Condition Index:** 0.40

**Current Replacement Value:** \$205,967,903  
**Deferred Maintenance:** \$82,681,882

**Ext. Gross Area:** 804,946  
**Building Count:** 23

### Site: B9D170 - Amateur Sports Blaine

**Building Code:** B9D17000100  
**Building Name:** Sports Hall  
**Facility Condition Index:** 0.24 - **Fair**

**Cost Model Name:** Recreation Center  
**Address:** 1700 105th Ave NE  
**City Code:** BLAINE

**Current Replacement Value:** \$34,524,671  
**Deferred Maintenance:** \$8,123,911  
**Ext. Gross Area:** 146,884

**Building Code:** B9D17000101  
**Building Name:** Stadium  
**Facility Condition Index:** 0.51 - **Crisis**

**Cost Model Name:** Parking Structure  
**Address:** 1700 105th Ave NE  
**City Code:** BLAINE

**Current Replacement Value:** \$11,315,730  
**Deferred Maintenance:** \$5,736,044  
**Ext. Gross Area:** 40,407

**Building Code:** B9D17000102  
**Building Name:** Dormitory  
**Facility Condition Index:** 0.50 - **Poor**

**Cost Model Name:** Multi-story Dormitory  
**Address:** 1700 105th Ave NE  
**City Code:** BLAINE

**Current Replacement Value:** \$5,943,214  
**Deferred Maintenance:** \$2,956,983  
**Ext. Gross Area:** 20,514

**Building Code:** B9D17000104  
**Building Name:** Maintenance Shed  
**Facility Condition Index:** 0.31 - **Poor**

**Cost Model Name:** Butler-style Warehouse Building  
**Address:** 1700 105th Ave NE  
**City Code:** BLAINE

**Current Replacement Value:** \$394,418  
**Deferred Maintenance:** \$122,362  
**Ext. Gross Area:** 2,445

**Building Code:** B9D17000105  
**Building Name:** Pump House #1  
**Facility Condition Index:** 0.16 - **Fair**

**Cost Model Name:** Utility Shed  
**Address:** 1700 105th Ave NE  
**City Code:** BLAINE

**Current Replacement Value:** \$62,699  
**Deferred Maintenance:** \$10,322  
**Ext. Gross Area:** 441

**Building Code:** B9D17000107  
**Building Name:** Welcome Center  
**Facility Condition Index:** 0.25 - **Fair**

**Cost Model Name:** Low-rise Office Building, 2 to 4 story  
**Address:** 1700 105th Ave NE  
**City Code:** BLAINE

**Current Replacement Value:** \$13,951,884  
**Deferred Maintenance:** \$3,450,424  
**Ext. Gross Area:** 42,108

**Building Code:** B9D17000108  
**Building Name:** Super Rink  
**Facility Condition Index:** 0.66 - **Crisis**

**Cost Model Name:** Recreation Center  
**Address:** 1700 105th Ave NE  
**City Code:** BLAINE

**Current Replacement Value:** \$66,116,552  
**Deferred Maintenance:** \$43,608,119  
**Ext. Gross Area:** 250,000

**Building Code:** B9D17000109  
**Building Name:** Super Rink Addition  
**Facility Condition Index:** 0.29 - **Fair**

**Cost Model Name:** Recreation Center  
**Address:** 1700 105th Ave NE  
**City Code:** BLAINE

**Current Replacement Value:** \$59,941,818  
**Deferred Maintenance:** \$17,187,721  
**Ext. Gross Area:** 242,947

**Building Code:** B9D17000110  
**Building Name:** Club House  
**Facility Condition Index:** 0.10 - **Good**

**Cost Model Name:** Multi-story Educational Facility  
**Address:** 1700 105th Ave NE  
**City Code:** BLAINE

**Current Replacement Value:** \$1,388,535  
**Deferred Maintenance:** \$140,612  
**Ext. Gross Area:** 5,850

**Building Code:** B9D17000112  
**Building Name:** Pump House #2  
**Facility Condition Index:** 0.11 - **Good**

**Cost Model Name:** Utility Shed  
**Address:** 1700 105th Ave NE  
**City Code:** BLAINE

**Current Replacement Value:** \$166,760  
**Deferred Maintenance:** \$18,670  
**Ext. Gross Area:** 121

<b>Building Code:</b>	B9D17000113	<b>Cost Model Name:</b>	Utility Shed	<b>Current Replacement Value:</b>	\$226,923
<b>Building Name:</b>	Club House Concession	<b>Address:</b>	1700 105th Ave NE	<b>Deferred Maintenance:</b>	\$30,552
<b>Facility Condition Index:</b>	0.13 - <b>Good</b>	<b>City Code:</b>	BLAINE	<b>Ext. Gross Area:</b>	474
<b>Building Code:</b>	B9D17000115	<b>Cost Model Name:</b>	Utility Shed	<b>Current Replacement Value:</b>	\$17,056
<b>Building Name:</b>	Driving Range Service Building	<b>Address:</b>	1700 105th Ave NE	<b>Deferred Maintenance:</b>	\$4,143
<b>Facility Condition Index:</b>	0.24 - <b>Fair</b>	<b>City Code:</b>	BLAINE	<b>Ext. Gross Area:</b>	226
<b>Building Code:</b>	B9D17000116	<b>Cost Model Name:</b>	Single-story Work Facility	<b>Current Replacement Value:</b>	\$48,400
<b>Building Name:</b>	Training Field Press Box	<b>Address:</b>	1700 105th Ave NE	<b>Deferred Maintenance:</b>	\$5,286
<b>Facility Condition Index:</b>	0.11 - <b>Good</b>	<b>City Code:</b>	BLAINE	<b>Ext. Gross Area:</b>	560
<b>Building Code:</b>	B9D17000117	<b>Cost Model Name:</b>	Recreation Center	<b>Current Replacement Value:</b>	\$6,566,036
<b>Building Name:</b>	Sport Expo Center	<b>Address:</b>	1700 105th Ave NE	<b>Deferred Maintenance:</b>	\$1,151,085
<b>Facility Condition Index:</b>	0.18 - <b>Fair</b>	<b>City Code:</b>	BLAINE	<b>Ext. Gross Area:</b>	22,296
<b>Building Code:</b>	B9D17000118	<b>Cost Model Name:</b>	Open Air Shelter	<b>Current Replacement Value:</b>	\$60,874
<b>Building Name:</b>	Picnic Shelter D	<b>Address:</b>	1700 105th Ave NE	<b>Deferred Maintenance:</b>	\$8,990
<b>Facility Condition Index:</b>	0.15 - <b>Good</b>	<b>City Code:</b>	BLAINE	<b>Ext. Gross Area:</b>	1,092
<b>Building Code:</b>	B9D17000119	<b>Cost Model Name:</b>	Open Air Shelter	<b>Current Replacement Value:</b>	\$60,874
<b>Building Name:</b>	Picnic Shelter E	<b>Address:</b>	1700 105th Ave NE	<b>Deferred Maintenance:</b>	\$8,990
<b>Facility Condition Index:</b>	0.15 - <b>Good</b>	<b>City Code:</b>	BLAINE	<b>Ext. Gross Area:</b>	1,092
<b>Building Code:</b>	B9D17000120	<b>Cost Model Name:</b>	Open Air Shelter	<b>Current Replacement Value:</b>	\$20,154
<b>Building Name:</b>	Picnic Shelter H	<b>Address:</b>	1700 105th Ave NE	<b>Deferred Maintenance:</b>	\$2,696
<b>Facility Condition Index:</b>	0.13 - <b>Good</b>	<b>City Code:</b>	BLAINE	<b>Ext. Gross Area:</b>	256
<b>Building Code:</b>	B9D17000121	<b>Cost Model Name:</b>	Open Air Shelter	<b>Current Replacement Value:</b>	\$20,154
<b>Building Name:</b>	Picnic Shelter I	<b>Address:</b>	1700 105th Ave NE	<b>Deferred Maintenance:</b>	\$2,696
<b>Facility Condition Index:</b>	0.13 - <b>Good</b>	<b>City Code:</b>	BLAINE	<b>Ext. Gross Area:</b>	256
<b>Building Code:</b>	B9D17000122	<b>Cost Model Name:</b>	Open Air Shelter	<b>Current Replacement Value:</b>	\$20,154
<b>Building Name:</b>	Picnic Shelter J	<b>Address:</b>	1700 105th Ave NE	<b>Deferred Maintenance:</b>	\$2,696
<b>Facility Condition Index:</b>	0.13 - <b>Good</b>	<b>City Code:</b>	BLAINE	<b>Ext. Gross Area:</b>	256
<b>Building Code:</b>	B9D17000123	<b>Cost Model Name:</b>	Open Air Shelter	<b>Current Replacement Value:</b>	\$21,319
<b>Building Name:</b>	Picnic Shelter K	<b>Address:</b>	1700 105th Ave NE	<b>Deferred Maintenance:</b>	\$2,812
<b>Facility Condition Index:</b>	0.13 - <b>Good</b>	<b>City Code:</b>	BLAINE	<b>Ext. Gross Area:</b>	256
<b>Building Code:</b>	B9D17000124	<b>Cost Model Name:</b>	Open Air Shelter	<b>Current Replacement Value:</b>	\$21,319
<b>Building Name:</b>	Picnic Shelter L	<b>Address:</b>	1700 105th Ave NE	<b>Deferred Maintenance:</b>	\$2,812
<b>Facility Condition Index:</b>	0.13 - <b>Good</b>	<b>City Code:</b>	BLAINE	<b>Ext. Gross Area:</b>	256
<b>Building Code:</b>	B9D17000125	<b>Cost Model Name:</b>	Open Air Shelter	<b>Current Replacement Value:</b>	\$21,319
<b>Building Name:</b>	Picnic Shelter M	<b>Address:</b>	1700 105th Ave NE	<b>Deferred Maintenance:</b>	\$2,812
<b>Facility Condition Index:</b>	0.13 - <b>Good</b>	<b>City Code:</b>	BLAINE	<b>Ext. Gross Area:</b>	256



**Building Code:** B9D17000126  
**Building Name:** Campus Operations Center  
**Facility Condition Index:** 0.02 - **Excellent**

**Cost Model Name:** Butler-style Warehouse Building  
**Address:** 1700 105th Ave NE  
**City Code:** BLAINE

**Current Replacement Value:** \$5,057,043  
**Deferred Maintenance:** \$101,141  
**Ext. Gross Area:** 25,955

## Agency: E25 - Perpich Center

**FCI Rating:** Fair  
**Facility Condition Index:** 0.19

**Current Replacement Value:** \$48,309,373  
**Deferred Maintenance:** \$8,951,444

**Ext. Gross Area:** 176,361  
**Building Count:** 5

### Site: E25000 - Perpich Center for Arts Education

**Building Code:** E2500000327  
**Building Name:** Gaia - PDI/RAC  
**Facility Condition Index:** 0.25 - Fair

**Cost Model Name:** Low-rise Office Building, 2 to 4 story  
**Address:** 6105 Olson Memorial Highway  
**City Code:** GOLDEN VALLEY

**Current Replacement Value:** \$5,924,472  
**Deferred Maintenance:** \$1,461,418  
**Ext. Gross Area:** 14,771

**Building Code:** E2500000427  
**Building Name:** Delta - Dormitory  
**Facility Condition Index:** 0.25 - Fair

**Cost Model Name:** Multi-story Dormitory  
**Address:** 6135 Olson Memorial Highway  
**City Code:** GOLDEN VALLEY

**Current Replacement Value:** \$11,156,904  
**Deferred Maintenance:** \$2,839,619  
**Ext. Gross Area:** 44,342

**Building Code:** E2500000627  
**Building Name:** Administration-East  
**Facility Condition Index:** 0.22 - Fair

**Cost Model Name:** Multi-story Educational Facility  
**Address:** 6125 Olson Memorial Highway  
**City Code:** GOLDEN VALLEY

**Current Replacement Value:** \$16,800,942  
**Deferred Maintenance:** \$3,716,695  
**Ext. Gross Area:** 65,840

**Building Code:** E2500000727  
**Building Name:** Administration-West  
**Facility Condition Index:** 0.07 - Good

**Cost Model Name:** Multi-story Educational Facility  
**Address:** 6125 Olson Memorial Highway  
**City Code:** GOLDEN VALLEY

**Current Replacement Value:** \$13,533,562  
**Deferred Maintenance:** \$915,842  
**Ext. Gross Area:** 46,968

**Building Code:** E2500000827  
**Building Name:** Warehouse  
**Facility Condition Index:** 0.02 - Excellent

**Cost Model Name:** Butler-style Warehouse Building  
**Address:** 6153 Olson Memorial Highway  
**City Code:** GOLDEN VALLEY

**Current Replacement Value:** \$893,493  
**Deferred Maintenance:** \$17,870  
**Ext. Gross Area:** 4,440

## Agency: E40 - Historical Society

**FCI Rating:** Fair  
**Facility Condition Index:** 0.23

**Current Replacement Value:** \$404,924,362  
**Deferred Maintenance:** \$94,723,581

**Ext. Gross Area:** 1,266,548  
**Building Count:** 153

### Site: E40001 - Solomon Comstock House

**Building Code:** E4000100101  
**Building Name:** Ice House  
**Facility Condition Index:** 0.21 - Fair

**Cost Model Name:** Single-story Work Facility  
**Address:** 508 8th Street South  
**City Code:** Moorhead

**Current Replacement Value:** \$147,675  
**Deferred Maintenance:** \$31,142  
**Ext. Gross Area:** 957

**Building Code:** E4000100102  
**Building Name:** Comstock House  
**Facility Condition Index:** 0.71 - Crisis

**Cost Model Name:** Single-family Residence  
**Address:** 508 8th Street South  
**City Code:** Moorhead

**Current Replacement Value:** \$1,790,049  
**Deferred Maintenance:** \$1,269,774  
**Ext. Gross Area:** 3,660

### Site: E40002 - W. H. Folsom House

**Building Code:** E4000200201  
**Building Name:** Folsom Garage  
**Facility Condition Index:** 0.18 - Fair

**Cost Model Name:** Single-story Work Facility  
**Address:** 272 West Government Street  
**City Code:** Taylors Falls

**Current Replacement Value:** \$63,502  
**Deferred Maintenance:** \$11,616  
**Ext. Gross Area:** 470

**Building Code:** E4000200202  
**Building Name:** Folsom House  
**Facility Condition Index:** 0.18 - Fair

**Cost Model Name:** Single-family Residence  
**Address:** 272 West Government Street  
**City Code:** Taylors Falls

**Current Replacement Value:** \$1,113,319  
**Deferred Maintenance:** \$200,585  
**Ext. Gross Area:** 3,710

**Building Code:** E4000200203  
**Building Name:** Well House  
**Facility Condition Index:** 0.15 - Fair

**Cost Model Name:** Open Air Shelter  
**Address:** 272 West Government Street  
**City Code:** Taylors Falls

**Current Replacement Value:** \$11,498  
**Deferred Maintenance:** \$1,757  
**Ext. Gross Area:** 64

### Site: E40003 - Forest History Center

**Building Code:** E4000300301  
**Building Name:** Root Cellar, Lumber Camp  
**Facility Condition Index:** 0.31 - Poor

**Cost Model Name:** Bunker  
**Address:** 2609 County Road 76  
**City Code:** GRAND RAPIDS

**Current Replacement Value:** \$83,899  
**Deferred Maintenance:** \$25,620  
**Ext. Gross Area:** 320

**Building Code:** E4000300302  
**Building Name:** Rest Room Building  
**Facility Condition Index:** 0.63 - Crisis

**Cost Model Name:** Single-story Restroom Facility  
**Address:** 2609 County Road 76  
**City Code:** Grand Rapids

**Current Replacement Value:** \$169,333  
**Deferred Maintenance:** \$107,151  
**Ext. Gross Area:** 414

**Building Code:** E4000300303  
**Building Name:** Visitors Center  
**Facility Condition Index:** 0.20 - Fair

**Cost Model Name:** Single-story Office/Public Access Facility  
**Address:** 2609 County Road 76  
**City Code:** Grand Rapids

**Current Replacement Value:** \$2,221,931  
**Deferred Maintenance:** \$439,186  
**Ext. Gross Area:** 7,835

**Building Code:** E4000300304  
**Building Name:** Ranger Tower, MFS Complex  
**Facility Condition Index:** 0.10 - Good

**Cost Model Name:** Tower  
**Address:** 2609 County Road 76  
**City Code:** Grand Rapids

**Current Replacement Value:** \$23,862  
**Deferred Maintenance:** \$2,386  
**Ext. Gross Area:** 64

**Building Code:** E4000300305  
**Building Name:** Outhouse, Men, Lumber Cam  
**Facility Condition Index:** 0.06 - **Good**

**Building Code:** E4000300306  
**Building Name:** Office/Store, Lumber Camp  
**Facility Condition Index:** 0.21 - **Fair**

**Building Code:** E4000300307  
**Building Name:** Patrolman Garage, MFS Com  
**Facility Condition Index:** 0.43 - **Poor**

**Building Code:** E4000300308  
**Building Name:** Horse Barn, Lumber Camp  
**Facility Condition Index:** 0.34 - **Poor**

**Building Code:** E4000300309  
**Building Name:** Filer Shack, Lumber Camp  
**Facility Condition Index:** 0.14 - **Good**

**Building Code:** E4000300310  
**Building Name:** Maintenance Building  
**Facility Condition Index:** 0.16 - **Fair**

**Building Code:** E4000300311  
**Building Name:** Bunk House, Lumber Camp  
**Facility Condition Index:** 0.30 - **Fair**

**Building Code:** E4000300312  
**Building Name:** Dining Hall, Lumber Camp  
**Facility Condition Index:** 0.14 - **Good**

**Building Code:** E4000300313  
**Building Name:** Patrolman's Cabin, MFS Co  
**Facility Condition Index:** 0.15 - **Fair**

**Building Code:** E4000300314  
**Building Name:** Blacksmith Shop, Lumber C  
**Facility Condition Index:** 0.17 - **Fair**

**Building Code:** E4000300316  
**Building Name:** River Wanigan, Lumber Camp  
**Facility Condition Index:** 0.26 - **Fair**

**Building Code:** E4000300317  
**Building Name:** Picnic Pavilion  
**Facility Condition Index:** 0.10 - **Good**

**Cost Model Name:** Single-story Work Facility  
**Address:** 2609 County Road 76  
**City Code:** GRAND RAPIDS

**Cost Model Name:** Single-story Work Facility  
**Address:** 2609 County Road 76  
**City Code:** Grand Rapids

**Cost Model Name:** Utility Shed  
**Address:** 2609 County Road 76  
**City Code:** Grand Rapids

**Cost Model Name:** Open Air Storage Structure  
**Address:** 2609 CountyRoad 76  
**City Code:** Grand Rapids

**Cost Model Name:** Single-story Work Facility  
**Address:** 2609 County Road 76  
**City Code:** Grand Rapids

**Cost Model Name:** Single-story Work Facility  
**Address:** 2609 County Road 76  
**City Code:** Grand Rapids

**Cost Model Name:** Single-story Work Facility  
**Address:** 2609 County Road 76  
**City Code:** Grand Rapids

**Cost Model Name:** Single-story Work Facility  
**Address:** 2609 County Road 76  
**City Code:** Grand Rapids

**Cost Model Name:** Single-story Work Facility  
**Address:** 2609 County Road 76  
**City Code:** Grand Rapids

**Cost Model Name:** Single-story Work Facility  
**Address:** 2609 County Road 76  
**City Code:** Grand Rapids

**Cost Model Name:** Single-story Work Facility  
**Address:** 2609 County Road 76  
**City Code:** GRAND RAPIDS

**Cost Model Name:** Open Air Shelter  
**Address:** 2609 County Road 76  
**City Code:** Grand Rapids

**Current Replacement Value:** \$7,761  
**Deferred Maintenance:** \$454  
**Ext. Gross Area:** 48

**Current Replacement Value:** \$99,131  
**Deferred Maintenance:** \$20,818  
**Ext. Gross Area:** 320

**Current Replacement Value:** \$189,771  
**Deferred Maintenance:** \$82,129  
**Ext. Gross Area:** 392

**Current Replacement Value:** \$446,839  
**Deferred Maintenance:** \$150,081  
**Ext. Gross Area:** 2,160

**Current Replacement Value:** \$66,951  
**Deferred Maintenance:** \$9,370  
**Ext. Gross Area:** 324

**Current Replacement Value:** \$733,983  
**Deferred Maintenance:** \$119,287  
**Ext. Gross Area:** 3,000

**Current Replacement Value:** \$343,777  
**Deferred Maintenance:** \$102,726  
**Ext. Gross Area:** 1,500

**Current Replacement Value:** \$534,406  
**Deferred Maintenance:** \$74,709  
**Ext. Gross Area:** 2,040

**Current Replacement Value:** \$49,276  
**Deferred Maintenance:** \$7,467  
**Ext. Gross Area:** 176

**Current Replacement Value:** \$119,714  
**Deferred Maintenance:** \$20,016  
**Ext. Gross Area:** 500

**Current Replacement Value:** \$113,128  
**Deferred Maintenance:** \$29,901  
**Ext. Gross Area:** 336

**Current Replacement Value:** \$72,639  
**Deferred Maintenance:** \$7,606  
**Ext. Gross Area:** 840

**Building Code:** E4000300318  
**Building Name:** Trail Head Pavilion  
**Facility Condition Index:** 0.08 - **Good**

**Cost Model Name:** Open Air Shelter  
**Address:** 2609 County Road 76  
**City Code:** Grand Rapids

**Current Replacement Value:** \$76,124  
**Deferred Maintenance:** \$6,456  
**Ext. Gross Area:** 420

**Building Code:** E4000300319  
**Building Name:** Trail Screened Pavilion  
**Facility Condition Index:** 0.08 - **Good**

**Cost Model Name:** Open Air Shelter  
**Address:** 2609 County Road 76  
**City Code:** Grand Rapids

**Current Replacement Value:** \$83,005  
**Deferred Maintenance:** \$6,809  
**Ext. Gross Area:** 400

**Building Code:** E4000300320  
**Building Name:** Outhouse, Women, Lumber C  
**Facility Condition Index:** 0.06 - **Good**

**Cost Model Name:** Single-story Restroom Facility  
**Address:** 2609 County Road 76  
**City Code:** Grand Rapids

**Current Replacement Value:** \$4,766  
**Deferred Maintenance:** \$306  
**Ext. Gross Area:** 30

**Building Code:** E4000300321  
**Building Name:** Patrolman Tool Shed, MFS C  
**Facility Condition Index:** 0.33 - **Poor**

**Cost Model Name:** Utility Shed  
**Address:** 2609 County Road 76  
**City Code:** Grand Rapids

**Current Replacement Value:** \$2,654  
**Deferred Maintenance:** \$867  
**Ext. Gross Area:** 15

**Building Code:** E4000300322  
**Building Name:** Patrolman Outhouse, MFS C  
**Facility Condition Index:** 0.34 - **Poor**

**Cost Model Name:** Single-story Restroom Facility  
**Address:** 2609 County Road 76  
**City Code:** Grand Rapids

**Current Replacement Value:** \$2,226  
**Deferred Maintenance:** \$749  
**Ext. Gross Area:** 20

**Site: E40004 - Fort Ridgely**

**Building Code:** E4000400401  
**Building Name:** Commissary  
**Facility Condition Index:** 0.30 - **Fair**

**Cost Model Name:** Single-family Residence  
**Address:** Rt. 1, Box 65  
**City Code:** Fairfax

**Current Replacement Value:** \$2,570,279  
**Deferred Maintenance:** \$767,252  
**Ext. Gross Area:** 4,700

**Building Code:** E4000400402  
**Building Name:** Powder Magazine  
**Facility Condition Index:** 0.30 - **Poor**

**Cost Model Name:** Single-family Residence  
**Address:** Rt. 1, Box 65  
**City Code:** Fairfax

**Current Replacement Value:** \$68,231  
**Deferred Maintenance:** \$20,803  
**Ext. Gross Area:** 360

**Site: E40005 - Grand Mound**

**Building Code:** E4000500501  
**Building Name:** Visitor Center  
**Facility Condition Index:** 0.75 - **Crisis**

**Cost Model Name:** Single-story Office/Public Access Facility  
**Address:** 6749 Highway 11  
**City Code:** INTL. FALLS

**Current Replacement Value:** \$925,591  
**Deferred Maintenance:** \$695,009  
**Ext. Gross Area:** 4,195

**Building Code:** E4000500503  
**Building Name:** Storage Shed  
**Facility Condition Index:** 0.27 - **Fair**

**Cost Model Name:** Utility Shed  
**Address:** 6749 Highway 11  
**City Code:** INTL. FALLS

**Current Replacement Value:** \$19,751  
**Deferred Maintenance:** \$5,328  
**Ext. Gross Area:** 80

**Site: E40007 - Harkin Store**

**Building Code:** E4000700701  
**Building Name:** Harkin Store  
**Facility Condition Index:** 0.38 - **Poor**

**Cost Model Name:** Single-family Residence  
**Address:** Box 112  
**City Code:** New Ulm

**Current Replacement Value:** \$259,586  
**Deferred Maintenance:** \$99,883  
**Ext. Gross Area:** 895

**Building Code:** E4000700702  
**Building Name:** Harkin Residence  
**Facility Condition Index:** 0.40 - **Poor**

**Cost Model Name:** Single-family Residence  
**Address:** Box 112  
**City Code:** New Ulm

**Current Replacement Value:** \$1,307,390  
**Deferred Maintenance:** \$523,883  
**Ext. Gross Area:** 3,403

**Site: E40008 - Historic Forestville**

**Building Code:** E4000800801  
**Building Name:** Wagon Barn  
**Facility Condition Index:** 0.13 - **Good**

**Cost Model Name:** Open Air Storage Structure  
**Address:** Forestville State Park  
**City Code:** Preston

**Current Replacement Value:** \$131,197  
**Deferred Maintenance:** \$16,954  
**Ext. Gross Area:** 800

**Building Code:** E4000800802  
**Building Name:** Granary  
**Facility Condition Index:** 0.23 - **Fair**

**Cost Model Name:** Single-story Work Facility  
**Address:** Forestville State Park  
**City Code:** Preston

**Current Replacement Value:** \$169,381  
**Deferred Maintenance:** \$39,614  
**Ext. Gross Area:** 468

**Building Code:** E4000800803  
**Building Name:** Store/Residence  
**Facility Condition Index:** 0.11 - **Good**

**Cost Model Name:** Single-family Residence  
**Address:** Forestville State Park  
**City Code:** Preston

**Current Replacement Value:** \$3,330,637  
**Deferred Maintenance:** \$375,348  
**Ext. Gross Area:** 5,288

**Building Code:** E4000800804  
**Building Name:** Barn  
**Facility Condition Index:** 0.09 - **Good**

**Cost Model Name:** Open Air Storage Structure  
**Address:** Forestville State Park  
**City Code:** Preston

**Current Replacement Value:** \$747,936  
**Deferred Maintenance:** \$68,145  
**Ext. Gross Area:** 4,640

**Building Code:** E4000800806  
**Building Name:** Outhouse  
**Facility Condition Index:** 0.10 - **Good**

**Cost Model Name:** Single-story Restroom Facility  
**Address:** Forestville State Park  
**City Code:** Preston

**Current Replacement Value:** \$983  
**Deferred Maintenance:** \$98  
**Ext. Gross Area:** 10

**Building Code:** E4000800807  
**Building Name:** Chicken Coop  
**Facility Condition Index:** 0.20 - **Fair**

**Cost Model Name:** Single-story Work Facility  
**Address:** Forestville State Park  
**City Code:** Preston

**Current Replacement Value:** \$4,796  
**Deferred Maintenance:** \$981  
**Ext. Gross Area:** 50

**Building Code:** E4000800808  
**Building Name:** Visitor Services Building  
**Facility Condition Index:** 0.15 - **Fair**

**Cost Model Name:** Single-story Office/Public Access Facility  
**Address:** Forestville State Park  
**City Code:** Preston

**Current Replacement Value:** \$543,777  
**Deferred Maintenance:** \$82,160  
**Ext. Gross Area:** 2,500

**Building Code:** E4000800809  
**Building Name:** Weigh House  
**Facility Condition Index:** 0.13 - **Good**

**Cost Model Name:** Utility Shed  
**Address:** Forestville State Park  
**City Code:** PRESTON

**Current Replacement Value:** \$94,962  
**Deferred Maintenance:** \$12,129  
**Ext. Gross Area:** 450

**Building Code:** E4000800810  
**Building Name:** Lift Station Shanty  
**Facility Condition Index:** 0.31 - **Poor**

**Cost Model Name:** Open Air Storage Structure  
**Address:** 21899 COUNTY ROAD 118  
**City Code:** PRESTON

**Current Replacement Value:** \$3,096  
**Deferred Maintenance:** \$945  
**Ext. Gross Area:** 64

**Site: E40009 - Historic Fort Snelling**

<b>Building Code:</b>	E4000900901	<b>Cost Model Name:</b>	Bunker	<b>Current Replacement Value:</b>	\$2,361,678
<b>Building Name:</b>	Round Tower	<b>Address:</b>	Historic Fort Snelling	<b>Deferred Maintenance:</b>	\$1,706,164
<b>Facility Condition Index:</b>	0.72 - <b>Crisis</b>	<b>City Code:</b>	ST. PAUL	<b>Ext. Gross Area:</b>	4,929
<b>Building Code:</b>	E4000900902	<b>Cost Model Name:</b>	Bunker	<b>Current Replacement Value:</b>	\$93,520
<b>Building Name:</b>	Building 31 (Powder Mag)	<b>Address:</b>	Historic Fort Snelling	<b>Deferred Maintenance:</b>	\$70,140
<b>Facility Condition Index:</b>	0.75 - <b>Crisis</b>	<b>City Code:</b>	ST. PAUL	<b>Ext. Gross Area:</b>	169
<b>Building Code:</b>	E4000900903	<b>Cost Model Name:</b>	Single-story Work Facility	<b>Current Replacement Value:</b>	\$3,550,402
<b>Building Name:</b>	Building 22	<b>Address:</b>	Historic Fort Snelling	<b>Deferred Maintenance:</b>	\$1,267,801
<b>Facility Condition Index:</b>	0.36 - <b>Poor</b>	<b>City Code:</b>	ST. PAUL	<b>Ext. Gross Area:</b>	8,307
<b>Building Code:</b>	E4000900904	<b>Cost Model Name:</b>	Single-story Work Facility	<b>Current Replacement Value:</b>	\$1,569,830
<b>Building Name:</b>	Hospital	<b>Address:</b>	Historic Fort Snelling	<b>Deferred Maintenance:</b>	\$225,190
<b>Facility Condition Index:</b>	0.14 - <b>Good</b>	<b>City Code:</b>	ST. PAUL	<b>Ext. Gross Area:</b>	8,141
<b>Building Code:</b>	E4000900905	<b>Cost Model Name:</b>	Single-family Residence	<b>Current Replacement Value:</b>	\$3,482,295
<b>Building Name:</b>	Commandant's House	<b>Address:</b>	Historic Fort Snelling	<b>Deferred Maintenance:</b>	\$708,533
<b>Facility Condition Index:</b>	0.20 - <b>Fair</b>	<b>City Code:</b>	ST. PAUL	<b>Ext. Gross Area:</b>	5,334
<b>Building Code:</b>	E4000900906	<b>Cost Model Name:</b>	Single-story Work Facility	<b>Current Replacement Value:</b>	\$1,094,583
<b>Building Name:</b>	Shops	<b>Address:</b>	Historic Fort Snelling	<b>Deferred Maintenance:</b>	\$245,165
<b>Facility Condition Index:</b>	0.22 - <b>Fair</b>	<b>City Code:</b>	ST. PAUL	<b>Ext. Gross Area:</b>	3,673
<b>Building Code:</b>	E4000900907	<b>Cost Model Name:</b>	Single-story Work Facility	<b>Current Replacement Value:</b>	\$207,606
<b>Building Name:</b>	School	<b>Address:</b>	Historic Fort Snelling	<b>Deferred Maintenance:</b>	\$20,761
<b>Facility Condition Index:</b>	0.10 - <b>Good</b>	<b>City Code:</b>	ST. PAUL	<b>Ext. Gross Area:</b>	842
<b>Building Code:</b>	E4000900908	<b>Cost Model Name:</b>	Single-story Work Facility	<b>Current Replacement Value:</b>	\$6,713,572
<b>Building Name:</b>	Building 30, Barn	<b>Address:</b>	Historic Fort Snelling	<b>Deferred Maintenance:</b>	\$1,095,529
<b>Facility Condition Index:</b>	0.16 - <b>Fair</b>	<b>City Code:</b>	ST. PAUL	<b>Ext. Gross Area:</b>	18,051
<b>Building Code:</b>	E4000900910	<b>Cost Model Name:</b>	Bunker	<b>Current Replacement Value:</b>	\$1,224,010
<b>Building Name:</b>	Powder Magazine	<b>Address:</b>	Historic Fort Snelling	<b>Deferred Maintenance:</b>	\$46,493
<b>Facility Condition Index:</b>	0.04 - <b>Excellent</b>	<b>City Code:</b>	ST. PAUL	<b>Ext. Gross Area:</b>	1,092
<b>Building Code:</b>	E4000900911	<b>Cost Model Name:</b>	Single-story Work Facility	<b>Current Replacement Value:</b>	\$54,014
<b>Building Name:</b>	Gun Shed	<b>Address:</b>	Historic Fort Snelling	<b>Deferred Maintenance:</b>	\$6,779
<b>Facility Condition Index:</b>	0.13 - <b>Good</b>	<b>City Code:</b>	ST. PAUL	<b>Ext. Gross Area:</b>	427
<b>Building Code:</b>	E4000900912	<b>Cost Model Name:</b>	Single-story Work Facility	<b>Current Replacement Value:</b>	\$3,067,103
<b>Building Name:</b>	Long Barracks (Wood)	<b>Address:</b>	Historic Fort Snelling	<b>Deferred Maintenance:</b>	\$333,255
<b>Facility Condition Index:</b>	0.11 - <b>Good</b>	<b>City Code:</b>	ST. PAUL	<b>Ext. Gross Area:</b>	11,675
<b>Building Code:</b>	E4000900913	<b>Cost Model Name:</b>	Single-story Work Facility	<b>Current Replacement Value:</b>	\$435,045
<b>Building Name:</b>	Guard House	<b>Address:</b>	Historic Fort Snelling	<b>Deferred Maintenance:</b>	\$38,096
<b>Facility Condition Index:</b>	0.09 - <b>Good</b>	<b>City Code:</b>	ST. PAUL	<b>Ext. Gross Area:</b>	1,949

**Building Code:** E4000900914  
**Building Name:** Pentagonal Tower (N. Batt  
**Facility Condition Index:** 0.10 - **Good**

**Building Code:** E4000900915  
**Building Name:** Gate House  
**Facility Condition Index:** 0.30 - **Poor**

**Building Code:** E4000900916  
**Building Name:** Commissary  
**Facility Condition Index:** 0.20 - **Fair**

**Building Code:** E4000900917  
**Building Name:** Sutler Store  
**Facility Condition Index:** 0.11 - **Good**

**Building Code:** E4000900918  
**Building Name:** Hexagonal Tower (S. Batte  
**Facility Condition Index:** 0.71 - **Crisis**

**Building Code:** E4000900919  
**Building Name:** Short Barracks (Stone)  
**Facility Condition Index:** 0.12 - **Good**

**Building Code:** E4000900920  
**Building Name:** Officers Quarters'  
**Facility Condition Index:** 0.09 - **Good**

**Building Code:** E4000900921  
**Building Name:** Semi-Circular Bat. (Half  
**Facility Condition Index:** 0.71 - **Crisis**

**Building Code:** E4000900924  
**Building Name:** Building 17 and Link  
**Facility Condition Index:** 0.28 - **Fair**

**Building Code:** E4000900925  
**Building Name:** Building 18  
**Facility Condition Index:** 0.02 - **Excellent**

**Building Code:** E4000900926  
**Building Name:** Well House  
**Facility Condition Index:** 0.10 - **Good**

**Building Code:** E4000900927  
**Building Name:** Wall Line, Limestone  
**Facility Condition Index:** 0.59 - **Crisis**

**Cost Model Name:** Bunker  
**Address:** Historic Fort Snelling  
**City Code:** ST. PAUL

**Cost Model Name:** Bunker  
**Address:** Historic Fort Snelling  
**City Code:** ST. PAUL

**Cost Model Name:** Single-story Work Facility  
**Address:** Historic Fort Snelling  
**City Code:** ST. PAUL

**Cost Model Name:** Single-story Work Facility  
**Address:** Historic Fort Snelling  
**City Code:** ST. PAUL

**Cost Model Name:** Bunker  
**Address:** Historic Fort Snelling  
**City Code:** ST. PAUL

**Cost Model Name:** Single-story Work Facility  
**Address:** Historic Fort Snelling  
**City Code:** ST. PAUL

**Cost Model Name:** Single-story Work Facility  
**Address:** Historic Fort Snelling  
**City Code:** ST. PAUL

**Cost Model Name:** Bunker  
**Address:** Historic Fort Snelling  
**City Code:** ST. PAUL

**Cost Model Name:** Multi-story Dormitory  
**Address:** Historic Fort Snelling  
**City Code:** ST. PAUL

**Cost Model Name:** Multi-story Dormitory  
**Address:** Historic Fort Snelling  
**City Code:** ST. PAUL

**Cost Model Name:** Utility Shed  
**Address:** Historic Fort Snelling  
**City Code:** ST. PAUL

**Cost Model Name:** Bunker  
**Address:** Historic Fort Snelling  
**City Code:** ST. PAUL

**Current Replacement Value:** \$1,525,573  
**Deferred Maintenance:** \$150,462  
**Ext. Gross Area:** 822

**Current Replacement Value:** \$319,632  
**Deferred Maintenance:** \$96,167  
**Ext. Gross Area:** 398

**Current Replacement Value:** \$1,734,285  
**Deferred Maintenance:** \$340,116  
**Ext. Gross Area:** 6,619

**Current Replacement Value:** \$219,169  
**Deferred Maintenance:** \$24,752  
**Ext. Gross Area:** 824

**Current Replacement Value:** \$2,390,313  
**Deferred Maintenance:** \$1,701,612  
**Ext. Gross Area:** 3,686

**Current Replacement Value:** \$2,205,326  
**Deferred Maintenance:** \$257,877  
**Ext. Gross Area:** 7,963

**Current Replacement Value:** \$4,215,605  
**Deferred Maintenance:** \$388,167  
**Ext. Gross Area:** 15,499

**Current Replacement Value:** \$1,191,559  
**Deferred Maintenance:** \$841,037  
**Ext. Gross Area:** 1,963

**Current Replacement Value:** \$16,605,308  
**Deferred Maintenance:** \$4,698,914  
**Ext. Gross Area:** 52,150

**Current Replacement Value:** \$23,990,554  
**Deferred Maintenance:** \$559,846  
**Ext. Gross Area:** 54,972

**Current Replacement Value:** \$6,340  
**Deferred Maintenance:** \$634  
**Ext. Gross Area:** 34

**Current Replacement Value:** \$743,293  
**Deferred Maintenance:** \$437,170  
**Ext. Gross Area:** 4,818



**Site: E40010 - James J. Hill House**

**Building Code:** E4001001001  
**Building Name:** James J. Hill Garage  
**Facility Condition Index:** 0.22 - **Fair**

**Cost Model Name:** Single-story Work Facility  
**Address:** 240 Summit Ave.  
**City Code:** ST. PAUL

**Current Replacement Value:** \$99,876  
**Deferred Maintenance:** \$22,127  
**Ext. Gross Area:** 342

**Building Code:** E4001001002  
**Building Name:** James J. Hill House  
**Facility Condition Index:** 0.35 - **Poor**

**Cost Model Name:** Single-family Residence  
**Address:** 240 Summit Ave.  
**City Code:** ST. PAUL

**Current Replacement Value:** \$27,282,118  
**Deferred Maintenance:** \$9,513,992  
**Ext. Gross Area:** 35,948

**Building Code:** E4001001003  
**Building Name:** James J. Hill Gate House  
**Facility Condition Index:** 0.37 - **Poor**

**Cost Model Name:** Single-family Residence  
**Address:** 242 Summit Ave.  
**City Code:** ST. PAUL

**Current Replacement Value:** \$459,944  
**Deferred Maintenance:** \$170,706  
**Ext. Gross Area:** 867

**Building Code:** E4001001004  
**Building Name:** James J. Hill Wall  
**Facility Condition Index:** 0.33 - **Poor**

**Cost Model Name:** Bunker  
**Address:** 242 Summit Avenue  
**City Code:** ST. PAUL

**Current Replacement Value:** \$1,811,062  
**Deferred Maintenance:** \$597,650  
**Ext. Gross Area:** 2,100

**Site: E40011 - Jeffers Petroglyphs**

**Building Code:** E4001101104  
**Building Name:** Visitor Center  
**Facility Condition Index:** 0.19 - **Fair**

**Cost Model Name:** Single-story Office/Public Access Facility  
**Address:** County Road 2  
**City Code:** Jeffers

**Current Replacement Value:** \$1,212,213  
**Deferred Maintenance:** \$231,094  
**Ext. Gross Area:** 4,540

**Building Code:** E4001101105  
**Building Name:** Storage Shed  
**Facility Condition Index:** 0.41 - **Poor**

**Cost Model Name:** Utility Shed  
**Address:** County Road 2  
**City Code:** JEFFERS

**Current Replacement Value:** \$57,474  
**Deferred Maintenance:** \$23,731  
**Ext. Gross Area:** 144

**Site: E40012 - Lac Qui Parle Mission**

**Building Code:** E4001201201  
**Building Name:** Mission Chapel  
**Facility Condition Index:** 0.26 - **Fair**

**Cost Model Name:** Single-family Residence  
**Address:** 151 Pioneer Dr., Box 303  
**City Code:** Montevideo

**Current Replacement Value:** \$346,986  
**Deferred Maintenance:** \$91,752  
**Ext. Gross Area:** 900

**Site: E40014 - Charles A. Lindbergh House**

**Building Code:** E4001401401  
**Building Name:** Visitor Center  
**Facility Condition Index:** 0.14 - **Good**

**Cost Model Name:** Single-story Office/Public Access Facility  
**Address:** 1200 Lindbergh Drive South  
**City Code:** Little Falls

**Current Replacement Value:** \$3,199,256  
**Deferred Maintenance:** \$446,060  
**Ext. Gross Area:** 10,700

**Building Code:** E4001401402  
**Building Name:** Lindbergh House  
**Facility Condition Index:** 0.10 - **Good**

**Cost Model Name:** Single-family Residence  
**Address:** 1200 Lindbergh Drive South  
**City Code:** Little Falls

**Current Replacement Value:** \$2,000,218  
**Deferred Maintenance:** \$204,988  
**Ext. Gross Area:** 4,426

**Building Code:** E4001401403  
**Building Name:** Ice House  
**Facility Condition Index:** 0.50 - **Crisis**

**Building Code:** E4001401405  
**Building Name:** Storage Shed  
**Facility Condition Index:** 0.23 - **Fair**

**Building Code:** E4001401406  
**Building Name:** WPA Stone Wall Shelter  
**Facility Condition Index:** 0.02 - **Excellent**

**Cost Model Name:** Utility Shed  
**Address:** 1200 Lindbergh Drive South  
**City Code:** Little Falls

**Cost Model Name:** Utility Shed  
**Address:** 1200 Lindbergh Drive South  
**City Code:** Little Falls

**Cost Model Name:** Open Air Shelter  
**Address:** 1200 Lindbergh Drive South  
**City Code:** Little Falls

**Current Replacement Value:** \$59,030  
**Deferred Maintenance:** \$29,787  
**Ext. Gross Area:** 300

**Current Replacement Value:** \$24,672  
**Deferred Maintenance:** \$5,796  
**Ext. Gross Area:** 192

**Current Replacement Value:** \$8,050  
**Deferred Maintenance:** \$161  
**Ext. Gross Area:** 100

**Site: E40015 - Lower Sioux Agency**

**Building Code:** E4001501501  
**Building Name:** Visitor Center  
**Facility Condition Index:** 0.24 - **Fair**

**Building Code:** E4001501502  
**Building Name:** Garage  
**Facility Condition Index:** 0.36 - **Poor**

**Building Code:** E4001501503  
**Building Name:** Stone Warehouse  
**Facility Condition Index:** 0.19 - **Fair**

**Cost Model Name:** Single-story Office/Public Access Facility  
**Address:** Rt. 1, Box 125  
**City Code:** Morton

**Cost Model Name:** Single-story Work Facility  
**Address:** Rt. 1, Box 125  
**City Code:** Morton

**Cost Model Name:** Bunker  
**Address:** Rt. 1, Box 125  
**City Code:** Morton

**Current Replacement Value:** \$1,493,262  
**Deferred Maintenance:** \$356,610  
**Ext. Gross Area:** 3,850

**Current Replacement Value:** \$134,568  
**Deferred Maintenance:** \$48,523  
**Ext. Gross Area:** 700

**Current Replacement Value:** \$1,155,198  
**Deferred Maintenance:** \$220,692  
**Ext. Gross Area:** 1,806

**Site: E40016 - Mille Lacs Indian Museum**

**Building Code:** E4001601601  
**Building Name:** Trading Post  
**Facility Condition Index:** 0.13 - **Good**

**Building Code:** E4001601602  
**Building Name:** Museum  
**Facility Condition Index:** 0.17 - **Fair**

**Building Code:** E4001601603  
**Building Name:** Ayers House  
**Facility Condition Index:** 0.08 - **Good**

**Building Code:** E4001601604  
**Building Name:** Ayer Storage Shed  
**Facility Condition Index:** 0.10 - **Good**

**Cost Model Name:** Single-story Work Facility  
**Address:** 43411 Oodena Drive  
**City Code:** ONAMIA

**Cost Model Name:** Single-story Office/Public Access Facility  
**Address:** 43411 Oodena Drive  
**City Code:** Onamia

**Cost Model Name:** Single-family Residence  
**Address:** 43411 Oodena Drive  
**City Code:** ONAMIA

**Cost Model Name:** Single-story Work Facility  
**Address:** 43411 Oodena Drive  
**City Code:** Onamia

**Current Replacement Value:** \$1,338,499  
**Deferred Maintenance:** \$175,228  
**Ext. Gross Area:** 4,400

**Current Replacement Value:** \$7,934,929  
**Deferred Maintenance:** \$1,362,743  
**Ext. Gross Area:** 28,000

**Current Replacement Value:** \$850,609  
**Deferred Maintenance:** \$69,386  
**Ext. Gross Area:** 2,460

**Current Replacement Value:** \$47,200  
**Deferred Maintenance:** \$4,720  
**Ext. Gross Area:** 485

**Building Code:** E4001601605  
**Building Name:** Cabin #1  
**Facility Condition Index:** 0.03 - **Excellent**

**Building Code:** E4001601606  
**Building Name:** Cabin #2  
**Facility Condition Index:** 0.03 - **Excellent**

**Building Code:** E4001601607  
**Building Name:** Cabin #3 / Shed  
**Facility Condition Index:** 0.03 - **Excellent**

**Building Code:** E4001601609  
**Building Name:** Storage Building  
**Facility Condition Index:** 0.10 - **Good**

**Cost Model Name:** Single-story Work Facility  
**Address:** 43411 Oodena Drive  
**City Code:** Onamia

**Cost Model Name:** Single-story Work Facility  
**Address:** 43411 Oodena Drive  
**City Code:** Onamia

**Cost Model Name:** Single-story Work Facility  
**Address:** 43411 Oodena Drive  
**City Code:** Onamia

**Cost Model Name:** Single-story Work Facility  
**Address:** 43411 Oodena Drive  
**City Code:** ONAMIA

**Current Replacement Value:** \$18,388  
**Deferred Maintenance:** \$603  
**Ext. Gross Area:** 165

**Current Replacement Value:** \$18,388  
**Deferred Maintenance:** \$603  
**Ext. Gross Area:** 165

**Current Replacement Value:** \$18,723  
**Deferred Maintenance:** \$614  
**Ext. Gross Area:** 168

**Current Replacement Value:** \$14,442  
**Deferred Maintenance:** \$1,444  
**Ext. Gross Area:** 165

**Site: E40017 - Minnehaha Depot**

**Building Code:** E4001701701  
**Building Name:** Minnehaha Depot  
**Facility Condition Index:** 0.21 - **Fair**

**Cost Model Name:** Single-family Residence  
**Address:** Minnehaha Park  
**City Code:** Minneapolis

**Current Replacement Value:** \$202,097  
**Deferred Maintenance:** \$43,180  
**Ext. Gross Area:** 461

**Site: E40018 - Snake River Fur Post**

**Building Code:** E4001801801  
**Building Name:** Women's Outhouse  
**Facility Condition Index:** 0.60 - **Crisis**

**Cost Model Name:** Vault Toilet  
**Address:** 12551 Voyageur Lane  
**City Code:** Pine City

**Current Replacement Value:** \$3,494  
**Deferred Maintenance:** \$2,100  
**Ext. Gross Area:** 16

**Building Code:** E4001801802  
**Building Name:** Men's Outhouse  
**Facility Condition Index:** 0.60 - **Crisis**

**Cost Model Name:** Vault Toilet  
**Address:** 12551 Voyageur Lane  
**City Code:** Pine City

**Current Replacement Value:** \$3,494  
**Deferred Maintenance:** \$2,100  
**Ext. Gross Area:** 16

**Building Code:** E4001801803  
**Building Name:** Fur Post  
**Facility Condition Index:** 0.26 - **Fair**

**Cost Model Name:** Single-story Work Facility  
**Address:** 12551 Voyageur Lane  
**City Code:** Pine City

**Current Replacement Value:** \$412,991  
**Deferred Maintenance:** \$107,718  
**Ext. Gross Area:** 1,367

**Building Code:** E4001801804  
**Building Name:** Picnic Shelter  
**Facility Condition Index:** 0.70 - **Crisis**

**Cost Model Name:** Open Air Shelter  
**Address:** 12551 Voyageur Lane  
**City Code:** Pine City

**Current Replacement Value:** \$177,870  
**Deferred Maintenance:** \$123,658  
**Ext. Gross Area:** 1,275

**Building Code:** E4001801806  
**Building Name:** Tractor Shed  
**Facility Condition Index:** 0.26 - **Fair**

**Cost Model Name:** Utility Shed  
**Address:** 12551 Voyageur Lane  
**City Code:** Pine City

**Current Replacement Value:** \$29,414  
**Deferred Maintenance:** \$7,646  
**Ext. Gross Area:** 200

**Building Code:** E4001801807  
**Building Name:** Maintenance Shop  
**Facility Condition Index:** 0.20 - Fair

**Building Code:** E4001801808  
**Building Name:** Visitor Center  
**Facility Condition Index:** 0.25 - Fair

**Building Code:** E4001801809  
**Building Name:** Palisade  
**Facility Condition Index:** 0.33 - Poor

**Cost Model Name:** Single-story Work Facility  
**Address:** 12551 Voyageur Lane  
**City Code:** Pine City

**Cost Model Name:** Single-story Office/Public Access Facility  
**Address:** 12551 Voyageur Lane  
**City Code:** Pine City

**Cost Model Name:** Bunker  
**Address:** 12551 Voyageur Lane  
**City Code:** PINE CITY

**Current Replacement Value:** \$145,917  
**Deferred Maintenance:** \$28,918  
**Ext. Gross Area:** 1,008

**Current Replacement Value:** \$3,451,753  
**Deferred Maintenance:** \$864,661  
**Ext. Gross Area:** 10,460

**Current Replacement Value:** \$524,917  
**Deferred Maintenance:** \$173,223  
**Ext. Gross Area:** 1,500

**Site: E40019 - Oliver H. Kelley Farm**

**Building Code:** E4001901901  
**Building Name:** Corn Crib  
**Facility Condition Index:** 0.33 - Poor

**Building Code:** E4001901905  
**Building Name:** Pig Shed / Pen (South)  
**Facility Condition Index:** 0.33 - Poor

**Building Code:** E4001901907  
**Building Name:** Barn  
**Facility Condition Index:** 0.21 - Fair

**Building Code:** E4001901908  
**Building Name:** Pig Shed / Pen (North)  
**Facility Condition Index:** 0.33 - Poor

**Building Code:** E4001901909  
**Building Name:** Farm House  
**Facility Condition Index:** 0.33 - Poor

**Building Code:** E4001901910  
**Building Name:** Calf Shed / Pen  
**Facility Condition Index:** 0.33 - Poor

**Building Code:** E4001901911  
**Building Name:** Chicken House  
**Facility Condition Index:** 0.28 - Fair

**Building Code:** E4001901912  
**Building Name:** Sheep Shed / Pen  
**Facility Condition Index:** 0.33 - Poor

**Cost Model Name:** Open Air Storage Structure  
**Address:** 15788 Kelley Farm Road  
**City Code:** Elk River

**Cost Model Name:** Open Air Storage Structure  
**Address:** 15788 Kelley Farm Road  
**City Code:** Elk River

**Cost Model Name:** Single-story Work Facility  
**Address:** 15788 Kelley Farm Road  
**City Code:** Elk River

**Cost Model Name:** Open Air Storage Structure  
**Address:** 15788 Kelley Farm Road  
**City Code:** Elk River

**Cost Model Name:** Single-family Residence  
**Address:** 15788 Kelley Farm Road  
**City Code:** Elk River

**Cost Model Name:** Open Air Storage Structure  
**Address:** 15788 Kelley Farm Road  
**City Code:** Elk River

**Cost Model Name:** Single-story Work Facility  
**Address:** 15788 Kelley Farm Road  
**City Code:** Elk River

**Cost Model Name:** Open Air Storage Structure  
**Address:** 15788 Kelley Farm Road  
**City Code:** Elk River

**Current Replacement Value:** \$8,320  
**Deferred Maintenance:** \$2,746  
**Ext. Gross Area:** 84

**Current Replacement Value:** \$12,390  
**Deferred Maintenance:** \$4,089  
**Ext. Gross Area:** 120

**Current Replacement Value:** \$675,044  
**Deferred Maintenance:** \$141,350  
**Ext. Gross Area:** 2,583

**Current Replacement Value:** \$3,717  
**Deferred Maintenance:** \$1,227  
**Ext. Gross Area:** 36

**Current Replacement Value:** \$1,629,166  
**Deferred Maintenance:** \$538,875  
**Ext. Gross Area:** 4,809

**Current Replacement Value:** \$6,608  
**Deferred Maintenance:** \$2,181  
**Ext. Gross Area:** 64

**Current Replacement Value:** \$33,081  
**Deferred Maintenance:** \$9,153  
**Ext. Gross Area:** 128

**Current Replacement Value:** \$12,390  
**Deferred Maintenance:** \$4,089  
**Ext. Gross Area:** 120

**Building Code:** E4001901913  
**Building Name:** Animal Shelter  
**Facility Condition Index:** 0.33 - **Poor**

**Cost Model Name:** Open Air Storage Structure  
**Address:** 15788 Kelley Farm Road  
**City Code:** Elk River

**Current Replacement Value:** \$49,559  
**Deferred Maintenance:** \$16,354  
**Ext. Gross Area:** 480

**Building Code:** E4001901914  
**Building Name:** Machine Shed  
**Facility Condition Index:** 0.21 - **Fair**

**Cost Model Name:** Single-story Work Facility  
**Address:** 15788 Kelley Farm Road  
**City Code:** Elk River

**Current Replacement Value:** \$52,330  
**Deferred Maintenance:** \$10,737  
**Ext. Gross Area:** 474

**Building Code:** E4001901917  
**Building Name:** Multipurpose Building  
**Facility Condition Index:** 0.03 - **Excellent**

**Cost Model Name:** Single-story Office/Public Access Facility  
**Address:** 15788 Kelley Farm Road  
**City Code:** ELK RIVER

**Current Replacement Value:** \$597,961  
**Deferred Maintenance:** \$18,874  
**Ext. Gross Area:** 2,720

**Building Code:** E4001901918  
**Building Name:** Visitor Center  
**Facility Condition Index:** 0.03 - **Excellent**

**Cost Model Name:** Single-story Office/Public Access Facility  
**Address:** 15788 Kelley Farm Road  
**City Code:** ELK RIVER

**Current Replacement Value:** \$5,926,575  
**Deferred Maintenance:** \$169,660  
**Ext. Gross Area:** 20,575

**Building Code:** E4001901919  
**Building Name:** Maintenance Building  
**Facility Condition Index:** 0.03 - **Excellent**

**Cost Model Name:** Single-story Work Facility  
**Address:** 15788 Kelley Farm Road  
**City Code:** ELK RIVER

**Current Replacement Value:** \$555,769  
**Deferred Maintenance:** \$14,574  
**Ext. Gross Area:** 2,016

**Building Code:** E4001901920  
**Building Name:** Animal Barn  
**Facility Condition Index:** 0.03 - **Excellent**

**Cost Model Name:** Open Air Storage Structure  
**Address:** 15788 Kelley Farm Road  
**City Code:** ELK RIVER

**Current Replacement Value:** \$352,440  
**Deferred Maintenance:** \$9,909  
**Ext. Gross Area:** 1,568

**Building Code:** E4001901921  
**Building Name:** Guest Animal Shelter  
**Facility Condition Index:** 0.02 - **Excellent**

**Cost Model Name:** Open Air Storage Structure  
**Address:** 15788 Kelley Farm Road  
**City Code:** ELK RIVER

**Current Replacement Value:** \$97,914  
**Deferred Maintenance:** \$2,229  
**Ext. Gross Area:** 576

**Building Code:** E4001901922  
**Building Name:** Picnic Shelter  
**Facility Condition Index:** 0.02 - **Excellent**

**Cost Model Name:** Open Air Shelter  
**Address:** 15788 Kelley Farm Road  
**City Code:** ELK RIVER

**Current Replacement Value:** \$88,951  
**Deferred Maintenance:** \$1,779  
**Ext. Gross Area:** 736

**Site: E40020 - Alexander Ramsey House**

**Building Code:** E4002002001  
**Building Name:** Carriage Barn  
**Facility Condition Index:** 0.25 - **Fair**

**Cost Model Name:** Single-story Office/Public Access Facility  
**Address:** 265 S. Exchange St.  
**City Code:** ST. PAUL

**Current Replacement Value:** \$528,239  
**Deferred Maintenance:** \$131,892  
**Ext. Gross Area:** 2,648

**Building Code:** E4002002002  
**Building Name:** Ramsey House  
**Facility Condition Index:** 0.32 - **Poor**

**Cost Model Name:** Single-family Residence  
**Address:** 265 S. Exchange St.  
**City Code:** ST. PAUL

**Current Replacement Value:** \$6,275,504  
**Deferred Maintenance:** \$1,988,275  
**Ext. Gross Area:** 12,487

**Building Code:** E4002002004  
**Building Name:** Equipment Shed  
**Facility Condition Index:** 0.15 - **Good**

**Cost Model Name:** Utility Shed  
**Address:** 265 S. Exchange St.  
**City Code:** ST. PAUL

**Current Replacement Value:** \$8,577  
**Deferred Maintenance:** \$1,286  
**Ext. Gross Area:** 120

**Site: E40021 - Split Rock Lighthouse**

**Building Code:** E4002102101  
**Building Name:** Dwelling #3  
**Facility Condition Index:** 0.29 - **Fair**

**Building Code:** E4002102102  
**Building Name:** Oil House/Storage  
**Facility Condition Index:** 0.26 - **Fair**

**Building Code:** E4002102103  
**Building Name:** Fog Signal Building  
**Facility Condition Index:** 0.21 - **Fair**

**Building Code:** E4002102104  
**Building Name:** Pump House  
**Facility Condition Index:** 0.54 - **Crisis**

**Building Code:** E4002102105  
**Building Name:** Tram House  
**Facility Condition Index:** 0.30 - **Fair**

**Building Code:** E4002102106  
**Building Name:** Dwelling #2  
**Facility Condition Index:** 0.12 - **Good**

**Building Code:** E4002102107  
**Building Name:** Storage Barn #2  
**Facility Condition Index:** 0.20 - **Fair**

**Building Code:** E4002102108  
**Building Name:** Storage Barn #3  
**Facility Condition Index:** 0.21 - **Fair**

**Building Code:** E4002102109  
**Building Name:** Visitor Center  
**Facility Condition Index:** 0.17 - **Fair**

**Building Code:** E4002102110  
**Building Name:** Lighthouse  
**Facility Condition Index:** 0.27 - **Fair**

**Building Code:** E4002102111  
**Building Name:** Dwelling #1  
**Facility Condition Index:** 0.24 - **Fair**

**Cost Model Name:** Single-family Residence  
**Address:** 3713 Split Rock Lighthouse Rd  
**City Code:** Two Harbors

**Cost Model Name:** Bunker  
**Address:** 3713 Split Rock Lighthouse Rd  
**City Code:** Two Harbors

**Cost Model Name:** Single-story Work Facility  
**Address:** 3713 Split Rock Lighthouse Rd  
**City Code:** Two Harbors

**Cost Model Name:** Utility Shed  
**Address:** 3713 Split Rock Lighthouse Rd  
**City Code:** Two Harbors

**Cost Model Name:** Single-story Work Facility  
**Address:** 3713 Split Rock Lighthouse Rd  
**City Code:** Two Harbors

**Cost Model Name:** Single-family Residence  
**Address:** 3713 Split Rock Lighthouse Rd  
**City Code:** Two Harbors

**Cost Model Name:** Single-story Work Facility  
**Address:** 3713 Split Rock Lighthouse Rd  
**City Code:** Two Harbors

**Cost Model Name:** Single-story Work Facility  
**Address:** 3713 Split Rock Lighthouse Rd  
**City Code:** Two Harbors

**Cost Model Name:** Single-story Office/Public Access Facility  
**Address:** 3713 Split Rock Lighthouse Rd  
**City Code:** Two Harbors

**Cost Model Name:** Bunker  
**Address:** 3713 Split Rock Lighthouse Rd  
**City Code:** Two Harbors

**Cost Model Name:** Single-family Residence  
**Address:** Split Rock Lighthouse  
**City Code:** Two Harbors

**Current Replacement Value:** \$1,571,987  
**Deferred Maintenance:** \$456,459  
**Ext. Gross Area:** 2,124

**Current Replacement Value:** \$177,619  
**Deferred Maintenance:** \$46,537  
**Ext. Gross Area:** 311

**Current Replacement Value:** \$359,493  
**Deferred Maintenance:** \$75,769  
**Ext. Gross Area:** 991

**Current Replacement Value:** \$16,986  
**Deferred Maintenance:** \$9,233  
**Ext. Gross Area:** 80

**Current Replacement Value:** \$40,100  
**Deferred Maintenance:** \$11,863  
**Ext. Gross Area:** 144

**Current Replacement Value:** \$1,633,456  
**Deferred Maintenance:** \$196,885  
**Ext. Gross Area:** 2,124

**Current Replacement Value:** \$196,473  
**Deferred Maintenance:** \$40,051  
**Ext. Gross Area:** 768

**Current Replacement Value:** \$187,313  
**Deferred Maintenance:** \$39,135  
**Ext. Gross Area:** 768

**Current Replacement Value:** \$5,559,769  
**Deferred Maintenance:** \$968,113  
**Ext. Gross Area:** 14,013

**Current Replacement Value:** \$598,368  
**Deferred Maintenance:** \$160,618  
**Ext. Gross Area:** 733

**Current Replacement Value:** \$1,591,831  
**Deferred Maintenance:** \$386,804  
**Ext. Gross Area:** 2,124

**Building Code:** E4002102113  
**Building Name:** Storage Garage - Maintena  
**Facility Condition Index:** 0.07 - **Good**

**Building Code:** E4002102114  
**Building Name:** Storage Garage  
**Facility Condition Index:** 0.09 - **Good**

**Building Code:** E4002102115  
**Building Name:** Well House  
**Facility Condition Index:** 0.18 - **Fair**

**Building Code:** E4002102116  
**Building Name:** Vending Hut  
**Facility Condition Index:** 0.10 - **Good**

**Building Code:** E4002102117  
**Building Name:** Shore Staircase & Landings  
**Facility Condition Index:** 0.10 - **Good**

**Cost Model Name:** Single-story Work Facility  
**Address:** 3713 Split Rock Lighthouse Rd  
**City Code:** Two Harbors

**Cost Model Name:** Single-story Work Facility  
**Address:** 3713 Split Rock Lighthouse Rd  
**City Code:** Two Harbors

**Cost Model Name:** Single-story Work Facility  
**Address:** 3713 Split Rock Lighthouse Rd  
**City Code:** Two Harbors

**Cost Model Name:** Open Air Shelter  
**Address:** 3713 Split Rock Lighthouse Rd  
**City Code:** Two Harbors

**Cost Model Name:** Bunker  
**Address:** 3713 Split Rock Lighthouse Road  
**City Code:** TWO HARBORS

**Current Replacement Value:** \$190,667  
**Deferred Maintenance:** \$13,821  
**Ext. Gross Area:** 576

**Current Replacement Value:** \$141,999  
**Deferred Maintenance:** \$12,488  
**Ext. Gross Area:** 576

**Current Replacement Value:** \$10,766  
**Deferred Maintenance:** \$1,934  
**Ext. Gross Area:** 36

**Current Replacement Value:** \$6,457  
**Deferred Maintenance:** \$646  
**Ext. Gross Area:** 80

**Current Replacement Value:** \$2,932,006  
**Deferred Maintenance:** \$293,201  
**Ext. Gross Area:** 10,000

**Site: E40022 - Upper Sioux Agency**

**Building Code:** E4002202201  
**Building Name:** House/Duplex  
**Facility Condition Index:** 0.22 - **Fair**

**Cost Model Name:** Single-family Residence  
**Address:** Rt. 2, Box 92  
**City Code:** Granite Falls

**Current Replacement Value:** \$359,426  
**Deferred Maintenance:** \$78,977  
**Ext. Gross Area:** 1,871

**Site: E40023 - W. W. Mayo House**

**Building Code:** E4002302301  
**Building Name:** W. W. Mayo House  
**Facility Condition Index:** 0.27 - **Fair**

**Cost Model Name:** Single-family Residence  
**Address:** 118 N. Main Street  
**City Code:** Le Sueur

**Current Replacement Value:** \$818,154  
**Deferred Maintenance:** \$221,727  
**Ext. Gross Area:** 2,275

**Site: E40024 - Sibley House Historic Site**

**Building Code:** E4002402401  
**Building Name:** DuPuis House  
**Facility Condition Index:** 0.23 - **Fair**

**Cost Model Name:** Single-family Residence  
**Address:** 1357 Sibley Memorial Highway  
**City Code:** Mendota

**Current Replacement Value:** \$2,169,382  
**Deferred Maintenance:** \$498,189  
**Ext. Gross Area:** 4,909

**Building Code:** E4002402402  
**Building Name:** Sibley House  
**Facility Condition Index:** 0.20 - **Fair**

**Cost Model Name:** Single-family Residence  
**Address:** 1357 Sibley Memorial Highway  
**City Code:** Mendota

**Current Replacement Value:** \$2,791,527  
**Deferred Maintenance:** \$558,347  
**Ext. Gross Area:** 5,373

**Building Code:** E4002402403  
**Building Name:** Faribault House  
**Facility Condition Index:** 0.15 - **Good**

**Cost Model Name:** Single-family Residence  
**Address:** 1357 Sibley Memorial Highway  
**City Code:** Mendota

**Current Replacement Value:** \$2,494,418  
**Deferred Maintenance:** \$364,859  
**Ext. Gross Area:** 4,650



**Building Code:** E4002402404  
**Building Name:** Cold Store  
**Facility Condition Index:** 0.10 - **Good**

**Building Code:** E4002402405  
**Building Name:** Well House  
**Facility Condition Index:** 0.12 - **Good**

**Building Code:** E4002402406  
**Building Name:** Caretaker's Cottage  
**Facility Condition Index:** 0.22 - **Fair**

**Building Code:** E4002402407  
**Building Name:** Caretaker's Garage  
**Facility Condition Index:** 0.28 - **Fair**

**Building Code:** E4002402409  
**Building Name:** Powderhouse  
**Facility Condition Index:** 0.35 - **Poor**

**Site: E40026 - 1500 Mississippi Street**

**Building Code:** E4002602601  
**Building Name:** 1500 Mississippi  
**Facility Condition Index:** 0.31 - **Poor**

**Site: E40027 - Birch Coulee Battlefield**

**Building Code:** E4002702701  
**Building Name:** Picnic Shelter  
**Facility Condition Index:** 0.10 - **Good**

**Building Code:** E4002702702  
**Building Name:** Porta-potty Shelter  
**Facility Condition Index:** 0.51 - **Crisis**

**Site: E40032 - Kellogg Center**

**Building Code:** E4003203201  
**Building Name:** Kellogg Center  
**Facility Condition Index:** 0.31 - **Poor**

**Site: E40033 - Mill City Museum**

**Cost Model Name:** Bunker  
**Address:** 1357 Sibley Memorial Highway  
**City Code:** Mendota

**Cost Model Name:** Bunker  
**Address:** 1357 Sibley Memorial Highway  
**City Code:** Mendota

**Cost Model Name:** Single-family Residence  
**Address:** 1357 Sibley Memorial Highway  
**City Code:** Mendota

**Cost Model Name:** Single-story Work Facility  
**Address:** 1357 Sibley Memorial Highway  
**City Code:** Mendota

**Cost Model Name:** Bunker  
**Address:** 1357 Sibley Memorial Highway  
**City Code:** Mendota

**Cost Model Name:** Single-story Work Facility  
**Address:** 1500 Mississippi Street  
**City Code:** ST. PAUL

**Cost Model Name:** Open Air Shelter  
**Address:** CR-2 &CR-18  
**City Code:** MORTON

**Cost Model Name:** Utility Shed  
**Address:** CR-2 &CR-18  
**City Code:** MORTON

**Cost Model Name:** Low-rise Office Building, 2 to 4 story  
**Address:** 328 Kellogg Boulevard West  
**City Code:** ST. PAUL

**Current Replacement Value:** \$238,000  
**Deferred Maintenance:** \$24,950  
**Ext. Gross Area:** 372

**Current Replacement Value:** \$153,974  
**Deferred Maintenance:** \$18,961  
**Ext. Gross Area:** 344

**Current Replacement Value:** \$416,326  
**Deferred Maintenance:** \$90,532  
**Ext. Gross Area:** 772

**Current Replacement Value:** \$62,218  
**Deferred Maintenance:** \$17,122  
**Ext. Gross Area:** 532

**Current Replacement Value:** \$39,614  
**Deferred Maintenance:** \$13,895  
**Ext. Gross Area:** 246

**Current Replacement Value:** \$16,228,085  
**Deferred Maintenance:** \$5,091,921  
**Ext. Gross Area:** 68,272

**Current Replacement Value:** \$23,576  
**Deferred Maintenance:** \$2,358  
**Ext. Gross Area:** 400

**Current Replacement Value:** \$2,509  
**Deferred Maintenance:** \$1,286  
**Ext. Gross Area:** 24

**Current Replacement Value:** \$13,359,242  
**Deferred Maintenance:** \$4,091,427  
**Ext. Gross Area:** 60,000



**Building Code:** E4003303301  
**Building Name:** Mill - Engine Houses - Wheat House  
**Facility Condition Index:** 0.17 - **Fair**

**Building Code:** E4003303302  
**Building Name:** Mill Office  
**Facility Condition Index:** 0.26 - **Fair**

**Building Code:** E4003303303  
**Building Name:** Mill Ruins Courtyard  
**Facility Condition Index:** 0.67 - **Crisis**

**Building Code:** E4003303304  
**Building Name:** Wheel House  
**Facility Condition Index:** 0.74 - **Crisis**

**Building Code:** E4003303305  
**Building Name:** Feed Elevator  
**Facility Condition Index:** 0.32 - **Poor**

**Building Code:** E4003303306  
**Building Name:** Elevator #1 - Train Shed - Conveyor  
**Facility Condition Index:** 0.56 - **Crisis**

**Site: G02310 - Capitol Complex**

**Building Code:** G0231011562  
**Building Name:** History Center  
**Facility Condition Index:** 0.18 - **Fair**

**Cost Model Name:** Multi-story Educational Facility  
**Address:** 704 2nd St S  
**City Code:** MINNEAPOLIS

**Cost Model Name:** Low-rise Office Building, 2 to 4 story  
**Address:** 704 2nd St S  
**City Code:** MINNEAPOLIS

**Cost Model Name:** Bunker  
**Address:** 704 2nd St S  
**City Code:** MINNEAPOLIS

**Cost Model Name:** Low-rise Office Building, 2 to 4 story  
**Address:** 704 2nd St S  
**City Code:** MINNEAPOLIS

**Cost Model Name:** Bunker  
**Address:** 704 2nd St S  
**City Code:** MINNEAPOLIS

**Cost Model Name:** Bunker  
**Address:** 704 2nd St S  
**City Code:** MINNEAPOLIS

**Cost Model Name:** Mid-rise Office Building, 5 to 10 story  
**Address:** 345 Kellogg Blvd. West  
**City Code:** ST. PAUL

**Current Replacement Value:** \$41,000,227  
**Deferred Maintenance:** \$7,166,254  
**Ext. Gross Area:** 75,000

**Current Replacement Value:** \$170,113  
**Deferred Maintenance:** \$44,300  
**Ext. Gross Area:** 960

**Current Replacement Value:** \$6,525,757  
**Deferred Maintenance:** \$4,396,970  
**Ext. Gross Area:** 9,512

**Current Replacement Value:** \$763,158  
**Deferred Maintenance:** \$568,451  
**Ext. Gross Area:** 3,904

**Current Replacement Value:** \$3,196,838  
**Deferred Maintenance:** \$1,008,491  
**Ext. Gross Area:** 4,690

**Current Replacement Value:** \$15,881,791  
**Deferred Maintenance:** \$8,827,744  
**Ext. Gross Area:** 25,613

**Current Replacement Value:** \$113,813,724  
**Deferred Maintenance:** \$20,223,613  
**Ext. Gross Area:** 517,556

## Agency: E44 - Minnesota State Academies

**FCI Rating:** Fair  
**Facility Condition Index:** 0.23

**Current Replacement Value:** \$147,234,098  
**Deferred Maintenance:** \$33,155,189

**Ext. Gross Area:** 424,709  
**Building Count:** 19

### Site: E44001 - Deaf Academy

**Building Code:** E4400100566  
**Building Name:** Central Gas Meter Building  
**Facility Condition Index:** 0.33 - Poor

**Cost Model Name:** Utility Shed  
**Address:** 615 Olof Hanson Drive  
**City Code:** Faribault

**Current Replacement Value:** \$87,440  
**Deferred Maintenance:** \$28,855  
**Ext. Gross Area:** 208

**Building Code:** E4400100766  
**Building Name:** Laundry Bldg.  
**Facility Condition Index:** 0.84 - Crisis

**Cost Model Name:** Low-rise Office Building, 2 to 4 story  
**Address:** 615 Olof Hanson Drive  
**City Code:** Faribault

**Current Replacement Value:** \$2,012,257  
**Deferred Maintenance:** \$1,691,059  
**Ext. Gross Area:** 7,107

**Building Code:** E4400100866  
**Building Name:** Power Plant  
**Facility Condition Index:** 0.16 - Fair

**Cost Model Name:** Single-story Work Facility  
**Address:** 615 Olof Hanson Drive  
**City Code:** Faribault

**Current Replacement Value:** \$5,064,450  
**Deferred Maintenance:** \$835,426  
**Ext. Gross Area:** 18,056

**Building Code:** E4400100966  
**Building Name:** Tate Hall  
**Facility Condition Index:** 0.31 - Poor

**Cost Model Name:** Multi-story Dormitory  
**Address:** 615 Olof Hanson Drive  
**City Code:** Faribault

**Current Replacement Value:** \$23,254,642  
**Deferred Maintenance:** \$7,134,262  
**Ext. Gross Area:** 62,207

**Building Code:** E4400101266  
**Building Name:** Pollard Hall  
**Facility Condition Index:** 0.21 - Fair

**Cost Model Name:** Multi-story Dormitory  
**Address:** 615 Olof Hanson Drive  
**City Code:** Faribault

**Current Replacement Value:** \$4,992,433  
**Deferred Maintenance:** \$1,025,973  
**Ext. Gross Area:** 16,746

**Building Code:** E4400101766  
**Building Name:** Rodman Hall  
**Facility Condition Index:** 0.27 - Fair

**Cost Model Name:** Multi-story Educational Facility  
**Address:** 615 Olof Hanson Drive  
**City Code:** Faribault

**Current Replacement Value:** \$8,137,420  
**Deferred Maintenance:** \$2,175,478  
**Ext. Gross Area:** 22,649

**Building Code:** E4400101966  
**Building Name:** Smith Hall  
**Facility Condition Index:** 0.14 - Good

**Cost Model Name:** Single-story Educational Facility  
**Address:** 615 Olof Hanson Drive  
**City Code:** Faribault

**Current Replacement Value:** \$6,155,336  
**Deferred Maintenance:** \$861,295  
**Ext. Gross Area:** 25,512

**Building Code:** E4400102018  
**Building Name:** Wilkins Hall  
**Facility Condition Index:** 0.02 - Excellent

**Cost Model Name:** Multi-story Dormitory  
**Address:** 615 Olof Hanson Drive  
**City Code:** FARIBAULT

**Current Replacement Value:** \$7,356,830  
**Deferred Maintenance:** \$155,091  
**Ext. Gross Area:** 26,874

**Building Code:** E4400102166  
**Building Name:** Quinn Hall  
**Facility Condition Index:** 0.10 - Good

**Cost Model Name:** Single-story Educational Facility  
**Address:** 615 Olof Hanson Drive  
**City Code:** Faribault

**Current Replacement Value:** \$7,627,821  
**Deferred Maintenance:** \$784,395  
**Ext. Gross Area:** 22,175

**Building Code:** E4400102666  
**Building Name:** Lauritsen Gymnasium  
**Facility Condition Index:** 0.32 - Poor

**Cost Model Name:** Recreation Center  
**Address:** 615 Olof Hanson Drive  
**City Code:** Faribault

**Current Replacement Value:** \$9,367,020  
**Deferred Maintenance:** \$2,956,428  
**Ext. Gross Area:** 25,975

**Building Code:** E4400102766  
**Building Name:** Noyes Hall  
**Facility Condition Index:** 0.26 - **Fair**

**Building Code:** E4400102866  
**Building Name:** Mott Hall  
**Facility Condition Index:** 0.43 - **Poor**

**Building Code:** E4400103066  
**Building Name:** Electrical Service Vault  
**Facility Condition Index:** 0.28 - **Fair**

**Building Code:** E4400103166  
**Building Name:** Garage MSAD (Rodman Garage)  
**Facility Condition Index:** 0.36 - **Poor**

**Cost Model Name:** Multi-story Educational Facility  
**Address:** 615 Olof Hanson Drive  
**City Code:** Faribault

**Cost Model Name:** Multi-story Educational Facility  
**Address:** 615 Olof Hanson Drive  
**City Code:** Faribault

**Cost Model Name:** Utility Shed  
**Address:** 615 Olof Hanson Drive  
**City Code:** Faribault

**Cost Model Name:** Single-story Work Facility  
**Address:** 615 Olof Hanson Drive  
**City Code:** Faribault

**Current Replacement Value:** \$23,149,592  
**Deferred Maintenance:** \$6,100,966  
**Ext. Gross Area:** 54,195

**Current Replacement Value:** \$6,847,802  
**Deferred Maintenance:** \$2,967,403  
**Ext. Gross Area:** 13,769

**Current Replacement Value:** \$74,642  
**Deferred Maintenance:** \$20,700  
**Ext. Gross Area:** 125

**Current Replacement Value:** \$278,806  
**Deferred Maintenance:** \$100,063  
**Ext. Gross Area:** 1,926

**Site: E44002 - Blind Academy**

**Building Code:** E4400200255  
**Building Name:** A + House  
**Facility Condition Index:** 0.08 - **Good**

**Building Code:** E4400200266  
**Building Name:** Torger Lien (Industrial Building)  
**Facility Condition Index:** 0.33 - **Poor**

**Building Code:** E4400201666  
**Building Name:** Library for the Blind & P  
**Facility Condition Index:** 0.28 - **Fair**

**Building Code:** E4400201866  
**Building Name:** Lysen - Gillen Learning Center  
**Facility Condition Index:** 0.10 - **Good**

**Building Code:** E4400202266  
**Building Name:** Maintenance Building  
**Facility Condition Index:** 0.39 - **Poor**

**Cost Model Name:** Single-family Residence  
**Address:** 400 SE 6th Ave.  
**City Code:** Faribault

**Cost Model Name:** Single-story Educational Facility  
**Address:** 400 SE 6th Ave.  
**City Code:** Faribault

**Cost Model Name:** Single-story Office/Public Access Facility  
**Address:** 400 SE 6th Ave.  
**City Code:** Faribault

**Cost Model Name:** Single-story Hotel/Dorm  
**Address:** 400 SE 6th Ave.  
**City Code:** Faribault

**Cost Model Name:** Single-story Educational Facility  
**Address:** 400 SE 6th Ave.  
**City Code:** Faribault

**Current Replacement Value:** \$873,486  
**Deferred Maintenance:** \$69,395  
**Ext. Gross Area:** 4,182

**Current Replacement Value:** \$1,690,266  
**Deferred Maintenance:** \$557,788  
**Ext. Gross Area:** 6,933

**Current Replacement Value:** \$7,578,695  
**Deferred Maintenance:** \$2,096,497  
**Ext. Gross Area:** 21,201

**Current Replacement Value:** \$31,947,226  
**Deferred Maintenance:** \$3,308,129  
**Ext. Gross Area:** 89,417

**Current Replacement Value:** \$737,931  
**Deferred Maintenance:** \$285,988  
**Ext. Gross Area:** 5,451

## Agency: E77 - Minnesota Zoological Garden

**FCI Rating:** Fair  
**Facility Condition Index:** 0.24

**Current Replacement Value:** \$232,546,137  
**Deferred Maintenance:** \$56,755,326

**Ext. Gross Area:** 666,315  
**Building Count:** 125

### Site: E77700 - MN ZOO

<b>Building Code:</b>	E7770000220	<b>Cost Model Name:</b>	Single-story Work Facility	<b>Current Replacement Value:</b>	\$712,117
<b>Building Name:</b>	Isolation Barn	<b>Address:</b>	13000 Zoo Boulevard	<b>Deferred Maintenance:</b>	\$173,334
<b>Facility Condition Index:</b>	0.24 - Fair	<b>City Code:</b>	APPLE VALLEY	<b>Ext. Gross Area:</b>	2,982
<b>Building Code:</b>	E7770000305	<b>Cost Model Name:</b>	Multi-story Educational Facility	<b>Current Replacement Value:</b>	\$25,043,563
<b>Building Name:</b>	MBC - Section -A-B- Admin-Education	<b>Address:</b>	13000 Zoo Boulevard	<b>Deferred Maintenance:</b>	\$4,105,956
<b>Facility Condition Index:</b>	0.16 - Fair	<b>City Code:</b>	APPLE VALLEY	<b>Ext. Gross Area:</b>	80,139
<b>Building Code:</b>	E7770000520	<b>Cost Model Name:</b>	Single-story Office/Public Access Facility	<b>Current Replacement Value:</b>	\$3,777,098
<b>Building Name:</b>	Central Plaza Office - Tiger Hold	<b>Address:</b>	13000 Zoo Boulevard	<b>Deferred Maintenance:</b>	\$749,524
<b>Facility Condition Index:</b>	0.20 - Fair	<b>City Code:</b>	APPLE VALLEY	<b>Ext. Gross Area:</b>	10,754
<b>Building Code:</b>	E7770000625	<b>Cost Model Name:</b>	Single-story Office/Public Access Facility	<b>Current Replacement Value:</b>	\$9,399,436
<b>Building Name:</b>	Bldg A - Animal Health	<b>Address:</b>	13000 Zoo Boulevard	<b>Deferred Maintenance:</b>	\$3,279,134
<b>Facility Condition Index:</b>	0.35 - Poor	<b>City Code:</b>	APPLE VALLEY	<b>Ext. Gross Area:</b>	18,781
<b>Building Code:</b>	E7770000725	<b>Cost Model Name:</b>	Single-story Work Facility	<b>Current Replacement Value:</b>	\$129,598
<b>Building Name:</b>	Mussel Building	<b>Address:</b>	13000 Zoo Boulevard	<b>Deferred Maintenance:</b>	\$2,592
<b>Facility Condition Index:</b>	0.02 - Excellent	<b>City Code:</b>	APPLE VALLEY	<b>Ext. Gross Area:</b>	413
<b>Building Code:</b>	E7770000755	<b>Cost Model Name:</b>	Single-story Restroom Facility	<b>Current Replacement Value:</b>	\$210,199
<b>Building Name:</b>	Replay Park Restroom	<b>Address:</b>	13000 Zoo Boulevard	<b>Deferred Maintenance:</b>	\$54,228
<b>Facility Condition Index:</b>	0.26 - Fair	<b>City Code:</b>	APPLE VALLEY	<b>Ext. Gross Area:</b>	585
<b>Building Code:</b>	E7770000855	<b>Cost Model Name:</b>	Recreation Center	<b>Current Replacement Value:</b>	\$856,667
<b>Building Name:</b>	Conservation Carousel	<b>Address:</b>	13000 Zoo Boulevard	<b>Deferred Maintenance:</b>	\$27,732
<b>Facility Condition Index:</b>	0.03 - Excellent	<b>City Code:</b>	APPLE VALLEY	<b>Ext. Gross Area:</b>	5,236
<b>Building Code:</b>	E7770000865	<b>Cost Model Name:</b>	Utility Shed	<b>Current Replacement Value:</b>	\$1,077,747
<b>Building Name:</b>	Fire Suppression Building	<b>Address:</b>	13000 Zoo Boulevard	<b>Deferred Maintenance:</b>	\$80,993
<b>Facility Condition Index:</b>	0.08 - Good	<b>City Code:</b>	APPLE VALLEY	<b>Ext. Gross Area:</b>	50
<b>Building Code:</b>	E7770000875	<b>Cost Model Name:</b>	Open Air Shelter	<b>Current Replacement Value:</b>	\$7,120
<b>Building Name:</b>	Carousel Token Shelter	<b>Address:</b>	13000 Zoo Boulevard	<b>Deferred Maintenance:</b>	\$1,211
<b>Facility Condition Index:</b>	0.17 - Fair	<b>City Code:</b>	APPLE VALLEY	<b>Ext. Gross Area:</b>	97
<b>Building Code:</b>	E7770001220	<b>Cost Model Name:</b>	Single-story Work Facility	<b>Current Replacement Value:</b>	\$286,497
<b>Building Name:</b>	Bldg H - Camel Barn	<b>Address:</b>	13000 Zoo Boulevard	<b>Deferred Maintenance:</b>	\$151,007
<b>Facility Condition Index:</b>	0.53 - Crisis	<b>City Code:</b>	APPLE VALLEY	<b>Ext. Gross Area:</b>	1,683

<b>Building Code:</b>	E7770001625	<b>Cost Model Name:</b>	Single-story Work Facility	<b>Current Replacement Value:</b>	\$5,412,718
<b>Building Name:</b>	Bldg B - Internal Services	<b>Address:</b>	13000 Zoo Boulevard	<b>Deferred Maintenance:</b>	\$2,126,885
<b>Facility Condition Index:</b>	0.39 - <b>Poor</b>	<b>City Code:</b>	APPLE VALLEY	<b>Ext. Gross Area:</b>	16,681
<b>Building Code:</b>	E7770001945	<b>Cost Model Name:</b>	Single-story Work Facility	<b>Current Replacement Value:</b>	\$193,851
<b>Building Name:</b>	Generator Discovery Bay	<b>Address:</b>	13000 Zoo Boulevard	<b>Deferred Maintenance:</b>	\$62,591
<b>Facility Condition Index:</b>	0.32 - <b>Poor</b>	<b>City Code:</b>	APPLE VALLEY	<b>Ext. Gross Area:</b>	149
<b>Building Code:</b>	E7770002220	<b>Cost Model Name:</b>	Single-story Work Facility	<b>Current Replacement Value:</b>	\$165,109
<b>Building Name:</b>	Bldg J - Horse Barn	<b>Address:</b>	13000 Zoo Boulevard	<b>Deferred Maintenance:</b>	\$60,197
<b>Facility Condition Index:</b>	0.36 - <b>Poor</b>	<b>City Code:</b>	APPLE VALLEY	<b>Ext. Gross Area:</b>	1,204
<b>Building Code:</b>	E7770002625	<b>Cost Model Name:</b>	Single-story Work Facility	<b>Current Replacement Value:</b>	\$1,097,324
<b>Building Name:</b>	Pole Bldg - Vehicle Maint	<b>Address:</b>	13000 Zoo Boulevard	<b>Deferred Maintenance:</b>	\$525,021
<b>Facility Condition Index:</b>	0.48 - <b>Poor</b>	<b>City Code:</b>	APPLE VALLEY	<b>Ext. Gross Area:</b>	7,172
<b>Building Code:</b>	E7770002725	<b>Cost Model Name:</b>	Single-story Work Facility	<b>Current Replacement Value:</b>	\$863,943
<b>Building Name:</b>	Bldg C - Vehicle Maint Garage	<b>Address:</b>	13000 Zoo Boulevard	<b>Deferred Maintenance:</b>	\$322,552
<b>Facility Condition Index:</b>	0.37 - <b>Poor</b>	<b>City Code:</b>	APPLE VALLEY	<b>Ext. Gross Area:</b>	2,912
<b>Building Code:</b>	E7770003220	<b>Cost Model Name:</b>	Single-story Work Facility	<b>Current Replacement Value:</b>	\$204,617
<b>Building Name:</b>	Bldg K - Camel Barn	<b>Address:</b>	13000 Zoo Boulevard	<b>Deferred Maintenance:</b>	\$105,087
<b>Facility Condition Index:</b>	0.51 - <b>Crisis</b>	<b>City Code:</b>	APPLE VALLEY	<b>Ext. Gross Area:</b>	1,202
<b>Building Code:</b>	E7770003625	<b>Cost Model Name:</b>	Single-story Work Facility	<b>Current Replacement Value:</b>	\$548,265
<b>Building Name:</b>	Greenhouse Headhouse	<b>Address:</b>	13000 Zoo Boulevard	<b>Deferred Maintenance:</b>	\$168,205
<b>Facility Condition Index:</b>	0.31 - <b>Poor</b>	<b>City Code:</b>	APPLE VALLEY	<b>Ext. Gross Area:</b>	1,890
<b>Building Code:</b>	E7770003725	<b>Cost Model Name:</b>	Single-story Work Facility	<b>Current Replacement Value:</b>	\$1,611,320
<b>Building Name:</b>	Greenhouse	<b>Address:</b>	13000 Zoo Boulevard	<b>Deferred Maintenance:</b>	\$799,089
<b>Facility Condition Index:</b>	0.50 - <b>Poor</b>	<b>City Code:</b>	APPLE VALLEY	<b>Ext. Gross Area:</b>	3,666
<b>Building Code:</b>	E7770004220	<b>Cost Model Name:</b>	Single-story Work Facility	<b>Current Replacement Value:</b>	\$258,221
<b>Building Name:</b>	Bldg L - Moose Barn	<b>Address:</b>	13000 Zoo Boulevard	<b>Deferred Maintenance:</b>	\$81,885
<b>Facility Condition Index:</b>	0.32 - <b>Poor</b>	<b>City Code:</b>	APPLE VALLEY	<b>Ext. Gross Area:</b>	1,200
<b>Building Code:</b>	E7770004625	<b>Cost Model Name:</b>	Single-story Work Facility	<b>Current Replacement Value:</b>	\$1,180,752
<b>Building Name:</b>	Bldg EF - Large Animal Holding	<b>Address:</b>	13000 Zoo Boulevard	<b>Deferred Maintenance:</b>	\$335,492
<b>Facility Condition Index:</b>	0.28 - <b>Fair</b>	<b>City Code:</b>	APPLE VALLEY	<b>Ext. Gross Area:</b>	2,735
<b>Building Code:</b>	E7770005230	<b>Cost Model Name:</b>	Butler-style Warehouse Building	<b>Current Replacement Value:</b>	\$1,443,721
<b>Building Name:</b>	Bldg M - Monorail Maint	<b>Address:</b>	13000 Zoo Boulevard	<b>Deferred Maintenance:</b>	\$353,084
<b>Facility Condition Index:</b>	0.24 - <b>Fair</b>	<b>City Code:</b>	APPLE VALLEY	<b>Ext. Gross Area:</b>	7,561
<b>Building Code:</b>	E7770005240	<b>Cost Model Name:</b>	Utility Shed	<b>Current Replacement Value:</b>	\$16,096
<b>Building Name:</b>	Monorail Maint Shed	<b>Address:</b>	13000 Zoo Boulevard	<b>Deferred Maintenance:</b>	\$14,872
<b>Facility Condition Index:</b>	0.92 - <b>Crisis</b>	<b>City Code:</b>	APPLE VALLEY	<b>Ext. Gross Area:</b>	126

<b>Building Code:</b>	E7770005625	<b>Cost Model Name:</b>	Butler-style Warehouse Building	<b>Current Replacement Value:</b>	\$699,681
<b>Building Name:</b>	Bldg G - Hay Storage	<b>Address:</b>	13000 Zoo Boulevard	<b>Deferred Maintenance:</b>	\$244,275
<b>Facility Condition Index:</b>	0.35 - <b>Poor</b>	<b>City Code:</b>	APPLE VALLEY	<b>Ext. Gross Area:</b>	7,852
<b>Building Code:</b>	E7770005720	<b>Cost Model Name:</b>	Single-story Office/Public Access Facility	<b>Current Replacement Value:</b>	\$207,436
<b>Building Name:</b>	Dhole Gazebo	<b>Address:</b>	13000 Zoo Boulevard	<b>Deferred Maintenance:</b>	\$54,948
<b>Facility Condition Index:</b>	0.26 - <b>Fair</b>	<b>City Code:</b>	APPLE VALLEY	<b>Ext. Gross Area:</b>	1,102
<b>Building Code:</b>	E7770006230	<b>Cost Model Name:</b>	Single-story Work Facility	<b>Current Replacement Value:</b>	\$215,842
<b>Building Name:</b>	Bldg N - Monorail Switch Gear	<b>Address:</b>	13000 Zoo Boulevard	<b>Deferred Maintenance:</b>	\$16,536
<b>Facility Condition Index:</b>	0.08 - <b>Good</b>	<b>City Code:</b>	APPLE VALLEY	<b>Ext. Gross Area:</b>	236
<b>Building Code:</b>	E7770006310	<b>Cost Model Name:</b>	Recreation Center	<b>Current Replacement Value:</b>	\$81,381,387
<b>Building Name:</b>	MBC - Section -C-D-E-F- Tropics	<b>Address:</b>	13000 Zoo Boulevard	<b>Deferred Maintenance:</b>	\$22,091,938
<b>Facility Condition Index:</b>	0.27 - <b>Fair</b>	<b>City Code:</b>	APPLE VALLEY	<b>Ext. Gross Area:</b>	192,142
<b>Building Code:</b>	E7770006320	<b>Cost Model Name:</b>	Fabric Structure	<b>Current Replacement Value:</b>	\$291,088
<b>Building Name:</b>	Butterfly Tent	<b>Address:</b>	13000 Zoo Boulevard	<b>Deferred Maintenance:</b>	\$37,861
<b>Facility Condition Index:</b>	0.13 - <b>Good</b>	<b>City Code:</b>	APPLE VALLEY	<b>Ext. Gross Area:</b>	4,539
<b>Building Code:</b>	E7770006330	<b>Cost Model Name:</b>	Utility Shed	<b>Current Replacement Value:</b>	\$17,567
<b>Building Name:</b>	Butterfly Containment Building	<b>Address:</b>	13000 Zoo Boulevard	<b>Deferred Maintenance:</b>	\$7,724
<b>Facility Condition Index:</b>	0.44 - <b>Poor</b>	<b>City Code:</b>	APPLE VALLEY	<b>Ext. Gross Area:</b>	102
<b>Building Code:</b>	E7770006340	<b>Cost Model Name:</b>	Fabric Structure	<b>Current Replacement Value:</b>	\$24,585
<b>Building Name:</b>	Endangered Butterfly Tent	<b>Address:</b>	13000 Zoo Boulevard	<b>Deferred Maintenance:</b>	\$11,316
<b>Facility Condition Index:</b>	0.46 - <b>Poor</b>	<b>City Code:</b>	APPLE VALLEY	<b>Ext. Gross Area:</b>	336
<b>Building Code:</b>	E7770006635	<b>Cost Model Name:</b>	Single-story Work Facility	<b>Current Replacement Value:</b>	\$4,205,755
<b>Building Name:</b>	Bldg H - Central Heat Plant	<b>Address:</b>	13000 Zoo Boulevard	<b>Deferred Maintenance:</b>	\$1,398,821
<b>Facility Condition Index:</b>	0.33 - <b>Poor</b>	<b>City Code:</b>	APPLE VALLEY	<b>Ext. Gross Area:</b>	3,165
<b>Building Code:</b>	E7770007240	<b>Cost Model Name:</b>	Single-story Work Facility	<b>Current Replacement Value:</b>	\$3,084,515
<b>Building Name:</b>	Bison - Pronghorn Holding	<b>Address:</b>	13000 Zoo Boulevard	<b>Deferred Maintenance:</b>	\$277,010
<b>Facility Condition Index:</b>	0.09 - <b>Good</b>	<b>City Code:</b>	APPLE VALLEY	<b>Ext. Gross Area:</b>	22,229
<b>Building Code:</b>	E7770007320	<b>Cost Model Name:</b>	Single-story Work Facility	<b>Current Replacement Value:</b>	\$267,256
<b>Building Name:</b>	Bison Garage	<b>Address:</b>	13000 Zoo Boulevard	<b>Deferred Maintenance:</b>	\$9,045
<b>Facility Condition Index:</b>	0.03 - <b>Excellent</b>	<b>City Code:</b>	APPLE VALLEY	<b>Ext. Gross Area:</b>	952
<b>Building Code:</b>	E7770007420	<b>Cost Model Name:</b>	Utility Shed	<b>Current Replacement Value:</b>	\$207,030
<b>Building Name:</b>	Bison Holding Hay Shed	<b>Address:</b>	13000 Zoo Boulevard	<b>Deferred Maintenance:</b>	\$65,590
<b>Facility Condition Index:</b>	0.32 - <b>Poor</b>	<b>City Code:</b>	APPLE VALLEY	<b>Ext. Gross Area:</b>	729
<b>Building Code:</b>	E7770007520	<b>Cost Model Name:</b>	Open Air Storage Structure	<b>Current Replacement Value:</b>	\$17,591
<b>Building Name:</b>	Bison Holding Shed	<b>Address:</b>	13000 Zoo Boulevard	<b>Deferred Maintenance:</b>	\$7,500
<b>Facility Condition Index:</b>	0.43 - <b>Poor</b>	<b>City Code:</b>	APPLE VALLEY	<b>Ext. Gross Area:</b>	220



**Building Code:** E7770007625  
**Building Name:** Warehouse-Maintenance Support  
**Facility Condition Index:** 0.27 - **Fair**

**Building Code:** E7770008220  
**Building Name:** Caribou Barn A  
**Facility Condition Index:** 0.28 - **Fair**

**Building Code:** E7770008225  
**Building Name:** Caribou Barn B  
**Facility Condition Index:** 0.28 - **Fair**

**Building Code:** E7770008320  
**Building Name:** Giraffe Holding  
**Facility Condition Index:** 0.14 - **Good**

**Building Code:** E7770008420  
**Building Name:** Zebra Holding  
**Facility Condition Index:** 0.19 - **Fair**

**Building Code:** E7770008520  
**Building Name:** Gazelle Holding  
**Facility Condition Index:** 0.19 - **Fair**

**Building Code:** E7770008620  
**Building Name:** Oryx Holding  
**Facility Condition Index:** 0.18 - **Fair**

**Building Code:** E7770008720  
**Building Name:** Africa Holding Shed  
**Facility Condition Index:** 0.33 - **Poor**

**Building Code:** E7770008820  
**Building Name:** Africa Holding Hay Shed  
**Facility Condition Index:** 0.13 - **Good**

**Building Code:** E7770009220  
**Building Name:** Musk Ox Bldg A  
**Facility Condition Index:** 0.27 - **Fair**

**Building Code:** E7770009225  
**Building Name:** Musk Ox Bldg B  
**Facility Condition Index:** 0.25 - **Fair**

**Building Code:** E7770009320  
**Building Name:** Musk Ox Viewing Shelter  
**Facility Condition Index:** 0.37 - **Poor**

**Cost Model Name:** Butler-style Warehouse Building  
**Address:** 13000 Zoo Boulevard  
**City Code:** APPLE VALLEY

**Cost Model Name:** Single-story Work Facility  
**Address:** 13000 Zoo Boulevard  
**City Code:** APPLE VALLEY

**Cost Model Name:** Single-story Work Facility  
**Address:** 13000 Zoo Boulevard  
**City Code:** APPLE VALLEY

**Cost Model Name:** Single-story Work Facility  
**Address:** 13000 Zoo Boulevard  
**City Code:** APPLE VALLEY

**Cost Model Name:** Single-story Work Facility  
**Address:** 13000 Zoo Boulevard  
**City Code:** APPLE VALLEY

**Cost Model Name:** Single-story Work Facility  
**Address:** 13000 Zoo Boulevard  
**City Code:** APPLE VALLEY

**Cost Model Name:** Single-story Work Facility  
**Address:** 13000 Zoo Boulevard  
**City Code:** APPLE VALLEY

**Cost Model Name:** Utility Shed  
**Address:** 13000 Zoo Boulevard  
**City Code:** APPLE VALLEY

**Cost Model Name:** Open Air Storage Structure  
**Address:** 13000 Zoo Boulevard  
**City Code:** APPLE VALLEY

**Cost Model Name:** Single-story Work Facility  
**Address:** 13000 Zoo Boulevard  
**City Code:** APPLE VALLEY

**Cost Model Name:** Single-story Work Facility  
**Address:** 13000 Zoo Boulevard  
**City Code:** APPLE VALLEY

**Cost Model Name:** Open Air Shelter  
**Address:** 13000 Zoo Boulevard  
**City Code:** APPLE VALLEY

**Current Replacement Value:** \$1,543,609  
**Deferred Maintenance:** \$422,727  
**Ext. Gross Area:** 11,317

**Current Replacement Value:** \$482,564  
**Deferred Maintenance:** \$136,605  
**Ext. Gross Area:** 2,649

**Current Replacement Value:** \$193,515  
**Deferred Maintenance:** \$54,095  
**Ext. Gross Area:** 1,121

**Current Replacement Value:** \$108,315  
**Deferred Maintenance:** \$15,558  
**Ext. Gross Area:** 517

**Current Replacement Value:** \$41,414  
**Deferred Maintenance:** \$7,913  
**Ext. Gross Area:** 387

**Current Replacement Value:** \$41,414  
**Deferred Maintenance:** \$7,913  
**Ext. Gross Area:** 387

**Current Replacement Value:** \$39,544  
**Deferred Maintenance:** \$7,063  
**Ext. Gross Area:** 387

**Current Replacement Value:** \$44,926  
**Deferred Maintenance:** \$14,826  
**Ext. Gross Area:** 346

**Current Replacement Value:** \$17,591  
**Deferred Maintenance:** \$2,331  
**Ext. Gross Area:** 220

**Current Replacement Value:** \$495,229  
**Deferred Maintenance:** \$133,396  
**Ext. Gross Area:** 1,608

**Current Replacement Value:** \$329,471  
**Deferred Maintenance:** \$83,530  
**Ext. Gross Area:** 1,515

**Current Replacement Value:** \$41,679  
**Deferred Maintenance:** \$15,266  
**Ext. Gross Area:** 287

<b>Building Code:</b>	E7770009420	<b>Cost Model Name:</b>	Utility Shed	<b>Current Replacement Value:</b>	\$23,350
<b>Building Name:</b>	Gate 2 Security Shack	<b>Address:</b>	13000 Zoo Boulevard	<b>Deferred Maintenance:</b>	\$4,231
<b>Facility Condition Index:</b>	0.18 - Fair	<b>City Code:</b>	APPLE VALLEY	<b>Ext. Gross Area:</b>	50
<b>Building Code:</b>	E7770009430	<b>Cost Model Name:</b>	Utility Shed	<b>Current Replacement Value:</b>	\$5,673
<b>Building Name:</b>	Dinos Ticket Booth 2	<b>Address:</b>	13000 Zoo Boulevard	<b>Deferred Maintenance:</b>	\$2,212
<b>Facility Condition Index:</b>	0.39 - Poor	<b>City Code:</b>	APPLE VALLEY	<b>Ext. Gross Area:</b>	33
<b>Building Code:</b>	E7770009440	<b>Cost Model Name:</b>	Open Air Shelter	<b>Current Replacement Value:</b>	\$46,076
<b>Building Name:</b>	Dinos Gift Tent	<b>Address:</b>	13000 Zoo Boulevard	<b>Deferred Maintenance:</b>	\$17,470
<b>Facility Condition Index:</b>	0.38 - Poor	<b>City Code:</b>	APPLE VALLEY	<b>Ext. Gross Area:</b>	995
<b>Building Code:</b>	E7770010510	<b>Cost Model Name:</b>	Single-story Office/Public Access Facility	<b>Current Replacement Value:</b>	\$288,400
<b>Building Name:</b>	East Entrance	<b>Address:</b>	13000 Zoo Boulevard	<b>Deferred Maintenance:</b>	\$47,879
<b>Facility Condition Index:</b>	0.17 - Fair	<b>City Code:</b>	APPLE VALLEY	<b>Ext. Gross Area:</b>	469
<b>Building Code:</b>	E7770011220	<b>Cost Model Name:</b>	Single-story Work Facility	<b>Current Replacement Value:</b>	\$411,507
<b>Building Name:</b>	Bldg V - Takin Barn	<b>Address:</b>	13000 Zoo Boulevard	<b>Deferred Maintenance:</b>	\$107,892
<b>Facility Condition Index:</b>	0.26 - Fair	<b>City Code:</b>	APPLE VALLEY	<b>Ext. Gross Area:</b>	2,335
<b>Building Code:</b>	E7770012245	<b>Cost Model Name:</b>	Single-story Work Facility	<b>Current Replacement Value:</b>	\$1,169,166
<b>Building Name:</b>	Bird Holding - Galaxie Ave	<b>Address:</b>	13000 Zoo Boulevard	<b>Deferred Maintenance:</b>	\$262,613
<b>Facility Condition Index:</b>	0.22 - Fair	<b>City Code:</b>	APPLE VALLEY	<b>Ext. Gross Area:</b>	2,990
<b>Building Code:</b>	E7770013255	<b>Cost Model Name:</b>	Single-story Work Facility	<b>Current Replacement Value:</b>	\$968,174
<b>Building Name:</b>	Amphitheater Bird Holding	<b>Address:</b>	13000 Zoo Boulevard	<b>Deferred Maintenance:</b>	\$233,014
<b>Facility Condition Index:</b>	0.24 - Fair	<b>City Code:</b>	APPLE VALLEY	<b>Ext. Gross Area:</b>	3,127
<b>Building Code:</b>	E7770013355	<b>Cost Model Name:</b>	Single-story Office/Public Access Facility	<b>Current Replacement Value:</b>	\$1,888,831
<b>Building Name:</b>	Amphitheater	<b>Address:</b>	13000 Zoo Boulevard	<b>Deferred Maintenance:</b>	\$476,218
<b>Facility Condition Index:</b>	0.25 - Fair	<b>City Code:</b>	APPLE VALLEY	<b>Ext. Gross Area:</b>	11,980
<b>Building Code:</b>	E7770013375	<b>Cost Model Name:</b>	Single-story Office/Public Access Facility	<b>Current Replacement Value:</b>	\$917,565
<b>Building Name:</b>	Tiger Lair	<b>Address:</b>	13000 Zoo Boulevard	<b>Deferred Maintenance:</b>	\$243,755
<b>Facility Condition Index:</b>	0.27 - Fair	<b>City Code:</b>	APPLE VALLEY	<b>Ext. Gross Area:</b>	2,773
<b>Building Code:</b>	E7770013455	<b>Cost Model Name:</b>	Single-story Restroom Facility	<b>Current Replacement Value:</b>	\$408,523
<b>Building Name:</b>	Amphitheater Restroom	<b>Address:</b>	13000 Zoo Boulevard	<b>Deferred Maintenance:</b>	\$92,061
<b>Facility Condition Index:</b>	0.23 - Fair	<b>City Code:</b>	APPLE VALLEY	<b>Ext. Gross Area:</b>	1,098
<b>Building Code:</b>	E7770013655	<b>Cost Model Name:</b>	Fabric Structure	<b>Current Replacement Value:</b>	\$141,648
<b>Building Name:</b>	Picnic Tent 1	<b>Address:</b>	13000 Zoo Boulevard	<b>Deferred Maintenance:</b>	\$2,833
<b>Facility Condition Index:</b>	0.02 - Excellent	<b>City Code:</b>	APPLE VALLEY	<b>Ext. Gross Area:</b>	1,954
<b>Building Code:</b>	E7770013755	<b>Cost Model Name:</b>	Fabric Structure	<b>Current Replacement Value:</b>	\$141,648
<b>Building Name:</b>	Picnic Tent 2	<b>Address:</b>	13000 Zoo Boulevard	<b>Deferred Maintenance:</b>	\$7,863
<b>Facility Condition Index:</b>	0.06 - Good	<b>City Code:</b>	APPLE VALLEY	<b>Ext. Gross Area:</b>	1,954



<b>Building Code:</b>	E7770015235	<b>Cost Model Name:</b>	Single-story Work Facility	<b>Current Replacement Value:</b>	\$122,540
<b>Building Name:</b>	Cement Shed	<b>Address:</b>	13000 Zoo Boulevard	<b>Deferred Maintenance:</b>	\$53,877
<b>Facility Condition Index:</b>	0.44 - <b>Poor</b>	<b>City Code:</b>	APPLE VALLEY	<b>Ext. Gross Area:</b>	494
<b>Building Code:</b>	E7770015315	<b>Cost Model Name:</b>	Single-story Office/Public Access Facility	<b>Current Replacement Value:</b>	\$10,131,746
<b>Building Name:</b>	MBC - Section -G- MN Trail	<b>Address:</b>	13000 Zoo Boulevard	<b>Deferred Maintenance:</b>	\$3,506,840
<b>Facility Condition Index:</b>	0.35 - <b>Poor</b>	<b>City Code:</b>	APPLE VALLEY	<b>Ext. Gross Area:</b>	27,265
<b>Building Code:</b>	E7770016150	<b>Cost Model Name:</b>	Single-story Work Facility	<b>Current Replacement Value:</b>	\$1,230,028
<b>Building Name:</b>	Black Bear Holding	<b>Address:</b>	13000 Zoo Boulevard	<b>Deferred Maintenance:</b>	\$209,621
<b>Facility Condition Index:</b>	0.17 - <b>Fair</b>	<b>City Code:</b>	APPLE VALLEY	<b>Ext. Gross Area:</b>	2,123
<b>Building Code:</b>	E7770017340	<b>Cost Model Name:</b>	Single-story Office/Public Access Facility	<b>Current Replacement Value:</b>	\$954,942
<b>Building Name:</b>	Close Encounters-Tree Top Trailhead	<b>Address:</b>	13000 Zoo Boulevard	<b>Deferred Maintenance:</b>	\$80,592
<b>Facility Condition Index:</b>	0.08 - <b>Good</b>	<b>City Code:</b>	APPLE VALLEY	<b>Ext. Gross Area:</b>	1,824
<b>Building Code:</b>	E7770019640	<b>Cost Model Name:</b>	Single-story Work Facility	<b>Current Replacement Value:</b>	\$4,102,428
<b>Building Name:</b>	Life Support Discovery Bay	<b>Address:</b>	13000 Zoo Boulevard	<b>Deferred Maintenance:</b>	\$901,065
<b>Facility Condition Index:</b>	0.22 - <b>Fair</b>	<b>City Code:</b>	APPLE VALLEY	<b>Ext. Gross Area:</b>	13,677
<b>Building Code:</b>	E7770019740	<b>Cost Model Name:</b>	Single-story Office/Public Access Facility	<b>Current Replacement Value:</b>	\$442,491
<b>Building Name:</b>	Marketing Trailer	<b>Address:</b>	13000 Zoo Boulevard	<b>Deferred Maintenance:</b>	\$109,856
<b>Facility Condition Index:</b>	0.25 - <b>Fair</b>	<b>City Code:</b>	APPLE VALLEY	<b>Ext. Gross Area:</b>	1,381
<b>Building Code:</b>	E7770020145	<b>Cost Model Name:</b>	Single-family Residence	<b>Current Replacement Value:</b>	\$1,963,937
<b>Building Name:</b>	Farm House	<b>Address:</b>	13000 Zoo Boulevard	<b>Deferred Maintenance:</b>	\$358,674
<b>Facility Condition Index:</b>	0.18 - <b>Fair</b>	<b>City Code:</b>	APPLE VALLEY	<b>Ext. Gross Area:</b>	7,264
<b>Building Code:</b>	E7770020245	<b>Cost Model Name:</b>	Single-story Work Facility	<b>Current Replacement Value:</b>	\$301,150
<b>Building Name:</b>	Goat - Sheep Barn	<b>Address:</b>	13000 Zoo Boulevard	<b>Deferred Maintenance:</b>	\$60,032
<b>Facility Condition Index:</b>	0.20 - <b>Fair</b>	<b>City Code:</b>	APPLE VALLEY	<b>Ext. Gross Area:</b>	1,168
<b>Building Code:</b>	E7770020345	<b>Cost Model Name:</b>	Single-story Work Facility	<b>Current Replacement Value:</b>	\$432,851
<b>Building Name:</b>	Granary	<b>Address:</b>	13000 Zoo Boulevard	<b>Deferred Maintenance:</b>	\$61,270
<b>Facility Condition Index:</b>	0.14 - <b>Good</b>	<b>City Code:</b>	APPLE VALLEY	<b>Ext. Gross Area:</b>	2,149
<b>Building Code:</b>	E7770020445	<b>Cost Model Name:</b>	Single-story Work Facility	<b>Current Replacement Value:</b>	\$1,070,192
<b>Building Name:</b>	Grain Elevator	<b>Address:</b>	13000 Zoo Boulevard	<b>Deferred Maintenance:</b>	\$24,626
<b>Facility Condition Index:</b>	0.02 - <b>Excellent</b>	<b>City Code:</b>	APPLE VALLEY	<b>Ext. Gross Area:</b>	2,524
<b>Building Code:</b>	E7770020545	<b>Cost Model Name:</b>	Butler-style Warehouse Building	<b>Current Replacement Value:</b>	\$240,476
<b>Building Name:</b>	Machine Shed	<b>Address:</b>	13000 Zoo Boulevard	<b>Deferred Maintenance:</b>	\$38,547
<b>Facility Condition Index:</b>	0.16 - <b>Fair</b>	<b>City Code:</b>	APPLE VALLEY	<b>Ext. Gross Area:</b>	2,586
<b>Building Code:</b>	E7770020645	<b>Cost Model Name:</b>	Single-story Work Facility	<b>Current Replacement Value:</b>	\$113,247
<b>Building Name:</b>	Chicken House	<b>Address:</b>	13000 Zoo Boulevard	<b>Deferred Maintenance:</b>	\$16,085
<b>Facility Condition Index:</b>	0.14 - <b>Good</b>	<b>City Code:</b>	APPLE VALLEY	<b>Ext. Gross Area:</b>	1,499

**Building Code:** E7770020745  
**Building Name:** Swine Barn  
**Facility Condition Index:** 0.12 - **Good**

**Cost Model Name:** Single-story Work Facility  
**Address:** 13000 Zoo Boulevard  
**City Code:** APPLE VALLEY

**Current Replacement Value:** \$280,081  
**Deferred Maintenance:** \$33,395  
**Ext. Gross Area:** 877

**Building Code:** E7770020845  
**Building Name:** Dairy Barn  
**Facility Condition Index:** 0.16 - **Fair**

**Cost Model Name:** Single-story Work Facility  
**Address:** 13000 Zoo Boulevard  
**City Code:** APPLE VALLEY

**Current Replacement Value:** \$923,163  
**Deferred Maintenance:** \$148,656  
**Ext. Gross Area:** 5,494

**Building Code:** E7770020945  
**Building Name:** Horse Barn  
**Facility Condition Index:** 0.26 - **Fair**

**Cost Model Name:** Single-story Work Facility  
**Address:** 13000 Zoo Boulevard  
**City Code:** APPLE VALLEY

**Current Replacement Value:** \$183,775  
**Deferred Maintenance:** \$47,111  
**Ext. Gross Area:** 1,267

**Building Code:** E7770021015  
**Building Name:** Farm Shelter 1  
**Facility Condition Index:** 0.10 - **Good**

**Cost Model Name:** Open Air Shelter  
**Address:** 13000 Zoo Boulevard  
**City Code:** APPLE VALLEY

**Current Replacement Value:** \$9,540  
**Deferred Maintenance:** \$954  
**Ext. Gross Area:** 154

**Building Code:** E7770021025  
**Building Name:** Farm Shelter 2  
**Facility Condition Index:** 0.10 - **Good**

**Cost Model Name:** Open Air Shelter  
**Address:** 13000 Zoo Boulevard  
**City Code:** APPLE VALLEY

**Current Replacement Value:** \$9,540  
**Deferred Maintenance:** \$954  
**Ext. Gross Area:** 154

**Building Code:** E7770021035  
**Building Name:** Farm Shelter 3  
**Facility Condition Index:** 0.16 - **Fair**

**Cost Model Name:** Open Air Shelter  
**Address:** 13000 Zoo Boulevard  
**City Code:** APPLE VALLEY

**Current Replacement Value:** \$11,039  
**Deferred Maintenance:** \$1,791  
**Ext. Gross Area:** 154

**Building Code:** E7770021045  
**Building Name:** Farm Shelter 4  
**Facility Condition Index:** 0.16 - **Fair**

**Cost Model Name:** Open Air Shelter  
**Address:** 13000 Zoo Boulevard  
**City Code:** APPLE VALLEY

**Current Replacement Value:** \$11,039  
**Deferred Maintenance:** \$1,791  
**Ext. Gross Area:** 154

**Building Code:** E7770021055  
**Building Name:** Farm Shelter 5  
**Facility Condition Index:** 0.18 - **Fair**

**Cost Model Name:** Open Air Shelter  
**Address:** 13000 Zoo Boulevard  
**City Code:** APPLE VALLEY

**Current Replacement Value:** \$9,540  
**Deferred Maintenance:** \$1,761  
**Ext. Gross Area:** 154

**Building Code:** E7770021065  
**Building Name:** Farm Shelter 6  
**Facility Condition Index:** 0.23 - **Fair**

**Cost Model Name:** Open Air Shelter  
**Address:** 13000 Zoo Boulevard  
**City Code:** APPLE VALLEY

**Current Replacement Value:** \$9,540  
**Deferred Maintenance:** \$2,199  
**Ext. Gross Area:** 154

**Building Code:** E7770021075  
**Building Name:** Farm Shelter 7  
**Facility Condition Index:** 0.18 - **Fair**

**Cost Model Name:** Open Air Shelter  
**Address:** 13000 Zoo Boulevard  
**City Code:** APPLE VALLEY

**Current Replacement Value:** \$9,540  
**Deferred Maintenance:** \$1,761  
**Ext. Gross Area:** 154

**Building Code:** E7770021085  
**Building Name:** Farm Shelter 8  
**Facility Condition Index:** 0.19 - **Fair**

**Cost Model Name:** Open Air Shelter  
**Address:** 13000 Zoo Boulevard  
**City Code:** APPLE VALLEY

**Current Replacement Value:** \$11,304  
**Deferred Maintenance:** \$2,098  
**Ext. Gross Area:** 154

**Building Code:** E7770021095  
**Building Name:** Farm Loading Shelter  
**Facility Condition Index:** 0.11 - **Good**

**Cost Model Name:** Open Air Shelter  
**Address:** 13000 Zoo Boulevard  
**City Code:** APPLE VALLEY

**Current Replacement Value:** \$6,693  
**Deferred Maintenance:** \$721  
**Ext. Gross Area:** 127

<b>Building Code:</b>	E7770021105	<b>Cost Model Name:</b>	Open Air Storage Structure	<b>Current Replacement Value:</b>	\$19,965
<b>Building Name:</b>	Pony Shed 1	<b>Address:</b>	13000 Zoo Boulevard	<b>Deferred Maintenance:</b>	\$1,142
<b>Facility Condition Index:</b>	0.06 - <b>Good</b>	<b>City Code:</b>	APPLE VALLEY	<b>Ext. Gross Area:</b>	185
<b>Building Code:</b>	E7770021115	<b>Cost Model Name:</b>	Open Air Storage Structure	<b>Current Replacement Value:</b>	\$16,924
<b>Building Name:</b>	Pony Shed 2	<b>Address:</b>	13000 Zoo Boulevard	<b>Deferred Maintenance:</b>	\$1,081
<b>Facility Condition Index:</b>	0.06 - <b>Good</b>	<b>City Code:</b>	APPLE VALLEY	<b>Ext. Gross Area:</b>	185
<b>Building Code:</b>	E7770022145	<b>Cost Model Name:</b>	Utility Shed	<b>Current Replacement Value:</b>	\$135,675
<b>Building Name:</b>	Concrete - Stave Silo	<b>Address:</b>	13000 Zoo Boulevard	<b>Deferred Maintenance:</b>	\$16,235
<b>Facility Condition Index:</b>	0.12 - <b>Good</b>	<b>City Code:</b>	APPLE VALLEY	<b>Ext. Gross Area:</b>	185
<b>Building Code:</b>	E7770022245	<b>Cost Model Name:</b>	Utility Shed	<b>Current Replacement Value:</b>	\$51,955
<b>Building Name:</b>	Metal Silo	<b>Address:</b>	13000 Zoo Boulevard	<b>Deferred Maintenance:</b>	\$4,478
<b>Facility Condition Index:</b>	0.09 - <b>Good</b>	<b>City Code:</b>	APPLE VALLEY	<b>Ext. Gross Area:</b>	181
<b>Building Code:</b>	E7770029640	<b>Cost Model Name:</b>	Multi-story Educational Facility	<b>Current Replacement Value:</b>	\$29,132,766
<b>Building Name:</b>	Discovery Bay	<b>Address:</b>	13000 Zoo Boulevard	<b>Deferred Maintenance:</b>	\$5,129,010
<b>Facility Condition Index:</b>	0.18 - <b>Fair</b>	<b>City Code:</b>	APPLE VALLEY	<b>Ext. Gross Area:</b>	73,585
<b>Building Code:</b>	E7770030050	<b>Cost Model Name:</b>	Open Air Shelter	<b>Current Replacement Value:</b>	\$16,311
<b>Building Name:</b>	Lakeside Terrace	<b>Address:</b>	13000 Zoo Boulevard	<b>Deferred Maintenance:</b>	\$1,176
<b>Facility Condition Index:</b>	0.07 - <b>Good</b>	<b>City Code:</b>	APPLE VALLEY	<b>Ext. Gross Area:</b>	355
<b>Building Code:</b>	E7770030150	<b>Cost Model Name:</b>	Single-story Work Facility	<b>Current Replacement Value:</b>	\$1,802,997
<b>Building Name:</b>	Bear - Otter Life Support	<b>Address:</b>	13000 Zoo Boulevard	<b>Deferred Maintenance:</b>	\$166,289
<b>Facility Condition Index:</b>	0.09 - <b>Good</b>	<b>City Code:</b>	APPLE VALLEY	<b>Ext. Gross Area:</b>	4,183
<b>Building Code:</b>	E7770030250	<b>Cost Model Name:</b>	Single-story Office/Public Access Facility	<b>Current Replacement Value:</b>	\$2,776,643
<b>Building Name:</b>	Bear - Otter Holding	<b>Address:</b>	13000 Zoo Boulevard	<b>Deferred Maintenance:</b>	\$566,930
<b>Facility Condition Index:</b>	0.20 - <b>Fair</b>	<b>City Code:</b>	APPLE VALLEY	<b>Ext. Gross Area:</b>	4,485
<b>Building Code:</b>	E7770030350	<b>Cost Model Name:</b>	Single-story Work Facility	<b>Current Replacement Value:</b>	\$1,320,673
<b>Building Name:</b>	Leopard Holding	<b>Address:</b>	13000 Zoo Boulevard	<b>Deferred Maintenance:</b>	\$250,521
<b>Facility Condition Index:</b>	0.19 - <b>Fair</b>	<b>City Code:</b>	APPLE VALLEY	<b>Ext. Gross Area:</b>	2,828
<b>Building Code:</b>	E7770030450	<b>Cost Model Name:</b>	Single-story Work Facility	<b>Current Replacement Value:</b>	\$236,821
<b>Building Name:</b>	Wild Boar Holding	<b>Address:</b>	13000 Zoo Boulevard	<b>Deferred Maintenance:</b>	\$27,399
<b>Facility Condition Index:</b>	0.12 - <b>Good</b>	<b>City Code:</b>	APPLE VALLEY	<b>Ext. Gross Area:</b>	734
<b>Building Code:</b>	E7770030550	<b>Cost Model Name:</b>	Single-story Office/Public Access Facility	<b>Current Replacement Value:</b>	\$179,486
<b>Building Name:</b>	RGC Log Cabin	<b>Address:</b>	13000 Zoo Boulevard	<b>Deferred Maintenance:</b>	\$37,468
<b>Facility Condition Index:</b>	0.21 - <b>Fair</b>	<b>City Code:</b>	APPLE VALLEY	<b>Ext. Gross Area:</b>	992
<b>Building Code:</b>	E7770030650	<b>Cost Model Name:</b>	Single-story Office/Public Access Facility	<b>Current Replacement Value:</b>	\$1,101,497
<b>Building Name:</b>	Education Event Center	<b>Address:</b>	13000 Zoo Boulevard	<b>Deferred Maintenance:</b>	\$227,764
<b>Facility Condition Index:</b>	0.21 - <b>Fair</b>	<b>City Code:</b>	APPLE VALLEY	<b>Ext. Gross Area:</b>	2,670

<b>Building Code:</b>	E7770030750	<b>Cost Model Name:</b>	Single-story Work Facility	<b>Current Replacement Value:</b>	\$469,200
<b>Building Name:</b>	Lancer Central Plaza	<b>Address:</b>	13000 Zoo Boulevard	<b>Deferred Maintenance:</b>	\$82,667
<b>Facility Condition Index:</b>	0.18 - Fair	<b>City Code:</b>	APPLE VALLEY	<b>Ext. Gross Area:</b>	2,173
<b>Building Code:</b>	E7770030850	<b>Cost Model Name:</b>	Single-story Work Facility	<b>Current Replacement Value:</b>	\$43,633
<b>Building Name:</b>	SSA Gift Outlet	<b>Address:</b>	13000 Zoo Boulevard	<b>Deferred Maintenance:</b>	\$3,080
<b>Facility Condition Index:</b>	0.07 - Good	<b>City Code:</b>	APPLE VALLEY	<b>Ext. Gross Area:</b>	365
<b>Building Code:</b>	E7770030950	<b>Cost Model Name:</b>	Single-story Work Facility	<b>Current Replacement Value:</b>	\$196,298
<b>Building Name:</b>	Plaza Restroom Facilities	<b>Address:</b>	13000 Zoo Boulevard	<b>Deferred Maintenance:</b>	\$22,847
<b>Facility Condition Index:</b>	0.12 - Good	<b>City Code:</b>	APPLE VALLEY	<b>Ext. Gross Area:</b>	862
<b>Building Code:</b>	E7770031050	<b>Cost Model Name:</b>	Open Air Shelter	<b>Current Replacement Value:</b>	\$42,509
<b>Building Name:</b>	Takin Viewing Shelter 1	<b>Address:</b>	13000 Zoo Boulevard	<b>Deferred Maintenance:</b>	\$3,349
<b>Facility Condition Index:</b>	0.08 - Good	<b>City Code:</b>	APPLE VALLEY	<b>Ext. Gross Area:</b>	268
<b>Building Code:</b>	E7770031150	<b>Cost Model Name:</b>	Open Air Shelter	<b>Current Replacement Value:</b>	\$42,509
<b>Building Name:</b>	Takin Viewing Shelter 2	<b>Address:</b>	13000 Zoo Boulevard	<b>Deferred Maintenance:</b>	\$3,452
<b>Facility Condition Index:</b>	0.08 - Good	<b>City Code:</b>	APPLE VALLEY	<b>Ext. Gross Area:</b>	268
<b>Building Code:</b>	E7770031200	<b>Cost Model Name:</b>	Open Air Shelter	<b>Current Replacement Value:</b>	\$90,619
<b>Building Name:</b>	Seasonal Exhibit Event Deck	<b>Address:</b>	13000 Zoo Boulevard	<b>Deferred Maintenance:</b>	\$1,812
<b>Facility Condition Index:</b>	0.02 - Excellent	<b>City Code:</b>	APPLE VALLEY	<b>Ext. Gross Area:</b>	1,008
<b>Building Code:</b>	E7770031350	<b>Cost Model Name:</b>	Open Air Shelter	<b>Current Replacement Value:</b>	\$41,605
<b>Building Name:</b>	Tiger Base Camp	<b>Address:</b>	13000 Zoo Boulevard	<b>Deferred Maintenance:</b>	\$10,576
<b>Facility Condition Index:</b>	0.25 - Fair	<b>City Code:</b>	APPLE VALLEY	<b>Ext. Gross Area:</b>	406
<b>Building Code:</b>	E7770032050	<b>Cost Model Name:</b>	Open Air Shelter	<b>Current Replacement Value:</b>	\$760,032
<b>Building Name:</b>	Leopard Viewing	<b>Address:</b>	13000 Zoo Boulevard	<b>Deferred Maintenance:</b>	\$86,572
<b>Facility Condition Index:</b>	0.11 - Good	<b>City Code:</b>	APPLE VALLEY	<b>Ext. Gross Area:</b>	738
<b>Building Code:</b>	E7770032150	<b>Cost Model Name:</b>	Open Air Shelter	<b>Current Replacement Value:</b>	\$52,925
<b>Building Name:</b>	Boar Viewing	<b>Address:</b>	13000 Zoo Boulevard	<b>Deferred Maintenance:</b>	\$4,525
<b>Facility Condition Index:</b>	0.09 - Good	<b>City Code:</b>	APPLE VALLEY	<b>Ext. Gross Area:</b>	336
<b>Building Code:</b>	E7770032250	<b>Cost Model Name:</b>	Open Air Shelter	<b>Current Replacement Value:</b>	\$234,324
<b>Building Name:</b>	Bear Viewing 1	<b>Address:</b>	13000 Zoo Boulevard	<b>Deferred Maintenance:</b>	\$69,345
<b>Facility Condition Index:</b>	0.30 - Fair	<b>City Code:</b>	APPLE VALLEY	<b>Ext. Gross Area:</b>	665
<b>Building Code:</b>	E7770032350	<b>Cost Model Name:</b>	Single-story Office/Public Access Facility	<b>Current Replacement Value:</b>	\$1,332,343
<b>Building Name:</b>	Bear Viewing 2 - Cave	<b>Address:</b>	13000 Zoo Boulevard	<b>Deferred Maintenance:</b>	\$326,234
<b>Facility Condition Index:</b>	0.24 - Fair	<b>City Code:</b>	APPLE VALLEY	<b>Ext. Gross Area:</b>	3,160
<b>Building Code:</b>	E7770032450	<b>Cost Model Name:</b>	Single-story Office/Public Access Facility	<b>Current Replacement Value:</b>	\$215,938
<b>Building Name:</b>	Otter Viewing 1 - Entry	<b>Address:</b>	13000 Zoo Boulevard	<b>Deferred Maintenance:</b>	\$35,441
<b>Facility Condition Index:</b>	0.16 - Fair	<b>City Code:</b>	APPLE VALLEY	<b>Ext. Gross Area:</b>	677

<b>Building Code:</b>	E7770032550	<b>Cost Model Name:</b>	Single-story Office/Public Access Facility	<b>Current Replacement Value:</b>	\$1,184,176
<b>Building Name:</b>	Otter Viewing 2 - Primary	<b>Address:</b>	13000 Zoo Boulevard	<b>Deferred Maintenance:</b>	\$293,996
<b>Facility Condition Index:</b>	0.25 - Fair	<b>City Code:</b>	APPLE VALLEY	<b>Ext. Gross Area:</b>	2,448
<b>Building Code:</b>	E7770032650	<b>Cost Model Name:</b>	Tunnel	<b>Current Replacement Value:</b>	\$106,735
<b>Building Name:</b>	Bear Tunnel	<b>Address:</b>	13000 Zoo Boulevard	<b>Deferred Maintenance:</b>	\$16,049
<b>Facility Condition Index:</b>	0.15 - Fair	<b>City Code:</b>	APPLE VALLEY	<b>Ext. Gross Area:</b>	531
<b>Building Code:</b>	E7770040050	<b>Cost Model Name:</b>	Open Air Shelter	<b>Current Replacement Value:</b>	\$104,985
<b>Building Name:</b>	Lancer Pavilion	<b>Address:</b>	13000 Zoo Boulevard	<b>Deferred Maintenance:</b>	\$16,527
<b>Facility Condition Index:</b>	0.16 - Fair	<b>City Code:</b>	APPLE VALLEY	<b>Ext. Gross Area:</b>	1,400
<b>Building Code:</b>	E7770040155	<b>Cost Model Name:</b>	Utility Shed	<b>Current Replacement Value:</b>	\$30,935
<b>Building Name:</b>	Tattoo Cabin	<b>Address:</b>	13000 Zoo Boulevard	<b>Deferred Maintenance:</b>	\$5,380
<b>Facility Condition Index:</b>	0.17 - Fair	<b>City Code:</b>	APPLE VALLEY	<b>Ext. Gross Area:</b>	127
<b>Building Code:</b>	E7770050135	<b>Cost Model Name:</b>	Single-story Office/Public Access Facility	<b>Current Replacement Value:</b>	\$569,912
<b>Building Name:</b>	Classroom Unit 1	<b>Address:</b>	13000 Zoo Boulevard	<b>Deferred Maintenance:</b>	\$168,638
<b>Facility Condition Index:</b>	0.30 - Fair	<b>City Code:</b>	APPLE VALLEY	<b>Ext. Gross Area:</b>	2,248
<b>Building Code:</b>	E7770050235	<b>Cost Model Name:</b>	Single-story Office/Public Access Facility	<b>Current Replacement Value:</b>	\$569,912
<b>Building Name:</b>	Classroom Unit 2	<b>Address:</b>	13000 Zoo Boulevard	<b>Deferred Maintenance:</b>	\$171,696
<b>Facility Condition Index:</b>	0.30 - Poor	<b>City Code:</b>	APPLE VALLEY	<b>Ext. Gross Area:</b>	2,326
<b>Building Code:</b>	E7770050335	<b>Cost Model Name:</b>	Single-story Office/Public Access Facility	<b>Current Replacement Value:</b>	\$202,442
<b>Building Name:</b>	Classroom Storage	<b>Address:</b>	13000 Zoo Boulevard	<b>Deferred Maintenance:</b>	\$61,692
<b>Facility Condition Index:</b>	0.30 - Poor	<b>City Code:</b>	APPLE VALLEY	<b>Ext. Gross Area:</b>	821
<b>Building Code:</b>	E7770070135	<b>Cost Model Name:</b>	Single-story Work Facility	<b>Current Replacement Value:</b>	\$1,618,110
<b>Building Name:</b>	Lancer - SSA - Maint Warehouse	<b>Address:</b>	13000 Zoo Boulevard	<b>Deferred Maintenance:</b>	\$407,486
<b>Facility Condition Index:</b>	0.25 - Fair	<b>City Code:</b>	APPLE VALLEY	<b>Ext. Gross Area:</b>	5,297
<b>Building Code:</b>	E7770070136	<b>Cost Model Name:</b>	Single-story Work Facility	<b>Current Replacement Value:</b>	\$58,349
<b>Building Name:</b>	Parking Storage Bldg	<b>Address:</b>	13000 Zoo Boulevard	<b>Deferred Maintenance:</b>	\$10,991
<b>Facility Condition Index:</b>	0.19 - Fair	<b>City Code:</b>	APPLE VALLEY	<b>Ext. Gross Area:</b>	490
<b>Building Code:</b>	E7770075050	<b>Cost Model Name:</b>	Utility Shed	<b>Current Replacement Value:</b>	\$10,887
<b>Building Name:</b>	Cars for Courage Booth	<b>Address:</b>	13000 Zoo Boulevard	<b>Deferred Maintenance:</b>	\$3,562
<b>Facility Condition Index:</b>	0.33 - Poor	<b>City Code:</b>	APPLE VALLEY	<b>Ext. Gross Area:</b>	63
<b>Building Code:</b>	E7770080115	<b>Cost Model Name:</b>	Single-story Work Facility	<b>Current Replacement Value:</b>	\$39,596
<b>Building Name:</b>	Water's Edge Storage Shed	<b>Address:</b>	13000 Zoo Boulevard	<b>Deferred Maintenance:</b>	\$792
<b>Facility Condition Index:</b>	0.02 - Excellent	<b>City Code:</b>	APPLE VALLEY	<b>Ext. Gross Area:</b>	341
<b>Building Code:</b>	E7770080135	<b>Cost Model Name:</b>	Open Air Shelter	<b>Current Replacement Value:</b>	\$267,632
<b>Building Name:</b>	Water's Edge Picnic Shelter	<b>Address:</b>	13000 Zoo Boulevard	<b>Deferred Maintenance:</b>	\$182,187
<b>Facility Condition Index:</b>	0.68 - Crisis	<b>City Code:</b>	APPLE VALLEY	<b>Ext. Gross Area:</b>	1,654

**Building Code:** E7770080235  
**Building Name:** Shady Oaks Picnic Shelter 1  
**Facility Condition Index:** 0.28 - **Fair**

**Building Code:** E7770080335  
**Building Name:** Shady Oaks Picnic Shelter 2  
**Facility Condition Index:** 0.29 - **Fair**

**Building Code:** E7770080435  
**Building Name:** Chrysalis Building  
**Facility Condition Index:** 0.18 - **Fair**

**Building Code:** E7770080535  
**Building Name:** Hoop House B  
**Facility Condition Index:** 0.02 - **Excellent**

**Building Code:** E7770080635  
**Building Name:** Hoop House A  
**Facility Condition Index:** 0.18 - **Fair**

**Building Code:** E7770080735  
**Building Name:** Hoop House C  
**Facility Condition Index:** 0.02 - **Excellent**

**Building Code:** E7770090002  
**Building Name:** IMAX Theatre  
**Facility Condition Index:** 0.25 - **Fair**

**Cost Model Name:** Open Air Shelter  
**Address:** 13000 Zoo Boulevard  
**City Code:** APPLE VALLEY

**Cost Model Name:** Open Air Shelter  
**Address:** 13000 Zoo Boulevard  
**City Code:** APPLE VALLEY

**Cost Model Name:** Single-story Work Facility  
**Address:** 13000 Zoo Boulevard  
**City Code:** APPLE VALLEY

**Cost Model Name:** Fabric Structure  
**Address:** 13000 Zoo Boulevard  
**City Code:** APPLE VALLEY

**Cost Model Name:** Fabric Structure  
**Address:** 13000 Zoo Boulevard  
**City Code:** APPLE VALLEY

**Cost Model Name:** Fabric Structure  
**Address:** 13000 Zoo Boulevard  
**City Code:** APPLE VALLEY

**Cost Model Name:** Low-rise Office Building, 2 to 4 story  
**Address:** 12000 Zoo Boulevard  
**City Code:** APPLE VALLEY

**Current Replacement Value:** \$242,817  
**Deferred Maintenance:** \$68,956  
**Ext. Gross Area:** 1,702

**Current Replacement Value:** \$245,510  
**Deferred Maintenance:** \$70,154  
**Ext. Gross Area:** 1,654

**Current Replacement Value:** \$75,396  
**Deferred Maintenance:** \$13,919  
**Ext. Gross Area:** 231

**Current Replacement Value:** \$25,740  
**Deferred Maintenance:** \$515  
**Ext. Gross Area:** 337

**Current Replacement Value:** \$25,588  
**Deferred Maintenance:** \$4,694  
**Ext. Gross Area:** 335

**Current Replacement Value:** \$25,969  
**Deferred Maintenance:** \$519  
**Ext. Gross Area:** 337

**Current Replacement Value:** \$9,341,437  
**Deferred Maintenance:** \$2,311,408  
**Ext. Gross Area:** 18,213



## Agency: G02 - Department of Administration

**FCI Rating:** **Good**  
**Facility Condition Index:** 0.09

**Current Replacement Value:** \$2,168,982,692  
**Deferred Maintenance:** \$202,346,440

**Ext. Gross Area:** 5,466,464  
**Building Count:** 28

### Site: G02310 - Capitol Complex

<b>Building Code:</b>	G0231010062	<b>Cost Model Name:</b>	Mid-rise Office Building, 5 to 10 story	<b>Current Replacement Value:</b>	\$853,943,756
<b>Building Name:</b>	Capitol Building	<b>Address:</b>	75 Rev. Dr Martin Luther King	<b>Deferred Maintenance:</b>	\$21,541,569
<b>Facility Condition Index:</b>	0.03 - <b>Excellent</b>	<b>City Code:</b>	ST. PAUL	<b>Ext. Gross Area:</b>	374,561
<b>Building Code:</b>	G0231010162	<b>Cost Model Name:</b>	Low-rise Office Building, 2 to 4 story	<b>Current Replacement Value:</b>	\$27,259,488
<b>Building Name:</b>	Administration Building	<b>Address:</b>	50 Sherburne Avenue	<b>Deferred Maintenance:</b>	\$2,801,318
<b>Facility Condition Index:</b>	0.10 - <b>Good</b>	<b>City Code:</b>	ST. PAUL	<b>Ext. Gross Area:</b>	80,100
<b>Building Code:</b>	G0231010362	<b>Cost Model Name:</b>	Low-rise Office Building, 2 to 4 story	<b>Current Replacement Value:</b>	\$114,708,185
<b>Building Name:</b>	Minnesota Senate Building	<b>Address:</b>	95 University Avenue West	<b>Deferred Maintenance:</b>	\$3,251,088
<b>Facility Condition Index:</b>	0.03 - <b>Excellent</b>	<b>City Code:</b>	ST. PAUL	<b>Ext. Gross Area:</b>	296,589
<b>Building Code:</b>	G0231010462	<b>Cost Model Name:</b>	Mid-rise Office Building, 5 to 10 story	<b>Current Replacement Value:</b>	\$90,547,779
<b>Building Name:</b>	State Office Bldg	<b>Address:</b>	100 Rev. Dr Martin Luther King	<b>Deferred Maintenance:</b>	\$27,398,488
<b>Facility Condition Index:</b>	0.30 - <b>Poor</b>	<b>City Code:</b>	ST. PAUL	<b>Ext. Gross Area:</b>	290,138
<b>Building Code:</b>	G0231010562	<b>Cost Model Name:</b>	Mid-rise Office Building, 5 to 10 story	<b>Current Replacement Value:</b>	\$85,670,441
<b>Building Name:</b>	Transportation Building	<b>Address:</b>	395 John Ireland Blvd	<b>Deferred Maintenance:</b>	\$8,559,535
<b>Facility Condition Index:</b>	0.10 - <b>Good</b>	<b>City Code:</b>	ST. PAUL	<b>Ext. Gross Area:</b>	374,649
<b>Building Code:</b>	G0231010662	<b>Cost Model Name:</b>	Mid-rise Office Building, 5 to 10 story	<b>Current Replacement Value:</b>	\$25,400,644
<b>Building Name:</b>	Veterans Service Building	<b>Address:</b>	20 West 12th Street	<b>Deferred Maintenance:</b>	\$2,083,134
<b>Facility Condition Index:</b>	0.08 - <b>Good</b>	<b>City Code:</b>	ST. PAUL	<b>Ext. Gross Area:</b>	87,648
<b>Building Code:</b>	G0231010762	<b>Cost Model Name:</b>	Mid-rise Office Building, 5 to 10 story	<b>Current Replacement Value:</b>	\$99,674,953
<b>Building Name:</b>	Centennial Office Building	<b>Address:</b>	658 Cedar Avenue	<b>Deferred Maintenance:</b>	\$27,339,092
<b>Facility Condition Index:</b>	0.27 - <b>Fair</b>	<b>City Code:</b>	ST. PAUL	<b>Ext. Gross Area:</b>	317,893
<b>Building Code:</b>	G0231010962	<b>Cost Model Name:</b>	Single-story Work Facility	<b>Current Replacement Value:</b>	\$8,634,589
<b>Building Name:</b>	Maintenance Building	<b>Address:</b>	691 N. Robert Street	<b>Deferred Maintenance:</b>	\$1,248,542
<b>Facility Condition Index:</b>	0.14 - <b>Good</b>	<b>City Code:</b>	ST. PAUL	<b>Ext. Gross Area:</b>	28,118
<b>Building Code:</b>	G0231011062	<b>Cost Model Name:</b>	Single-story Work Facility	<b>Current Replacement Value:</b>	\$13,865,679
<b>Building Name:</b>	Powerhouse	<b>Address:</b>	9 East Aurora	<b>Deferred Maintenance:</b>	\$6,070,538
<b>Facility Condition Index:</b>	0.44 - <b>Poor</b>	<b>City Code:</b>	ST. PAUL	<b>Ext. Gross Area:</b>	22,001
<b>Building Code:</b>	G0231011462	<b>Cost Model Name:</b>	Low-rise Office Building, 2 to 4 story	<b>Current Replacement Value:</b>	\$18,101,878
<b>Building Name:</b>	Ford Building	<b>Address:</b>	117 University Avenue	<b>Deferred Maintenance:</b>	\$13,065,737
<b>Facility Condition Index:</b>	0.72 - <b>Crisis</b>	<b>City Code:</b>	ST. PAUL	<b>Ext. Gross Area:</b>	57,143

<b>Building Code:</b>	G0231011862	<b>Cost Model Name:</b>	Single-family Residence	<b>Current Replacement Value:</b>	\$8,510,143
<b>Building Name:</b>	Governor's Residence	<b>Address:</b>	1006 Summit Avenue	<b>Deferred Maintenance:</b>	\$3,602,825
<b>Facility Condition Index:</b>	0.42 - <b>Poor</b>	<b>City Code:</b>	ST. PAUL	<b>Ext. Gross Area:</b>	16,935
<b>Building Code:</b>	G0231012462	<b>Cost Model Name:</b>	Mid-rise Office Building, 5 to 10 story	<b>Current Replacement Value:</b>	\$70,070,546
<b>Building Name:</b>	Judicial Center	<b>Address:</b>	25 Rev Dr Martin Luther King Jr Blv	<b>Deferred Maintenance:</b>	\$10,119,794
<b>Facility Condition Index:</b>	0.14 - <b>Good</b>	<b>City Code:</b>	ST. PAUL	<b>Ext. Gross Area:</b>	336,639
<b>Building Code:</b>	G0231023862	<b>Cost Model Name:</b>	Butler-style Warehouse Building	<b>Current Replacement Value:</b>	\$1,472,750
<b>Building Name:</b>	321 Grove St. #2	<b>Address:</b>	603 Pine	<b>Deferred Maintenance:</b>	\$182,321
<b>Facility Condition Index:</b>	0.12 - <b>Good</b>	<b>City Code:</b>	ST. PAUL	<b>Ext. Gross Area:</b>	7,709
<b>Building Code:</b>	G0231023962	<b>Cost Model Name:</b>	Mid-rise Office Building, 5 to 10 story	<b>Current Replacement Value:</b>	\$145,685,779
<b>Building Name:</b>	Stassen Building	<b>Address:</b>	600 North Robert	<b>Deferred Maintenance:</b>	\$15,735,076
<b>Facility Condition Index:</b>	0.11 - <b>Good</b>	<b>City Code:</b>	ST. PAUL	<b>Ext. Gross Area:</b>	470,317
<b>Building Code:</b>	G0231025792	<b>Cost Model Name:</b>	Single-story Educational Facility	<b>Current Replacement Value:</b>	\$7,402,971
<b>Building Name:</b>	BCA Bemidji	<b>Address:</b>	3700 North Norris Court NW	<b>Deferred Maintenance:</b>	\$1,478,856
<b>Facility Condition Index:</b>	0.20 - <b>Fair</b>	<b>City Code:</b>	BEMIDJI	<b>Ext. Gross Area:</b>	26,854
<b>Building Code:</b>	G0231025862	<b>Cost Model Name:</b>	Single-family Residence	<b>Current Replacement Value:</b>	\$2,106,352
<b>Building Name:</b>	Carriage House	<b>Address:</b>	1006 Summit Avenue	<b>Deferred Maintenance:</b>	\$626,322
<b>Facility Condition Index:</b>	0.30 - <b>Fair</b>	<b>City Code:</b>	ST. PAUL	<b>Ext. Gross Area:</b>	3,269
<b>Building Code:</b>	G0231026362	<b>Cost Model Name:</b>	Low-rise Office Building, 2 to 4 story	<b>Current Replacement Value:</b>	\$86,139,547
<b>Building Name:</b>	BCA Maryland	<b>Address:</b>	1430 Maryland Ave East	<b>Deferred Maintenance:</b>	\$9,120,724
<b>Facility Condition Index:</b>	0.11 - <b>Good</b>	<b>City Code:</b>	ST. PAUL	<b>Ext. Gross Area:</b>	239,524
<b>Building Code:</b>	G0231026962	<b>Cost Model Name:</b>	Single-story Work Facility	<b>Current Replacement Value:</b>	\$1,615,094
<b>Building Name:</b>	Governor's Storage Bldg	<b>Address:</b>	1006 Summit Ave	<b>Deferred Maintenance:</b>	\$84,846
<b>Facility Condition Index:</b>	0.05 - <b>Good</b>	<b>City Code:</b>	ST. PAUL	<b>Ext. Gross Area:</b>	1,487
<b>Building Code:</b>	G0231027162	<b>Cost Model Name:</b>	Low-rise Office Building, 2 to 4 story	<b>Current Replacement Value:</b>	\$97,019,035
<b>Building Name:</b>	MDA/MDH Lab	<b>Address:</b>	601 North Robert Street	<b>Deferred Maintenance:</b>	\$12,140,270
<b>Facility Condition Index:</b>	0.13 - <b>Good</b>	<b>City Code:</b>	ST. PAUL	<b>Ext. Gross Area:</b>	181,019
<b>Building Code:</b>	G0231027262	<b>Cost Model Name:</b>	Mid-rise Office Building, 5 to 10 story	<b>Current Replacement Value:</b>	\$103,531,939
<b>Building Name:</b>	Freeman Office Building	<b>Address:</b>	625 North Robert Street	<b>Deferred Maintenance:</b>	\$7,326,445
<b>Facility Condition Index:</b>	0.07 - <b>Good</b>	<b>City Code:</b>	ST. PAUL	<b>Ext. Gross Area:</b>	374,746
<b>Building Code:</b>	G0231027362	<b>Cost Model Name:</b>	Mid-rise Office Building, 5 to 10 story	<b>Current Replacement Value:</b>	\$125,723,212
<b>Building Name:</b>	Andersen Office Building	<b>Address:</b>	540 Cedar Street	<b>Deferred Maintenance:</b>	\$9,882,164
<b>Facility Condition Index:</b>	0.08 - <b>Good</b>	<b>City Code:</b>	ST. PAUL	<b>Ext. Gross Area:</b>	414,068
<b>Building Code:</b>	G0231028862	<b>Cost Model Name:</b>	Joint Office/Warehouse Facility	<b>Current Replacement Value:</b>	\$12,201,888
<b>Building Name:</b>	Surplus Services Warehouse	<b>Address:</b>	5420 Old Highway 8	<b>Deferred Maintenance:</b>	\$1,491,719
<b>Facility Condition Index:</b>	0.12 - <b>Good</b>	<b>City Code:</b>	ARDEN HILLS	<b>Ext. Gross Area:</b>	46,395



**Building Code:** G0231040262  
**Building Name:** Administration Ramp  
**Facility Condition Index:** 0.20 - **Fair**

**Building Code:** G0231040862  
**Building Name:** Centennial Ramp  
**Facility Condition Index:** 0.14 - **Good**

**Building Code:** G0231040962  
**Building Name:** Ramp F  
**Facility Condition Index:** 0.04 - **Excellent**

**Building Code:** G0231042562  
**Building Name:** State Office Ramp  
**Facility Condition Index:** 0.10 - **Good**

**Building Code:** G0231044162  
**Building Name:** 14th Street Ramp  
**Facility Condition Index:** 0.11 - **Good**

**Building Code:** G0231047462  
**Building Name:** Andersen Ramp  
**Facility Condition Index:** 0.04 - **Excellent**

**Cost Model Name:** Parking Structure  
**Address:** 504 Capitol Blvd  
**City Code:** ST. PAUL

**Cost Model Name:** Parking Structure  
**Address:** W. Central Pk Pl & Columbus  
**City Code:** ST. PAUL

**Cost Model Name:** Parking Structure  
**Address:** 424 Rice Street  
**City Code:** ST. PAUL

**Cost Model Name:** Parking Structure  
**Address:** 106 Aurora Avenue  
**City Code:** ST. PAUL

**Cost Model Name:** Parking Structure  
**Address:** 135 East 14th Street  
**City Code:** ST. PAUL

**Cost Model Name:** Parking Structure  
**Address:** 540 Cedar Street  
**City Code:** ST. PAUL

**Current Replacement Value:** \$12,203,258  
**Deferred Maintenance:** \$2,450,604  
**Ext. Gross Area:** 98,634

**Current Replacement Value:** \$53,896,925  
**Deferred Maintenance:** \$7,668,791  
**Ext. Gross Area:** 504,879

**Current Replacement Value:** \$27,303,400  
**Deferred Maintenance:** \$1,022,785  
**Ext. Gross Area:** 179,126

**Current Replacement Value:** \$21,851,660  
**Deferred Maintenance:** \$2,124,211  
**Ext. Gross Area:** 141,162

**Current Replacement Value:** \$25,190,244  
**Deferred Maintenance:** \$2,719,309  
**Ext. Gross Area:** 269,974

**Current Replacement Value:** \$29,250,559  
**Deferred Maintenance:** \$1,210,333  
**Ext. Gross Area:** 224,890

Agency: G62 - MN State Retirement Systems

FCI Rating:	Good	Current Replacement Value:	\$60,586,829	Ext. Gross Area:	259,837
Facility Condition Index:	0.09	Deferred Maintenance:	\$5,401,758	Building Count:	2

---

Site: G02310 - Capitol Complex

Building Code:	G6231025162	Cost Model Name:	Low-rise Office Building, 2 to 4 story	Current Replacement Value:	\$45,986,127
Building Name:	Retirement Systems	Address:	60 Empire Drive	Deferred Maintenance:	\$4,114,414
Facility Condition Index:	0.09 - Good	City Code:	ST. PAUL	Ext. Gross Area:	145,147
Building Code:	G6231046262	Cost Model Name:	Parking Structure	Current Replacement Value:	\$14,600,702
Building Name:	Retirement Systems Ramp	Address:	60 Empire Drive	Deferred Maintenance:	\$1,287,344
Facility Condition Index:	0.09 - Good	City Code:	ST. PAUL	Ext. Gross Area:	114,690

## Agency: H55 - Department of Human Services

**FCI Rating:** Fair  
**Facility Condition Index:** 0.18

**Current Replacement Value:** \$1,039,992,980  
**Deferred Maintenance:** \$185,057,554

**Ext. Gross Area:** 3,147,661  
**Building Count:** 180

### Site: H55200 - ANOKA RTC

**Building Code:** H552033010A  
**Building Name:** A-Building  
**Facility Condition Index:** 0.13 - Good

**Cost Model Name:** Low-rise Office Building, 2 to 4 story  
**Address:** 3301 7th Ave N  
**City Code:** ANOKA

**Current Replacement Value:** \$40,498,479  
**Deferred Maintenance:** \$5,375,022  
**Ext. Gross Area:** 116,230

**Building Code:** H5520330111  
**Building Name:** Miller Building  
**Facility Condition Index:** 0.28 - Fair

**Cost Model Name:** Low-rise Office Building, 2 to 4 story  
**Address:** 3301 7th Ave N  
**City Code:** ANOKA

**Current Replacement Value:** \$26,694,590  
**Deferred Maintenance:** \$7,473,384  
**Ext. Gross Area:** 85,249

**Building Code:** H5520330117  
**Building Name:** Food Service Building  
**Facility Condition Index:** 0.26 - Fair

**Cost Model Name:** Single-story Work Facility  
**Address:** 3301 7th Ave N  
**City Code:** ANOKA

**Current Replacement Value:** \$20,298,409  
**Deferred Maintenance:** \$5,234,548  
**Ext. Gross Area:** 68,106

**Building Code:** H5520330125  
**Building Name:** Miller Lift Station  
**Facility Condition Index:** 0.32 - Poor

**Cost Model Name:** Utility Shed  
**Address:** 3301 7th Ave N  
**City Code:** ANOKA

**Current Replacement Value:** \$1,857,839  
**Deferred Maintenance:** \$591,640  
**Ext. Gross Area:** 91

**Building Code:** H5520330138  
**Building Name:** Storage/Pole Barn  
**Facility Condition Index:** 0.03 - Excellent

**Cost Model Name:** Single-story Work Facility  
**Address:** 3301 7th Ave N  
**City Code:** ANOKA

**Current Replacement Value:** \$405,349  
**Deferred Maintenance:** \$10,303  
**Ext. Gross Area:** 2,420

**Building Code:** H5520330139  
**Building Name:** Shop/Storage  
**Facility Condition Index:** 0.20 - Fair

**Cost Model Name:** Single-story Work Facility  
**Address:** 3301 7th Ave N  
**City Code:** ANOKA

**Current Replacement Value:** \$341,038  
**Deferred Maintenance:** \$67,772  
**Ext. Gross Area:** 2,594

**Building Code:** H5520330140  
**Building Name:** Metal Pole Barn  
**Facility Condition Index:** 0.20 - Fair

**Cost Model Name:** Single-story Work Facility  
**Address:** 3301 7th Ave N  
**City Code:** ANOKA

**Current Replacement Value:** \$273,082  
**Deferred Maintenance:** \$53,900  
**Ext. Gross Area:** 1,949

**Building Code:** H55203301BC  
**Building Name:** B & C Building  
**Facility Condition Index:** 0.15 - Good

**Cost Model Name:** Multi-story Dormitory  
**Address:** 3301 7th Ave N  
**City Code:** ANOKA

**Current Replacement Value:** \$12,228,834  
**Deferred Maintenance:** \$1,827,560  
**Ext. Gross Area:** 35,311

**Building Code:** H55203301DE  
**Building Name:** D & E Building  
**Facility Condition Index:** 0.11 - Good

**Cost Model Name:** Multi-story Dormitory  
**Address:** 3301 7th Ave N  
**City Code:** ANOKA

**Current Replacement Value:** \$12,273,378  
**Deferred Maintenance:** \$1,383,034  
**Ext. Gross Area:** 36,115

**Building Code:** H55203301GH  
**Building Name:** G & H Building  
**Facility Condition Index:** 0.15 - Fair

**Cost Model Name:** Multi-story Dormitory  
**Address:** 3301 7th Ave N  
**City Code:** ANOKA

**Current Replacement Value:** \$13,612,643  
**Deferred Maintenance:** \$2,098,543  
**Ext. Gross Area:** 35,417

**Building Code:** H55203301LK  
**Building Name:** Connecting Link  
**Facility Condition Index:** 0.14 - **Good**

**Cost Model Name:** Single-story Office/Public Access Facility  
**Address:** 3301 7th Ave N  
**City Code:** ANOKA

**Current Replacement Value:** \$1,084,556  
**Deferred Maintenance:** \$147,937  
**Ext. Gross Area:** 3,139

**Site: H55300 - MSHS BRAINERD**

**Building Code:** H5530000018  
**Building Name:** Building 18  
**Facility Condition Index:** 0.28 - **Fair**

**Cost Model Name:** Single-story Office/Public Access Facility  
**Address:** 11600 State Ave  
**City Code:** BRAINERD

**Current Replacement Value:** \$511,763  
**Deferred Maintenance:** \$143,327  
**Ext. Gross Area:** 2,600

**Building Code:** H5530000020  
**Building Name:** IL MNCARE Building 20  
**Facility Condition Index:** 0.09 - **Good**

**Cost Model Name:** Low-rise Office Building, 2 to 4 story  
**Address:** 11600 State Ave  
**City Code:** BRAINERD

**Current Replacement Value:** \$11,574,488  
**Deferred Maintenance:** \$1,018,344  
**Ext. Gross Area:** 31,654

**Building Code:** H5530000021  
**Building Name:** MSHS Building 21  
**Facility Condition Index:** 0.22 - **Fair**

**Cost Model Name:** Low-rise Office Building, 2 to 4 story  
**Address:** 11600 State Ave  
**City Code:** BRAINERD

**Current Replacement Value:** \$12,829,870  
**Deferred Maintenance:** \$2,814,286  
**Ext. Gross Area:** 49,371

**Building Code:** H5530000022  
**Building Name:** IL ML Band of Ojibwe Building 22  
**Facility Condition Index:** 0.20 - **Fair**

**Cost Model Name:** Low-rise Office Building, 2 to 4 story  
**Address:** 11600 State Ave  
**City Code:** BRAINERD

**Current Replacement Value:** \$15,082,078  
**Deferred Maintenance:** \$3,043,033  
**Ext. Gross Area:** 67,455

**Building Code:** H5530000041  
**Building Name:** Screened Building  
**Facility Condition Index:** 0.20 - **Fair**

**Cost Model Name:** Open Air Shelter  
**Address:** 11600 State Ave  
**City Code:** BRAINERD

**Current Replacement Value:** \$383,950  
**Deferred Maintenance:** \$78,215  
**Ext. Gross Area:** 1,681

**Building Code:** H5530000042  
**Building Name:** Tunnel System  
**Facility Condition Index:** 0.29 - **Fair**

**Cost Model Name:** Tunnel  
**Address:** 11600 State Ave  
**City Code:** BRAINERD

**Current Replacement Value:** \$3,712,765  
**Deferred Maintenance:** \$1,074,327  
**Ext. Gross Area:** 16,330

**Building Code:** H5530000045  
**Building Name:** Shed  
**Facility Condition Index:** 0.53 - **Crisis**

**Cost Model Name:** Utility Shed  
**Address:** 11600 State Ave  
**City Code:** BRAINERD

**Current Replacement Value:** \$24,661  
**Deferred Maintenance:** \$13,131  
**Ext. Gross Area:** 196

**Site: H55400 - CAMBRIDGE MSHS**

**Building Code:** H5540000001  
**Building Name:** Home 1  
**Facility Condition Index:** 0.28 - **Fair**

**Cost Model Name:** Single-family Residence  
**Address:** 1425 E Rum River Drive S  
**City Code:** CAMBRIDGE

**Current Replacement Value:** \$1,760,710  
**Deferred Maintenance:** \$497,638  
**Ext. Gross Area:** 3,381

**Building Code:** H5540000002  
**Building Name:** Home 2  
**Facility Condition Index:** 0.25 - **Fair**

**Cost Model Name:** Single-family Residence  
**Address:** 1425 E Rum River Drive S  
**City Code:** CAMBRIDGE

**Current Replacement Value:** \$1,324,115  
**Deferred Maintenance:** \$335,830  
**Ext. Gross Area:** 5,965

<b>Building Code:</b>	H5540000003	<b>Cost Model Name:</b>	Single-family Residence	<b>Current Replacement Value:</b>	\$981,041
<b>Building Name:</b>	Home 3	<b>Address:</b>	1425 E Rum River Drive S	<b>Deferred Maintenance:</b>	\$221,572
<b>Facility Condition Index:</b>	0.23 - Fair	<b>City Code:</b>	CAMBRIDGE	<b>Ext. Gross Area:</b>	3,384
<b>Building Code:</b>	H5540000004	<b>Cost Model Name:</b>	Single-family Residence	<b>Current Replacement Value:</b>	\$1,354,797
<b>Building Name:</b>	Home 4	<b>Address:</b>	1425 E Rum River Drive S	<b>Deferred Maintenance:</b>	\$356,075
<b>Facility Condition Index:</b>	0.26 - Fair	<b>City Code:</b>	CAMBRIDGE	<b>Ext. Gross Area:</b>	5,967
<b>Building Code:</b>	H5540000005	<b>Cost Model Name:</b>	Single-family Residence	<b>Current Replacement Value:</b>	\$918,451
<b>Building Name:</b>	Home 5	<b>Address:</b>	1425 E Rum River Drive S	<b>Deferred Maintenance:</b>	\$234,495
<b>Facility Condition Index:</b>	0.26 - Fair	<b>City Code:</b>	CAMBRIDGE	<b>Ext. Gross Area:</b>	3,390
<b>Building Code:</b>	H5540000006	<b>Cost Model Name:</b>	Single-family Residence	<b>Current Replacement Value:</b>	\$1,185,296
<b>Building Name:</b>	Home 6	<b>Address:</b>	1425 E Rum River Drive S	<b>Deferred Maintenance:</b>	\$316,100
<b>Facility Condition Index:</b>	0.27 - Fair	<b>City Code:</b>	CAMBRIDGE	<b>Ext. Gross Area:</b>	5,959
<b>Building Code:</b>	H5540000007	<b>Cost Model Name:</b>	Single-family Residence	<b>Current Replacement Value:</b>	\$1,318,100
<b>Building Name:</b>	Home 7	<b>Address:</b>	1425 E Rum River Drive S	<b>Deferred Maintenance:</b>	\$248,885
<b>Facility Condition Index:</b>	0.19 - Fair	<b>City Code:</b>	CAMBRIDGE	<b>Ext. Gross Area:</b>	4,775
<b>Building Code:</b>	H5540000008	<b>Cost Model Name:</b>	Single-family Residence	<b>Current Replacement Value:</b>	\$1,151,832
<b>Building Name:</b>	Home 8	<b>Address:</b>	1425 E Rum River Drive S	<b>Deferred Maintenance:</b>	\$222,872
<b>Facility Condition Index:</b>	0.19 - Fair	<b>City Code:</b>	CAMBRIDGE	<b>Ext. Gross Area:</b>	4,134
<b>Building Code:</b>	H5540000017	<b>Cost Model Name:</b>	Recreation Center	<b>Current Replacement Value:</b>	\$8,666,000
<b>Building Name:</b>	Rec - Maintenance	<b>Address:</b>	1425 E Rum River Drive S	<b>Deferred Maintenance:</b>	\$2,753,136
<b>Facility Condition Index:</b>	0.32 - Poor	<b>City Code:</b>	CAMBRIDGE	<b>Ext. Gross Area:</b>	29,542
<b>Building Code:</b>	H5540000018	<b>Cost Model Name:</b>	Low-rise Office Building, 2 to 4 story	<b>Current Replacement Value:</b>	\$13,764,725
<b>Building Name:</b>	Admin & Program Support	<b>Address:</b>	1425 E Rum River Drive S	<b>Deferred Maintenance:</b>	\$4,799,293
<b>Facility Condition Index:</b>	0.35 - Poor	<b>City Code:</b>	CAMBRIDGE	<b>Ext. Gross Area:</b>	52,228
<b>Building Code:</b>	H5540000024	<b>Cost Model Name:</b>	Vault Toilet	<b>Current Replacement Value:</b>	\$3,351
<b>Building Name:</b>	Lift Station - MC24	<b>Address:</b>	1425 E Rum River Drive S	<b>Deferred Maintenance:</b>	\$364
<b>Facility Condition Index:</b>	0.11 - Good	<b>City Code:</b>	CAMBRIDGE	<b>Ext. Gross Area:</b>	28
<b>Building Code:</b>	H5540000027	<b>Cost Model Name:</b>	Low-rise Office Building, 2 to 4 story	<b>Current Replacement Value:</b>	\$8,587,593
<b>Building Name:</b>	Vocational Training	<b>Address:</b>	1425 E Rum River Drive S	<b>Deferred Maintenance:</b>	\$4,424,116
<b>Facility Condition Index:</b>	0.52 - Crisis	<b>City Code:</b>	CAMBRIDGE	<b>Ext. Gross Area:</b>	24,872
<b>Building Code:</b>	H5540000028	<b>Cost Model Name:</b>	Low-rise Office Building, 2 to 4 story	<b>Current Replacement Value:</b>	\$4,514,345
<b>Building Name:</b>	MSHS - Power Plant	<b>Address:</b>	1425 E Rum River Drive S	<b>Deferred Maintenance:</b>	\$1,563,810
<b>Facility Condition Index:</b>	0.35 - Poor	<b>City Code:</b>	CAMBRIDGE	<b>Ext. Gross Area:</b>	13,265
<b>Building Code:</b>	H5540000031	<b>Cost Model Name:</b>	Single-story Work Facility	<b>Current Replacement Value:</b>	\$310,841
<b>Building Name:</b>	Paint Storage	<b>Address:</b>	1425 E Rum River Drive S	<b>Deferred Maintenance:</b>	\$92,808
<b>Facility Condition Index:</b>	0.30 - Fair	<b>City Code:</b>	CAMBRIDGE	<b>Ext. Gross Area:</b>	1,929

**Building Code:** H5540000046  
**Building Name:** Tunnel System- MSHS  
**Facility Condition Index:** 0.31 - **Poor**

**Cost Model Name:** Tunnel  
**Address:** 1425 E Rum River Drive S  
**City Code:** CAMBRIDGE

**Current Replacement Value:** \$2,026,548  
**Deferred Maintenance:** \$622,457  
**Ext. Gross Area:** 8,958

**Site: H55500 - CBS - OWNED FACILITIES**

**Building Code:** H5550000909  
**Building Name:** MSOCS Park Rapids  
**Facility Condition Index:** 0.12 - **Good**

**Cost Model Name:** Single-family Residence  
**Address:** 909-911 Pine St  
**City Code:** PARK RAPIDS

**Current Replacement Value:** \$756,315  
**Deferred Maintenance:** \$86,976  
**Ext. Gross Area:** 0

**Building Code:** H5550004DP1  
**Building Name:** MSOCS Blaine  
**Facility Condition Index:** 0.17 - **Fair**

**Cost Model Name:** Single-family Residence  
**Address:** 12949 Kenyon Street NE  
**City Code:** BLAINE

**Current Replacement Value:** \$1,190,517  
**Deferred Maintenance:** \$208,202  
**Ext. Gross Area:** 4,851

**Building Code:** H5550004DP2  
**Building Name:** IL Cross Lake  
**Facility Condition Index:** 0.14 - **Good**

**Cost Model Name:** Single-family Residence  
**Address:** 215 6th Ave SE  
**City Code:** PINE CITY

**Current Replacement Value:** \$884,339  
**Deferred Maintenance:** \$123,103  
**Ext. Gross Area:** 3,363

**Building Code:** H5550005123  
**Building Name:** IL Dean  
**Facility Condition Index:** 0.20 - **Fair**

**Cost Model Name:** Single-family Residence  
**Address:** 310 Dean Avenue East  
**City Code:** CHAMPLIN

**Current Replacement Value:** \$643,005  
**Deferred Maintenance:** \$131,439  
**Ext. Gross Area:** 2,572

**Building Code:** H5550005125  
**Building Name:** IL Rosewood  
**Facility Condition Index:** 0.17 - **Fair**

**Cost Model Name:** Single-family Residence  
**Address:** 14080 Rosewood Lane N  
**City Code:** DAYTON

**Current Replacement Value:** \$1,035,745  
**Deferred Maintenance:** \$172,119  
**Ext. Gross Area:** 4,266

**Building Code:** H5550005139  
**Building Name:** MSOCS Scandia  
**Facility Condition Index:** 0.21 - **Fair**

**Cost Model Name:** Single-family Residence  
**Address:** 15565 220th Street  
**City Code:** SCANDIA

**Current Replacement Value:** \$758,867  
**Deferred Maintenance:** \$159,704  
**Ext. Gross Area:** 3,225

**Building Code:** H5550005143  
**Building Name:** MSOCS Forest Lake  
**Facility Condition Index:** 0.21 - **Fair**

**Cost Model Name:** Single-family Residence  
**Address:** 22500 Iverson Ave  
**City Code:** FOREST LAKE

**Current Replacement Value:** \$870,167  
**Deferred Maintenance:** \$180,263  
**Ext. Gross Area:** 3,460

**Building Code:** H5550005302  
**Building Name:** MSOCS West Concord  
**Facility Condition Index:** 0.21 - **Fair**

**Cost Model Name:** Single-family Residence  
**Address:** 406 W 6th Street  
**City Code:** WEST CONCORD

**Current Replacement Value:** \$806,524  
**Deferred Maintenance:** \$170,612  
**Ext. Gross Area:** 3,629

**Building Code:** H5550005331  
**Building Name:** CAS Nicollet  
**Facility Condition Index:** 0.13 - **Good**

**Cost Model Name:** Single-family Residence  
**Address:** 10101 1st Ave S  
**City Code:** BLOOMINGTON

**Current Replacement Value:** \$1,028,445  
**Deferred Maintenance:** \$131,308  
**Ext. Gross Area:** 3,524

**Building Code:** H5550005367  
**Building Name:** MSOCS Summerset  
**Facility Condition Index:** 0.30 - **Poor**

**Cost Model Name:** Single-family Residence  
**Address:** 5405 Hwy 63 S  
**City Code:** ROCHESTER

**Current Replacement Value:** \$770,211  
**Deferred Maintenance:** \$231,275  
**Ext. Gross Area:** 3,387

<b>Building Code:</b>	H5550005658	<b>Cost Model Name:</b>	Single-family Residence	<b>Current Replacement Value:</b>	\$1,083,191
<b>Building Name:</b>	MSOCS Park Avenue	<b>Address:</b>	2307 Park Ave NW	<b>Deferred Maintenance:</b>	\$191,236
<b>Facility Condition Index:</b>	0.18 - Fair	<b>City Code:</b>	FARIBAULT	<b>Ext. Gross Area:</b>	4,268
<b>Building Code:</b>	H5550005659	<b>Cost Model Name:</b>	Single-family Residence	<b>Current Replacement Value:</b>	\$1,092,051
<b>Building Name:</b>	MSOCS Highland	<b>Address:</b>	300 Highland Ave	<b>Deferred Maintenance:</b>	\$155,944
<b>Facility Condition Index:</b>	0.14 - Good	<b>City Code:</b>	NORTHFIELD	<b>Ext. Gross Area:</b>	4,496
<b>Building Code:</b>	H5550005660	<b>Cost Model Name:</b>	Single-family Residence	<b>Current Replacement Value:</b>	\$994,921
<b>Building Name:</b>	MSOCS 3rd Street	<b>Address:</b>	1011 3rd Street SE	<b>Deferred Maintenance:</b>	\$193,451
<b>Facility Condition Index:</b>	0.19 - Fair	<b>City Code:</b>	FARIBAULT	<b>Ext. Gross Area:</b>	4,446
<b>Building Code:</b>	H5550005661	<b>Cost Model Name:</b>	Single-family Residence	<b>Current Replacement Value:</b>	\$1,243,466
<b>Building Name:</b>	MLB Donnelly	<b>Address:</b>	20345 Donnelly Ave	<b>Deferred Maintenance:</b>	\$141,378
<b>Facility Condition Index:</b>	0.11 - Good	<b>City Code:</b>	FARMINGTON	<b>Ext. Gross Area:</b>	5,010
<b>Building Code:</b>	H5550005662	<b>Cost Model Name:</b>	Single-family Residence	<b>Current Replacement Value:</b>	\$1,159,192
<b>Building Name:</b>	MSOCS Crystal	<b>Address:</b>	1101 W Crystal Lake Road	<b>Deferred Maintenance:</b>	\$210,417
<b>Facility Condition Index:</b>	0.18 - Fair	<b>City Code:</b>	BURNSVILLE	<b>Ext. Gross Area:</b>	5,573
<b>Building Code:</b>	H5550005663	<b>Cost Model Name:</b>	Single-family Residence	<b>Current Replacement Value:</b>	\$1,222,514
<b>Building Name:</b>	MSOCS Lewiston	<b>Address:</b>	1375 310th Street E	<b>Deferred Maintenance:</b>	\$187,271
<b>Facility Condition Index:</b>	0.15 - Fair	<b>City Code:</b>	NORTHFIELD	<b>Ext. Gross Area:</b>	4,234
<b>Building Code:</b>	H5550005664	<b>Cost Model Name:</b>	Single-family Residence	<b>Current Replacement Value:</b>	\$809,279
<b>Building Name:</b>	IL Sibley	<b>Address:</b>	3034 Sibley Memorial Hwy	<b>Deferred Maintenance:</b>	\$134,106
<b>Facility Condition Index:</b>	0.17 - Fair	<b>City Code:</b>	EAGAN	<b>Ext. Gross Area:</b>	2,963
<b>Building Code:</b>	H5550005665	<b>Cost Model Name:</b>	Single-family Residence	<b>Current Replacement Value:</b>	\$1,045,551
<b>Building Name:</b>	IL Scott Avenue	<b>Address:</b>	3220 Scott Avenue North	<b>Deferred Maintenance:</b>	\$182,411
<b>Facility Condition Index:</b>	0.17 - Fair	<b>City Code:</b>	GOLDEN VALLEY	<b>Ext. Gross Area:</b>	4,190
<b>Building Code:</b>	H5550005666	<b>Cost Model Name:</b>	Single-family Residence	<b>Current Replacement Value:</b>	\$966,247
<b>Building Name:</b>	IL 19th Avenue	<b>Address:</b>	3740 19th Ave S	<b>Deferred Maintenance:</b>	\$124,459
<b>Facility Condition Index:</b>	0.13 - Good	<b>City Code:</b>	MINNEAPOLIS	<b>Ext. Gross Area:</b>	4,347
<b>Building Code:</b>	H5550005667	<b>Cost Model Name:</b>	Single-family Residence	<b>Current Replacement Value:</b>	\$966,247
<b>Building Name:</b>	IL 41st Avenue	<b>Address:</b>	3740 41st Ave S	<b>Deferred Maintenance:</b>	\$140,462
<b>Facility Condition Index:</b>	0.15 - Good	<b>City Code:</b>	MINNEAPOLIS	<b>Ext. Gross Area:</b>	4,349
<b>Building Code:</b>	H5550005668	<b>Cost Model Name:</b>	Single-family Residence	<b>Current Replacement Value:</b>	\$994,875
<b>Building Name:</b>	IL Prestwick	<b>Address:</b>	8920 Prestwick Circle N	<b>Deferred Maintenance:</b>	\$115,317
<b>Facility Condition Index:</b>	0.12 - Good	<b>City Code:</b>	BROOKLYN PARK	<b>Ext. Gross Area:</b>	4,313
<b>Building Code:</b>	H5550005669	<b>Cost Model Name:</b>	Single-family Residence	<b>Current Replacement Value:</b>	\$994,875
<b>Building Name:</b>	MSOCS 89th Crescent	<b>Address:</b>	5422 89th Crescent N	<b>Deferred Maintenance:</b>	\$116,186
<b>Facility Condition Index:</b>	0.12 - Good	<b>City Code:</b>	BROOKLYN PARK	<b>Ext. Gross Area:</b>	4,322



<b>Building Code:</b>	H5550005673	<b>Cost Model Name:</b>	Single-family Residence	<b>Current Replacement Value:</b>	\$923,550
<b>Building Name:</b>	MSOCS Portland	<b>Address:</b>	6637 4th Ave S	<b>Deferred Maintenance:</b>	\$76,770
<b>Facility Condition Index:</b>	0.08 - <b>Good</b>	<b>City Code:</b>	RICHFIELD	<b>Ext. Gross Area:</b>	3,811
<b>Building Code:</b>	H5550005674	<b>Cost Model Name:</b>	Single-family Residence	<b>Current Replacement Value:</b>	\$1,095,821
<b>Building Name:</b>	IL 91st Crescent	<b>Address:</b>	5209 91st Crescent	<b>Deferred Maintenance:</b>	\$129,282
<b>Facility Condition Index:</b>	0.12 - <b>Good</b>	<b>City Code:</b>	BROOKLYN PARK	<b>Ext. Gross Area:</b>	4,317
<b>Building Code:</b>	H5550005682	<b>Cost Model Name:</b>	Single-family Residence	<b>Current Replacement Value:</b>	\$1,044,751
<b>Building Name:</b>	Middle Creek	<b>Address:</b>	20359 Eaves Way	<b>Deferred Maintenance:</b>	\$134,393
<b>Facility Condition Index:</b>	0.13 - <b>Good</b>	<b>City Code:</b>	FARMINGTON	<b>Ext. Gross Area:</b>	2,920
<b>Building Code:</b>	H5550005708	<b>Cost Model Name:</b>	Single-family Residence	<b>Current Replacement Value:</b>	\$881,151
<b>Building Name:</b>	MSOCS 7th Avenue	<b>Address:</b>	813 SW 7th Ave	<b>Deferred Maintenance:</b>	\$163,091
<b>Facility Condition Index:</b>	0.19 - <b>Fair</b>	<b>City Code:</b>	FARIBAULT	<b>Ext. Gross Area:</b>	3,367
<b>Building Code:</b>	H5550005709	<b>Cost Model Name:</b>	Single-family Residence	<b>Current Replacement Value:</b>	\$1,058,006
<b>Building Name:</b>	MSOCS Morristown	<b>Address:</b>	400 SW 2nd Street	<b>Deferred Maintenance:</b>	\$217,936
<b>Facility Condition Index:</b>	0.21 - <b>Fair</b>	<b>City Code:</b>	MORRISTOWN	<b>Ext. Gross Area:</b>	3,713
<b>Building Code:</b>	H5550005710	<b>Cost Model Name:</b>	Single-family Residence	<b>Current Replacement Value:</b>	\$1,123,523
<b>Building Name:</b>	MSOCS Ableman	<b>Address:</b>	23450 Falls Ave	<b>Deferred Maintenance:</b>	\$218,978
<b>Facility Condition Index:</b>	0.19 - <b>Fair</b>	<b>City Code:</b>	WARSAW	<b>Ext. Gross Area:</b>	3,675
<b>Building Code:</b>	H5550005711	<b>Cost Model Name:</b>	Single-family Residence	<b>Current Replacement Value:</b>	\$1,136,316
<b>Building Name:</b>	MSOCS Jefferson	<b>Address:</b>	1904 Jefferson Road	<b>Deferred Maintenance:</b>	\$227,744
<b>Facility Condition Index:</b>	0.20 - <b>Fair</b>	<b>City Code:</b>	NORTHFIELD	<b>Ext. Gross Area:</b>	3,031
<b>Building Code:</b>	H5550005713	<b>Cost Model Name:</b>	Single-family Residence	<b>Current Replacement Value:</b>	\$1,194,805
<b>Building Name:</b>	MSOCS Allen Path	<b>Address:</b>	54 Allen Path	<b>Deferred Maintenance:</b>	\$248,265
<b>Facility Condition Index:</b>	0.21 - <b>Fair</b>	<b>City Code:</b>	FARIBAULT	<b>Ext. Gross Area:</b>	3,521
<b>Building Code:</b>	H5550005714	<b>Cost Model Name:</b>	Single-family Residence	<b>Current Replacement Value:</b>	\$1,057,618
<b>Building Name:</b>	Canby Court	<b>Address:</b>	8833 Canby Court	<b>Deferred Maintenance:</b>	\$243,346
<b>Facility Condition Index:</b>	0.23 - <b>Fair</b>	<b>City Code:</b>	NORTHFIELD	<b>Ext. Gross Area:</b>	3,544
<b>Building Code:</b>	H5550005715	<b>Cost Model Name:</b>	Single-family Residence	<b>Current Replacement Value:</b>	\$701,811
<b>Building Name:</b>	MSOCS 8th Avenue	<b>Address:</b>	2020 8th Ave NE	<b>Deferred Maintenance:</b>	\$173,324
<b>Facility Condition Index:</b>	0.25 - <b>Fair</b>	<b>City Code:</b>	OWATONNA	<b>Ext. Gross Area:</b>	3,432
<b>Building Code:</b>	H5550005716	<b>Cost Model Name:</b>	Single-family Residence	<b>Current Replacement Value:</b>	\$728,743
<b>Building Name:</b>	MSOCS 32nd Avenue	<b>Address:</b>	300 SW 32nd Ave	<b>Deferred Maintenance:</b>	\$175,139
<b>Facility Condition Index:</b>	0.24 - <b>Fair</b>	<b>City Code:</b>	OWATONNA	<b>Ext. Gross Area:</b>	3,153
<b>Building Code:</b>	H5550005717	<b>Cost Model Name:</b>	Single-family Residence	<b>Current Replacement Value:</b>	\$1,298,617
<b>Building Name:</b>	MSOCS Alexandria	<b>Address:</b>	123 Bethesda Street NW	<b>Deferred Maintenance:</b>	\$174,585
<b>Facility Condition Index:</b>	0.13 - <b>Good</b>	<b>City Code:</b>	ALEXANDRIA	<b>Ext. Gross Area:</b>	4,429



<b>Building Code:</b>	H5550005718	<b>Cost Model Name:</b>	Single-family Residence	<b>Current Replacement Value:</b>	\$2,504,135
<b>Building Name:</b>	MSOCS Biwabik	<b>Address:</b>	101 Old Hwy 4	<b>Deferred Maintenance:</b>	\$660,471
<b>Facility Condition Index:</b>	0.26 - Fair	<b>City Code:</b>	BIWABIK	<b>Ext. Gross Area:</b>	9,265
<b>Building Code:</b>	H5550005719	<b>Cost Model Name:</b>	Single-family Residence	<b>Current Replacement Value:</b>	\$1,443,278
<b>Building Name:</b>	IL Jonquil	<b>Address:</b>	17041 Jonquil Ave	<b>Deferred Maintenance:</b>	\$269,276
<b>Facility Condition Index:</b>	0.19 - Fair	<b>City Code:</b>	LAKEVILLE	<b>Ext. Gross Area:</b>	6,437
<b>Building Code:</b>	H5550005721	<b>Cost Model Name:</b>	Single-family Residence	<b>Current Replacement Value:</b>	\$744,005
<b>Building Name:</b>	MSOCS Mahnomen	<b>Address:</b>	2559 140th Ave	<b>Deferred Maintenance:</b>	\$158,501
<b>Facility Condition Index:</b>	0.21 - Fair	<b>City Code:</b>	MAHNOMEN	<b>Ext. Gross Area:</b>	2,521
<b>Building Code:</b>	H5550005722	<b>Cost Model Name:</b>	Single-family Residence	<b>Current Replacement Value:</b>	\$1,568,549
<b>Building Name:</b>	MSOCS Moorhead	<b>Address:</b>	820 63rd Ave N	<b>Deferred Maintenance:</b>	\$310,979
<b>Facility Condition Index:</b>	0.20 - Fair	<b>City Code:</b>	MOORHEAD	<b>Ext. Gross Area:</b>	6,012
<b>Building Code:</b>	H5550005723	<b>Cost Model Name:</b>	Single-family Residence	<b>Current Replacement Value:</b>	\$1,200,914
<b>Building Name:</b>	IL Agate Place	<b>Address:</b>	305 4th Street	<b>Deferred Maintenance:</b>	\$234,846
<b>Facility Condition Index:</b>	0.20 - Fair	<b>City Code:</b>	MOOSE LAKE	<b>Ext. Gross Area:</b>	4,891
<b>Building Code:</b>	H5550005724	<b>Cost Model Name:</b>	Single-family Residence	<b>Current Replacement Value:</b>	\$1,624,671
<b>Building Name:</b>	MSOCS Redwood Falls	<b>Address:</b>	205 Baker Drive	<b>Deferred Maintenance:</b>	\$302,904
<b>Facility Condition Index:</b>	0.19 - Fair	<b>City Code:</b>	REDWOOD FALLS	<b>Ext. Gross Area:</b>	4,870
<b>Building Code:</b>	H5550005725	<b>Cost Model Name:</b>	Single-family Residence	<b>Current Replacement Value:</b>	\$1,328,016
<b>Building Name:</b>	IL Swan Lake	<b>Address:</b>	1423 Swan Lake Road	<b>Deferred Maintenance:</b>	\$244,337
<b>Facility Condition Index:</b>	0.18 - Fair	<b>City Code:</b>	DULUTH	<b>Ext. Gross Area:</b>	4,852
<b>Building Code:</b>	H5550005726	<b>Cost Model Name:</b>	Single-family Residence	<b>Current Replacement Value:</b>	\$1,489,593
<b>Building Name:</b>	IL Cedar Ridge	<b>Address:</b>	700 S 7th Ave	<b>Deferred Maintenance:</b>	\$306,836
<b>Facility Condition Index:</b>	0.21 - Fair	<b>City Code:</b>	VIRGINIA	<b>Ext. Gross Area:</b>	4,807
<b>Building Code:</b>	H5550005727	<b>Cost Model Name:</b>	Single-family Residence	<b>Current Replacement Value:</b>	\$914,127
<b>Building Name:</b>	MSOCS Jennifer	<b>Address:</b>	5668 W Arrowhead Road	<b>Deferred Maintenance:</b>	\$176,932
<b>Facility Condition Index:</b>	0.19 - Fair	<b>City Code:</b>	HERMANTOWN	<b>Ext. Gross Area:</b>	2,617
<b>Building Code:</b>	H5550005728	<b>Cost Model Name:</b>	Single-family Residence	<b>Current Replacement Value:</b>	\$985,660
<b>Building Name:</b>	CSS Hermantown Crisis	<b>Address:</b>	5223 Maple Grove Road	<b>Deferred Maintenance:</b>	\$226,980
<b>Facility Condition Index:</b>	0.23 - Fair	<b>City Code:</b>	HERMANTOWN	<b>Ext. Gross Area:</b>	3,201
<b>Building Code:</b>	H5550005731	<b>Cost Model Name:</b>	Single-family Residence	<b>Current Replacement Value:</b>	\$947,256
<b>Building Name:</b>	MSOCS Middle River	<b>Address:</b>	630 Middle Street	<b>Deferred Maintenance:</b>	\$152,498
<b>Facility Condition Index:</b>	0.16 - Fair	<b>City Code:</b>	REDWOOD FALLS	<b>Ext. Gross Area:</b>	2,965
<b>Building Code:</b>	H5550005732	<b>Cost Model Name:</b>	Single-family Residence	<b>Current Replacement Value:</b>	\$881,485
<b>Building Name:</b>	MSOCS Falls Place	<b>Address:</b>	628 Middle Street	<b>Deferred Maintenance:</b>	\$144,592
<b>Facility Condition Index:</b>	0.16 - Fair	<b>City Code:</b>	REDWOOD FALLS	<b>Ext. Gross Area:</b>	2,961

<b>Building Code:</b>	H5550005734	<b>Cost Model Name:</b>	Single-family Residence	<b>Current Replacement Value:</b>	\$886,419
<b>Building Name:</b>	CAS Pine City	<b>Address:</b>	12433 Loon Drive	<b>Deferred Maintenance:</b>	\$17,728
<b>Facility Condition Index:</b>	0.02 - <b>Excellent</b>	<b>City Code:</b>	PINE CITY	<b>Ext. Gross Area:</b>	3,576
<b>Building Code:</b>	H5550005DP1	<b>Cost Model Name:</b>	Single-family Residence	<b>Current Replacement Value:</b>	\$799,654
<b>Building Name:</b>	CAS Bridgeview	<b>Address:</b>	20685 Hershey Ave W	<b>Deferred Maintenance:</b>	\$110,489
<b>Facility Condition Index:</b>	0.14 - <b>Good</b>	<b>City Code:</b>	LAKEVILLE	<b>Ext. Gross Area:</b>	3,422
<b>Building Code:</b>	H5550005DP2	<b>Cost Model Name:</b>	Single-family Residence	<b>Current Replacement Value:</b>	\$834,211
<b>Building Name:</b>	MSOCS Rochester	<b>Address:</b>	448 17th S SW	<b>Deferred Maintenance:</b>	\$151,716
<b>Facility Condition Index:</b>	0.18 - <b>Fair</b>	<b>City Code:</b>	ROCHESTER	<b>Ext. Gross Area:</b>	3,401
<b>Building Code:</b>	H5550005DP3	<b>Cost Model Name:</b>	Single-family Residence	<b>Current Replacement Value:</b>	\$2,126,836
<b>Building Name:</b>	MSOCS Austin Residential	<b>Address:</b>	1000 12th Street SW	<b>Deferred Maintenance:</b>	\$248,949
<b>Facility Condition Index:</b>	0.12 - <b>Good</b>	<b>City Code:</b>	AUSTIN	<b>Ext. Gross Area:</b>	4,308
<b>Building Code:</b>	H5550005DP4	<b>Cost Model Name:</b>	Single-family Residence	<b>Current Replacement Value:</b>	\$1,077,377
<b>Building Name:</b>	MSOCS Kasson	<b>Address:</b>	1101 1st Ave NE	<b>Deferred Maintenance:</b>	\$155,125
<b>Facility Condition Index:</b>	0.14 - <b>Good</b>	<b>City Code:</b>	KASSON	<b>Ext. Gross Area:</b>	4,864
<b>Building Code:</b>	H5550005DP5	<b>Cost Model Name:</b>	Single-family Residence	<b>Current Replacement Value:</b>	\$1,553,043
<b>Building Name:</b>	MSOCS Shumway	<b>Address:</b>	1805 Shumway	<b>Deferred Maintenance:</b>	\$285,504
<b>Facility Condition Index:</b>	0.18 - <b>Fair</b>	<b>City Code:</b>	FARIBAULT	<b>Ext. Gross Area:</b>	4,876
<b>Building Code:</b>	H5550005DP6	<b>Cost Model Name:</b>	Single-family Residence	<b>Current Replacement Value:</b>	\$1,195,408
<b>Building Name:</b>	IL East Grand Forks/ Red River	<b>Address:</b>	2134 13th Ave NW	<b>Deferred Maintenance:</b>	\$192,613
<b>Facility Condition Index:</b>	0.16 - <b>Fair</b>	<b>City Code:</b>	EAST GRAND FORKS	<b>Ext. Gross Area:</b>	4,445
<b>Building Code:</b>	H5550005DP7	<b>Cost Model Name:</b>	Single-family Residence	<b>Current Replacement Value:</b>	\$1,499,076
<b>Building Name:</b>	IL Dell Road	<b>Address:</b>	7198 Dell Road	<b>Deferred Maintenance:</b>	\$213,584
<b>Facility Condition Index:</b>	0.14 - <b>Good</b>	<b>City Code:</b>	EDEN PRAIRIE	<b>Ext. Gross Area:</b>	4,889
<b>Building Code:</b>	H5550005DP8	<b>Cost Model Name:</b>	Single-family Residence	<b>Current Replacement Value:</b>	\$1,347,480
<b>Building Name:</b>	IL Oakland	<b>Address:</b>	8634 Oakland Ave	<b>Deferred Maintenance:</b>	\$176,147
<b>Facility Condition Index:</b>	0.13 - <b>Good</b>	<b>City Code:</b>	BLOOMINGTON	<b>Ext. Gross Area:</b>	4,900
<b>Building Code:</b>	H5550005DP9	<b>Cost Model Name:</b>	Single-family Residence	<b>Current Replacement Value:</b>	\$1,516,483
<b>Building Name:</b>	IL Chatham Way	<b>Address:</b>	6204 Chatham Way	<b>Deferred Maintenance:</b>	\$216,657
<b>Facility Condition Index:</b>	0.14 - <b>Good</b>	<b>City Code:</b>	EDEN PRAIRIE	<b>Ext. Gross Area:</b>	4,903
<b>Building Code:</b>	H5550012097	<b>Cost Model Name:</b>	Single-family Residence	<b>Current Replacement Value:</b>	\$474,519
<b>Building Name:</b>	MSOCS Ilex	<b>Address:</b>	12097 Ilex St NW	<b>Deferred Maintenance:</b>	\$64,648
<b>Facility Condition Index:</b>	0.14 - <b>Good</b>	<b>City Code:</b>	COON RAPIDS	<b>Ext. Gross Area:</b>	3,394
<b>Building Code:</b>	H5550013110	<b>Cost Model Name:</b>	Single-family Residence	<b>Current Replacement Value:</b>	\$434,817
<b>Building Name:</b>	MSOCS Parkview	<b>Address:</b>	1311 2nd Ave NW	<b>Deferred Maintenance:</b>	\$74,066
<b>Facility Condition Index:</b>	0.17 - <b>Fair</b>	<b>City Code:</b>	AUSTIN	<b>Ext. Gross Area:</b>	3,647

<b>Building Code:</b>	H5550019390	<b>Cost Model Name:</b>	Single-family Residence	<b>Current Replacement Value:</b>	\$549,936
<b>Building Name:</b>	MSOCS Grand Rapids	<b>Address:</b>	1939 N W 7th ST	<b>Deferred Maintenance:</b>	\$85,335
<b>Facility Condition Index:</b>	0.16 - Fair	<b>City Code:</b>	GRAND RAPIDS	<b>Ext. Gross Area:</b>	3,009
<b>Building Code:</b>	H555001939G	<b>Cost Model Name:</b>	Utility Shed	<b>Current Replacement Value:</b>	\$760,945
<b>Building Name:</b>	MSOCS Grand Rapids - Garage	<b>Address:</b>	1939 N W 7th ST	<b>Deferred Maintenance:</b>	\$222,603
<b>Facility Condition Index:</b>	0.29 - Fair	<b>City Code:</b>	GRAND RAPIDS	<b>Ext. Gross Area:</b>	3,304
<b>Building Code:</b>	H5550022593	<b>Cost Model Name:</b>	Single-family Residence	<b>Current Replacement Value:</b>	\$770,082
<b>Building Name:</b>	MSOCS Portage Lake	<b>Address:</b>	22593 Portage Lane	<b>Deferred Maintenance:</b>	\$77,008
<b>Facility Condition Index:</b>	0.10 - Good	<b>City Code:</b>	DEERWOOD	<b>Ext. Gross Area:</b>	4,392
<b>Building Code:</b>	H555002259G	<b>Cost Model Name:</b>	Utility Shed	<b>Current Replacement Value:</b>	\$14,691
<b>Building Name:</b>	MSOCS Portage Lake - Shed	<b>Address:</b>	22593 Portage Lane	<b>Deferred Maintenance:</b>	\$3,133
<b>Facility Condition Index:</b>	0.21 - Fair	<b>City Code:</b>	DEERWOOD	<b>Ext. Gross Area:</b>	120
<b>Building Code:</b>	H5550023040	<b>Cost Model Name:</b>	Single-family Residence	<b>Current Replacement Value:</b>	\$498,303
<b>Building Name:</b>	MSOCS Edge of 17	<b>Address:</b>	2304 14th St SW	<b>Deferred Maintenance:</b>	\$78,636
<b>Facility Condition Index:</b>	0.16 - Fair	<b>City Code:</b>	AUSTIN	<b>Ext. Gross Area:</b>	3,949
<b>Building Code:</b>	H5550023963	<b>Cost Model Name:</b>	Single-family Residence	<b>Current Replacement Value:</b>	\$435,242
<b>Building Name:</b>	MSOCS Loyola	<b>Address:</b>	23963 Loyola St NE	<b>Deferred Maintenance:</b>	\$57,696
<b>Facility Condition Index:</b>	0.13 - Good	<b>City Code:</b>	STACY	<b>Ext. Gross Area:</b>	2,619
<b>Building Code:</b>	H5550030000	<b>Cost Model Name:</b>	Single-family Residence	<b>Current Replacement Value:</b>	\$419,060
<b>Building Name:</b>	CSS Dakota Crisis	<b>Address:</b>	300 Timberland Drive	<b>Deferred Maintenance:</b>	\$57,301
<b>Facility Condition Index:</b>	0.14 - Good	<b>City Code:</b>	BURNSVILLE	<b>Ext. Gross Area:</b>	3,181
<b>Building Code:</b>	H5550061100	<b>Cost Model Name:</b>	Single-family Residence	<b>Current Replacement Value:</b>	\$486,664
<b>Building Name:</b>	MSOCS Pine Island	<b>Address:</b>	611 County RD 13 SW	<b>Deferred Maintenance:</b>	\$63,755
<b>Facility Condition Index:</b>	0.13 - Good	<b>City Code:</b>	PINE ISLAND	<b>Ext. Gross Area:</b>	2,019
<b>Building Code:</b>	H5550070900	<b>Cost Model Name:</b>	Single-family Residence	<b>Current Replacement Value:</b>	\$348,610
<b>Building Name:</b>	MSOCS Little Crow	<b>Address:</b>	709 Dale St	<b>Deferred Maintenance:</b>	\$42,911
<b>Facility Condition Index:</b>	0.12 - Good	<b>City Code:</b>	HUTCHINSON	<b>Ext. Gross Area:</b>	3,022
<b>Building Code:</b>	H555007090G	<b>Cost Model Name:</b>	Utility Shed	<b>Current Replacement Value:</b>	\$6,365
<b>Building Name:</b>	MSOCS Little Crow - Garage	<b>Address:</b>	709 Dale St	<b>Deferred Maintenance:</b>	\$1,670
<b>Facility Condition Index:</b>	0.26 - Fair	<b>City Code:</b>	HUTCHINSON	<b>Ext. Gross Area:</b>	96
<b>Building Code:</b>	H5550071300	<b>Cost Model Name:</b>	Single-family Residence	<b>Current Replacement Value:</b>	\$311,369
<b>Building Name:</b>	MSOCS Wakeman	<b>Address:</b>	713 Dale St	<b>Deferred Maintenance:</b>	\$39,526
<b>Facility Condition Index:</b>	0.13 - Good	<b>City Code:</b>	HUTCHINSON	<b>Ext. Gross Area:</b>	1,613
<b>Building Code:</b>	H55500G5139	<b>Cost Model Name:</b>	Single-story Work Facility	<b>Current Replacement Value:</b>	\$164,829
<b>Building Name:</b>	MSOCS Scandia - Garage	<b>Address:</b>	15565 220th Street	<b>Deferred Maintenance:</b>	\$66,690
<b>Facility Condition Index:</b>	0.40 - Poor	<b>City Code:</b>	SCANDIA	<b>Ext. Gross Area:</b>	854

<b>Building Code:</b>	H55500G5143	<b>Cost Model Name:</b>	Single-story Work Facility	<b>Current Replacement Value:</b>	\$157,199
<b>Building Name:</b>	MSOCS Forest Lake - Garage	<b>Address:</b>	22500 Iverson Ave	<b>Deferred Maintenance:</b>	\$38,815
<b>Facility Condition Index:</b>	0.25 - Fair	<b>City Code:</b>	FOREST LAKE	<b>Ext. Gross Area:</b>	578
<b>Building Code:</b>	H55500G5367	<b>Cost Model Name:</b>	Single-story Work Facility	<b>Current Replacement Value:</b>	\$70,203
<b>Building Name:</b>	MSOCS Somerset - Garage	<b>Address:</b>	5405 Hwy 63 S	<b>Deferred Maintenance:</b>	\$9,607
<b>Facility Condition Index:</b>	0.14 - Good	<b>City Code:</b>	ROCHESTER	<b>Ext. Gross Area:</b>	672
<b>Building Code:</b>	H55500G5662	<b>Cost Model Name:</b>	Utility Shed	<b>Current Replacement Value:</b>	\$31,123
<b>Building Name:</b>	MSOCS Crystal - Garage	<b>Address:</b>	1101 W Crystal Lake Road	<b>Deferred Maintenance:</b>	\$8,399
<b>Facility Condition Index:</b>	0.27 - Fair	<b>City Code:</b>	BURNSVILLE	<b>Ext. Gross Area:</b>	256
<b>Building Code:</b>	H55500G5708	<b>Cost Model Name:</b>	Utility Shed	<b>Current Replacement Value:</b>	\$80,204
<b>Building Name:</b>	MSOCS 7th Avenue - Garage	<b>Address:</b>	813 SW 7th Ave	<b>Deferred Maintenance:</b>	\$25,499
<b>Facility Condition Index:</b>	0.32 - Poor	<b>City Code:</b>	FARIBAULT	<b>Ext. Gross Area:</b>	294
<b>Building Code:</b>	H55500G5716	<b>Cost Model Name:</b>	Utility Shed	<b>Current Replacement Value:</b>	\$21,587
<b>Building Name:</b>	MSOCS 32nd Avenue - Shed #2	<b>Address:</b>	300 SW 32nd Ave	<b>Deferred Maintenance:</b>	\$9,836
<b>Facility Condition Index:</b>	0.46 - Poor	<b>City Code:</b>	OWATONNA	<b>Ext. Gross Area:</b>	114
<b>Building Code:</b>	H55500G5721	<b>Cost Model Name:</b>	Single-story Work Facility	<b>Current Replacement Value:</b>	\$188,880
<b>Building Name:</b>	MSOCS Mahnomen - Garage	<b>Address:</b>	2559 140th Ave	<b>Deferred Maintenance:</b>	\$27,528
<b>Facility Condition Index:</b>	0.15 - Good	<b>City Code:</b>	MAHNOMEN	<b>Ext. Gross Area:</b>	1,292
<b>Building Code:</b>	H55500G5724	<b>Cost Model Name:</b>	Utility Shed	<b>Current Replacement Value:</b>	\$16,147
<b>Building Name:</b>	MSOCS Redwood Falls - Garage	<b>Address:</b>	205 Baker Drive	<b>Deferred Maintenance:</b>	\$2,631
<b>Facility Condition Index:</b>	0.16 - Fair	<b>City Code:</b>	REDWOOD FALLS	<b>Ext. Gross Area:</b>	120
<b>Building Code:</b>	H55500G5727	<b>Cost Model Name:</b>	Single-story Work Facility	<b>Current Replacement Value:</b>	\$169,573
<b>Building Name:</b>	MSOCS Jennifer - Garage	<b>Address:</b>	5668 W Arrowhead Road	<b>Deferred Maintenance:</b>	\$105,953
<b>Facility Condition Index:</b>	0.62 - Crisis	<b>City Code:</b>	HERMANTOWN	<b>Ext. Gross Area:</b>	1,188
<b>Building Code:</b>	H55500G5728	<b>Cost Model Name:</b>	Single-story Work Facility	<b>Current Replacement Value:</b>	\$206,702
<b>Building Name:</b>	CSS Hermantown Crisis - Garage	<b>Address:</b>	5223 Maple Grove Road	<b>Deferred Maintenance:</b>	\$101,777
<b>Facility Condition Index:</b>	0.49 - Poor	<b>City Code:</b>	HERMANTOWN	<b>Ext. Gross Area:</b>	909
<b>Building Code:</b>	H55500GSDP2	<b>Cost Model Name:</b>	Utility Shed	<b>Current Replacement Value:</b>	\$14,635
<b>Building Name:</b>	MSOCS Rochester - Garage	<b>Address:</b>	448 17th S SW	<b>Deferred Maintenance:</b>	\$1,887
<b>Facility Condition Index:</b>	0.13 - Good	<b>City Code:</b>	ROCHESTER	<b>Ext. Gross Area:</b>	121
<b>Building Code:</b>	H55500S5367	<b>Cost Model Name:</b>	Single-story Work Facility	<b>Current Replacement Value:</b>	\$243,142
<b>Building Name:</b>	MSOCS Somerset - Shed	<b>Address:</b>	5405 Hwy 63 S	<b>Deferred Maintenance:</b>	\$187,627
<b>Facility Condition Index:</b>	0.77 - Crisis	<b>City Code:</b>	ROCHESTER	<b>Ext. Gross Area:</b>	1,762
<b>Building Code:</b>	H55500S5716	<b>Cost Model Name:</b>	Single-story Work Facility	<b>Current Replacement Value:</b>	\$129,208
<b>Building Name:</b>	MSOCS 32nd Avenue - Shed #1	<b>Address:</b>	300 SW 32nd Ave	<b>Deferred Maintenance:</b>	\$18,437
<b>Facility Condition Index:</b>	0.14 - Good	<b>City Code:</b>	OWATONNA	<b>Ext. Gross Area:</b>	329

**Building Code:** H55500S5718  
**Building Name:** MSOCS Biwabik - Shed  
**Facility Condition Index:** 0.22 - **Fair**

**Cost Model Name:** Utility Shed  
**Address:** 101 Old Hwy 4  
**City Code:** BIWABIK

**Current Replacement Value:** \$7,879  
**Deferred Maintenance:** \$1,720  
**Ext. Gross Area:** 52

**Building Code:** H55500S5723  
**Building Name:** IL Agate Place - Shed  
**Facility Condition Index:** 0.33 - **Poor**

**Cost Model Name:** Utility Shed  
**Address:** 305 4th Street  
**City Code:** MOOSE LAKE

**Current Replacement Value:** \$24,916  
**Deferred Maintenance:** \$8,222  
**Ext. Gross Area:** 120

**Building Code:** H55500S5734  
**Building Name:** CAS Pine City - Shed  
**Facility Condition Index:** 0.10 - **Good**

**Cost Model Name:** Utility Shed  
**Address:** 12433 Loon Drive  
**City Code:** PINE CITY

**Current Replacement Value:** \$10,915  
**Deferred Maintenance:** \$1,092  
**Ext. Gross Area:** 0

**Building Code:** H55500S5DP4  
**Building Name:** MSOCS Kasson - Shed  
**Facility Condition Index:** 0.33 - **Poor**

**Cost Model Name:** Utility Shed  
**Address:** 1101 1st Ave NE  
**City Code:** KASSON

**Current Replacement Value:** \$23,993  
**Deferred Maintenance:** \$7,918  
**Ext. Gross Area:** 80

**Site: H55700 - MSOP MOOSE LAKE**

**Building Code:** H5570000001  
**Building Name:** MSOP Main  
**Facility Condition Index:** 0.17 - **Fair**

**Cost Model Name:** Correctional Facility Housing Unit  
**Address:** 1111 Highway 73  
**City Code:** MOOSE LAKE

**Current Replacement Value:** \$105,392,878  
**Deferred Maintenance:** \$17,954,411  
**Ext. Gross Area:** 268,696

**Building Code:** H5570000002  
**Building Name:** MSOP Complex  
**Facility Condition Index:** 0.05 - **Good**

**Cost Model Name:** Correctional Facility Housing Unit  
**Address:** 1111 Highway 73  
**City Code:** MOOSE LAKE

**Current Replacement Value:** \$84,253,600  
**Deferred Maintenance:** \$4,515,264  
**Ext. Gross Area:** 172,571

**Building Code:** H5570000005  
**Building Name:** MSOP Loading Dock  
**Facility Condition Index:** 0.04 - **Excellent**

**Cost Model Name:** Single-story Work Facility  
**Address:** 1111 Highway 73  
**City Code:** MOOSE LAKE

**Current Replacement Value:** \$3,277,372  
**Deferred Maintenance:** \$126,500  
**Ext. Gross Area:** 13,968

**Building Code:** H5570000006  
**Building Name:** MSOP Support  
**Facility Condition Index:** 0.06 - **Good**

**Cost Model Name:** Low-rise Office Building, 2 to 4 story  
**Address:** 1111 Highway 73  
**City Code:** MOOSE LAKE

**Current Replacement Value:** \$47,924,186  
**Deferred Maintenance:** \$2,935,373  
**Ext. Gross Area:** 197,352

**Building Code:** H5570000007  
**Building Name:** Vehicle Garage  
**Facility Condition Index:** 0.03 - **Excellent**

**Cost Model Name:** Butler-style Warehouse Building  
**Address:** 1111 Highway 73  
**City Code:** MOOSE LAKE

**Current Replacement Value:** \$937,632  
**Deferred Maintenance:** \$29,979  
**Ext. Gross Area:** 3,960

**Building Code:** H5570000008  
**Building Name:** Maintenance Garage  
**Facility Condition Index:** 0.03 - **Excellent**

**Cost Model Name:** Butler-style Warehouse Building  
**Address:** 1111 Highway 73  
**City Code:** MOOSE LAKE

**Current Replacement Value:** \$301,663  
**Deferred Maintenance:** \$9,997  
**Ext. Gross Area:** 2,293

**Site: H55800 - ST. PETER FORENSICS AND MSOP**

<b>Building Code:</b>	H5580000001	<b>Cost Model Name:</b>	Correctional Facility Housing Unit	<b>Current Replacement Value:</b>	\$43,294,656
<b>Building Name:</b>	Shantz - MSOP	<b>Address:</b>	100 Freeman Drive	<b>Deferred Maintenance:</b>	\$4,684,731
<b>Facility Condition Index:</b>	0.11 - <b>Good</b>	<b>City Code:</b>	ST. PETER	<b>Ext. Gross Area:</b>	80,776
<b>Building Code:</b>	H5580000002	<b>Cost Model Name:</b>	Correctional Facility Housing Unit	<b>Current Replacement Value:</b>	\$40,818,465
<b>Building Name:</b>	Pexton Hall - MSOP	<b>Address:</b>	100 Freeman Drive	<b>Deferred Maintenance:</b>	\$9,378,929
<b>Facility Condition Index:</b>	0.23 - <b>Fair</b>	<b>City Code:</b>	ST. PETER	<b>Ext. Gross Area:</b>	91,029
<b>Building Code:</b>	H5580000003	<b>Cost Model Name:</b>	Correctional Facility Housing Unit	<b>Current Replacement Value:</b>	\$46,550,802
<b>Building Name:</b>	Bartlett Hall - MSOP	<b>Address:</b>	100 Freeman Drive	<b>Deferred Maintenance:</b>	\$15,993,989
<b>Facility Condition Index:</b>	0.34 - <b>Poor</b>	<b>City Code:</b>	ST. PETER	<b>Ext. Gross Area:</b>	88,309
<b>Building Code:</b>	H5580000004	<b>Cost Model Name:</b>	Recreation Center	<b>Current Replacement Value:</b>	\$10,181,652
<b>Building Name:</b>	Tomlinson - MSOP	<b>Address:</b>	100 Freeman Drive	<b>Deferred Maintenance:</b>	\$5,628,489
<b>Facility Condition Index:</b>	0.55 - <b>Crisis</b>	<b>City Code:</b>	ST. PETER	<b>Ext. Gross Area:</b>	23,255
<b>Building Code:</b>	H5580000005	<b>Cost Model Name:</b>	Single-story Office/Public Access Facility	<b>Current Replacement Value:</b>	\$500,750
<b>Building Name:</b>	Gluek	<b>Address:</b>	100 Freeman Drive	<b>Deferred Maintenance:</b>	\$113,236
<b>Facility Condition Index:</b>	0.23 - <b>Fair</b>	<b>City Code:</b>	ST. PETER	<b>Ext. Gross Area:</b>	1,742
<b>Building Code:</b>	H5580000007	<b>Cost Model Name:</b>	Utility Shed	<b>Current Replacement Value:</b>	\$28,593
<b>Building Name:</b>	Storage Shed	<b>Address:</b>	100 Freeman Drive	<b>Deferred Maintenance:</b>	\$10,938
<b>Facility Condition Index:</b>	0.38 - <b>Poor</b>	<b>City Code:</b>	ST. PETER	<b>Ext. Gross Area:</b>	168
<b>Building Code:</b>	H5580000008	<b>Cost Model Name:</b>	Single-story Work Facility	<b>Current Replacement Value:</b>	\$102,955
<b>Building Name:</b>	Paula Olson Gazebo	<b>Address:</b>	100 Freeman Drive	<b>Deferred Maintenance:</b>	\$9,673
<b>Facility Condition Index:</b>	0.09 - <b>Good</b>	<b>City Code:</b>	ST. PETER	<b>Ext. Gross Area:</b>	648
<b>Building Code:</b>	H5580000010	<b>Cost Model Name:</b>	Low-rise Office Building, 2 to 4 story	<b>Current Replacement Value:</b>	\$16,433,474
<b>Building Name:</b>	Pedersen	<b>Address:</b>	100 Freeman Drive	<b>Deferred Maintenance:</b>	\$4,300,455
<b>Facility Condition Index:</b>	0.26 - <b>Fair</b>	<b>City Code:</b>	ST. PETER	<b>Ext. Gross Area:</b>	45,532
<b>Building Code:</b>	H5580000016	<b>Cost Model Name:</b>	Single-story Work Facility	<b>Current Replacement Value:</b>	\$59,429
<b>Building Name:</b>	Liberty Hall Garage	<b>Address:</b>	100 Freeman Drive	<b>Deferred Maintenance:</b>	\$7,708
<b>Facility Condition Index:</b>	0.13 - <b>Good</b>	<b>City Code:</b>	ST. PETER	<b>Ext. Gross Area:</b>	660
<b>Building Code:</b>	H5580000017	<b>Cost Model Name:</b>	Single-story Work Facility	<b>Current Replacement Value:</b>	\$98,001
<b>Building Name:</b>	Carpenter Garage	<b>Address:</b>	100 Freeman Drive	<b>Deferred Maintenance:</b>	\$22,991
<b>Facility Condition Index:</b>	0.23 - <b>Fair</b>	<b>City Code:</b>	ST. PETER	<b>Ext. Gross Area:</b>	896
<b>Building Code:</b>	H5580000020	<b>Cost Model Name:</b>	Single-story Work Facility	<b>Current Replacement Value:</b>	\$83,828
<b>Building Name:</b>	Rec Van Garage - Left	<b>Address:</b>	100 Freeman Drive	<b>Deferred Maintenance:</b>	\$49,041
<b>Facility Condition Index:</b>	0.59 - <b>Crisis</b>	<b>City Code:</b>	ST. PETER	<b>Ext. Gross Area:</b>	528
<b>Building Code:</b>	H5580000021	<b>Cost Model Name:</b>	Single-story Work Facility	<b>Current Replacement Value:</b>	\$79,659
<b>Building Name:</b>	Rec Van Garage - Right	<b>Address:</b>	100 Freeman Drive	<b>Deferred Maintenance:</b>	\$46,375
<b>Facility Condition Index:</b>	0.58 - <b>Crisis</b>	<b>City Code:</b>	ST. PETER	<b>Ext. Gross Area:</b>	528



**Building Code:** H5580000022  
**Building Name:** Garden Center - Garage  
**Facility Condition Index:** 0.13 - **Good**

**Building Code:** H5580000025  
**Building Name:** Green Acres - MSOP  
**Facility Condition Index:** 0.13 - **Good**

**Building Code:** H5580000026  
**Building Name:** Sunrise - MSOP  
**Facility Condition Index:** 0.32 - **Poor**

**Building Code:** H5580000051  
**Building Name:** Old Center  
**Facility Condition Index:** 0.31 - **Poor**

**Building Code:** H5580000060  
**Building Name:** Kitchen/Warehouse  
**Facility Condition Index:** 0.22 - **Fair**

**Building Code:** H5580000061  
**Building Name:** Garage  
**Facility Condition Index:** 0.42 - **Poor**

**Building Code:** H5580000062  
**Building Name:** Bedrock Car Wash  
**Facility Condition Index:** 0.56 - **Crisis**

**Building Code:** H5580000063  
**Building Name:** Grounds Office - Garage  
**Facility Condition Index:** 0.61 - **Crisis**

**Building Code:** H5580000065  
**Building Name:** Vocational - MSOP  
**Facility Condition Index:** 0.21 - **Fair**

**Building Code:** H5580000069  
**Building Name:** Gas Control  
**Facility Condition Index:** 0.08 - **Good**

**Building Code:** H5580000070  
**Building Name:** Power Plant  
**Facility Condition Index:** 0.32 - **Poor**

**Building Code:** H5580000071  
**Building Name:** St. Peter Tunnel  
**Facility Condition Index:** 0.65 - **Crisis**

**Cost Model Name:** Single-story Work Facility  
**Address:** 100 Freeman Drive  
**City Code:** ST. PETER

**Cost Model Name:** Correctional Facility Housing Unit  
**Address:** 100 Freeman Drive  
**City Code:** ST. PETER

**Cost Model Name:** Correctional Facility Housing Unit  
**Address:** 100 Freeman Drive  
**City Code:** ST. PETER

**Cost Model Name:** Low-rise Office Building, 2 to 4 story  
**Address:** 100 Freeman Drive  
**City Code:** ST. PETER

**Cost Model Name:** Single-story Work Facility  
**Address:** 100 Freeman Drive  
**City Code:** ST. PETER

**Cost Model Name:** Single-story Work Facility  
**Address:** 100 Freeman Drive  
**City Code:** ST. PETER

**Cost Model Name:** Single-story Work Facility  
**Address:** 100 Freeman Drive  
**City Code:** ST. PETER

**Cost Model Name:** Single-story Work Facility  
**Address:** 100 Freeman Drive  
**City Code:** ST. PETER

**Cost Model Name:** Low-rise Office Building, 2 to 4 story  
**Address:** 100 Freeman Drive  
**City Code:** ST. PETER

**Cost Model Name:** Utility Shed  
**Address:** 100 Freeman Drive  
**City Code:** ST. PETER

**Cost Model Name:** Single-story Work Facility  
**Address:** 100 Freeman Drive  
**City Code:** ST. PETER

**Cost Model Name:** Tunnel  
**Address:** 100 Freeman Drive  
**City Code:** ST. PETER

**Current Replacement Value:** \$71,303  
**Deferred Maintenance:** \$9,067  
**Ext. Gross Area:** 484

**Current Replacement Value:** \$16,912,029  
**Deferred Maintenance:** \$2,262,915  
**Ext. Gross Area:** 40,299

**Current Replacement Value:** \$17,425,037  
**Deferred Maintenance:** \$5,594,524  
**Ext. Gross Area:** 40,294

**Current Replacement Value:** \$29,217,899  
**Deferred Maintenance:** \$9,055,840  
**Ext. Gross Area:** 55,055

**Current Replacement Value:** \$22,887,930  
**Deferred Maintenance:** \$4,944,092  
**Ext. Gross Area:** 48,659

**Current Replacement Value:** \$136,776  
**Deferred Maintenance:** \$57,509  
**Ext. Gross Area:** 974

**Current Replacement Value:** \$188,993  
**Deferred Maintenance:** \$104,903  
**Ext. Gross Area:** 905

**Current Replacement Value:** \$413,924  
**Deferred Maintenance:** \$250,975  
**Ext. Gross Area:** 1,500

**Current Replacement Value:** \$10,024,209  
**Deferred Maintenance:** \$2,133,897  
**Ext. Gross Area:** 24,724

**Current Replacement Value:** \$59,225  
**Deferred Maintenance:** \$4,894  
**Ext. Gross Area:** 217

**Current Replacement Value:** \$14,076,558  
**Deferred Maintenance:** \$4,573,476  
**Ext. Gross Area:** 8,564

**Current Replacement Value:** \$8,710,342  
**Deferred Maintenance:** \$5,636,454  
**Ext. Gross Area:** 46,854

<b>Building Code:</b>	H5580000072	<b>Cost Model Name:</b>	Single-story Work Facility	<b>Current Replacement Value:</b>	\$6,121,902
<b>Building Name:</b>	Maintenance Shop	<b>Address:</b>	100 Freeman Drive	<b>Deferred Maintenance:</b>	\$2,920,463
<b>Facility Condition Index:</b>	0.48 - <b>Poor</b>	<b>City Code:</b>	ST. PETER	<b>Ext. Gross Area:</b>	12,862
<b>Building Code:</b>	H5580000076	<b>Cost Model Name:</b>	Utility Shed	<b>Current Replacement Value:</b>	\$51,546
<b>Building Name:</b>	Pump House South	<b>Address:</b>	100 Freeman Drive	<b>Deferred Maintenance:</b>	\$12,842
<b>Facility Condition Index:</b>	0.25 - <b>Fair</b>	<b>City Code:</b>	ST. PETER	<b>Ext. Gross Area:</b>	228
<b>Building Code:</b>	H5580000082	<b>Cost Model Name:</b>	Single-story Work Facility	<b>Current Replacement Value:</b>	\$1,223,190
<b>Building Name:</b>	Root Cellar	<b>Address:</b>	100 Freeman Drive	<b>Deferred Maintenance:</b>	\$533,842
<b>Facility Condition Index:</b>	0.44 - <b>Poor</b>	<b>City Code:</b>	ST. PETER	<b>Ext. Gross Area:</b>	5,532
<b>Building Code:</b>	H5580000090	<b>Cost Model Name:</b>	Single-story Work Facility	<b>Current Replacement Value:</b>	\$3,585,255
<b>Building Name:</b>	Dairy Barn	<b>Address:</b>	100 Freeman Drive	<b>Deferred Maintenance:</b>	\$378,437
<b>Facility Condition Index:</b>	0.11 - <b>Good</b>	<b>City Code:</b>	ST. PETER	<b>Ext. Gross Area:</b>	15,119
<b>Building Code:</b>	H5580000098	<b>Cost Model Name:</b>	Single-story Work Facility	<b>Current Replacement Value:</b>	\$1,340,715
<b>Building Name:</b>	Mechanics Garage	<b>Address:</b>	100 Freeman Drive	<b>Deferred Maintenance:</b>	\$241,317
<b>Facility Condition Index:</b>	0.18 - <b>Fair</b>	<b>City Code:</b>	ST. PETER	<b>Ext. Gross Area:</b>	6,463
<b>Building Code:</b>	H5580000099	<b>Cost Model Name:</b>	Correctional Facility Housing Unit	<b>Current Replacement Value:</b>	\$155,522,577
<b>Building Name:</b>	Forensic Mental Health	<b>Address:</b>	100 Freeman Drive	<b>Deferred Maintenance:</b>	\$15,855,122
<b>Facility Condition Index:</b>	0.10 - <b>Good</b>	<b>City Code:</b>	ST. PETER	<b>Ext. Gross Area:</b>	728,809
<b>Building Code:</b>	H5580000101	<b>Cost Model Name:</b>	Single-story Work Facility	<b>Current Replacement Value:</b>	\$378,414
<b>Building Name:</b>	Vehicle Shed	<b>Address:</b>	100 Freeman Drive	<b>Deferred Maintenance:</b>	\$28,268
<b>Facility Condition Index:</b>	0.07 - <b>Good</b>	<b>City Code:</b>	ST. PETER	<b>Ext. Gross Area:</b>	2,400
<b>Building Code:</b>	H5580000103	<b>Cost Model Name:</b>	Utility Shed	<b>Current Replacement Value:</b>	\$165,788
<b>Building Name:</b>	Upper Access Point	<b>Address:</b>	100 Freeman Drive	<b>Deferred Maintenance:</b>	\$10,786
<b>Facility Condition Index:</b>	0.07 - <b>Good</b>	<b>City Code:</b>	ST. PETER	<b>Ext. Gross Area:</b>	64
<b>Building Code:</b>	H5580000104	<b>Cost Model Name:</b>	Utility Shed	<b>Current Replacement Value:</b>	\$168,459
<b>Building Name:</b>	Lower Access Point	<b>Address:</b>	100 Freeman Drive	<b>Deferred Maintenance:</b>	\$14,275
<b>Facility Condition Index:</b>	0.08 - <b>Good</b>	<b>City Code:</b>	ST. PETER	<b>Ext. Gross Area:</b>	64
<b>Building Code:</b>	H5580000105	<b>Cost Model Name:</b>	Utility Shed	<b>Current Replacement Value:</b>	\$173,132
<b>Building Name:</b>	Pexton Access Point	<b>Address:</b>	100 Freeman Drive	<b>Deferred Maintenance:</b>	\$17,629
<b>Facility Condition Index:</b>	0.10 - <b>Good</b>	<b>City Code:</b>	ST. PETER	<b>Ext. Gross Area:</b>	64
<b>Building Code:</b>	H5580000106	<b>Cost Model Name:</b>	Correctional Facility Housing Unit	<b>Current Replacement Value:</b>	\$16,418,051
<b>Building Name:</b>	Forensic Nursing Home	<b>Address:</b>	100 Freeman Drive	<b>Deferred Maintenance:</b>	\$1,716,682
<b>Facility Condition Index:</b>	0.10 - <b>Good</b>	<b>City Code:</b>	ST. PETER	<b>Ext. Gross Area:</b>	36,349
<b>Building Code:</b>	H5580000107	<b>Cost Model Name:</b>	Recreation Center	<b>Current Replacement Value:</b>	\$5,247,723
<b>Building Name:</b>	Activity - MSOP	<b>Address:</b>	100 Freeman Drive	<b>Deferred Maintenance:</b>	\$565,150
<b>Facility Condition Index:</b>	0.11 - <b>Good</b>	<b>City Code:</b>	ST. PETER	<b>Ext. Gross Area:</b>	11,200



<b>Building Code:</b>	H5580000108	<b>Cost Model Name:</b>	Open Air Storage Structure	<b>Current Replacement Value:</b>	\$28,405
<b>Building Name:</b>	Salt Shed	<b>Address:</b>	100 Freeman Drive	<b>Deferred Maintenance:</b>	\$18,380
<b>Facility Condition Index:</b>	0.65 - <b>Crisis</b>	<b>City Code:</b>	ST. PETER	<b>Ext. Gross Area:</b>	351
<b>Building Code:</b>	H5580000109	<b>Cost Model Name:</b>	Single-story Hotel/Dorm	<b>Current Replacement Value:</b>	\$9,495,008
<b>Building Name:</b>	Forest View	<b>Address:</b>	100 Freeman Drive	<b>Deferred Maintenance:</b>	\$432,443
<b>Facility Condition Index:</b>	0.05 - <b>Excellent</b>	<b>City Code:</b>	ST. PETER	<b>Ext. Gross Area:</b>	25,007
<b>Building Code:</b>	H5580000110	<b>Cost Model Name:</b>	Utility Shed	<b>Current Replacement Value:</b>	\$8,895
<b>Building Name:</b>	Bartlett Shed	<b>Address:</b>	100 Freeman Drive	<b>Deferred Maintenance:</b>	\$1,336
<b>Facility Condition Index:</b>	0.15 - <b>Fair</b>	<b>City Code:</b>	ST. PETER	<b>Ext. Gross Area:</b>	148
<b>Building Code:</b>	H5580000111	<b>Cost Model Name:</b>	Utility Shed	<b>Current Replacement Value:</b>	\$8,518
<b>Building Name:</b>	Garden Center Shed	<b>Address:</b>	100 Freeman Drive	<b>Deferred Maintenance:</b>	\$1,644
<b>Facility Condition Index:</b>	0.19 - <b>Fair</b>	<b>City Code:</b>	ST. PETER	<b>Ext. Gross Area:</b>	99
<b>Building Code:</b>	H5580000112	<b>Cost Model Name:</b>	Utility Shed	<b>Current Replacement Value:</b>	\$9,800
<b>Building Name:</b>	South Shed	<b>Address:</b>	100 Freeman Drive	<b>Deferred Maintenance:</b>	\$196
<b>Facility Condition Index:</b>	0.02 - <b>Excellent</b>	<b>City Code:</b>	ST. PETER	<b>Ext. Gross Area:</b>	99
<b>Building Code:</b>	H5580000113	<b>Cost Model Name:</b>	Utility Shed	<b>Current Replacement Value:</b>	\$9,800
<b>Building Name:</b>	North Shed	<b>Address:</b>	100 Freeman Drive	<b>Deferred Maintenance:</b>	\$196
<b>Facility Condition Index:</b>	0.02 - <b>Excellent</b>	<b>City Code:</b>	ST. PETER	<b>Ext. Gross Area:</b>	99
<b>Building Code:</b>	H5580000114	<b>Cost Model Name:</b>	Open Air Shelter	<b>Current Replacement Value:</b>	\$40,125
<b>Building Name:</b>	Gluek Gazebo	<b>Address:</b>	100 Freeman Drive	<b>Deferred Maintenance:</b>	\$1,886
<b>Facility Condition Index:</b>	0.05 - <b>Excellent</b>	<b>City Code:</b>	ST. PETER	<b>Ext. Gross Area:</b>	523
<b>Building Code:</b>	H5580000115	<b>Cost Model Name:</b>	Utility Shed	<b>Current Replacement Value:</b>	\$30,502
<b>Building Name:</b>	Gluek Shed	<b>Address:</b>	100 Freeman Drive	<b>Deferred Maintenance:</b>	\$10,066
<b>Facility Condition Index:</b>	0.33 - <b>Poor</b>	<b>City Code:</b>	ST. PETER	<b>Ext. Gross Area:</b>	331
<b>Building Code:</b>	H5580000116	<b>Cost Model Name:</b>	Utility Shed	<b>Current Replacement Value:</b>	\$154,235
<b>Building Name:</b>	Erickson Drive Access	<b>Address:</b>	100 Freeman Drive	<b>Deferred Maintenance:</b>	\$3,420
<b>Facility Condition Index:</b>	0.02 - <b>Excellent</b>	<b>City Code:</b>	ST. PETER	<b>Ext. Gross Area:</b>	135
<b>Building Code:</b>	H5580000117	<b>Cost Model Name:</b>	Single-story Hotel/Dorm	<b>Current Replacement Value:</b>	\$9,571,597
<b>Building Name:</b>	Prairie View	<b>Address:</b>	100 Freeman Drive	<b>Deferred Maintenance:</b>	\$191,432
<b>Facility Condition Index:</b>	0.02 - <b>Excellent</b>	<b>City Code:</b>	ST. PETER	<b>Ext. Gross Area:</b>	26,170
<b>Building Code:</b>	H5580000118	<b>Cost Model Name:</b>	Utility Shed	<b>Current Replacement Value:</b>	\$42,911
<b>Building Name:</b>	MSOP Vocational Shed	<b>Address:</b>	100 Freeman Drive	<b>Deferred Maintenance:</b>	\$13,882
<b>Facility Condition Index:</b>	0.32 - <b>Poor</b>	<b>City Code:</b>	ST. PETER	<b>Ext. Gross Area:</b>	193
<b>Building Code:</b>	H5580000119	<b>Cost Model Name:</b>	Utility Shed	<b>Current Replacement Value:</b>	\$9,884
<b>Building Name:</b>	Green Acres - MSOP Shed	<b>Address:</b>	100 Freeman Drive	<b>Deferred Maintenance:</b>	\$198
<b>Facility Condition Index:</b>	0.02 - <b>Excellent</b>	<b>City Code:</b>	ST. PETER	<b>Ext. Gross Area:</b>	99

**Building Code:** H5580000120  
**Building Name:** Salt Shed  
**Facility Condition Index:** 0.02 - **Excellent**

**Cost Model Name:** Single-story Work Facility  
**Address:** 100 Freeman Drive  
**City Code:** ST. PETER

**Current Replacement Value:** \$121,451  
**Deferred Maintenance:** \$2,429  
**Ext. Gross Area:** 1,461

**Building Code:** H5580000121  
**Building Name:** Prairie View South Shed  
**Facility Condition Index:** 0.02 - **Excellent**

**Cost Model Name:** Utility Shed  
**Address:** 100 Freeman Drive  
**City Code:** ST. PETER

**Current Replacement Value:** \$9,884  
**Deferred Maintenance:** \$198  
**Ext. Gross Area:** 99

**Building Code:** H5580000122  
**Building Name:** Prairie View North Shed  
**Facility Condition Index:** 0.02 - **Excellent**

**Cost Model Name:** Utility Shed  
**Address:** 100 Freeman Drive  
**City Code:** ST. PETER

**Current Replacement Value:** \$9,884  
**Deferred Maintenance:** \$198  
**Ext. Gross Area:** 99

**Building Code:** H5580000123  
**Building Name:** MSOP Outer Yard Rec Shed  
**Facility Condition Index:** 0.02 - **Excellent**

**Cost Model Name:** Utility Shed  
**Address:** 100 Freeman Drive  
**City Code:** ST. PETER

**Current Replacement Value:** \$9,884  
**Deferred Maintenance:** \$198  
**Ext. Gross Area:** 99

**Building Code:** H5580000124  
**Building Name:** Spiritual Shed  
**Facility Condition Index:** 0.13 - **Good**

**Cost Model Name:** Utility Shed  
**Address:** 100 Freeman Drive  
**City Code:** ST. PETER

**Current Replacement Value:** \$9,699  
**Deferred Maintenance:** \$1,251  
**Ext. Gross Area:** 80

**Building Code:** H5580000125  
**Building Name:** MSOP Green House  
**Facility Condition Index:** 0.10 - **Good**

**Cost Model Name:** Utility Shed  
**Address:** 100 Freeman Drive  
**City Code:** ST. PETER

**Current Replacement Value:** \$5,093  
**Deferred Maintenance:** \$509  
**Ext. Gross Area:** 192

**Site: H55920 - CABHH WILLMAR**

**Building Code:** H5592000015  
**Building Name:** CABHH Willmar  
**Facility Condition Index:** 0.02 - **Excellent**

**Cost Model Name:** Correctional Facility Housing Unit  
**Address:** 2301 Transportation Road NE  
**City Code:** WILLMAR

**Current Replacement Value:** \$18,920,651  
**Deferred Maintenance:** \$378,413  
**Ext. Gross Area:** 18,308

## Agency: H75 - Minnesota Veterans Affairs

**FCI Rating:** Fair  
**Facility Condition Index:** 0.25

**Current Replacement Value:** \$453,314,992  
**Deferred Maintenance:** \$115,352,536

**Ext. Gross Area:** 1,247,781  
**Building Count:** 68

### Site: H75DUC - Duluth Cemetery

**Building Code:** H75DUC00101  
**Building Name:** DUC Admin Bldg.  
**Facility Condition Index:** 0.02 - **Excellent**

**Cost Model Name:** Single-story Office/Public Access Facility  
**Address:** 4777 HWY 53  
**City Code:** SAGINAW

**Current Replacement Value:** \$914,191  
**Deferred Maintenance:** \$18,284  
**Ext. Gross Area:** 2,006

**Building Code:** H75DUC00102  
**Building Name:** DUC Maintenance Bldg.  
**Facility Condition Index:** 0.02 - **Excellent**

**Cost Model Name:** Single-story Work Facility  
**Address:** 4777 HWY 53  
**City Code:** SAGINAW

**Current Replacement Value:** \$2,451,737  
**Deferred Maintenance:** \$49,957  
**Ext. Gross Area:** 3,172

**Building Code:** H75DUC00103  
**Building Name:** DUC Committal Bldg.  
**Facility Condition Index:** 0.02 - **Excellent**

**Cost Model Name:** Open Air Shelter  
**Address:** 4777 HWY 53  
**City Code:** SAGINAW

**Current Replacement Value:** \$218,630  
**Deferred Maintenance:** \$4,373  
**Ext. Gross Area:** 1,022

### Site: H75FVH - Fergus Falls

**Building Code:** H75FVH00001  
**Building Name:** Fergus Vets Home  
**Facility Condition Index:** 0.22 - **Fair**

**Cost Model Name:** Multi-story Dormitory  
**Address:** 1821 N. Park St.  
**City Code:** FERGUS FALLS

**Current Replacement Value:** \$32,447,108  
**Deferred Maintenance:** \$7,126,574  
**Ext. Gross Area:** 127,684

**Building Code:** H75FVH00102  
**Building Name:** FVH 102 Bldg. 2  
**Facility Condition Index:** 0.84 - **Crisis**

**Cost Model Name:** Butler-style Warehouse Building  
**Address:** 1821 North Park St B2  
**City Code:** FERGUS FALLS

**Current Replacement Value:** \$1,171,939  
**Deferred Maintenance:** \$984,188  
**Ext. Gross Area:** 5,797

**Building Code:** H75FVH00103  
**Building Name:** FVH 103 Bldg. 3  
**Facility Condition Index:** 0.13 - **Good**

**Cost Model Name:** Butler-style Warehouse Building  
**Address:** 1821 North Park St B3  
**City Code:** FERGUS FALLS

**Current Replacement Value:** \$656,548  
**Deferred Maintenance:** \$86,503  
**Ext. Gross Area:** 4,000

**Building Code:** H75FVH00104  
**Building Name:** FVH 104 Greenhouse  
**Facility Condition Index:** 0.02 - **Excellent**

**Cost Model Name:** Single-story Work Facility  
**Address:** 1821 North Park St. Greenhouse  
**City Code:** FERGUS FALLS

**Current Replacement Value:** \$191,718  
**Deferred Maintenance:** \$3,834  
**Ext. Gross Area:** 729

### Site: H75HVVH - Hastings

**Building Code:** H75HVVH00018  
**Building Name:** Building 18 - Pavilion  
**Facility Condition Index:** 0.08 - **Good**

**Cost Model Name:** Open Air Shelter  
**Address:** 1200 E. 18th St. B18  
**City Code:** HASTINGS

**Current Replacement Value:** \$44,024  
**Deferred Maintenance:** \$3,625  
**Ext. Gross Area:** 1,853

**Building Code:** H75HVVH00019  
**Building Name:** Building 19 -Utility Shed  
**Facility Condition Index:** 0.10 - **Good**

**Cost Model Name:** Utility Shed  
**Address:** 1200 East 18th Street B19  
**City Code:** HASTINGS

**Current Replacement Value:** \$20,431  
**Deferred Maintenance:** \$2,043  
**Ext. Gross Area:** 48

**Building Code:** H75HVVH10038  
**Building Name:** Building 38 - Gazebo  
**Facility Condition Index:** 0.91 - **Crisis**

**Cost Model Name:** Open Air Shelter  
**Address:** 1200 East 18th Street B38  
**City Code:** HASTINGS

**Current Replacement Value:** \$9,437  
**Deferred Maintenance:** \$8,633  
**Ext. Gross Area:** 162

**Building Code:** H75HVVH10319  
**Building Name:** Building 20  
**Facility Condition Index:** 0.18 - **Fair**

**Cost Model Name:** Multi-story Educational Facility  
**Address:** 1200 East 18th Street B20  
**City Code:** HASTINGS

**Current Replacement Value:** \$8,152,455  
**Deferred Maintenance:** \$1,446,778  
**Ext. Gross Area:** 26,276

**Building Code:** H75HVVH10819  
**Building Name:** Building 24  
**Facility Condition Index:** 0.08 - **Good**

**Cost Model Name:** Low-rise Office Building, 2 to 4 story  
**Address:** 1200 East 18th Street B24  
**City Code:** HASTINGS

**Current Replacement Value:** \$4,073,601  
**Deferred Maintenance:** \$342,303  
**Ext. Gross Area:** 9,868

**Building Code:** H75HVVH11019  
**Building Name:** Building 23  
**Facility Condition Index:** 0.28 - **Fair**

**Cost Model Name:** Multi-story Dormitory  
**Address:** 1200 East 18th Street B23  
**City Code:** HASTINGS

**Current Replacement Value:** \$26,348,201  
**Deferred Maintenance:** \$7,298,501  
**Ext. Gross Area:** 99,348

**Building Code:** H75HVVH11319  
**Building Name:** Building 22 - Park Toilet  
**Facility Condition Index:** 0.18 - **Fair**

**Cost Model Name:** Single-story Work Facility  
**Address:** 1200 E. 18th St B22  
**City Code:** HASTINGS

**Current Replacement Value:** \$47,173  
**Deferred Maintenance:** \$8,555  
**Ext. Gross Area:** 248

**Building Code:** H75HVVH11519  
**Building Name:** Building 35 - Tool Shed  
**Facility Condition Index:** 0.04 - **Excellent**

**Cost Model Name:** Single-story Work Facility  
**Address:** 1200 East 18th St B35  
**City Code:** HASTINGS

**Current Replacement Value:** \$14,196  
**Deferred Maintenance:** \$505  
**Ext. Gross Area:** 241

**Building Code:** H75HVVH11619  
**Building Name:** Building 25  
**Facility Condition Index:** 0.29 - **Fair**

**Cost Model Name:** Multi-story Dormitory  
**Address:** 1200 East 18th Street B25  
**City Code:** HASTINGS

**Current Replacement Value:** \$5,830,669  
**Deferred Maintenance:** \$1,679,571  
**Ext. Gross Area:** 18,746

**Building Code:** H75HVVH11719  
**Building Name:** Building 33 - Garage  
**Facility Condition Index:** 0.20 - **Fair**

**Cost Model Name:** Single-story Work Facility  
**Address:** 1200 East 18th Street B33  
**City Code:** HASTINGS

**Current Replacement Value:** \$1,535,957  
**Deferred Maintenance:** \$301,207  
**Ext. Gross Area:** 5,740

**Building Code:** H75HVVH12019  
**Building Name:** Building 30 - Power House  
**Facility Condition Index:** 0.36 - **Poor**

**Cost Model Name:** Single-story Work Facility  
**Address:** 1200E. 18th St. B30  
**City Code:** HASTINGS

**Current Replacement Value:** \$13,830,045  
**Deferred Maintenance:** \$5,021,233  
**Ext. Gross Area:** 15,036

**Building Code:** H75HVVH12119  
**Building Name:** Screen House Bldg 37  
**Facility Condition Index:** 0.12 - **Good**

**Cost Model Name:** Open Air Shelter  
**Address:** 1200 E. 18th St B SH  
**City Code:** HASTINGS

**Current Replacement Value:** \$84,280  
**Deferred Maintenance:** \$9,702  
**Ext. Gross Area:** 672

**Building Code:** H75HVVH12319  
**Building Name:** Building 36  
**Facility Condition Index:** 0.28 - **Fair**

**Cost Model Name:** Butler-style Warehouse Building  
**Address:** 1200 East 18th Street B36  
**City Code:** HASTINGS

**Current Replacement Value:** \$355,420  
**Deferred Maintenance:** \$99,855  
**Ext. Gross Area:** 3,213

**Building Code:** H75HVVH12419  
**Building Name:** Bldg 32 - #3 Well  
**Facility Condition Index:** 0.10 - **Good**

**Cost Model Name:** Utility Shed  
**Address:** 1200 East 18th Street #3 Well  
**City Code:** HASTINGS

**Current Replacement Value:** \$46,564,875  
**Deferred Maintenance:** \$4,661,418  
**Ext. Gross Area:** 198

**Building Code:** H75HVVH12502  
**Building Name:** Building 25A -Screen House  
**Facility Condition Index:** 0.10 - **Good**

**Building Code:** H75HVVH12503  
**Building Name:** Building 25B Bike Storage 2  
**Facility Condition Index:** 0.09 - **Good**

**Building Code:** H75HVVH12619  
**Building Name:** Building 28 -Tool Shed  
**Facility Condition Index:** 0.21 - **Fair**

**Building Code:** H75HVVH12701  
**Building Name:** Building 27, Gazebo  
**Facility Condition Index:** 0.16 - **Fair**

**Building Code:** H75HVVH12719  
**Building Name:** Building 34  
**Facility Condition Index:** 0.72 - **Crisis**

**Building Code:** H75HVVH13019  
**Building Name:** Building 1 - Detox  
**Facility Condition Index:** 0.43 - **Poor**

**Building Code:** H75HVVH13119  
**Building Name:** Building 2 - Detox  
**Facility Condition Index:** 0.36 - **Poor**

**Building Code:** H75HVVH13901  
**Building Name:** Building 39 Bike Storage  
**Facility Condition Index:** 0.09 - **Good**

**Building Code:** H75HVVH17A  
**Building Name:** Tunnel A  
**Facility Condition Index:** 0.06 - **Good**

**Building Code:** H75HVVH17C1  
**Building Name:** Tunnel C1  
**Facility Condition Index:** 0.11 - **Good**

**Building Code:** H75HVVH17C2  
**Building Name:** Tunnel C2  
**Facility Condition Index:** 0.08 - **Good**

**Building Code:** H75HVVH17D  
**Building Name:** Tunnel D  
**Facility Condition Index:** 0.06 - **Good**

**Cost Model Name:** Open Air Shelter  
**Address:** 1200 18th St. E  
**City Code:** HASTINGS

**Cost Model Name:** Utility Shed  
**Address:** 1200 18th St. E  
**City Code:** HASTINGS

**Cost Model Name:** Single-story Work Facility  
**Address:** 1200 East 18th Street B28  
**City Code:** HASTINGS

**Cost Model Name:** Open Air Shelter  
**Address:** 1200 18th St E  
**City Code:** HASTINGS

**Cost Model Name:** Single-story Work Facility  
**Address:** 1200 East 18th Street B34  
**City Code:** HASTINGS

**Cost Model Name:** Multi-story Dormitory  
**Address:** 1200 E. 18th St. B1  
**City Code:** HASTINGS

**Cost Model Name:** Multi-story Dormitory  
**Address:** 1200 E. 18th St B2  
**City Code:** HASTINGS

**Cost Model Name:** Utility Shed  
**Address:** 1200 18th St E  
**City Code:** HASTINGS

**Cost Model Name:** Tunnel  
**Address:** 1200 E. 18th St.TA  
**City Code:** HASTINGS

**Cost Model Name:** Tunnel  
**Address:** 1200 E. 18th St. TC1  
**City Code:** HASTINGS

**Cost Model Name:** Tunnel  
**Address:** 1200 E. 18th St. TC2  
**City Code:** HASTINGS

**Cost Model Name:** Tunnel  
**Address:** 1200 E. 18th St TD  
**City Code:** HASTINGS

**Current Replacement Value:** \$13,991  
**Deferred Maintenance:** \$1,456  
**Ext. Gross Area:** 150

**Current Replacement Value:** \$33,006  
**Deferred Maintenance:** \$3,069  
**Ext. Gross Area:** 192

**Current Replacement Value:** \$41,472  
**Deferred Maintenance:** \$8,558  
**Ext. Gross Area:** 572

**Current Replacement Value:** \$301,196  
**Deferred Maintenance:** \$48,160  
**Ext. Gross Area:** 150

**Current Replacement Value:** \$1,251,519  
**Deferred Maintenance:** \$902,817  
**Ext. Gross Area:** 8,044

**Current Replacement Value:** \$5,301,298  
**Deferred Maintenance:** \$2,256,602  
**Ext. Gross Area:** 21,325

**Current Replacement Value:** \$4,385,939  
**Deferred Maintenance:** \$1,559,916  
**Ext. Gross Area:** 19,067

**Current Replacement Value:** \$38,680  
**Deferred Maintenance:** \$3,637  
**Ext. Gross Area:** 240

**Current Replacement Value:** \$1,327,380  
**Deferred Maintenance:** \$76,406  
**Ext. Gross Area:** 3,600

**Current Replacement Value:** \$553,075  
**Deferred Maintenance:** \$61,287  
**Ext. Gross Area:** 1,500

**Current Replacement Value:** \$572,742  
**Deferred Maintenance:** \$47,213  
**Ext. Gross Area:** 1,400

**Current Replacement Value:** \$277,008  
**Deferred Maintenance:** \$16,591  
**Ext. Gross Area:** 710

**Building Code:** H75HVV17E  
**Building Name:** Tunnel E  
**Facility Condition Index:** 0.43 - **Poor**

**Building Code:** H75HVV17F  
**Building Name:** Tunnel F  
**Facility Condition Index:** 0.07 - **Good**

**Building Code:** H75HVV17G  
**Building Name:** Tunnel G  
**Facility Condition Index:** 0.07 - **Good**

**Building Code:** H75HVV17H  
**Building Name:** Tunnel H  
**Facility Condition Index:** 0.11 - **Good**

**Building Code:** H75HVV17N  
**Building Name:** Tunnel N  
**Facility Condition Index:** 0.06 - **Good**

**Building Code:** H75HVHHUD  
**Building Name:** HUD House  
**Facility Condition Index:** 0.21 - **Fair**

**Cost Model Name:** Tunnel  
**Address:** 1200 E. 18th St. TE  
**City Code:** HASTINGS

**Cost Model Name:** Tunnel  
**Address:** 1200 E. 18th St. TF  
**City Code:** HASTINGS

**Cost Model Name:** Tunnel  
**Address:** 1200 E. 18th St. TG  
**City Code:** HASTINGS

**Cost Model Name:** Tunnel  
**Address:** 1200 E. 18th St. TH  
**City Code:** HASTINGS

**Cost Model Name:** Tunnel  
**Address:** 1200 E. 18th St. TN  
**City Code:** HASTINGS

**Cost Model Name:** Single-family Residence  
**Address:** 1119 Zweber Ave.  
**City Code:** HASTINGS

**Current Replacement Value:** \$2,378,381  
**Deferred Maintenance:** \$1,031,653  
**Ext. Gross Area:** 6,040

**Current Replacement Value:** \$663,258  
**Deferred Maintenance:** \$48,338  
**Ext. Gross Area:** 1,700

**Current Replacement Value:** \$351,136  
**Deferred Maintenance:** \$23,347  
**Ext. Gross Area:** 900

**Current Replacement Value:** \$124,849  
**Deferred Maintenance:** \$14,152  
**Ext. Gross Area:** 320

**Current Replacement Value:** \$168,362  
**Deferred Maintenance:** \$10,262  
**Ext. Gross Area:** 443

**Current Replacement Value:** \$875,780  
**Deferred Maintenance:** \$186,750  
**Ext. Gross Area:** 2,415

**Site: H75LFC - Little Falls Cemetery**

**Building Code:** H75LFC00101  
**Building Name:** Admin Building  
**Facility Condition Index:** 0.18 - **Fair**

**Building Code:** H75LFC00201  
**Building Name:** Maintenance Building  
**Facility Condition Index:** 0.25 - **Fair**

**Cost Model Name:** Single-story Office/Public Access Facility  
**Address:** 15550 Hwy 115  
**City Code:** LITTLE FALLS

**Cost Model Name:** Butler-style Warehouse Building  
**Address:** 15550 Hwy 115  
**City Code:** LITTLE FALLS

**Current Replacement Value:** \$1,916,767  
**Deferred Maintenance:** \$352,476  
**Ext. Gross Area:** 4,123

**Current Replacement Value:** \$1,874,916  
**Deferred Maintenance:** \$467,193  
**Ext. Gross Area:** 6,910

**Site: H75LVH - Luverne**

**Building Code:** H75LVH10167  
**Building Name:** Luverne Vets Home  
**Facility Condition Index:** 0.21 - **Fair**

**Cost Model Name:** Multi-story Dormitory  
**Address:** 1300 N. Kniss  
**City Code:** LUVERNE

**Current Replacement Value:** \$24,273,898  
**Deferred Maintenance:** \$4,995,159  
**Ext. Gross Area:** 68,226

**Site: H75MVH - Minneapolis**

**Building Code:** H75MVH00127  
**Building Name:** MVH 001 Tunnels between 1,2,4,10, 1  
**Facility Condition Index:** 0.63 - **Crisis**

**Cost Model Name:** Tunnel  
**Address:** 5101 Minnehaha Ave S  
**City Code:** MINNEAPOLIS

**Current Replacement Value:** \$16,256,576  
**Deferred Maintenance:** \$10,201,546  
**Ext. Gross Area:** 10,000

<b>Building Code:</b>	H75MVH00227	<b>Cost Model Name:</b>	Tunnel	<b>Current Replacement Value:</b>	\$1,338,252
<b>Building Name:</b>	MVH 002 Deep tunnel	<b>Address:</b>	5101 Minnehaha Ave S.	<b>Deferred Maintenance:</b>	\$625,802
<b>Facility Condition Index:</b>	0.47 - <b>Poor</b>	<b>City Code:</b>	MINNEAPOLIS	<b>Ext. Gross Area:</b>	4,000
<b>Building Code:</b>	H75MVH10127	<b>Cost Model Name:</b>	Multi-story Educational Facility	<b>Current Replacement Value:</b>	\$6,116,875
<b>Building Name:</b>	Building 4	<b>Address:</b>	5101 Minnehaha Ave S B4	<b>Deferred Maintenance:</b>	\$1,791,805
<b>Facility Condition Index:</b>	0.29 - <b>Fair</b>	<b>City Code:</b>	MINNEAPOLIS	<b>Ext. Gross Area:</b>	16,384
<b>Building Code:</b>	H75MVH10327	<b>Cost Model Name:</b>	Butler-style Warehouse Building	<b>Current Replacement Value:</b>	\$3,223,369
<b>Building Name:</b>	Building 18 - Warehouse	<b>Address:</b>	5101 Minnehaha Ave S B18	<b>Deferred Maintenance:</b>	\$755,067
<b>Facility Condition Index:</b>	0.23 - <b>Fair</b>	<b>City Code:</b>	MINNEAPOLIS	<b>Ext. Gross Area:</b>	15,537
<b>Building Code:</b>	H75MVH10527	<b>Cost Model Name:</b>	Single-story Work Facility	<b>Current Replacement Value:</b>	\$8,765,149
<b>Building Name:</b>	Building 14-A	<b>Address:</b>	5101 Minnehaha Ave S B14-A	<b>Deferred Maintenance:</b>	\$5,994,044
<b>Facility Condition Index:</b>	0.68 - <b>Crisis</b>	<b>City Code:</b>	MINNEAPOLIS	<b>Ext. Gross Area:</b>	11,779
<b>Building Code:</b>	H75MVH10627	<b>Cost Model Name:</b>	Low-rise Office Building, 2 to 4 story	<b>Current Replacement Value:</b>	\$5,682,594
<b>Building Name:</b>	Building 2	<b>Address:</b>	5101 Minnehaha Ave S B2	<b>Deferred Maintenance:</b>	\$2,099,296
<b>Facility Condition Index:</b>	0.37 - <b>Poor</b>	<b>City Code:</b>	MINNEAPOLIS	<b>Ext. Gross Area:</b>	16,894
<b>Building Code:</b>	H75MVH10727	<b>Cost Model Name:</b>	Multi-story Dormitory	<b>Current Replacement Value:</b>	\$22,370,490
<b>Building Name:</b>	Building 6	<b>Address:</b>	5101 Minnehaha Ave S B6	<b>Deferred Maintenance:</b>	\$13,899,622
<b>Facility Condition Index:</b>	0.62 - <b>Crisis</b>	<b>City Code:</b>	MINNEAPOLIS	<b>Ext. Gross Area:</b>	77,479
<b>Building Code:</b>	H75MVH10827	<b>Cost Model Name:</b>	Multi-story Dormitory	<b>Current Replacement Value:</b>	\$11,406,680
<b>Building Name:</b>	Building 16	<b>Address:</b>	5101 Minnehaha Ave S B16	<b>Deferred Maintenance:</b>	\$4,927,295
<b>Facility Condition Index:</b>	0.43 - <b>Poor</b>	<b>City Code:</b>	MINNEAPOLIS	<b>Ext. Gross Area:</b>	38,540
<b>Building Code:</b>	H75MVH11027	<b>Cost Model Name:</b>	Low-rise Office Building, 2 to 4 story	<b>Current Replacement Value:</b>	\$5,653,908
<b>Building Name:</b>	Building 15	<b>Address:</b>	5101 Minnehaha Ave S B15	<b>Deferred Maintenance:</b>	\$1,650,365
<b>Facility Condition Index:</b>	0.29 - <b>Fair</b>	<b>City Code:</b>	MINNEAPOLIS	<b>Ext. Gross Area:</b>	17,468
<b>Building Code:</b>	H75MVH11127	<b>Cost Model Name:</b>	Single-story Work Facility	<b>Current Replacement Value:</b>	\$1,665,373
<b>Building Name:</b>	Building 12A	<b>Address:</b>	5101 Minnehaha Ave S B12-A	<b>Deferred Maintenance:</b>	\$670,032
<b>Facility Condition Index:</b>	0.40 - <b>Poor</b>	<b>City Code:</b>	MINNEAPOLIS	<b>Ext. Gross Area:</b>	5,400
<b>Building Code:</b>	H75MVH11227	<b>Cost Model Name:</b>	Low-rise Office Building, 2 to 4 story	<b>Current Replacement Value:</b>	\$6,250,182
<b>Building Name:</b>	Building 10	<b>Address:</b>	5101 Minnehaha Ave S B10	<b>Deferred Maintenance:</b>	\$3,205,085
<b>Facility Condition Index:</b>	0.51 - <b>Crisis</b>	<b>City Code:</b>	MINNEAPOLIS	<b>Ext. Gross Area:</b>	15,514
<b>Building Code:</b>	H75MVH11527	<b>Cost Model Name:</b>	Single-story Work Facility	<b>Current Replacement Value:</b>	\$1,612,830
<b>Building Name:</b>	Building 13	<b>Address:</b>	5101 Minnehaha Ave S B13	<b>Deferred Maintenance:</b>	\$1,252,125
<b>Facility Condition Index:</b>	0.78 - <b>Crisis</b>	<b>City Code:</b>	MINNEAPOLIS	<b>Ext. Gross Area:</b>	5,484
<b>Building Code:</b>	H75MVH11827	<b>Cost Model Name:</b>	Low-rise Office Building, 2 to 4 story	<b>Current Replacement Value:</b>	\$4,576,848
<b>Building Name:</b>	Building 1	<b>Address:</b>	5101 Minnehaha Ave S B1	<b>Deferred Maintenance:</b>	\$1,911,841
<b>Facility Condition Index:</b>	0.42 - <b>Poor</b>	<b>City Code:</b>	MINNEAPOLIS	<b>Ext. Gross Area:</b>	13,054



**Building Code:** H75MVH11927  
**Building Name:** Building 14 - Powerhouse  
**Facility Condition Index:** 0.13 - **Good**

**Building Code:** H75MVH12007  
**Building Name:** Building 12  
**Facility Condition Index:** 0.70 - **Crisis**

**Building Code:** H75MVH19001  
**Building Name:** Building 19  
**Facility Condition Index:** 0.25 - **Fair**

**Building Code:** H75MVH20001  
**Building Name:** Building 20  
**Facility Condition Index:** 0.04 - **Excellent**

**Building Code:** H75MVH21001  
**Building Name:** Building 21  
**Facility Condition Index:** 0.10 - **Good**

**Building Code:** H75MVH22001  
**Building Name:** Building 22  
**Facility Condition Index:** 0.05 - **Excellent**

**Cost Model Name:** Single-story Work Facility  
**Address:** 5101 Minnehaha Ave S B14  
**City Code:** MINNEAPOLIS

**Cost Model Name:** Single-story Work Facility  
**Address:** 5101 Minnehaha Ave S B12  
**City Code:** MINNEAPOLIS

**Cost Model Name:** Multi-story Dormitory  
**Address:** 5101 Minnehaha Ave S B19  
**City Code:** MINNEAPOLIS

**Cost Model Name:** Single-story Work Facility  
**Address:** 5101 Minnehaha Ave S B20  
**City Code:** MINNEAPOLIS

**Cost Model Name:** Multi-story Dormitory  
**Address:** 5101 Minnehaha Ave S  
**City Code:** MINNEAPOLIS

**Cost Model Name:** Multi-story Dormitory  
**Address:** 5101 Minnehaha Ave South  
**City Code:** MINNEAPOLIS

**Current Replacement Value:** \$18,834,091  
**Deferred Maintenance:** \$2,451,371  
**Ext. Gross Area:** 3,483

**Current Replacement Value:** \$420,814  
**Deferred Maintenance:** \$295,266  
**Ext. Gross Area:** 1,788

**Current Replacement Value:** \$37,599,835  
**Deferred Maintenance:** \$9,493,816  
**Ext. Gross Area:** 118,972

**Current Replacement Value:** \$648,125  
**Deferred Maintenance:** \$22,887  
**Ext. Gross Area:** 2,000

**Current Replacement Value:** \$44,695,488  
**Deferred Maintenance:** \$4,655,865  
**Ext. Gross Area:** 109,814

**Current Replacement Value:** \$36,250,672  
**Deferred Maintenance:** \$1,770,497  
**Ext. Gross Area:** 175,366

**Site: H75PRC - Preston Cemetery**

**Building Code:** H75PRC00101  
**Building Name:** Administration Bldg  
**Facility Condition Index:** 0.10 - **Good**

**Building Code:** H75PRC00102  
**Building Name:** Maintenance Bldg  
**Facility Condition Index:** 0.08 - **Good**

**Building Code:** H75PRC00103  
**Building Name:** Committal Shelter  
**Facility Condition Index:** 0.05 - **Excellent**

**Building Code:** H75PRC00104  
**Building Name:** Irrigation Pump House  
**Facility Condition Index:** 0.02 - **Excellent**

**Cost Model Name:** Single-story Office/Public Access Facility  
**Address:** 715 HWY 52  
**City Code:** PRESTON

**Cost Model Name:** Single-story Work Facility  
**Address:** 715 HWY 52  
**City Code:** PRESTON

**Cost Model Name:** Open Air Shelter  
**Address:** 715 HWY 52  
**City Code:** PRESTON

**Cost Model Name:** Utility Shed  
**Address:** 715 HWY 52  
**City Code:** PRESTON

**Current Replacement Value:** \$998,604  
**Deferred Maintenance:** \$104,251  
**Ext. Gross Area:** 2,293

**Current Replacement Value:** \$1,169,860  
**Deferred Maintenance:** \$89,653  
**Ext. Gross Area:** 4,025

**Current Replacement Value:** \$364,294  
**Deferred Maintenance:** \$17,560  
**Ext. Gross Area:** 1,003

**Current Replacement Value:** \$62,723  
**Deferred Maintenance:** \$1,254  
**Ext. Gross Area:** 120

**Site: H75SVH - Silver Bay**



**Building Code:** H75SVH00001  
**Building Name:** Storage Shop  
**Facility Condition Index:** 0.17 - Fair

**Building Code:** H75SVH00002  
**Building Name:** Gazebo  
**Facility Condition Index:** 0.10 - Good

**Building Code:** H75SVH10139  
**Building Name:** Silver Bay Vets Home  
**Facility Condition Index:** 0.24 - Fair

**Cost Model Name:** Single-story Work Facility  
**Address:** 45 Banks BLVD  
**City Code:** SILVER BAY

**Cost Model Name:** Recreation Center  
**Address:** 45 Banks Blvd  
**City Code:** SILVER BAY

**Cost Model Name:** Multi-story Dormitory  
**Address:** 45 Banks Blvd.  
**City Code:** SILVER BAY

**Current Replacement Value:** \$361,381  
**Deferred Maintenance:** \$62,340  
**Ext. Gross Area:** 4,800

**Current Replacement Value:** \$48,817  
**Deferred Maintenance:** \$4,882  
**Ext. Gross Area:** 600

**Current Replacement Value:** \$25,253,875  
**Deferred Maintenance:** \$6,126,284  
**Ext. Gross Area:** 101,895

## Agency: P01 - Military Affairs

**FCI Rating:** **Poor**  
**Facility Condition Index:** 0.33

**Current Replacement Value:** \$779,781,742  
**Deferred Maintenance:** \$254,870,466

**Ext. Gross Area:** 2,675,234  
**Building Count:** 67

### Site: P01146 - FARIBAULT AFRC

**Building Code:** P0114620002  
**Building Name:** Faribault TACC  
**Facility Condition Index:** 0.19 - **Fair**

**Cost Model Name:** Recreation Center  
**Address:** 3000 West Airport Drive  
**City Code:** Faribault

**Current Replacement Value:** \$26,014,376  
**Deferred Maintenance:** \$4,897,377  
**Ext. Gross Area:** 64,482

**Building Code:** P0114620061  
**Building Name:** Unheated Storage Building  
**Facility Condition Index:** 0.19 - **Fair**

**Cost Model Name:** Butler-style Warehouse Building  
**Address:** 3000 WEST AIRPORT DR  
**City Code:** Faribault

**Current Replacement Value:** \$108,710  
**Deferred Maintenance:** \$20,493  
**Ext. Gross Area:** 720

### Site: P01670 - AHATS

**Building Code:** P0167001001  
**Building Name:** Division Headquarters  
**Facility Condition Index:** 0.02 - **Excellent**

**Cost Model Name:** Multi-story Educational Facility  
**Address:** 4800 Hamline Avenue  
**City Code:** ARDEN HILLS

**Current Replacement Value:** \$36,116,061  
**Deferred Maintenance:** \$835,674  
**Ext. Gross Area:** 141,504

**Building Code:** P0167001002  
**Building Name:** AHATS Hamline Ave RC  
**Facility Condition Index:** 0.26 - **Fair**

**Cost Model Name:** Single-story Educational Facility  
**Address:** 4761 HAMLINE AVE N  
**City Code:** Arden Hills

**Current Replacement Value:** \$12,301,101  
**Deferred Maintenance:** \$3,255,232  
**Ext. Gross Area:** 60,413

**Building Code:** P0167001003  
**Building Name:** Ben Franklin Readiness Center  
**Facility Condition Index:** 0.22 - **Fair**

**Cost Model Name:** Single-story Educational Facility  
**Address:** 1536 BEN FRANKLIN DR  
**City Code:** ARDEN HILLS

**Current Replacement Value:** \$12,638,517  
**Deferred Maintenance:** \$2,727,686  
**Ext. Gross Area:** 62,560

### Site: P01774 - Stillwater RC

**Building Code:** P0177411002  
**Building Name:** Stillwater Readiness Center  
**Facility Condition Index:** 0.16 - **Fair**

**Cost Model Name:** Multi-story Educational Facility  
**Address:** 250 Maryknoll Dr N  
**City Code:** STILLWATER

**Current Replacement Value:** \$31,095,810  
**Deferred Maintenance:** \$5,073,265  
**Ext. Gross Area:** 80,650

### Site: P01818 - CAMBRIDGE RC

**Building Code:** P0181816001  
**Building Name:** Cambridge Armory  
**Facility Condition Index:** 0.29 - **Fair**

**Cost Model Name:** Recreation Center  
**Address:** 505 SPIRIT RIVER DRIVE S.  
**City Code:** CAMBRIDGE

**Current Replacement Value:** \$23,451,460  
**Deferred Maintenance:** \$6,833,940  
**Ext. Gross Area:** 57,062

### Site: P01A10 - ALBERT LEA

**Building Code:** P01A1023001  
**Building Name:** Albert Lea TACC and MVSB  
**Facility Condition Index:** 0.33 - **Poor**

**Cost Model Name:** Butler-style Warehouse Building  
**Address:** 410 Prospect Ave  
**City Code:** Albert Lea

**Current Replacement Value:** \$12,290,726  
**Deferred Maintenance:** \$4,023,246  
**Ext. Gross Area:** 28,791

**Site: P01A15 - ALEXANDRIA**

**Building Code:** P01A1502001  
**Building Name:** Alexandria TACC  
**Facility Condition Index:** 0.45 - **Poor**

**Cost Model Name:** Butler-style Warehouse Building  
**Address:** 310 Broadway  
**City Code:** Alexandria

**Current Replacement Value:** \$7,416,821  
**Deferred Maintenance:** \$3,371,064  
**Ext. Gross Area:** 28,151

**Site: P01A20 - ANOKA**

**Building Code:** P01A2001001  
**Building Name:** Anoka TACC  
**Facility Condition Index:** 0.47 - **Poor**

**Cost Model Name:** Butler-style Warehouse Building  
**Address:** 408 E Main St  
**City Code:** Anoka

**Current Replacement Value:** \$5,586,885  
**Deferred Maintenance:** \$2,604,062  
**Ext. Gross Area:** 16,419

**Site: P01A25 - APPLETON**

**Building Code:** P01A2502001  
**Building Name:** Appleton NG TACC  
**Facility Condition Index:** 0.49 - **Poor**

**Cost Model Name:** Low-rise Office Building, 2 to 4 story  
**Address:** 25 N Munsterman St  
**City Code:** Appleton

**Current Replacement Value:** \$9,267,014  
**Deferred Maintenance:** \$4,576,328  
**Ext. Gross Area:** 29,292

**Site: P01A35 - AUSTIN**

**Building Code:** P01A3525001  
**Building Name:** Austin Armory  
**Facility Condition Index:** 0.31 - **Poor**

**Cost Model Name:** Butler-style Warehouse Building  
**Address:** 800 21st St NE  
**City Code:** Austin

**Current Replacement Value:** \$6,940,119  
**Deferred Maintenance:** \$2,119,441  
**Ext. Gross Area:** 21,878

**Site: P01A40 - BEMIDJI**

**Building Code:** P01A4003001  
**Building Name:** Bemidji TACC  
**Facility Condition Index:** 0.26 - **Fair**

**Cost Model Name:** Butler-style Warehouse Building  
**Address:** 1430 23rd St NW  
**City Code:** Bemidji

**Current Replacement Value:** \$6,450,943  
**Deferred Maintenance:** \$1,659,795  
**Ext. Gross Area:** 21,006

**Site: P01A47 - BLOOMINGTON**

**Building Code:** P01A4707001  
**Building Name:** Bloomington TACC  
**Facility Condition Index:** 0.35 - **Poor**

**Cost Model Name:** Single-story Office/Public Access Facility  
**Address:** 330 W 98th Street  
**City Code:** Bloomington

**Current Replacement Value:** \$12,477,291  
**Deferred Maintenance:** \$4,408,723  
**Ext. Gross Area:** 41,731

**Site: P01A50 - BRAINERD**

**Building Code:** P01A5001001  
**Building Name:** Brainerd TACC  
**Facility Condition Index:** 0.15 - **Good**

**Cost Model Name:** Butler-style Warehouse Building  
**Address:** 1115 Wright Street  
**City Code:** Brainerd

**Current Replacement Value:** \$10,074,476  
**Deferred Maintenance:** \$1,472,797  
**Ext. Gross Area:** 38,569

**Site: P01A53 - BROOKLYN PARK**

**Building Code:** P01A5302001  
**Building Name:** Brooklyn Park TACC  
**Facility Condition Index:** 0.12 - **Good**

**Cost Model Name:** Single-story Office/Public Access Facility  
**Address:** 5500 85th Ave N  
**City Code:** Brooklyn Park

**Current Replacement Value:** \$11,564,484  
**Deferred Maintenance:** \$1,385,829  
**Ext. Gross Area:** 29,499

**Site: P01A55 - CHISHOLM**

**Building Code:** P01A5504001  
**Building Name:** Chisholm TACC  
**Facility Condition Index:** 0.34 - **Poor**

**Cost Model Name:** Butler-style Warehouse Building  
**Address:** 900 W Lake St  
**City Code:** Chisholm

**Current Replacement Value:** \$6,912,199  
**Deferred Maintenance:** \$2,337,125  
**Ext. Gross Area:** 18,166

**Site: P01A60 - CLOQUET**

**Building Code:** P01A6011001  
**Building Name:** Cloquet TACC  
**Facility Condition Index:** 0.33 - **Poor**

**Cost Model Name:** Butler-style Warehouse Building  
**Address:** 801 Hwy 33 South  
**City Code:** Cloquet TACC

**Current Replacement Value:** \$7,249,182  
**Deferred Maintenance:** \$2,390,846  
**Ext. Gross Area:** 27,244

**Site: P01A63 - COTTAGE GROVE**

**Building Code:** P01A6309001  
**Building Name:** Cottage Grove TACC  
**Facility Condition Index:** 0.46 - **Poor**

**Cost Model Name:** Single-story Office/Public Access Facility  
**Address:** 8180 Belden Blvd S  
**City Code:** Cottage Grove

**Current Replacement Value:** \$14,005,992  
**Deferred Maintenance:** \$6,430,865  
**Ext. Gross Area:** 54,428

**Site: P01A65 - CROOKSTON**

**Building Code:** P01A6502001  
**Building Name:** Crookston  
**Facility Condition Index:** 0.44 - **Poor**

**Cost Model Name:** Butler-style Warehouse Building  
**Address:** 1801 University Av N  
**City Code:** Crookston

**Current Replacement Value:** \$8,913,680  
**Deferred Maintenance:** \$3,938,139  
**Ext. Gross Area:** 21,484

**Site: P01A75 - DETROIT LAKES**

**Building Code:** P01A7507001  
**Building Name:** Detroit Lakes TACC  
**Facility Condition Index:** 0.17 - **Fair**

**Cost Model Name:** Butler-style Warehouse Building  
**Address:** 1220 Rossman Ave  
**City Code:** Detroit Lakes

**Current Replacement Value:** \$5,999,862  
**Deferred Maintenance:** \$995,593  
**Ext. Gross Area:** 16,201

**Site: P01A85 - DULUTH**

**Building Code:** P01A8510001  
**Building Name:** Duluth TACC  
**Facility Condition Index:** 0.38 - **Poor**

**Cost Model Name:** Butler-style Warehouse Building  
**Address:** 4015 Airpark Blvd  
**City Code:** Duluth

**Current Replacement Value:** \$16,394,706  
**Deferred Maintenance:** \$6,299,942  
**Ext. Gross Area:** 42,470

**Site: P01A95 - FAIRMONT**

**Building Code:** P01A9522001  
**Building Name:** Fairmont TACC  
**Facility Condition Index:** 0.29 - **Fair**

**Cost Model Name:** Butler-style Warehouse Building  
**Address:** 700 Fairlakes Ave  
**City Code:** Fairmont

**Current Replacement Value:** \$7,934,308  
**Deferred Maintenance:** \$2,265,606  
**Ext. Gross Area:** 18,948

**Site: P01B05 - FERGUS FALLS**

**Building Code:** P01B0508001  
**Building Name:** Fergus Falls TACC  
**Facility Condition Index:** 0.24 - **Fair**

**Cost Model Name:** Butler-style Warehouse Building  
**Address:** 321 E Cecil Street  
**City Code:** Fergus Falls

**Current Replacement Value:** \$7,168,345  
**Deferred Maintenance:** \$1,722,999  
**Ext. Gross Area:** 19,925

**Site: P01B10 - GRAND RAPIDS**

**Building Code:** P01B1013001  
**Building Name:** Grand Rapids TACC  
**Facility Condition Index:** 0.29 - **Fair**

**Cost Model Name:** Butler-style Warehouse Building  
**Address:** 930 NE 1st Ave  
**City Code:** Grand Rapids

**Current Replacement Value:** \$7,605,866  
**Deferred Maintenance:** \$2,198,547  
**Ext. Gross Area:** 20,730

**Site: P01B15 - HASTINGS ARMORY**

**Building Code:** P01B1510001  
**Building Name:** Hastings TACC  
**Facility Condition Index:** 0.29 - **Fair**

**Cost Model Name:** Single-story Office/Public Access Facility  
**Address:** 3050 Hwy 316 S  
**City Code:** Hastings

**Current Replacement Value:** \$5,767,940  
**Deferred Maintenance:** \$1,685,077  
**Ext. Gross Area:** 18,451

**Site: P01B20 - HIBBING ARMORY AND FMS**

**Building Code:** P01B2005001  
**Building Name:** Hibbing TACC  
**Facility Condition Index:** 0.49 - **Poor**

**Cost Model Name:** Butler-style Warehouse Building  
**Address:** 2310 Brooklyn Drive  
**City Code:** Hibbing

**Current Replacement Value:** \$7,975,638  
**Deferred Maintenance:** \$3,879,594  
**Ext. Gross Area:** 29,352

**Site: P01B25 - HUTCHINSON ARMORY**

**Building Code:** P01B2510001  
**Building Name:** Hutchinson TACC  
**Facility Condition Index:** 0.31 - **Poor**

**Cost Model Name:** Butler-style Warehouse Building  
**Address:** 1200 Hwy 22 S  
**City Code:** Hutchinson

**Current Replacement Value:** \$6,618,588  
**Deferred Maintenance:** \$2,078,352  
**Ext. Gross Area:** 17,823

**Site: P01B27 - INVER GOVE HEIGHT ARMORY**

**Building Code:** P01B2714001  
**Building Name:** Inver Grove Hts TACC  
**Facility Condition Index:** 0.36 - **Poor**

**Cost Model Name:** Butler-style Warehouse Building  
**Address:** 8076 Babcock Trail  
**City Code:** Inver Grove Heig

**Current Replacement Value:** \$14,408,924  
**Deferred Maintenance:** \$5,162,344  
**Ext. Gross Area:** 42,392

**Site: P01B30 - JACKSON ARMORY**

**Building Code:** P01B3014001  
**Building Name:** Jackson TACC  
**Facility Condition Index:** 0.21 - **Fair**

**Cost Model Name:** Butler-style Warehouse Building  
**Address:** 108 Cty Road 51  
**City Code:** Jackson

**Current Replacement Value:** \$7,966,077  
**Deferred Maintenance:** \$1,678,575  
**Ext. Gross Area:** 18,893

**Site: P01B35 - LITCHFIELD ARMORY**

**Building Code:** P01B3509001  
**Building Name:** Litchfield TACC  
**Facility Condition Index:** 0.43 - **Poor**

**Cost Model Name:** Butler-style Warehouse Building  
**Address:** 525 Gillman Ave N  
**City Code:** Litchfield

**Current Replacement Value:** \$5,460,110  
**Deferred Maintenance:** \$2,370,145  
**Ext. Gross Area:** 14,891

**Site: P01B40 - CAMP RIPLEY TRAINING SITE**

**Building Code:** P01B4002002  
**Building Name:** Old School House  
**Facility Condition Index:** 0.42 - **Poor**

**Cost Model Name:** Low-rise Office Building, 2 to 4 story  
**Address:** 15000 Hwy 115  
**City Code:** Little Falls

**Current Replacement Value:** \$607,687  
**Deferred Maintenance:** \$255,728  
**Ext. Gross Area:** 2,256

**Building Code:** P01B4006078  
**Building Name:** EMTC  
**Facility Condition Index:** 0.27 - **Fair**

**Cost Model Name:** Single-story Educational Facility  
**Address:** 15000 Hwy 115  
**City Code:** Little Falls

**Current Replacement Value:** \$5,335,490  
**Deferred Maintenance:** \$1,463,884  
**Ext. Gross Area:** 22,306

**Building Code:** P01B4011001  
**Building Name:** Camp Ripley Armory  
**Facility Condition Index:** 0.42 - **Poor**

**Cost Model Name:** Single-story Educational Facility  
**Address:** 15000 Hwy 115  
**City Code:** Little Falls

**Current Replacement Value:** \$20,344,691  
**Deferred Maintenance:** \$8,549,941  
**Ext. Gross Area:** 98,722

**Site: P01B50 - LUVERNE ARMORY**

**Building Code:** P01B5013001  
**Building Name:** Luverne TACC  
**Facility Condition Index:** 0.49 - **Poor**

**Cost Model Name:** Butler-style Warehouse Building  
**Address:** 309 S Freeman Ave  
**City Code:** Luverne

**Current Replacement Value:** \$7,716,375  
**Deferred Maintenance:** \$3,794,858  
**Ext. Gross Area:** 29,172

**Site: P01B55 - MADISON ARMORY**

**Building Code:** P01B5503001  
**Building Name:** Madison TACC  
**Facility Condition Index:** 0.49 - **Poor**

**Cost Model Name:** Low-rise Office Building, 2 to 4 story  
**Address:** 504 3rd Street  
**City Code:** Madison

**Current Replacement Value:** \$10,026,679  
**Deferred Maintenance:** \$4,876,345  
**Ext. Gross Area:** 37,384

**Site: P01B60 - MANKATO ARMORY**

**Building Code:** P01B6021002  
**Building Name:** Mankato Armory  
**Facility Condition Index:** 0.31 - **Poor**

**Cost Model Name:** Butler-style Warehouse Building  
**Address:** 100 Martin Luther King Jr Dr.  
**City Code:** Mankato

**Current Replacement Value:** \$20,549,340  
**Deferred Maintenance:** \$6,334,538  
**Ext. Gross Area:** 46,449

**Site: P01B65 - MARSHAL ARMORY**

**Building Code:** P01B6508001  
**Building Name:** Marshall TACC  
**Facility Condition Index:** 0.47 - **Poor**

**Cost Model Name:** Butler-style Warehouse Building  
**Address:** 500 Artillery Drive  
**City Code:** Marshall

**Current Replacement Value:** \$6,360,325  
**Deferred Maintenance:** \$2,975,003  
**Ext. Gross Area:** 16,833

**Site: P01B75 - MINNEAPOLIS ARMORY**

**Building Code:** P01B7503001  
**Building Name:** Minneapolis TACC  
**Facility Condition Index:** 0.46 - **Poor**

**Cost Model Name:** Single-story Educational Facility  
**Address:** 1025 Broadway St NE  
**City Code:** Minneapolis

**Current Replacement Value:** \$7,701,028  
**Deferred Maintenance:** \$3,574,291  
**Ext. Gross Area:** 36,074

**Site: P01B80 - MONTEVIDEO ARMORY**

**Building Code:** P01B8004001  
**Building Name:** Montevideo TACC  
**Facility Condition Index:** 0.32 - **Poor**

**Cost Model Name:** Butler-style Warehouse Building  
**Address:** 711 S 17th Street  
**City Code:** Montevideo

**Current Replacement Value:** \$14,761,746  
**Deferred Maintenance:** \$4,713,173  
**Ext. Gross Area:** 38,667

**Site: P01B82 - MONTICELLO**

**Building Code:** P01B8207001  
**Building Name:** Monticello TACC  
**Facility Condition Index:** 0.49 - **Poor**

**Cost Model Name:** Butler-style Warehouse Building  
**Address:** 505 Walnut St  
**City Code:** Monticello

**Current Replacement Value:** \$2,577,078  
**Deferred Maintenance:** \$1,267,872  
**Ext. Gross Area:** 31,085

**Site: P01B85 - MOORHEAD ARMORY**

**Building Code:** P01B8506001  
**Building Name:** Moorhead TACC  
**Facility Condition Index:** 0.48 - **Poor**

**Cost Model Name:** Butler-style Warehouse Building  
**Address:** 1002 15th Ave N  
**City Code:** Moorhead

**Current Replacement Value:** \$11,996,873  
**Deferred Maintenance:** \$5,701,454  
**Ext. Gross Area:** 52,763

**Site: P01B90 - MORRIS ARMORY**

**Building Code:** P01B9005001  
**Building Name:** Morris TACC  
**Facility Condition Index:** 0.26 - **Fair**

**Cost Model Name:** Butler-style Warehouse Building  
**Address:** 810 Iowa Ave  
**City Code:** Morris

**Current Replacement Value:** \$7,829,257  
**Deferred Maintenance:** \$2,033,302  
**Ext. Gross Area:** 28,265

**Site: P01C00 - NEW ULM ARMORY**



**Building Code:** P01C0016001  
**Building Name:** New Ulm TACC  
**Facility Condition Index:** 0.50 - **Poor**

**Cost Model Name:** Low-rise Office Building, 2 to 4 story  
**Address:** 205 N Broadway  
**City Code:** New Ulm

**Current Replacement Value:** \$10,359,284  
**Deferred Maintenance:** \$5,160,669  
**Ext. Gross Area:** 32,514

**Site: P01C15 - OLIVIA ARMORY**

**Building Code:** P01C1505001  
**Building Name:** Olivia TACC  
**Facility Condition Index:** 0.58 - **Crisis**

**Cost Model Name:** Low-rise Office Building, 2 to 4 story  
**Address:** 910 W Lincoln  
**City Code:** Olivia

**Current Replacement Value:** \$7,633,905  
**Deferred Maintenance:** \$4,412,674  
**Ext. Gross Area:** 29,630

**Site: P01C25 - ORTONVILLE ARMORY**

**Building Code:** P01C2501001  
**Building Name:** Ortonville TACC  
**Facility Condition Index:** 0.48 - **Poor**

**Cost Model Name:** Low-rise Office Building, 2 to 4 story  
**Address:** 309 Madison Ave  
**City Code:** Ortonville

**Current Replacement Value:** \$11,533,288  
**Deferred Maintenance:** \$5,494,096  
**Ext. Gross Area:** 28,837

**Site: P01C30 - OWATONNA ARMORY**

**Building Code:** P01C3024001  
**Building Name:** Owatonna TACC  
**Facility Condition Index:** 0.17 - **Fair**

**Cost Model Name:** Butler-style Warehouse Building  
**Address:** 2323 Bridge Street W  
**City Code:** Owatonna

**Current Replacement Value:** \$6,766,467  
**Deferred Maintenance:** \$1,144,952  
**Ext. Gross Area:** 18,939

**Site: P01C40 - PINE CITY ARMORY**

**Building Code:** P01C4012001  
**Building Name:** Pine City TACC  
**Facility Condition Index:** 0.43 - **Poor**

**Cost Model Name:** Butler-style Warehouse Building  
**Address:** 1305 Main Street S  
**City Code:** Pine City

**Current Replacement Value:** \$5,701,301  
**Deferred Maintenance:** \$2,447,650  
**Ext. Gross Area:** 15,488

**Site: P01C45 - PIPESTONE ARMORY**

**Building Code:** P01C4512001  
**Building Name:** Pipestone TACC  
**Facility Condition Index:** 0.40 - **Poor**

**Cost Model Name:** Butler-style Warehouse Building  
**Address:** 421 2nd Ave SW  
**City Code:** Pipestone

**Current Replacement Value:** \$5,158,650  
**Deferred Maintenance:** \$2,059,996  
**Ext. Gross Area:** 15,091

**Site: P01C55 - RED WING ARMORY**

**Building Code:** P01C5519001  
**Building Name:** Red Wing TACC  
**Facility Condition Index:** 0.31 - **Poor**

**Cost Model Name:** Butler-style Warehouse Building  
**Address:** 855 E 7th Street  
**City Code:** Red Wing

**Current Replacement Value:** \$7,303,810  
**Deferred Maintenance:** \$2,288,219  
**Ext. Gross Area:** 18,527

**Site: P01C60 - REDWOOD FALLS ARMORY**

**Building Code:** P01C6011001  
**Building Name:** Redwood Falls TACC  
**Facility Condition Index:** 0.28 - Fair

**Cost Model Name:** Butler-style Warehouse Building  
**Address:** 530 Hwy 101 N  
**City Code:** Redwood Falls

**Current Replacement Value:** \$5,704,230  
**Deferred Maintenance:** \$1,622,479  
**Ext. Gross Area:** 18,730

**Site: P01C65 - ROCHESTER RC and FMS**

**Building Code:** P01C6526001  
**Building Name:** Rochester TACC  
**Facility Condition Index:** 0.41 - Poor

**Cost Model Name:** Butler-style Warehouse Building  
**Address:** 1715 Marion Road  
**City Code:** ROCHESTER

**Current Replacement Value:** \$11,732,005  
**Deferred Maintenance:** \$4,823,570  
**Ext. Gross Area:** 34,180

**Building Code:** P01C6526155  
**Building Name:** OMS #2  
**Facility Condition Index:** 0.48 - Poor

**Cost Model Name:** Butler-style Warehouse Building  
**Address:** 1715 Marion Road  
**City Code:** ROCHESTER

**Current Replacement Value:** \$927,303  
**Deferred Maintenance:** \$443,835  
**Ext. Gross Area:** 3,283

**Site: P01C67 - ROSEMOUNT ARMORY**

**Building Code:** P01C6708001  
**Building Name:** Rosemount TACC  
**Facility Condition Index:** 0.46 - Poor

**Cost Model Name:** Multi-story Educational Facility  
**Address:** 13865 S Robert Trail  
**City Code:** Rosemount

**Current Replacement Value:** \$51,410,177  
**Deferred Maintenance:** \$23,609,390  
**Ext. Gross Area:** 171,262

**Site: P01C74 - St Cloud AASF**

**Building Code:** P01C7406155  
**Building Name:** St Cloud AASF  
**Facility Condition Index:** 0.28 - Fair

**Cost Model Name:** Recreation Center  
**Address:** 2185 45TH AVE SE  
**City Code:** ST. CLOUD

**Current Replacement Value:** \$45,210,734  
**Deferred Maintenance:** \$12,565,677  
**Ext. Gross Area:** 246,492

**Site: P01C75 - ST CLOUD RC**

**Building Code:** P01C7506001  
**Building Name:** St Cloud TACC  
**Facility Condition Index:** 0.14 - Good

**Cost Model Name:** Butler-style Warehouse Building  
**Address:** 1710 VETERANS DR  
**City Code:** ST. CLOUD

**Current Replacement Value:** \$11,678,671  
**Deferred Maintenance:** \$1,682,397  
**Ext. Gross Area:** 54,257

**Site: P01C80 - ST JAMES ARMORY AND MVSB**

**Building Code:** P01C8015001  
**Building Name:** St James TACC  
**Facility Condition Index:** 0.42 - Poor

**Cost Model Name:** Butler-style Warehouse Building  
**Address:** 521 ARMSTRONG BLVD N  
**City Code:** ST. JAMES

**Current Replacement Value:** \$6,000,815  
**Deferred Maintenance:** \$2,492,135  
**Ext. Gross Area:** 16,176

**Site: P01C90 - ST PAUL CEDAR ST ARMORY**

**Building Code:** P01C9004002  
**Building Name:** Cedar Street TACC  
**Facility Condition Index:** 0.35 - Poor

**Cost Model Name:** Low-rise Office Building, 2 to 4 story  
**Address:** 600 CEDAR ST  
**City Code:** ST. PAUL

**Current Replacement Value:** \$44,455,592  
**Deferred Maintenance:** \$15,453,351  
**Ext. Gross Area:** 124,567

**Site: P01C95 - ST PAUL AASF**

**Building Code:** P01C9504003  
**Building Name:** AASF And TACC  
**Facility Condition Index:** 0.43 - **Poor**

**Cost Model Name:** Recreation Center  
**Address:** 206 AIRPORT RD  
**City Code:** ST. PAUL

**Current Replacement Value:** \$28,906,702  
**Deferred Maintenance:** \$12,478,651  
**Ext. Gross Area:** 143,250

**Site: P01D00 - ST PAUL EAST ARMORY**

**Building Code:** P01D0004001  
**Building Name:** East St Paul TACC  
**Facility Condition Index:** 0.33 - **Poor**

**Cost Model Name:** Butler-style Warehouse Building  
**Address:** 1530 E MARYLAND AVE  
**City Code:** ST. PAUL

**Current Replacement Value:** \$6,703,374  
**Deferred Maintenance:** \$2,190,461  
**Ext. Gross Area:** 19,936

**Site: P01D05 - WEST ST PAUL ARMORY**

**Building Code:** P01D0505001  
**Building Name:** W. St Paul TACC  
**Facility Condition Index:** 0.44 - **Poor**

**Cost Model Name:** Butler-style Warehouse Building  
**Address:** 1346 S ROBERT ST  
**City Code:** ST. PAUL

**Current Replacement Value:** \$6,006,582  
**Deferred Maintenance:** \$2,636,209  
**Ext. Gross Area:** 18,148

**Site: P01D10 - ST PETER ARMORY**

**Building Code:** P01D1017001  
**Building Name:** St Peter TACC  
**Facility Condition Index:** 0.17 - **Fair**

**Cost Model Name:** Butler-style Warehouse Building  
**Address:** 1120 N SWIFT ST  
**City Code:** ST. PETER

**Current Replacement Value:** \$4,813,289  
**Deferred Maintenance:** \$835,605  
**Ext. Gross Area:** 16,891

**Site: P01D15 - SAUK CENTRE ARMORY**

**Building Code:** P01D1504001  
**Building Name:** Sauk Centre TACC  
**Facility Condition Index:** 0.52 - **Crisis**

**Cost Model Name:** Butler-style Warehouse Building  
**Address:** 628 3rd Street  
**City Code:** Sauk Centre

**Current Replacement Value:** \$6,565,314  
**Deferred Maintenance:** \$3,435,532  
**Ext. Gross Area:** 27,221

**Site: P01D25 - THIEF RIVER FALLS ARMORY**

**Building Code:** P01D2501001  
**Building Name:** Thief River Falls TACC  
**Facility Condition Index:** 0.42 - **Poor**

**Cost Model Name:** Butler-style Warehouse Building  
**Address:** 250 Emil St.  
**City Code:** Thief River Fall

**Current Replacement Value:** \$6,377,085  
**Deferred Maintenance:** \$2,665,100  
**Ext. Gross Area:** 15,117

**Site: P01D45 - WADENA ARMORY**

**Building Code:** P01D4509001  
**Building Name:** Wadena TACC  
**Facility Condition Index:** 0.22 - **Fair**

**Cost Model Name:** Butler-style Warehouse Building  
**Address:** 517 N Jefferson  
**City Code:** Wadena

**Current Replacement Value:** \$7,355,539  
**Deferred Maintenance:** \$1,608,020  
**Ext. Gross Area:** 19,808

**Site: P01D60 - WILLMAR ARMORY AND FMS**

**Building Code:** P01D6007001  
**Building Name:** Willmar TACC  
**Facility Condition Index:** 0.26 - Fair

**Cost Model Name:** Single-story Educational Facility  
**Address:** 614 Hwy 71 N  
**City Code:** Willmar

**Current Replacement Value:** \$4,420,323  
**Deferred Maintenance:** \$1,129,229  
**Ext. Gross Area:** 24,902

**Site: P01D70 - WINONA ARMORY**

**Building Code:** P01D7027001  
**Building Name:** Winona TACC  
**Facility Condition Index:** 0.28 - Fair

**Cost Model Name:** Butler-style Warehouse Building  
**Address:** 1303 Homer Road  
**City Code:** Winona

**Current Replacement Value:** \$7,074,521  
**Deferred Maintenance:** \$1,951,479  
**Ext. Gross Area:** 17,889

## Agency: P07 - Public Safety

**FCI Rating:** Fair  
**Facility Condition Index:** 0.24

**Current Replacement Value:** \$5,639,551  
**Deferred Maintenance:** \$1,346,891

**Ext. Gross Area:** 20,360  
**Building Count:** 6

### Site: P07100 - Arden Hills Driver Exam Site

**Building Code:** P0710000001  
**Building Name:** ARDEN HILLS - DRIVERS LICENSE  
**Facility Condition Index:** 0.20 - Fair

**Cost Model Name:** Low-rise Office Building, 2 to 4 story  
**Address:** 5400 Old Hwy 8  
**City Code:** Arden Hills

**Current Replacement Value:** \$2,129,621  
**Deferred Maintenance:** \$423,820  
**Ext. Gross Area:** 7,785

**Building Code:** P0710000002  
**Building Name:** ARDEN HILLS - MISC STORAGE  
**Facility Condition Index:** 0.12 - Good

**Cost Model Name:** Single-story Work Facility  
**Address:** 5400 Old Hwy 8  
**City Code:** Arden Hills

**Current Replacement Value:** \$68,871  
**Deferred Maintenance:** \$8,351  
**Ext. Gross Area:** 639

**Building Code:** P0710000003  
**Building Name:** ARDEN HILL - MISC STORAGE #2  
**Facility Condition Index:** 0.53 - Crisis

**Cost Model Name:** Utility Shed  
**Address:** 5400 Old Hwy 8  
**City Code:** Arden Hills

**Current Replacement Value:** \$17,358  
**Deferred Maintenance:** \$9,246  
**Ext. Gross Area:** 150

### Site: P07200 - Eagan Driver Exam Site

**Building Code:** P0720000001  
**Building Name:** EAGAN - DRIVERS LICENSE  
**Facility Condition Index:** 0.27 - Fair

**Cost Model Name:** Low-rise Office Building, 2 to 4 story  
**Address:** 2070 Cliff Road  
**City Code:** Eagan

**Current Replacement Value:** \$3,332,255  
**Deferred Maintenance:** \$892,663  
**Ext. Gross Area:** 10,998

**Building Code:** P0720000002  
**Building Name:** EAGAN - MISC STORAGE  
**Facility Condition Index:** 0.12 - Good

**Cost Model Name:** Single-story Work Facility  
**Address:** 2070 Cliff Road  
**City Code:** Eagan

**Current Replacement Value:** \$71,083  
**Deferred Maintenance:** \$8,552  
**Ext. Gross Area:** 638

**Building Code:** P0720000003  
**Building Name:** EAGAN - MISC STORAGE #2  
**Facility Condition Index:** 0.21 - Fair

**Cost Model Name:** Utility Shed  
**Address:** 2070 Cliff Road  
**City Code:** Eagan

**Current Replacement Value:** \$20,363  
**Deferred Maintenance:** \$4,257  
**Ext. Gross Area:** 150

## Agency: P78 - Department of Corrections

**FCI Rating:** Fair  
**Facility Condition Index:** 0.23

**Current Replacement Value:** \$3,084,558,618  
**Deferred Maintenance:** \$723,392,779

**Ext. Gross Area:** 7,519,946  
**Building Count:** 337

### Site: P78103 - Moose Lake

**Building Code:** P7810300001  
**Building Name:** Unit 1  
**Facility Condition Index:** 0.34 - Poor

**Cost Model Name:** Correctional Facility Housing Unit  
**Address:** 1000 Lake Shore Drive  
**City Code:** Moose Lake

**Current Replacement Value:** \$13,040,178  
**Deferred Maintenance:** \$4,460,032  
**Ext. Gross Area:** 28,892

**Building Code:** P7810300002  
**Building Name:** Unit 2  
**Facility Condition Index:** 0.31 - Poor

**Cost Model Name:** Multi-story Educational Facility  
**Address:** 1000 Lake Shore Drive  
**City Code:** Moose Lake

**Current Replacement Value:** \$10,934,029  
**Deferred Maintenance:** \$3,442,611  
**Ext. Gross Area:** 28,847

**Building Code:** P7810300003  
**Building Name:** Unit 3  
**Facility Condition Index:** 0.40 - Poor

**Cost Model Name:** Correctional Facility Housing Unit  
**Address:** 1000 Lake Shore Drive  
**City Code:** Moose Lake

**Current Replacement Value:** \$13,217,203  
**Deferred Maintenance:** \$5,345,174  
**Ext. Gross Area:** 28,847

**Building Code:** P7810300004  
**Building Name:** Unit 4 Segregation/OSI  
**Facility Condition Index:** 0.38 - Poor

**Cost Model Name:** Correctional Facility Housing Unit  
**Address:** 1000 Lake Shore Drive  
**City Code:** Moose Lake

**Current Replacement Value:** \$15,731,201  
**Deferred Maintenance:** \$5,993,706  
**Ext. Gross Area:** 28,895

**Building Code:** P7810300005  
**Building Name:** Storage Building D  
**Facility Condition Index:** 0.71 - Crisis

**Cost Model Name:** Single-story Work Facility  
**Address:** 1000 Lake Shore Drive  
**City Code:** MOOSE LAKE

**Current Replacement Value:** \$133,252  
**Deferred Maintenance:** \$94,039  
**Ext. Gross Area:** 1,006

**Building Code:** P7810300006  
**Building Name:** Pump House #1  
**Facility Condition Index:** 0.35 - Poor

**Cost Model Name:** Bunker  
**Address:** 1000 Lake Shore Drive  
**City Code:** Moose Lake

**Current Replacement Value:** \$113,471  
**Deferred Maintenance:** \$39,872  
**Ext. Gross Area:** 302

**Building Code:** P7810300007  
**Building Name:** Storage Building A  
**Facility Condition Index:** 0.72 - Crisis

**Cost Model Name:** Single-story Work Facility  
**Address:** 1000 Lake Shore Drive  
**City Code:** MOOSE LAKE

**Current Replacement Value:** \$188,349  
**Deferred Maintenance:** \$135,575  
**Ext. Gross Area:** 1,708

**Building Code:** P7810300008  
**Building Name:** Unit 8  
**Facility Condition Index:** 0.36 - Poor

**Cost Model Name:** Correctional Facility Housing Unit  
**Address:** 1000 Lake Shore Drive  
**City Code:** Moose Lake

**Current Replacement Value:** \$17,120,366  
**Deferred Maintenance:** \$6,092,866  
**Ext. Gross Area:** 34,704

**Building Code:** P7810300009  
**Building Name:** Storage Building B  
**Facility Condition Index:** 0.32 - Poor

**Cost Model Name:** Single-story Work Facility  
**Address:** 1000 Lake Shore Drive  
**City Code:** Moose Lake

**Current Replacement Value:** \$113,317  
**Deferred Maintenance:** \$36,364  
**Ext. Gross Area:** 288

**Building Code:** P781030000A  
**Building Name:** Perimeter Fence  
**Facility Condition Index:** 0.10 - Good

**Cost Model Name:** Correctional Facility Housing Unit  
**Address:** 1000 Lake Shore Drive  
**City Code:** MOOSE LAKE

**Current Replacement Value:** \$15,430,655  
**Deferred Maintenance:** \$1,543,065  
**Ext. Gross Area:** 131,160

<b>Building Code:</b>	P7810300010	<b>Cost Model Name:</b>	Correctional Facility Housing Unit	<b>Current Replacement Value:</b>	\$17,091,642
<b>Building Name:</b>	Unit 10 - ANNEX	<b>Address:</b>	1000 Lake Shore Drive	<b>Deferred Maintenance:</b>	\$6,887,162
<b>Facility Condition Index:</b>	0.40 - <b>Poor</b>	<b>City Code:</b>	Moose Lake	<b>Ext. Gross Area:</b>	34,714
<b>Building Code:</b>	P7810300011	<b>Cost Model Name:</b>	Utility Shed	<b>Current Replacement Value:</b>	\$54,085
<b>Building Name:</b>	Pump House #2	<b>Address:</b>	1000 Lake Shore Drive	<b>Deferred Maintenance:</b>	\$6,742
<b>Facility Condition Index:</b>	0.12 - <b>Good</b>	<b>City Code:</b>	Moose Lake	<b>Ext. Gross Area:</b>	48
<b>Building Code:</b>	P7810300012	<b>Cost Model Name:</b>	Single-story Work Facility	<b>Current Replacement Value:</b>	\$241,302
<b>Building Name:</b>	Storage Building E	<b>Address:</b>	1000 Lake Shore Drive	<b>Deferred Maintenance:</b>	\$189,566
<b>Facility Condition Index:</b>	0.79 - <b>Crisis</b>	<b>City Code:</b>	MOOSE LAKE	<b>Ext. Gross Area:</b>	1,564
<b>Building Code:</b>	P7810300015	<b>Cost Model Name:</b>	Single-story Work Facility	<b>Current Replacement Value:</b>	\$69,817
<b>Building Name:</b>	Storage Building C	<b>Address:</b>	1000 Lake Shore Drive	<b>Deferred Maintenance:</b>	\$21,968
<b>Facility Condition Index:</b>	0.31 - <b>Poor</b>	<b>City Code:</b>	Moose Lake	<b>Ext. Gross Area:</b>	384
<b>Building Code:</b>	P7810300035	<b>Cost Model Name:</b>	Correctional Facility Housing Unit	<b>Current Replacement Value:</b>	\$7,543,207
<b>Building Name:</b>	Unit 35	<b>Address:</b>	1000 Lake Shore Drive	<b>Deferred Maintenance:</b>	\$3,183,393
<b>Facility Condition Index:</b>	0.42 - <b>Poor</b>	<b>City Code:</b>	Moose Lake	<b>Ext. Gross Area:</b>	18,492
<b>Building Code:</b>	P7810300050	<b>Cost Model Name:</b>	Low-rise Office Building, 2 to 4 story	<b>Current Replacement Value:</b>	\$12,493,650
<b>Building Name:</b>	Bldg 50 Area H	<b>Address:</b>	1000 Lake Shore Drive	<b>Deferred Maintenance:</b>	\$2,999,016
<b>Facility Condition Index:</b>	0.24 - <b>Fair</b>	<b>City Code:</b>	Moose Lake	<b>Ext. Gross Area:</b>	33,494
<b>Building Code:</b>	P7810300051	<b>Cost Model Name:</b>	Correctional Facility Housing Unit	<b>Current Replacement Value:</b>	\$15,183,521
<b>Building Name:</b>	Bldg 50 L Wing W Visit	<b>Address:</b>	1000 Lake Shore Drive	<b>Deferred Maintenance:</b>	\$5,379,588
<b>Facility Condition Index:</b>	0.35 - <b>Poor</b>	<b>City Code:</b>	Moose Lake	<b>Ext. Gross Area:</b>	37,822
<b>Building Code:</b>	P7810300052	<b>Cost Model Name:</b>	Correctional Facility Housing Unit	<b>Current Replacement Value:</b>	\$14,698,873
<b>Building Name:</b>	Bldg 50 K Wing E HS	<b>Address:</b>	1000 Lake Shore Drive	<b>Deferred Maintenance:</b>	\$4,600,892
<b>Facility Condition Index:</b>	0.31 - <b>Poor</b>	<b>City Code:</b>	Moose Lake	<b>Ext. Gross Area:</b>	37,576
<b>Building Code:</b>	P7810300053	<b>Cost Model Name:</b>	Correctional Facility Housing Unit	<b>Current Replacement Value:</b>	\$18,791,974
<b>Building Name:</b>	Bldg 50 J "S" Wing	<b>Address:</b>	1000 Lake Shore Drive	<b>Deferred Maintenance:</b>	\$6,157,805
<b>Facility Condition Index:</b>	0.33 - <b>Poor</b>	<b>City Code:</b>	Moose Lake	<b>Ext. Gross Area:</b>	41,449
<b>Building Code:</b>	P7810300054	<b>Cost Model Name:</b>	Low-rise Office Building, 2 to 4 story	<b>Current Replacement Value:</b>	\$18,257,354
<b>Building Name:</b>	Area M - Building 54, 56	<b>Address:</b>	1000 Lake Shore Drive	<b>Deferred Maintenance:</b>	\$5,248,111
<b>Facility Condition Index:</b>	0.29 - <b>Fair</b>	<b>City Code:</b>	Moose Lake	<b>Ext. Gross Area:</b>	29,674
<b>Building Code:</b>	P7810300060	<b>Cost Model Name:</b>	Low-rise Office Building, 2 to 4 story	<b>Current Replacement Value:</b>	\$6,381,655
<b>Building Name:</b>	Bldg 60	<b>Address:</b>	1000 Lake Shore Drive	<b>Deferred Maintenance:</b>	\$1,873,519
<b>Facility Condition Index:</b>	0.29 - <b>Fair</b>	<b>City Code:</b>	Moose Lake	<b>Ext. Gross Area:</b>	13,677
<b>Building Code:</b>	P7810300064	<b>Cost Model Name:</b>	Low-rise Office Building, 2 to 4 story	<b>Current Replacement Value:</b>	\$9,916,921
<b>Building Name:</b>	Bldg 64	<b>Address:</b>	1000 Lake Shore Drive	<b>Deferred Maintenance:</b>	\$3,126,640
<b>Facility Condition Index:</b>	0.32 - <b>Poor</b>	<b>City Code:</b>	Moose Lake	<b>Ext. Gross Area:</b>	20,742



**Building Code:** P7810300065  
**Building Name:** Bldg 65  
**Facility Condition Index:** 0.24 - **Fair**

**Building Code:** P7810300070  
**Building Name:** Power Plant  
**Facility Condition Index:** 0.23 - **Fair**

**Building Code:** P7810300074  
**Building Name:** Maintenance  
**Facility Condition Index:** 0.27 - **Fair**

**Building Code:** P7810300080  
**Building Name:** Industry  
**Facility Condition Index:** 0.15 - **Fair**

**Building Code:** P7810300082  
**Building Name:** Truck Gate  
**Facility Condition Index:** 0.19 - **Fair**

**Building Code:** P7810300083  
**Building Name:** Gymnasium  
**Facility Condition Index:** 0.11 - **Good**

**Building Code:** P7810300084  
**Building Name:** Bldg 84  
**Facility Condition Index:** 0.11 - **Good**

**Building Code:** P7810300085  
**Building Name:** Silo  
**Facility Condition Index:** 0.33 - **Poor**

**Site: P78114 - Rush City**

**Building Code:** P7811400001  
**Building Name:** Admin  
**Facility Condition Index:** 0.16 - **Fair**

**Building Code:** P7811400002  
**Building Name:** Support  
**Facility Condition Index:** 0.15 - **Good**

**Building Code:** P7811400003  
**Building Name:** Complex 1  
**Facility Condition Index:** 0.13 - **Good**

**Cost Model Name:** Low-rise Office Building, 2 to 4 story  
**Address:** 1000 Lake Shore Drive  
**City Code:** Moose Lake

**Cost Model Name:** Butler-style Warehouse Building  
**Address:** 1000 Lake Shore Drive  
**City Code:** Moose Lake

**Cost Model Name:** Single-story Work Facility  
**Address:** 1000 Lake Shore Drive  
**City Code:** Moose Lake

**Cost Model Name:** Single-story Educational Facility  
**Address:** 1000 Lake Shore Drive  
**City Code:** Moose Lake

**Cost Model Name:** Single-story Office/Public Access Facility  
**Address:** 1000 Lake Shore Drive  
**City Code:** Moose Lake

**Cost Model Name:** Recreation Center  
**Address:** 1000 Lake Shore Drive  
**City Code:** Moose Lake

**Cost Model Name:** Single-story Office/Public Access Facility  
**Address:** 1000 Lake Shore Drive  
**City Code:** Moose Lake

**Cost Model Name:** Bunker  
**Address:** 100 Lake Shore Drive  
**City Code:** Moose Lake

**Current Replacement Value:** \$8,084,576  
**Deferred Maintenance:** \$1,948,245  
**Ext. Gross Area:** 18,715

**Current Replacement Value:** \$12,861,893  
**Deferred Maintenance:** \$3,015,586  
**Ext. Gross Area:** 27,581

**Current Replacement Value:** \$2,179,439  
**Deferred Maintenance:** \$577,997  
**Ext. Gross Area:** 7,922

**Current Replacement Value:** \$25,308,394  
**Deferred Maintenance:** \$3,915,956  
**Ext. Gross Area:** 72,955

**Current Replacement Value:** \$205,836  
**Deferred Maintenance:** \$38,339  
**Ext. Gross Area:** 430

**Current Replacement Value:** \$8,567,844  
**Deferred Maintenance:** \$961,892  
**Ext. Gross Area:** 16,218

**Current Replacement Value:** \$1,108,219  
**Deferred Maintenance:** \$127,049  
**Ext. Gross Area:** 3,600

**Current Replacement Value:** \$630,826  
**Deferred Maintenance:** \$208,173  
**Ext. Gross Area:** 3,696

**Cost Model Name:** Low-rise Office Building, 2 to 4 story  
**Address:** 7600 525th Street  
**City Code:** Rush City

**Cost Model Name:** Joint Office/Warehouse Facility  
**Address:** 7600 525th Street  
**City Code:** Rush City

**Cost Model Name:** Correctional Facility Housing Unit  
**Address:** 7600 525th Street  
**City Code:** Rush City

**Current Replacement Value:** \$20,004,213  
**Deferred Maintenance:** \$3,298,152  
**Ext. Gross Area:** 54,710

**Current Replacement Value:** \$80,257,375  
**Deferred Maintenance:** \$11,977,630  
**Ext. Gross Area:** 192,755

**Current Replacement Value:** \$19,245,496  
**Deferred Maintenance:** \$2,452,187  
**Ext. Gross Area:** 47,497

<b>Building Code:</b> P7811400004	<b>Cost Model Name:</b> Correctional Facility Housing Unit	<b>Current Replacement Value:</b> \$19,321,463
<b>Building Name:</b> Complex 3	<b>Address:</b> 7600 525th Street	<b>Deferred Maintenance:</b> \$1,846,987
<b>Facility Condition Index:</b> 0.10 - <b>Good</b>	<b>City Code:</b> Rush City	<b>Ext. Gross Area:</b> 46,734
<b>Building Code:</b> P7811400007	<b>Cost Model Name:</b> Correctional Facility Housing Unit	<b>Current Replacement Value:</b> \$19,932,731
<b>Building Name:</b> Complex 4	<b>Address:</b> 7600 525th Street	<b>Deferred Maintenance:</b> \$2,485,923
<b>Facility Condition Index:</b> 0.12 - <b>Good</b>	<b>City Code:</b> Rush City	<b>Ext. Gross Area:</b> 46,733
<b>Building Code:</b> P7811400008	<b>Cost Model Name:</b> Correctional Facility Housing Unit	<b>Current Replacement Value:</b> \$19,898,161
<b>Building Name:</b> Complex 2	<b>Address:</b> 7600 525th Street	<b>Deferred Maintenance:</b> \$2,713,088
<b>Facility Condition Index:</b> 0.14 - <b>Good</b>	<b>City Code:</b> Rush City	<b>Ext. Gross Area:</b> 47,497
<b>Building Code:</b> P7811400009	<b>Cost Model Name:</b> Single-story Work Facility	<b>Current Replacement Value:</b> \$1,827,736
<b>Building Name:</b> Generator Bldg	<b>Address:</b> 7600 525th Street	<b>Deferred Maintenance:</b> \$131,726
<b>Facility Condition Index:</b> 0.07 - <b>Good</b>	<b>City Code:</b> Rush City	<b>Ext. Gross Area:</b> 2,360
<b>Building Code:</b> P781140000A	<b>Cost Model Name:</b> Correctional Facility Housing Unit	<b>Current Replacement Value:</b> \$12,149,639
<b>Building Name:</b> Perimeter Fence	<b>Address:</b> 7600 - 525th Street	<b>Deferred Maintenance:</b> \$9,112,229
<b>Facility Condition Index:</b> 0.75 - <b>Crisis</b>	<b>City Code:</b> RUSH CITY	<b>Ext. Gross Area:</b> 119,052
<b>Building Code:</b> P7811400010	<b>Cost Model Name:</b> Single-story Work Facility	<b>Current Replacement Value:</b> \$93,902
<b>Building Name:</b> Greenhouse 1	<b>Address:</b> 7600 525th Street	<b>Deferred Maintenance:</b> \$45,992
<b>Facility Condition Index:</b> 0.49 - <b>Poor</b>	<b>City Code:</b> RUSH CITY	<b>Ext. Gross Area:</b> 1,040
<b>Building Code:</b> P7811400011	<b>Cost Model Name:</b> Single-story Work Facility	<b>Current Replacement Value:</b> \$90,963
<b>Building Name:</b> Greenhouse 2	<b>Address:</b> 7600 525th Street	<b>Deferred Maintenance:</b> \$34,952
<b>Facility Condition Index:</b> 0.38 - <b>Poor</b>	<b>City Code:</b> RUSH CITY	<b>Ext. Gross Area:</b> 1,040
<b>Building Code:</b> P7811400020	<b>Cost Model Name:</b> Single-story Educational Facility	<b>Current Replacement Value:</b> \$554,815
<b>Building Name:</b> Program Building	<b>Address:</b> 7600 525th Street	<b>Deferred Maintenance:</b> \$127,107
<b>Facility Condition Index:</b> 0.23 - <b>Fair</b>	<b>City Code:</b> Rush City	<b>Ext. Gross Area:</b> 2,532
<b>Building Code:</b> P7811400028	<b>Cost Model Name:</b> Single-story Work Facility	<b>Current Replacement Value:</b> \$153,646
<b>Building Name:</b> Garage	<b>Address:</b> 7600 525th Street	<b>Deferred Maintenance:</b> \$23,335
<b>Facility Condition Index:</b> 0.15 - <b>Fair</b>	<b>City Code:</b> Rush City	<b>Ext. Gross Area:</b> 720
<b>Building Code:</b> P7811400030	<b>Cost Model Name:</b> Butler-style Warehouse Building	<b>Current Replacement Value:</b> \$502,191
<b>Building Name:</b> Grounds Maintenance #45	<b>Address:</b> 7600 525th Street	<b>Deferred Maintenance:</b> \$46,606
<b>Facility Condition Index:</b> 0.09 - <b>Good</b>	<b>City Code:</b> RUSH CITY	<b>Ext. Gross Area:</b> 2,881
<b>Building Code:</b> P7811400035	<b>Cost Model Name:</b> Single-story Work Facility	<b>Current Replacement Value:</b> \$622,508
<b>Building Name:</b> Sewage Separator	<b>Address:</b> 7600 525th Street	<b>Deferred Maintenance:</b> \$14,054
<b>Facility Condition Index:</b> 0.02 - <b>Excellent</b>	<b>City Code:</b> RUSH CITY	<b>Ext. Gross Area:</b> 2,400

**Site: P78550 - Lino Lakes**

**Building Code:** P785500000A  
**Building Name:** Perimter Fence  
**Facility Condition Index:** 0.24 - Fair

**Building Code:** P7855000102  
**Building Name:** J-1 Kellogg  
**Facility Condition Index:** 0.22 - Fair

**Building Code:** P7855000202  
**Building Name:** A Power House  
**Facility Condition Index:** 0.19 - Fair

**Building Code:** P7855000302  
**Building Name:** M Pump House  
**Facility Condition Index:** 0.32 - Poor

**Building Code:** P7855000402  
**Building Name:** L-2 Sibley  
**Facility Condition Index:** 0.28 - Fair

**Building Code:** P7855000502  
**Building Name:** S Maintenance Garage  
**Facility Condition Index:** 0.19 - Fair

**Building Code:** P7855000602  
**Building Name:** N Valve House  
**Facility Condition Index:** 0.23 - Fair

**Building Code:** P7855000902  
**Building Name:** J-2 Andrews  
**Facility Condition Index:** 0.21 - Fair

**Building Code:** P7855001002  
**Building Name:** H Food Service  
**Facility Condition Index:** 0.56 - Crisis

**Building Code:** P7855001102  
**Building Name:** T Building  
**Facility Condition Index:** 0.49 - Poor

**Building Code:** P7855001202  
**Building Name:** B Building  
**Facility Condition Index:** 0.19 - Fair

**Building Code:** P7855001302  
**Building Name:** A Control Center  
**Facility Condition Index:** 0.16 - Fair

**Cost Model Name:** Correctional Facility Housing Unit  
**Address:** 7525 4th  
**City Code:** LINO LAKES

**Cost Model Name:** Low-rise Office Building, 2 to 4 story  
**Address:** 7525 4th Avenue  
**City Code:** Lino Lakes

**Cost Model Name:** Single-story Work Facility  
**Address:** 7525 4th Avenue  
**City Code:** Lino Lakes

**Cost Model Name:** Utility Shed  
**Address:** 7525 4th Avenue  
**City Code:** Lino Lakes

**Cost Model Name:** Correctional Facility Housing Unit  
**Address:** 7525 4th Avenue  
**City Code:** Lino Lakes

**Cost Model Name:** Single-story Work Facility  
**Address:** 7525 4th Avenue  
**City Code:** Lino Lakes

**Cost Model Name:** Utility Shed  
**Address:** 7525 4th Avenue  
**City Code:** Lino Lakes

**Cost Model Name:** Low-rise Office Building, 2 to 4 story  
**Address:** 7525 4th Avenue  
**City Code:** Lino Lakes

**Cost Model Name:** Single-story Office/Public Access Facility  
**Address:** 7525 4th Avenue  
**City Code:** LINO LAKES

**Cost Model Name:** Single-story Work Facility  
**Address:** 7525 4th Avenue  
**City Code:** Lino Lakes

**Cost Model Name:** Correctional Facility Housing Unit  
**Address:** 7525 4th Avenue  
**City Code:** Lino Lakes

**Cost Model Name:** Single-story Office/Public Access Facility  
**Address:** 7525 4th Avenue  
**City Code:** Lino Lakes

**Current Replacement Value:** \$21,063,252  
**Deferred Maintenance:** \$5,022,738  
**Ext. Gross Area:** 146,356

**Current Replacement Value:** \$4,858,662  
**Deferred Maintenance:** \$1,055,806  
**Ext. Gross Area:** 18,757

**Current Replacement Value:** \$8,742,041  
**Deferred Maintenance:** \$1,621,407  
**Ext. Gross Area:** 11,137

**Current Replacement Value:** \$45,031  
**Deferred Maintenance:** \$14,588  
**Ext. Gross Area:** 180

**Current Replacement Value:** \$5,646,700  
**Deferred Maintenance:** \$1,569,269  
**Ext. Gross Area:** 12,032

**Current Replacement Value:** \$526,409  
**Deferred Maintenance:** \$98,963  
**Ext. Gross Area:** 3,836

**Current Replacement Value:** \$45,031  
**Deferred Maintenance:** \$10,456  
**Ext. Gross Area:** 180

**Current Replacement Value:** \$6,522,414  
**Deferred Maintenance:** \$1,371,511  
**Ext. Gross Area:** 18,757

**Current Replacement Value:** \$27,680,595  
**Deferred Maintenance:** \$15,392,022  
**Ext. Gross Area:** 27,100

**Current Replacement Value:** \$1,116,333  
**Deferred Maintenance:** \$544,938  
**Ext. Gross Area:** 6,078

**Current Replacement Value:** \$39,966,257  
**Deferred Maintenance:** \$7,779,041  
**Ext. Gross Area:** 89,076

**Current Replacement Value:** \$813,326  
**Deferred Maintenance:** \$133,990  
**Ext. Gross Area:** 2,245

<b>Building Code:</b>	P7855001402	<b>Cost Model Name:</b>	Single-story Office/Public Access Facility	<b>Current Replacement Value:</b>	\$2,805,660
<b>Building Name:</b>	F-2 Administration	<b>Address:</b>	7525 4th Avenue	<b>Deferred Maintenance:</b>	\$662,140
<b>Facility Condition Index:</b>	0.24 - Fair	<b>City Code:</b>	Lino Lakes	<b>Ext. Gross Area:</b>	10,178
<b>Building Code:</b>	P7855001602	<b>Cost Model Name:</b>	Low-rise Office Building, 2 to 4 story	<b>Current Replacement Value:</b>	\$5,928,492
<b>Building Name:</b>	J-3 Carver	<b>Address:</b>	7525 4th Avenue	<b>Deferred Maintenance:</b>	\$917,143
<b>Facility Condition Index:</b>	0.15 - Fair	<b>City Code:</b>	Lino Lakes	<b>Ext. Gross Area:</b>	18,757
<b>Building Code:</b>	P7855001702	<b>Cost Model Name:</b>	Single-story Office/Public Access Facility	<b>Current Replacement Value:</b>	\$3,130,618
<b>Building Name:</b>	E Building	<b>Address:</b>	7525 4th Avenue	<b>Deferred Maintenance:</b>	\$1,623,760
<b>Facility Condition Index:</b>	0.52 - Crisis	<b>City Code:</b>	LINO LAKES	<b>Ext. Gross Area:</b>	10,397
<b>Building Code:</b>	P7855001802	<b>Cost Model Name:</b>	Single-story Office/Public Access Facility	<b>Current Replacement Value:</b>	\$17,014
<b>Building Name:</b>	Truck Gate	<b>Address:</b>	7525 4th Avenue	<b>Deferred Maintenance:</b>	\$2,171
<b>Facility Condition Index:</b>	0.13 - Good	<b>City Code:</b>	Lino Lakes	<b>Ext. Gross Area:</b>	99
<b>Building Code:</b>	P7855002002	<b>Cost Model Name:</b>	Correctional Facility Housing Unit	<b>Current Replacement Value:</b>	\$5,462,808
<b>Building Name:</b>	L-1 Mayo	<b>Address:</b>	7525 4th Avenue	<b>Deferred Maintenance:</b>	\$705,084
<b>Facility Condition Index:</b>	0.13 - Good	<b>City Code:</b>	Lino Lakes	<b>Ext. Gross Area:</b>	12,560
<b>Building Code:</b>	P7855002102	<b>Cost Model Name:</b>	Single-story Office/Public Access Facility	<b>Current Replacement Value:</b>	\$2,818,807
<b>Building Name:</b>	F-1 LRC	<b>Address:</b>	7525 4th Avenue	<b>Deferred Maintenance:</b>	\$399,370
<b>Facility Condition Index:</b>	0.14 - Good	<b>City Code:</b>	Lino Lakes	<b>Ext. Gross Area:</b>	9,019
<b>Building Code:</b>	P7855002202	<b>Cost Model Name:</b>	Single-story Office/Public Access Facility	<b>Current Replacement Value:</b>	\$78,523,509
<b>Building Name:</b>	G Operations	<b>Address:</b>	7525 4th Avenue	<b>Deferred Maintenance:</b>	\$2,968,601
<b>Facility Condition Index:</b>	0.04 - Excellent	<b>City Code:</b>	Lino Lakes	<b>Ext. Gross Area:</b>	28,668
<b>Building Code:</b>	P7855002302	<b>Cost Model Name:</b>	Correctional Facility Housing Unit	<b>Current Replacement Value:</b>	\$10,510,085
<b>Building Name:</b>	K-4	<b>Address:</b>	7525 4th Avenue	<b>Deferred Maintenance:</b>	\$4,886,349
<b>Facility Condition Index:</b>	0.46 - Poor	<b>City Code:</b>	LINO LAKES	<b>Ext. Gross Area:</b>	24,175
<b>Building Code:</b>	P7855002401	<b>Cost Model Name:</b>	Correctional Facility Housing Unit	<b>Current Replacement Value:</b>	\$10,469,185
<b>Building Name:</b>	K-3	<b>Address:</b>	7525 4th Avenue	<b>Deferred Maintenance:</b>	\$3,588,996
<b>Facility Condition Index:</b>	0.34 - Poor	<b>City Code:</b>	LINO LAKES	<b>Ext. Gross Area:</b>	24,176
<b>Building Code:</b>	P7855002402	<b>Cost Model Name:</b>	Multi-story Educational Facility	<b>Current Replacement Value:</b>	\$11,632,622
<b>Building Name:</b>	C Activities	<b>Address:</b>	7525 4th Avenue	<b>Deferred Maintenance:</b>	\$4,296,162
<b>Facility Condition Index:</b>	0.37 - Poor	<b>City Code:</b>	Lino Lakes	<b>Ext. Gross Area:</b>	35,094
<b>Building Code:</b>	P7855002802	<b>Cost Model Name:</b>	Butler-style Warehouse Building	<b>Current Replacement Value:</b>	\$1,507,915
<b>Building Name:</b>	U Building	<b>Address:</b>	7525 4th Avenue	<b>Deferred Maintenance:</b>	\$290,820
<b>Facility Condition Index:</b>	0.19 - Fair	<b>City Code:</b>	Lino Lakes	<b>Ext. Gross Area:</b>	8,875
<b>Building Code:</b>	P7855002901	<b>Cost Model Name:</b>	Single-story Work Facility	<b>Current Replacement Value:</b>	\$57,256
<b>Building Name:</b>	Outside Maintenance Storage Garage	<b>Address:</b>	7525 4th Avenue	<b>Deferred Maintenance:</b>	\$9,582
<b>Facility Condition Index:</b>	0.17 - Fair	<b>City Code:</b>	Lino Lakes	<b>Ext. Gross Area:</b>	624

**Building Code:** P7855003102  
**Building Name:** Engineer Pole Barn  
**Facility Condition Index:** 0.15 - **Good**

**Building Code:** P7855003202  
**Building Name:** Triad  
**Facility Condition Index:** 0.26 - **Fair**

**Building Code:** P7855003302  
**Building Name:** Education  
**Facility Condition Index:** 0.11 - **Good**

**Building Code:** P7855003402  
**Building Name:** MCO  
**Facility Condition Index:** 0.27 - **Fair**

**Building Code:** P7855003502  
**Building Name:** Q Building  
**Facility Condition Index:** 0.21 - **Fair**

**Building Code:** P7855003702  
**Building Name:** South Housing  
**Facility Condition Index:** 0.12 - **Good**

**Building Code:** P7855003902  
**Building Name:** U Building Annex  
**Facility Condition Index:** 0.44 - **Poor**

**Building Code:** P7855004102  
**Building Name:** Trades Pole Barn  
**Facility Condition Index:** 0.32 - **Poor**

**Building Code:** P7855004202  
**Building Name:** Green House  
**Facility Condition Index:** 0.45 - **Poor**

**Building Code:** P7855004302  
**Building Name:** Religious Storage  
**Facility Condition Index:** 0.27 - **Fair**

**Building Code:** P7855004304  
**Building Name:** East Tunnels  
**Facility Condition Index:** 0.19 - **Fair**

**Building Code:** P7855004403  
**Building Name:** West Tunnel  
**Facility Condition Index:** 0.24 - **Fair**

**Cost Model Name:** Single-story Work Facility  
**Address:** 7525 4th Avenue  
**City Code:** Lino Lakes

**Cost Model Name:** Correctional Facility Housing Unit  
**Address:** 7525 4th Avenue  
**City Code:** Lino Lakes

**Cost Model Name:** Single-story Office/Public Access Facility  
**Address:** 7525 4th Avenue  
**City Code:** Lino Lakes

**Cost Model Name:** Single-story Office/Public Access Facility  
**Address:** 7525 4th Avenue  
**City Code:** Lino Lakes

**Cost Model Name:** Single-story Office/Public Access Facility  
**Address:** 7525 4th Avenue  
**City Code:** Lino Lakes

**Cost Model Name:** Correctional Facility Housing Unit  
**Address:** 7525 4th Avenue  
**City Code:** Lino Lakes

**Cost Model Name:** Single-story Office/Public Access Facility  
**Address:** 7525 4th Avenue  
**City Code:** Lino Lakes

**Cost Model Name:** Butler-style Warehouse Building  
**Address:** 7525 4th Avenue  
**City Code:** Lino Lakes

**Cost Model Name:** Single-story Work Facility  
**Address:** 7525 4th Avenue  
**City Code:** Lino Lakes

**Cost Model Name:** Utility Shed  
**Address:** 7525 4th Avenue  
**City Code:** Lino Lakes

**Cost Model Name:** Tunnel  
**Address:** 7525 4th Avenue  
**City Code:** Lino Lakes

**Cost Model Name:** Tunnel  
**Address:** 7525 4th Avenue  
**City Code:** Lino Lakes

**Current Replacement Value:** \$374,995  
**Deferred Maintenance:** \$55,227  
**Ext. Gross Area:** 2,911

**Current Replacement Value:** \$29,859,911  
**Deferred Maintenance:** \$7,886,284  
**Ext. Gross Area:** 59,908

**Current Replacement Value:** \$4,272,705  
**Deferred Maintenance:** \$491,264  
**Ext. Gross Area:** 11,138

**Current Replacement Value:** \$27,979  
**Deferred Maintenance:** \$7,496  
**Ext. Gross Area:** 123

**Current Replacement Value:** \$12,711,943  
**Deferred Maintenance:** \$2,683,827  
**Ext. Gross Area:** 31,091

**Current Replacement Value:** \$44,764,882  
**Deferred Maintenance:** \$5,374,159  
**Ext. Gross Area:** 93,397

**Current Replacement Value:** \$116,834  
**Deferred Maintenance:** \$51,881  
**Ext. Gross Area:** 696

**Current Replacement Value:** \$263,508  
**Deferred Maintenance:** \$83,289  
**Ext. Gross Area:** 2,400

**Current Replacement Value:** \$144,607  
**Deferred Maintenance:** \$64,580  
**Ext. Gross Area:** 1,256

**Current Replacement Value:** \$19,323  
**Deferred Maintenance:** \$5,191  
**Ext. Gross Area:** 120

**Current Replacement Value:** \$5,212,118  
**Deferred Maintenance:** \$1,015,563  
**Ext. Gross Area:** 15,064

**Current Replacement Value:** \$5,847,371  
**Deferred Maintenance:** \$1,399,708  
**Ext. Gross Area:** 18,149

**Site: P78620 - Stillwater**

**Building Code:** P786200000A  
**Building Name:** #27 Perimeter Wall  
**Facility Condition Index:** 0.14 - **Good**

**Cost Model Name:** Bunker  
**Address:** 970 Picket Street  
**City Code:** BAYPORT

**Current Replacement Value:** \$5,072,422  
**Deferred Maintenance:** \$720,873  
**Ext. Gross Area:** 105,521

**Building Code:** P786200000B  
**Building Name:** Perimeter Fence  
**Facility Condition Index:** 0.10 - **Good**

**Cost Model Name:** Correctional Facility Housing Unit  
**Address:** 970 Picket Street  
**City Code:** BAYPORT

**Current Replacement Value:** \$1,721,782  
**Deferred Maintenance:** \$172,178  
**Ext. Gross Area:** 105,521

**Building Code:** P7862000282  
**Building Name:** Power House - #19  
**Facility Condition Index:** 0.25 - **Fair**

**Cost Model Name:** Single-story Work Facility  
**Address:** 970 Pickett Street No  
**City Code:** Bayport

**Current Replacement Value:** \$55,516,098  
**Deferred Maintenance:** \$13,607,349  
**Ext. Gross Area:** 28,655

**Building Code:** P7862000582  
**Building Name:** Health Services #10  
**Facility Condition Index:** 0.08 - **Good**

**Cost Model Name:** Single-story Office/Public Access Facility  
**Address:** 970 Pickett Street No  
**City Code:** Bayport

**Current Replacement Value:** \$7,229,800  
**Deferred Maintenance:** \$614,436  
**Ext. Gross Area:** 20,933

**Building Code:** P7862000882  
**Building Name:** Security Center/C-Annex #9  
**Facility Condition Index:** 0.17 - **Fair**

**Cost Model Name:** Correctional Facility Housing Unit  
**Address:** 970 Pickett Street No  
**City Code:** Bayport

**Current Replacement Value:** \$15,820,730  
**Deferred Maintenance:** \$2,671,703  
**Ext. Gross Area:** 29,171

**Building Code:** P7862001282  
**Building Name:** Industry Bldg #18  
**Facility Condition Index:** 0.50 - **Poor**

**Cost Model Name:** Multi-story Educational Facility  
**Address:** 970 Pickett Street No  
**City Code:** Bayport

**Current Replacement Value:** \$72,059,151  
**Deferred Maintenance:** \$35,879,873  
**Ext. Gross Area:** 124,776

**Building Code:** P7862001382  
**Building Name:** Industry #26  
**Facility Condition Index:** 0.22 - **Fair**

**Cost Model Name:** Single-story Work Facility  
**Address:** 970 Pickett Street No  
**City Code:** Bayport

**Current Replacement Value:** \$6,004,248  
**Deferred Maintenance:** \$1,318,296  
**Ext. Gross Area:** 18,400

**Building Code:** P7862001482  
**Building Name:** Utility #22  
**Facility Condition Index:** 0.28 - **Fair**

**Cost Model Name:** Single-story Work Facility  
**Address:** 970 Pickett Street No  
**City Code:** Bayport

**Current Replacement Value:** \$300,859  
**Deferred Maintenance:** \$85,150  
**Ext. Gross Area:** 1,038

**Building Code:** P7862001582  
**Building Name:** Vehicle Maint Garage #42  
**Facility Condition Index:** 0.17 - **Fair**

**Cost Model Name:** Single-story Work Facility  
**Address:** 970 Pickett Street No  
**City Code:** Bayport

**Current Replacement Value:** \$1,504,700  
**Deferred Maintenance:** \$248,722  
**Ext. Gross Area:** 4,602

**Building Code:** P7862001782  
**Building Name:** MN Security Unit #35  
**Facility Condition Index:** 0.27 - **Fair**

**Cost Model Name:** Correctional Facility Housing Unit  
**Address:** 970 Pickett Street No  
**City Code:** Bayport

**Current Replacement Value:** \$9,969,440  
**Deferred Maintenance:** \$2,730,199  
**Ext. Gross Area:** 20,638

**Building Code:** P7862001882  
**Building Name:** Building Maintenance #24  
**Facility Condition Index:** 0.14 - **Good**

**Cost Model Name:** Single-story Work Facility  
**Address:** 970 Pickett Street No  
**City Code:** Bayport

**Current Replacement Value:** \$2,527,066  
**Deferred Maintenance:** \$353,805  
**Ext. Gross Area:** 10,378



<b>Building Code:</b>	P7862001982	<b>Cost Model Name:</b>	Low-rise Office Building, 2 to 4 story	<b>Current Replacement Value:</b>	\$31,426,384
<b>Building Name:</b>	Kitchen #15	<b>Address:</b>	970 Pickett Street No	<b>Deferred Maintenance:</b>	\$4,020,245
<b>Facility Condition Index:</b>	0.13 - <b>Good</b>	<b>City Code:</b>	Bayport	<b>Ext. Gross Area:</b>	39,035
<b>Building Code:</b>	P7862002082	<b>Cost Model Name:</b>	Multi-story Educational Facility	<b>Current Replacement Value:</b>	\$70,380,630
<b>Building Name:</b>	Industry Bldg #20	<b>Address:</b>	970 Pickett Street No	<b>Deferred Maintenance:</b>	\$19,692,802
<b>Facility Condition Index:</b>	0.28 - <b>Fair</b>	<b>City Code:</b>	Bayport	<b>Ext. Gross Area:</b>	125,768
<b>Building Code:</b>	P7862002182	<b>Cost Model Name:</b>	Correctional Facility Housing Unit	<b>Current Replacement Value:</b>	\$34,448,041
<b>Building Name:</b>	Cell Hall D #12	<b>Address:</b>	970 Pickett Street No	<b>Deferred Maintenance:</b>	\$8,375,464
<b>Facility Condition Index:</b>	0.24 - <b>Fair</b>	<b>City Code:</b>	Bayport	<b>Ext. Gross Area:</b>	62,862
<b>Building Code:</b>	P7862002482	<b>Cost Model Name:</b>	Single-story Office/Public Access Facility	<b>Current Replacement Value:</b>	\$5,392,707
<b>Building Name:</b>	Main Corridor #6	<b>Address:</b>	970 Pickett Street No	<b>Deferred Maintenance:</b>	\$883,437
<b>Facility Condition Index:</b>	0.16 - <b>Fair</b>	<b>City Code:</b>	Bayport	<b>Ext. Gross Area:</b>	23,935
<b>Building Code:</b>	P7862002782	<b>Cost Model Name:</b>	Joint Office/Warehouse Facility	<b>Current Replacement Value:</b>	\$25,059,821
<b>Building Name:</b>	Industry /Plt Op #25	<b>Address:</b>	970 Pickett Street No	<b>Deferred Maintenance:</b>	\$5,941,319
<b>Facility Condition Index:</b>	0.24 - <b>Fair</b>	<b>City Code:</b>	Bayport	<b>Ext. Gross Area:</b>	63,288
<b>Building Code:</b>	P7862002882	<b>Cost Model Name:</b>	Single-story Work Facility	<b>Current Replacement Value:</b>	\$4,413,372
<b>Building Name:</b>	K9 Training #49	<b>Address:</b>	970 Pickett Street No	<b>Deferred Maintenance:</b>	\$978,835
<b>Facility Condition Index:</b>	0.22 - <b>Fair</b>	<b>City Code:</b>	BAYPORT	<b>Ext. Gross Area:</b>	10,430
<b>Building Code:</b>	P7862003082	<b>Cost Model Name:</b>	Multi-story Educational Facility	<b>Current Replacement Value:</b>	\$19,428,126
<b>Building Name:</b>	Education #13	<b>Address:</b>	970 Pickett Street No	<b>Deferred Maintenance:</b>	\$5,485,718
<b>Facility Condition Index:</b>	0.28 - <b>Fair</b>	<b>City Code:</b>	Bayport	<b>Ext. Gross Area:</b>	46,987
<b>Building Code:</b>	P7862003182	<b>Cost Model Name:</b>	Single-story Office/Public Access Facility	<b>Current Replacement Value:</b>	\$1,417,702
<b>Building Name:</b>	Chapel #7	<b>Address:</b>	970 Pickett Street No	<b>Deferred Maintenance:</b>	\$289,042
<b>Facility Condition Index:</b>	0.20 - <b>Fair</b>	<b>City Code:</b>	Bayport	<b>Ext. Gross Area:</b>	3,929
<b>Building Code:</b>	P7862003482	<b>Cost Model Name:</b>	Single-story Office/Public Access Facility	<b>Current Replacement Value:</b>	\$14,206,603
<b>Building Name:</b>	Dining Room #14	<b>Address:</b>	970 Pickett Street No	<b>Deferred Maintenance:</b>	\$3,381,328
<b>Facility Condition Index:</b>	0.24 - <b>Fair</b>	<b>City Code:</b>	Bayport	<b>Ext. Gross Area:</b>	16,008
<b>Building Code:</b>	P7862003582	<b>Cost Model Name:</b>	Low-rise Office Building, 2 to 4 story	<b>Current Replacement Value:</b>	\$27,141,120
<b>Building Name:</b>	Administration #1	<b>Address:</b>	970 Pickett Street No	<b>Deferred Maintenance:</b>	\$5,266,546
<b>Facility Condition Index:</b>	0.19 - <b>Fair</b>	<b>City Code:</b>	Bayport	<b>Ext. Gross Area:</b>	55,006
<b>Building Code:</b>	P7862003782	<b>Cost Model Name:</b>	Correctional Facility Housing Unit	<b>Current Replacement Value:</b>	\$84,699,200
<b>Building Name:</b>	Cell Hall A #5	<b>Address:</b>	970 Pickett Street No	<b>Deferred Maintenance:</b>	\$25,667,936
<b>Facility Condition Index:</b>	0.30 - <b>Poor</b>	<b>City Code:</b>	Bayport	<b>Ext. Gross Area:</b>	154,500
<b>Building Code:</b>	P7862004082	<b>Cost Model Name:</b>	Single-story Work Facility	<b>Current Replacement Value:</b>	\$1,417,913
<b>Building Name:</b>	Grainery Storage #50	<b>Address:</b>	970 Pickett Street No	<b>Deferred Maintenance:</b>	\$220,888
<b>Facility Condition Index:</b>	0.16 - <b>Fair</b>	<b>City Code:</b>	Bayport	<b>Ext. Gross Area:</b>	5,046



<b>Building Code:</b>	P7862004182	<b>Cost Model Name:</b>	Recreation Center	<b>Current Replacement Value:</b>	\$8,707,628
<b>Building Name:</b>	Recreation #11	<b>Address:</b>	970 Pickett Street No	<b>Deferred Maintenance:</b>	\$1,973,142
<b>Facility Condition Index:</b>	0.23 - Fair	<b>City Code:</b>	Bayport	<b>Ext. Gross Area:</b>	26,178
<b>Building Code:</b>	P7862004482	<b>Cost Model Name:</b>	Butler-style Warehouse Building	<b>Current Replacement Value:</b>	\$1,175,538
<b>Building Name:</b>	Outside Construction #45	<b>Address:</b>	970 Pickett Street No	<b>Deferred Maintenance:</b>	\$335,523
<b>Facility Condition Index:</b>	0.29 - Fair	<b>City Code:</b>	Bayport	<b>Ext. Gross Area:</b>	9,094
<b>Building Code:</b>	P7862004582	<b>Cost Model Name:</b>	Correctional Facility Housing Unit	<b>Current Replacement Value:</b>	\$66,563,660
<b>Building Name:</b>	Cell Hall B #3	<b>Address:</b>	970 Pickett Street No	<b>Deferred Maintenance:</b>	\$13,801,417
<b>Facility Condition Index:</b>	0.21 - Fair	<b>City Code:</b>	Bayport	<b>Ext. Gross Area:</b>	154,684
<b>Building Code:</b>	P7862004782	<b>Cost Model Name:</b>	Low-rise Office Building, 2 to 4 story	<b>Current Replacement Value:</b>	\$6,138,133
<b>Building Name:</b>	Admin West Annex #4	<b>Address:</b>	970 Pickett Street No	<b>Deferred Maintenance:</b>	\$1,315,810
<b>Facility Condition Index:</b>	0.21 - Fair	<b>City Code:</b>	Bayport	<b>Ext. Gross Area:</b>	18,265
<b>Building Code:</b>	P7862005282	<b>Cost Model Name:</b>	Single-family Residence	<b>Current Replacement Value:</b>	\$5,405,866
<b>Building Name:</b>	Young Conference Center #28	<b>Address:</b>	970 Pickett Street No	<b>Deferred Maintenance:</b>	\$749,587
<b>Facility Condition Index:</b>	0.14 - Good	<b>City Code:</b>	Bayport	<b>Ext. Gross Area:</b>	10,225
<b>Building Code:</b>	P7862005482	<b>Cost Model Name:</b>	Utility Shed	<b>Current Replacement Value:</b>	\$17,450
<b>Building Name:</b>	Scale House #48	<b>Address:</b>	970 Pickett Street No	<b>Deferred Maintenance:</b>	\$3,346
<b>Facility Condition Index:</b>	0.19 - Fair	<b>City Code:</b>	Bayport	<b>Ext. Gross Area:</b>	65
<b>Building Code:</b>	P7862005582	<b>Cost Model Name:</b>	Single-story Work Facility	<b>Current Replacement Value:</b>	\$1,192,318
<b>Building Name:</b>	Generator #1 Bldg #38	<b>Address:</b>	970 Pickett Street No	<b>Deferred Maintenance:</b>	\$190,659
<b>Facility Condition Index:</b>	0.16 - Fair	<b>City Code:</b>	Bayport	<b>Ext. Gross Area:</b>	1,617
<b>Building Code:</b>	P7862005682	<b>Cost Model Name:</b>	Multi-story Educational Facility	<b>Current Replacement Value:</b>	\$51,765,224
<b>Building Name:</b>	Industry Bldg #21	<b>Address:</b>	970 Pickett Street No	<b>Deferred Maintenance:</b>	\$7,568,169
<b>Facility Condition Index:</b>	0.15 - Good	<b>City Code:</b>	Bayport	<b>Ext. Gross Area:</b>	87,762
<b>Building Code:</b>	P7862005782	<b>Cost Model Name:</b>	Butler-style Warehouse Building	<b>Current Replacement Value:</b>	\$268,722
<b>Building Name:</b>	Canteen/Property #16	<b>Address:</b>	970 Pickett Street No	<b>Deferred Maintenance:</b>	\$88,644
<b>Facility Condition Index:</b>	0.33 - Poor	<b>City Code:</b>	Bayport	<b>Ext. Gross Area:</b>	16,227
<b>Building Code:</b>	P7862005882	<b>Cost Model Name:</b>	Single-story Office/Public Access Facility	<b>Current Replacement Value:</b>	\$4,208,968
<b>Building Name:</b>	Control Unit #2	<b>Address:</b>	970 Pickett Street No	<b>Deferred Maintenance:</b>	\$899,007
<b>Facility Condition Index:</b>	0.21 - Fair	<b>City Code:</b>	Bayport	<b>Ext. Gross Area:</b>	10,767
<b>Building Code:</b>	P7862005982	<b>Cost Model Name:</b>	Single-story Work Facility	<b>Current Replacement Value:</b>	\$419,871
<b>Building Name:</b>	Greenhouse Office #30	<b>Address:</b>	970 Pickett Street No	<b>Deferred Maintenance:</b>	\$48,615
<b>Facility Condition Index:</b>	0.12 - Good	<b>City Code:</b>	Bayport	<b>Ext. Gross Area:</b>	999
<b>Building Code:</b>	P7862006282	<b>Cost Model Name:</b>	Single-story Office/Public Access Facility	<b>Current Replacement Value:</b>	\$1,944,195
<b>Building Name:</b>	Discipline #8	<b>Address:</b>	970 Pickett Street No	<b>Deferred Maintenance:</b>	\$237,130
<b>Facility Condition Index:</b>	0.12 - Good	<b>City Code:</b>	Bayport	<b>Ext. Gross Area:</b>	3,835

<b>Building Code:</b>	P7862006382	<b>Cost Model Name:</b>	Single-story Work Facility	<b>Current Replacement Value:</b>	\$1,672,055
<b>Building Name:</b>	Flammable Storage #41	<b>Address:</b>	970 Pickett Street No	<b>Deferred Maintenance:</b>	\$272,481
<b>Facility Condition Index:</b>	0.16 - Fair	<b>City Code:</b>	Bayport	<b>Ext. Gross Area:</b>	4,976
<b>Building Code:</b>	P7862006482	<b>Cost Model Name:</b>	Butler-style Warehouse Building	<b>Current Replacement Value:</b>	\$11,418,066
<b>Building Name:</b>	West Warehouse # 37	<b>Address:</b>	970 Pickett Street No	<b>Deferred Maintenance:</b>	\$5,491,698
<b>Facility Condition Index:</b>	0.48 - Poor	<b>City Code:</b>	Bayport	<b>Ext. Gross Area:</b>	58,545
<b>Building Code:</b>	P7862006582	<b>Cost Model Name:</b>	Butler-style Warehouse Building	<b>Current Replacement Value:</b>	\$11,563,916
<b>Building Name:</b>	East Warehouse #36	<b>Address:</b>	970 Pickett Street No	<b>Deferred Maintenance:</b>	\$5,101,669
<b>Facility Condition Index:</b>	0.44 - Poor	<b>City Code:</b>	Bayport	<b>Ext. Gross Area:</b>	66,706
<b>Building Code:</b>	P7862006682	<b>Cost Model Name:</b>	Bunker	<b>Current Replacement Value:</b>	\$4,286,656
<b>Building Name:</b>	Root Cellar #40	<b>Address:</b>	970 Pickett Street No	<b>Deferred Maintenance:</b>	\$720,406
<b>Facility Condition Index:</b>	0.17 - Fair	<b>City Code:</b>	Bayport	<b>Ext. Gross Area:</b>	5,492
<b>Building Code:</b>	P7862006882	<b>Cost Model Name:</b>	Single-family Residence	<b>Current Replacement Value:</b>	\$386,231
<b>Building Name:</b>	Residence Garage #29	<b>Address:</b>	970 Pickett Street No	<b>Deferred Maintenance:</b>	\$109,544
<b>Facility Condition Index:</b>	0.28 - Fair	<b>City Code:</b>	Bayport	<b>Ext. Gross Area:</b>	1,056
<b>Building Code:</b>	P7862006982	<b>Cost Model Name:</b>	Butler-style Warehouse Building	<b>Current Replacement Value:</b>	\$420,444
<b>Building Name:</b>	Storage Shed #60	<b>Address:</b>	970 Pickett Street No	<b>Deferred Maintenance:</b>	\$128,068
<b>Facility Condition Index:</b>	0.30 - Poor	<b>City Code:</b>	Bayport	<b>Ext. Gross Area:</b>	2,704
<b>Building Code:</b>	P7862007182	<b>Cost Model Name:</b>	Butler-style Warehouse Building	<b>Current Replacement Value:</b>	\$532,783
<b>Building Name:</b>	Butler Building #57	<b>Address:</b>	970 Pickett Street No	<b>Deferred Maintenance:</b>	\$288,852
<b>Facility Condition Index:</b>	0.54 - Crisis	<b>City Code:</b>	BAYPORT	<b>Ext. Gross Area:</b>	3,405
<b>Building Code:</b>	P7862007282	<b>Cost Model Name:</b>	Butler-style Warehouse Building	<b>Current Replacement Value:</b>	\$924,028
<b>Building Name:</b>	Pole Barn Storage #58	<b>Address:</b>	970 Pickett Street No	<b>Deferred Maintenance:</b>	\$135,447
<b>Facility Condition Index:</b>	0.15 - Good	<b>City Code:</b>	Bayport	<b>Ext. Gross Area:</b>	6,050
<b>Building Code:</b>	P7862007682	<b>Cost Model Name:</b>	Bunker	<b>Current Replacement Value:</b>	\$655,422
<b>Building Name:</b>	Ice House Storage #54	<b>Address:</b>	970 Pickett Street No	<b>Deferred Maintenance:</b>	\$65,542
<b>Facility Condition Index:</b>	0.10 - Good	<b>City Code:</b>	Bayport	<b>Ext. Gross Area:</b>	1,061
<b>Building Code:</b>	P7862007782	<b>Cost Model Name:</b>	Butler-style Warehouse Building	<b>Current Replacement Value:</b>	\$616,318
<b>Building Name:</b>	Machine Storage #44	<b>Address:</b>	970 Pickett Street No	<b>Deferred Maintenance:</b>	\$155,037
<b>Facility Condition Index:</b>	0.25 - Fair	<b>City Code:</b>	Bayport	<b>Ext. Gross Area:</b>	4,038
<b>Building Code:</b>	P7862008081	<b>Cost Model Name:</b>	Fabric Structure	<b>Current Replacement Value:</b>	\$148,740
<b>Building Name:</b>	Green House #79	<b>Address:</b>	970 Pickett Street N	<b>Deferred Maintenance:</b>	\$30,401
<b>Facility Condition Index:</b>	0.20 - Fair	<b>City Code:</b>	Bayport	<b>Ext. Gross Area:</b>	2,195
<b>Building Code:</b>	P7862008082	<b>Cost Model Name:</b>	Butler-style Warehouse Building	<b>Current Replacement Value:</b>	\$394,121
<b>Building Name:</b>	C/O Transporation Garage #43	<b>Address:</b>	970 Pickett Street No	<b>Deferred Maintenance:</b>	\$94,341
<b>Facility Condition Index:</b>	0.24 - Fair	<b>City Code:</b>	Bayport	<b>Ext. Gross Area:</b>	3,072

**Building Code:** P7862008084  
**Building Name:** Sally Port #73  
**Facility Condition Index:** 0.24 - Fair

**Building Code:** P7862008085  
**Building Name:** Green House #74  
**Facility Condition Index:** 0.25 - Fair

**Building Code:** P7862008086  
**Building Name:** Green House #75  
**Facility Condition Index:** 0.24 - Fair

**Building Code:** P7862008087  
**Building Name:** 71 -Storage  
**Facility Condition Index:** 0.10 - Good

**Building Code:** P7862008088  
**Building Name:** Guard Tower #1  
**Facility Condition Index:** 0.09 - Good

**Building Code:** P7862008089  
**Building Name:** Guard Tower #2  
**Facility Condition Index:** 0.10 - Good

**Building Code:** P7862008090  
**Building Name:** Guard Tower #3  
**Facility Condition Index:** 0.13 - Good

**Building Code:** P7862008091  
**Building Name:** Guard Tower #4  
**Facility Condition Index:** 0.10 - Good

**Building Code:** P7862008092  
**Building Name:** Guard Tower #5  
**Facility Condition Index:** 0.10 - Good

**Building Code:** P7862008093  
**Building Name:** Guard Tower #6  
**Facility Condition Index:** 0.10 - Good

**Building Code:** P7862008094  
**Building Name:** Guard Tower #7  
**Facility Condition Index:** 0.10 - Good

**Building Code:** P7862008095  
**Building Name:** 72 -Storage  
**Facility Condition Index:** 0.10 - Good

**Cost Model Name:** Utility Shed  
**Address:** 970 Pickett Street No  
**City Code:** Bayport

**Cost Model Name:** Fabric Structure  
**Address:** 970 Pickett Street No  
**City Code:** Bayport

**Cost Model Name:** Fabric Structure  
**Address:** 970 Pickett Street No  
**City Code:** Bayport

**Cost Model Name:** Butler-style Warehouse Building  
**Address:** 970 Pickett Street No  
**City Code:** Bayport

**Cost Model Name:** Low-rise Office Building, 2 to 4 story  
**Address:** 970 Pickett Street No  
**City Code:** Bayport

**Cost Model Name:** Low-rise Office Building, 2 to 4 story  
**Address:** 970 Pickett Street No  
**City Code:** Bayport

**Cost Model Name:** Low-rise Office Building, 2 to 4 story  
**Address:** 970 Pickett Street No  
**City Code:** Bayport

**Cost Model Name:** Low-rise Office Building, 2 to 4 story  
**Address:** 970 Pickett Street No  
**City Code:** Bayport

**Cost Model Name:** Low-rise Office Building, 2 to 4 story  
**Address:** 970 Pickett Street No  
**City Code:** Bayport

**Cost Model Name:** Low-rise Office Building, 2 to 4 story  
**Address:** 970 Pickett Street No  
**City Code:** Bayport

**Cost Model Name:** Low-rise Office Building, 2 to 4 story  
**Address:** 970 Pickett Street No  
**City Code:** Bayport

**Cost Model Name:** Utility Shed  
**Address:** 970 Pickett Street No  
**City Code:** Bayport

**Current Replacement Value:** \$96,598  
**Deferred Maintenance:** \$23,343  
**Ext. Gross Area:** 163

**Current Replacement Value:** \$201,566  
**Deferred Maintenance:** \$51,229  
**Ext. Gross Area:** 1,771

**Current Replacement Value:** \$280,399  
**Deferred Maintenance:** \$66,491  
**Ext. Gross Area:** 2,195

**Current Replacement Value:** \$1,323  
**Deferred Maintenance:** \$132  
**Ext. Gross Area:** 93

**Current Replacement Value:** \$131,596  
**Deferred Maintenance:** \$11,685  
**Ext. Gross Area:** 395

**Current Replacement Value:** \$125,878  
**Deferred Maintenance:** \$12,588  
**Ext. Gross Area:** 389

**Current Replacement Value:** \$168,324  
**Deferred Maintenance:** \$21,863  
**Ext. Gross Area:** 489

**Current Replacement Value:** \$143,138  
**Deferred Maintenance:** \$14,314  
**Ext. Gross Area:** 394

**Current Replacement Value:** \$132,634  
**Deferred Maintenance:** \$13,263  
**Ext. Gross Area:** 396

**Current Replacement Value:** \$149,781  
**Deferred Maintenance:** \$14,978  
**Ext. Gross Area:** 459

**Current Replacement Value:** \$136,564  
**Deferred Maintenance:** \$13,656  
**Ext. Gross Area:** 395

**Current Replacement Value:** \$890  
**Deferred Maintenance:** \$89  
**Ext. Gross Area:** 92

**Building Code:** P7862008096  
**Building Name:** Industry Pass Bldg #76  
**Facility Condition Index:** 0.16 - **Fair**

**Building Code:** P7862008097  
**Building Name:** South Gate Officers Station #77  
**Facility Condition Index:** 0.03 - **Excellent**

**Building Code:** P7862008100  
**Building Name:** Segregation Bldg #17  
**Facility Condition Index:** 0.07 - **Good**

**Building Code:** P7862008101  
**Building Name:** Water Treatment #78  
**Facility Condition Index:** 0.07 - **Good**

**Cost Model Name:** Single-story Office/Public Access Facility  
**Address:** 970 Pickett Street No  
**City Code:** Bayport

**Cost Model Name:** Single-story Office/Public Access Facility  
**Address:** 970 Pickett Street No  
**City Code:** Bayport

**Cost Model Name:** Correctional Facility Housing Unit  
**Address:** 970 Pickett Street No  
**City Code:** Bayport

**Cost Model Name:** Single-story Work Facility  
**Address:** 970 Picket Street  
**City Code:** BAYPORT

**Current Replacement Value:** \$284,276  
**Deferred Maintenance:** \$45,252  
**Ext. Gross Area:** 768

**Current Replacement Value:** \$265,229  
**Deferred Maintenance:** \$8,127  
**Ext. Gross Area:** 480

**Current Replacement Value:** \$25,552,464  
**Deferred Maintenance:** \$1,691,402  
**Ext. Gross Area:** 60,977

**Current Replacement Value:** \$819,726  
**Deferred Maintenance:** \$57,226  
**Ext. Gross Area:** 3,487

**Site: P78630 - Oak Park Heights**

**Building Code:** P786300000A  
**Building Name:** Perimeter Fences  
**Facility Condition Index:** 0.10 - **Good**

**Building Code:** P7863000100  
**Building Name:** Complex 1  
**Facility Condition Index:** 0.19 - **Fair**

**Building Code:** P7863000200  
**Building Name:** Complex 2  
**Facility Condition Index:** 0.16 - **Fair**

**Building Code:** P7863000300  
**Building Name:** Complex 3  
**Facility Condition Index:** 0.15 - **Fair**

**Building Code:** P7863000400  
**Building Name:** Complex 4  
**Facility Condition Index:** 0.15 - **Fair**

**Building Code:** P7863000500  
**Building Name:** Complex 5  
**Facility Condition Index:** 0.15 - **Good**

**Building Code:** P7863000600  
**Building Name:** Complex 6  
**Facility Condition Index:** 0.15 - **Fair**

**Cost Model Name:** Correctional Facility Housing Unit  
**Address:** 5329 Osgood Avenue N  
**City Code:** OAK PARK HEIGHTS

**Cost Model Name:** Correctional Facility Housing Unit  
**Address:** 5329 Osgood Avenue North  
**City Code:** Stillwater

**Cost Model Name:** Correctional Facility Housing Unit  
**Address:** 5329 Osgood Avenue North  
**City Code:** Stillwater

**Cost Model Name:** Correctional Facility Housing Unit  
**Address:** 5329 Osgood Avenue North  
**City Code:** Stillwater

**Cost Model Name:** Correctional Facility Housing Unit  
**Address:** 5329 Osgood Avenue North  
**City Code:** Stillwater

**Cost Model Name:** Correctional Facility Housing Unit  
**Address:** 5329 Osgood Avenue North  
**City Code:** Stillwater

**Cost Model Name:** Correctional Facility Housing Unit  
**Address:** 5329 Osgood Avenue North  
**City Code:** Stillwater

**Current Replacement Value:** \$17,272,218  
**Deferred Maintenance:** \$1,727,222  
**Ext. Gross Area:** 149,854

**Current Replacement Value:** \$15,308,235  
**Deferred Maintenance:** \$2,848,340  
**Ext. Gross Area:** 30,842

**Current Replacement Value:** \$12,631,699  
**Deferred Maintenance:** \$2,071,517  
**Ext. Gross Area:** 34,810

**Current Replacement Value:** \$14,746,362  
**Deferred Maintenance:** \$2,256,481  
**Ext. Gross Area:** 31,629

**Current Replacement Value:** \$15,068,228  
**Deferred Maintenance:** \$2,306,453  
**Ext. Gross Area:** 30,841

**Current Replacement Value:** \$14,337,080  
**Deferred Maintenance:** \$2,130,962  
**Ext. Gross Area:** 30,079

**Current Replacement Value:** \$16,382,973  
**Deferred Maintenance:** \$2,481,898  
**Ext. Gross Area:** 34,199

**Building Code:** P7863000700  
**Building Name:** Complex 7  
**Facility Condition Index:** 0.17 - **Fair**

**Building Code:** P7863000800  
**Building Name:** Complex 8  
**Facility Condition Index:** 0.15 - **Good**

**Building Code:** P7863000900  
**Building Name:** Gym/Chapel  
**Facility Condition Index:** 0.13 - **Good**

**Building Code:** P7863001000  
**Building Name:** Core Building  
**Facility Condition Index:** 0.24 - **Fair**

**Building Code:** P7863001100  
**Building Name:** Warehouse/Garage/Range  
**Facility Condition Index:** 0.17 - **Fair**

**Building Code:** P7863001200  
**Building Name:** Communications Bldg  
**Facility Condition Index:** 0.08 - **Good**

**Building Code:** P7863001300  
**Building Name:** Polebarn/Storage  
**Facility Condition Index:** 0.18 - **Fair**

**Building Code:** P7863001400  
**Building Name:** Bridge  
**Facility Condition Index:** 0.11 - **Good**

**Building Code:** P7863001500  
**Building Name:** Boiler Building  
**Facility Condition Index:** 0.11 - **Good**

**Building Code:** P7863001600  
**Building Name:** ACU  
**Facility Condition Index:** 0.15 - **Fair**

**Site: P78640 - Shakopee**

**Building Code:** P7864000001  
**Building Name:** Core  
**Facility Condition Index:** 0.21 - **Fair**

**Cost Model Name:** Correctional Facility Housing Unit  
**Address:** 5329 Osgood Avenue North  
**City Code:** Stillwater

**Cost Model Name:** Correctional Facility Housing Unit  
**Address:** 5329 Osgood Avenue North  
**City Code:** Stillwater

**Cost Model Name:** Mid-rise Office Building, 5 to 10 story  
**Address:** 5329 Osgood Avenue North  
**City Code:** Stillwater

**Cost Model Name:** Mid-rise Office Building, 5 to 10 story  
**Address:** 5329 Osgood Avenue North  
**City Code:** Stillwater

**Cost Model Name:** Mid-rise Office Building, 5 to 10 story  
**Address:** 5329 Osgood Avenue North  
**City Code:** Stillwater

**Cost Model Name:** Butler-style Warehouse Building  
**Address:** 5329 Osgood Avenue North  
**City Code:** Stillwater

**Cost Model Name:** Butler-style Warehouse Building  
**Address:** 5329 Osgood Avenue North  
**City Code:** Stillwater

**Cost Model Name:** Low-rise Office Building, 2 to 4 story  
**Address:** 5329 Osgood Avenue North  
**City Code:** Stillwater

**Cost Model Name:** Butler-style Warehouse Building  
**Address:** 5329 Osgood Avenue North  
**City Code:** Stillwater

**Cost Model Name:** Correctional Facility Housing Unit  
**Address:** 5329 Osgood Avenue North  
**City Code:** Stillwater

**Cost Model Name:** Multi-story Educational Facility  
**Address:** 1010 West 6th Avenue  
**City Code:** Shakopee

**Current Replacement Value:** \$11,106,188  
**Deferred Maintenance:** \$1,920,729  
**Ext. Gross Area:** 20,086

**Current Replacement Value:** \$17,377,262  
**Deferred Maintenance:** \$2,533,831  
**Ext. Gross Area:** 42,209

**Current Replacement Value:** \$11,571,392  
**Deferred Maintenance:** \$1,480,626  
**Ext. Gross Area:** 26,849

**Current Replacement Value:** \$43,862,481  
**Deferred Maintenance:** \$10,615,746  
**Ext. Gross Area:** 61,932

**Current Replacement Value:** \$10,970,909  
**Deferred Maintenance:** \$1,812,287  
**Ext. Gross Area:** 27,862

**Current Replacement Value:** \$31,783  
**Deferred Maintenance:** \$2,655  
**Ext. Gross Area:** 180

**Current Replacement Value:** \$224,571  
**Deferred Maintenance:** \$41,357  
**Ext. Gross Area:** 2,880

**Current Replacement Value:** \$2,339,857  
**Deferred Maintenance:** \$255,721  
**Ext. Gross Area:** 2,016

**Current Replacement Value:** \$789,153  
**Deferred Maintenance:** \$89,869  
**Ext. Gross Area:** 799

**Current Replacement Value:** \$21,986,460  
**Deferred Maintenance:** \$3,391,334  
**Ext. Gross Area:** 46,711

**Current Replacement Value:** \$110,539,784  
**Deferred Maintenance:** \$23,433,973  
**Ext. Gross Area:** 72,932

<b>Building Code:</b>	P7864000002	<b>Cost Model Name:</b>	Correctional Facility Housing Unit	<b>Current Replacement Value:</b>	\$6,898,128
<b>Building Name:</b>	Bldg D Roosevelt	<b>Address:</b>	1010 West 6th Avenue	<b>Deferred Maintenance:</b>	\$1,637,531
<b>Facility Condition Index:</b>	0.24 - Fair	<b>City Code:</b>	Shakopee	<b>Ext. Gross Area:</b>	11,786
<b>Building Code:</b>	P7864000003	<b>Cost Model Name:</b>	Correctional Facility Housing Unit	<b>Current Replacement Value:</b>	\$4,330,926
<b>Building Name:</b>	Bldg G Novello	<b>Address:</b>	1010 West 6th Avenue	<b>Deferred Maintenance:</b>	\$599,525
<b>Facility Condition Index:</b>	0.14 - Good	<b>City Code:</b>	Shakopee	<b>Ext. Gross Area:</b>	8,695
<b>Building Code:</b>	P7864000004	<b>Cost Model Name:</b>	Single-story Work Facility	<b>Current Replacement Value:</b>	\$10,267,910
<b>Building Name:</b>	Bldg H Power Plant	<b>Address:</b>	1010 West 6th Avenue	<b>Deferred Maintenance:</b>	\$3,552,812
<b>Facility Condition Index:</b>	0.35 - Poor	<b>City Code:</b>	Shakopee	<b>Ext. Gross Area:</b>	4,144
<b>Building Code:</b>	P7864000005	<b>Cost Model Name:</b>	Correctional Facility Housing Unit	<b>Current Replacement Value:</b>	\$5,180,246
<b>Building Name:</b>	Bldg J Anthony	<b>Address:</b>	1010 West 6th Avenue	<b>Deferred Maintenance:</b>	\$1,302,618
<b>Facility Condition Index:</b>	0.25 - Fair	<b>City Code:</b>	Shakopee	<b>Ext. Gross Area:</b>	11,786
<b>Building Code:</b>	P7864000006	<b>Cost Model Name:</b>	Correctional Facility Housing Unit	<b>Current Replacement Value:</b>	\$8,214,402
<b>Building Name:</b>	Bldg K Broker	<b>Address:</b>	1010 West 6th Avenue	<b>Deferred Maintenance:</b>	\$1,599,240
<b>Facility Condition Index:</b>	0.19 - Fair	<b>City Code:</b>	Shakopee	<b>Ext. Gross Area:</b>	18,674
<b>Building Code:</b>	P7864000007	<b>Cost Model Name:</b>	Correctional Facility Housing Unit	<b>Current Replacement Value:</b>	\$8,214,624
<b>Building Name:</b>	Bldg L Bethune	<b>Address:</b>	1010 West 6th Avenue	<b>Deferred Maintenance:</b>	\$1,962,817
<b>Facility Condition Index:</b>	0.24 - Fair	<b>City Code:</b>	Shakopee	<b>Ext. Gross Area:</b>	18,676
<b>Building Code:</b>	P7864000008	<b>Cost Model Name:</b>	Correctional Facility Housing Unit	<b>Current Replacement Value:</b>	\$4,348,985
<b>Building Name:</b>	Bldg M Mead	<b>Address:</b>	1010 West 6th Avenue	<b>Deferred Maintenance:</b>	\$950,180
<b>Facility Condition Index:</b>	0.22 - Fair	<b>City Code:</b>	Shakopee	<b>Ext. Gross Area:</b>	5,142
<b>Building Code:</b>	P7864000009	<b>Cost Model Name:</b>	Single-story Office/Public Access Facility	<b>Current Replacement Value:</b>	\$18,440,252
<b>Building Name:</b>	Bldg N Parks	<b>Address:</b>	1010 West 6th Avenue	<b>Deferred Maintenance:</b>	\$2,969,585
<b>Facility Condition Index:</b>	0.16 - Fair	<b>City Code:</b>	Shakopee	<b>Ext. Gross Area:</b>	32,470
<b>Building Code:</b>	P786400000A	<b>Cost Model Name:</b>	Correctional Facility Housing Unit	<b>Current Replacement Value:</b>	\$12,556,104
<b>Building Name:</b>	Perimeter Fences	<b>Address:</b>	1010 West Sixth Avenue	<b>Deferred Maintenance:</b>	\$251,122
<b>Facility Condition Index:</b>	0.02 - Excellent	<b>City Code:</b>	SHAKOPEE	<b>Ext. Gross Area:</b>	58,500
<b>Building Code:</b>	P7864000010	<b>Cost Model Name:</b>	Correctional Facility Housing Unit	<b>Current Replacement Value:</b>	\$11,370,371
<b>Building Name:</b>	Bldg F Higbee	<b>Address:</b>	1010 West 6th Avenue	<b>Deferred Maintenance:</b>	\$3,364,399
<b>Facility Condition Index:</b>	0.30 - Fair	<b>City Code:</b>	Shakopee	<b>Ext. Gross Area:</b>	10,450
<b>Building Code:</b>	P7864000012	<b>Cost Model Name:</b>	Correctional Facility Housing Unit	<b>Current Replacement Value:</b>	\$18,074,052
<b>Building Name:</b>	Bldg P Monahan	<b>Address:</b>	1010 West 6th Avenue	<b>Deferred Maintenance:</b>	\$2,045,864
<b>Facility Condition Index:</b>	0.11 - Good	<b>City Code:</b>	Shakopee	<b>Ext. Gross Area:</b>	41,220
<b>Building Code:</b>	P7864000013	<b>Cost Model Name:</b>	Butler-style Warehouse Building	<b>Current Replacement Value:</b>	\$1,198,140
<b>Building Name:</b>	Greenhouse	<b>Address:</b>	1010 West 6th Avenue	<b>Deferred Maintenance:</b>	\$415,613
<b>Facility Condition Index:</b>	0.35 - Poor	<b>City Code:</b>	Shakopee	<b>Ext. Gross Area:</b>	6,331



**Building Code:** P7864000014  
**Building Name:** Bldg E Tubman  
**Facility Condition Index:** 0.24 - **Fair**

**Building Code:** P7864000015  
**Building Name:** Garage  
**Facility Condition Index:** 0.17 - **Fair**

**Building Code:** P7864000016  
**Building Name:** Truck Gate  
**Facility Condition Index:** 0.03 - **Excellent**

**Cost Model Name:** Correctional Facility Housing Unit  
**Address:** 1010 West 6th Avenue  
**City Code:** Shakopee

**Cost Model Name:** Single-story Work Facility  
**Address:** 1010 West 6th Avenue  
**City Code:** Shakopee

**Cost Model Name:** Single-story Office/Public Access Facility  
**Address:** 1010 West 6th Avenue  
**City Code:** SHAKOPEE

**Current Replacement Value:** \$5,005,809  
**Deferred Maintenance:** \$1,217,231  
**Ext. Gross Area:** 11,790

**Current Replacement Value:** \$448,711  
**Deferred Maintenance:** \$76,148  
**Ext. Gross Area:** 1,781

**Current Replacement Value:** \$73,200  
**Deferred Maintenance:** \$2,310  
**Ext. Gross Area:** 45

**Site: P78760 - Red Wing**

**Building Code:** P787600000A  
**Building Name:** Perimeter Fences  
**Facility Condition Index:** 0.02 - **Excellent**

**Building Code:** P78760000010  
**Building Name:** Barn #1  
**Facility Condition Index:** 0.46 - **Poor**

**Building Code:** P78760000030  
**Building Name:** Dayton #30  
**Facility Condition Index:** 0.07 - **Good**

**Building Code:** P78760000031  
**Building Name:** Garage #31  
**Facility Condition Index:** 0.05 - **Good**

**Building Code:** P78760000032  
**Building Name:** Garage #32  
**Facility Condition Index:** 0.14 - **Good**

**Building Code:** P78760000033  
**Building Name:** Gas Metering House  
**Facility Condition Index:** 0.07 - **Good**

**Building Code:** P78760000125  
**Building Name:** Industrial Building #10  
**Facility Condition Index:** 0.31 - **Poor**

**Building Code:** P78760000160  
**Building Name:** Garden Storage #16  
**Facility Condition Index:** 0.48 - **Poor**

**Cost Model Name:** Correctional Facility Housing Unit  
**Address:** 1079 Hwy 292  
**City Code:** RED WING

**Cost Model Name:** Single-story Work Facility  
**Address:** 1079 Highway 292  
**City Code:** Red Wing

**Cost Model Name:** Correctional Facility Housing Unit  
**Address:** 1079 Highway 292  
**City Code:** RED WING

**Cost Model Name:** Single-story Work Facility  
**Address:** 1079 Highway 292  
**City Code:** Red Wing

**Cost Model Name:** Single-story Work Facility  
**Address:** 1079 Highway 292  
**City Code:** Red Wing

**Cost Model Name:** Single-story Work Facility  
**Address:** 1079 Highway 292  
**City Code:** RED WING

**Cost Model Name:** Low-rise Office Building, 2 to 4 story  
**Address:** 1079 Highway 292  
**City Code:** RED WING

**Cost Model Name:** Utility Shed  
**Address:** 1079 Highway 292  
**City Code:** Red Wing

**Current Replacement Value:** \$7,741,408  
**Deferred Maintenance:** \$154,828  
**Ext. Gross Area:** 97,572

**Current Replacement Value:** \$653,235  
**Deferred Maintenance:** \$298,720  
**Ext. Gross Area:** 4,630

**Current Replacement Value:** \$11,700,176  
**Deferred Maintenance:** \$865,819  
**Ext. Gross Area:** 20,209

**Current Replacement Value:** \$107,555  
**Deferred Maintenance:** \$5,877  
**Ext. Gross Area:** 611

**Current Replacement Value:** \$880,341  
**Deferred Maintenance:** \$121,464  
**Ext. Gross Area:** 4,201

**Current Replacement Value:** \$218,877  
**Deferred Maintenance:** \$16,050  
**Ext. Gross Area:** 142

**Current Replacement Value:** \$30,204,498  
**Deferred Maintenance:** \$9,234,210  
**Ext. Gross Area:** 46,895

**Current Replacement Value:** \$204,343  
**Deferred Maintenance:** \$98,407  
**Ext. Gross Area:** 848



<b>Building Code:</b>	P7876000180	<b>Cost Model Name:</b>	Single-story Work Facility	<b>Current Replacement Value:</b>	\$268,914
<b>Building Name:</b>	Storage Building #18	<b>Address:</b>	1079 Highway 292	<b>Deferred Maintenance:</b>	\$32,482
<b>Facility Condition Index:</b>	0.12 - <b>Good</b>	<b>City Code:</b>	Red Wing	<b>Ext. Gross Area:</b>	1,950
<b>Building Code:</b>	P7876000325	<b>Cost Model Name:</b>	Single-story Work Facility	<b>Current Replacement Value:</b>	\$731,057
<b>Building Name:</b>	Auto Shop #14	<b>Address:</b>	1079 Highway 292	<b>Deferred Maintenance:</b>	\$129,518
<b>Facility Condition Index:</b>	0.18 - <b>Fair</b>	<b>City Code:</b>	Red Wing	<b>Ext. Gross Area:</b>	2,547
<b>Building Code:</b>	P7876000800	<b>Cost Model Name:</b>	Utility Shed	<b>Current Replacement Value:</b>	\$63,758
<b>Building Name:</b>	Flammable Storage #8	<b>Address:</b>	1079 Highway 292	<b>Deferred Maintenance:</b>	\$9,923
<b>Facility Condition Index:</b>	0.16 - <b>Fair</b>	<b>City Code:</b>	Red Wing	<b>Ext. Gross Area:</b>	192
<b>Building Code:</b>	P7876000900	<b>Cost Model Name:</b>	Utility Shed	<b>Current Replacement Value:</b>	\$59,611
<b>Building Name:</b>	Deep Well Pump House #9	<b>Address:</b>	1079 Highway 292	<b>Deferred Maintenance:</b>	\$3,693
<b>Facility Condition Index:</b>	0.06 - <b>Good</b>	<b>City Code:</b>	Red Wing	<b>Ext. Gross Area:</b>	220
<b>Building Code:</b>	P7876000925	<b>Cost Model Name:</b>	Single-story Office/Public Access Facility	<b>Current Replacement Value:</b>	\$1,681,978
<b>Building Name:</b>	Maintenance Office #6	<b>Address:</b>	1079 Highway 292	<b>Deferred Maintenance:</b>	\$503,921
<b>Facility Condition Index:</b>	0.30 - <b>Fair</b>	<b>City Code:</b>	Red Wing	<b>Ext. Gross Area:</b>	3,655
<b>Building Code:</b>	P7876001125	<b>Cost Model Name:</b>	Single-story Work Facility	<b>Current Replacement Value:</b>	\$1,135,644
<b>Building Name:</b>	Green House #11	<b>Address:</b>	1079 Highway 292	<b>Deferred Maintenance:</b>	\$525,328
<b>Facility Condition Index:</b>	0.46 - <b>Poor</b>	<b>City Code:</b>	Red Wing	<b>Ext. Gross Area:</b>	3,540
<b>Building Code:</b>	P7876001321	<b>Cost Model Name:</b>	Parking Structure	<b>Current Replacement Value:</b>	\$831,722
<b>Building Name:</b>	Root Cellar #15	<b>Address:</b>	1079 Highway 292	<b>Deferred Maintenance:</b>	\$67,335
<b>Facility Condition Index:</b>	0.08 - <b>Good</b>	<b>City Code:</b>	Red Wing	<b>Ext. Gross Area:</b>	3,663
<b>Building Code:</b>	P7876001425	<b>Cost Model Name:</b>	Low-rise Office Building, 2 to 4 story	<b>Current Replacement Value:</b>	\$3,641,112
<b>Building Name:</b>	Duke #5	<b>Address:</b>	1079 Highway 292	<b>Deferred Maintenance:</b>	\$1,416,848
<b>Facility Condition Index:</b>	0.39 - <b>Poor</b>	<b>City Code:</b>	Red Wing	<b>Ext. Gross Area:</b>	9,880
<b>Building Code:</b>	P7876001525	<b>Cost Model Name:</b>	Single-story Work Facility	<b>Current Replacement Value:</b>	\$1,956,100
<b>Building Name:</b>	Cabinet Shop #12	<b>Address:</b>	1079 Highway 292	<b>Deferred Maintenance:</b>	\$264,098
<b>Facility Condition Index:</b>	0.14 - <b>Good</b>	<b>City Code:</b>	Red Wing	<b>Ext. Gross Area:</b>	3,959
<b>Building Code:</b>	P7876001625	<b>Cost Model Name:</b>	Utility Shed	<b>Current Replacement Value:</b>	\$1,002,537
<b>Building Name:</b>	Welding Shop #7	<b>Address:</b>	1079 Highway 292	<b>Deferred Maintenance:</b>	\$210,173
<b>Facility Condition Index:</b>	0.21 - <b>Fair</b>	<b>City Code:</b>	RED WING	<b>Ext. Gross Area:</b>	1,528
<b>Building Code:</b>	P7876001925	<b>Cost Model Name:</b>	Single-story Work Facility	<b>Current Replacement Value:</b>	\$3,623,649
<b>Building Name:</b>	Food Prep #19	<b>Address:</b>	1079 Highway 292	<b>Deferred Maintenance:</b>	\$405,023
<b>Facility Condition Index:</b>	0.11 - <b>Good</b>	<b>City Code:</b>	Red Wing	<b>Ext. Gross Area:</b>	8,846
<b>Building Code:</b>	P7876002325	<b>Cost Model Name:</b>	Multi-story Educational Facility	<b>Current Replacement Value:</b>	\$13,478,658
<b>Building Name:</b>	School #25	<b>Address:</b>	1079 Highway 292	<b>Deferred Maintenance:</b>	\$1,891,173
<b>Facility Condition Index:</b>	0.14 - <b>Good</b>	<b>City Code:</b>	Red Wing	<b>Ext. Gross Area:</b>	34,908

<b>Building Code:</b>	P7876002400	<b>Cost Model Name:</b>	Multi-story Educational Facility	<b>Current Replacement Value:</b>	\$19,442,610
<b>Building Name:</b>	Vocational Building	<b>Address:</b>	1079 Highway 292	<b>Deferred Maintenance:</b>	\$1,111,986
<b>Facility Condition Index:</b>	0.06 - <b>Good</b>	<b>City Code:</b>	RED WING	<b>Ext. Gross Area:</b>	25,628
<b>Building Code:</b>	P7876002425	<b>Cost Model Name:</b>	Low-rise Office Building, 2 to 4 story	<b>Current Replacement Value:</b>	\$7,478,259
<b>Building Name:</b>	LaSalle #21	<b>Address:</b>	1079 Highway 292	<b>Deferred Maintenance:</b>	\$1,555,600
<b>Facility Condition Index:</b>	0.21 - <b>Fair</b>	<b>City Code:</b>	RED WING	<b>Ext. Gross Area:</b>	13,739
<b>Building Code:</b>	P7876002525	<b>Cost Model Name:</b>	Single-family Residence	<b>Current Replacement Value:</b>	\$3,612,145
<b>Building Name:</b>	Transition House #28	<b>Address:</b>	1079 Highway 292	<b>Deferred Maintenance:</b>	\$166,456
<b>Facility Condition Index:</b>	0.05 - <b>Excellent</b>	<b>City Code:</b>	Red Wing	<b>Ext. Gross Area:</b>	6,660
<b>Building Code:</b>	P7876002725	<b>Cost Model Name:</b>	Low-rise Office Building, 2 to 4 story	<b>Current Replacement Value:</b>	\$29,037,531
<b>Building Name:</b>	Admin/Centennial Hall	<b>Address:</b>	1079 Highway 292	<b>Deferred Maintenance:</b>	\$11,047,440
<b>Facility Condition Index:</b>	0.38 - <b>Poor</b>	<b>City Code:</b>	RED WING	<b>Ext. Gross Area:</b>	70,748
<b>Building Code:</b>	P7876002825	<b>Cost Model Name:</b>	Correctional Facility Housing Unit	<b>Current Replacement Value:</b>	\$2,940,848
<b>Building Name:</b>	Yale #27	<b>Address:</b>	1079 Highway 292	<b>Deferred Maintenance:</b>	\$539,404
<b>Facility Condition Index:</b>	0.18 - <b>Fair</b>	<b>City Code:</b>	Red Wing	<b>Ext. Gross Area:</b>	7,487
<b>Building Code:</b>	P7876002925	<b>Cost Model Name:</b>	Correctional Facility Housing Unit	<b>Current Replacement Value:</b>	\$3,950,395
<b>Building Name:</b>	Brown #29	<b>Address:</b>	1079 Highway 292	<b>Deferred Maintenance:</b>	\$466,074
<b>Facility Condition Index:</b>	0.12 - <b>Good</b>	<b>City Code:</b>	Red Wing	<b>Ext. Gross Area:</b>	7,441
<b>Building Code:</b>	P7876003425	<b>Cost Model Name:</b>	Correctional Facility Housing Unit	<b>Current Replacement Value:</b>	\$5,273,393
<b>Building Name:</b>	Grinnell #4	<b>Address:</b>	1079 Highway 292	<b>Deferred Maintenance:</b>	\$1,143,635
<b>Facility Condition Index:</b>	0.22 - <b>Fair</b>	<b>City Code:</b>	Red Wing	<b>Ext. Gross Area:</b>	13,368
<b>Building Code:</b>	P7876003525	<b>Cost Model Name:</b>	Correctional Facility Housing Unit	<b>Current Replacement Value:</b>	\$3,767,525
<b>Building Name:</b>	Knox #20	<b>Address:</b>	1079 Highway 292	<b>Deferred Maintenance:</b>	\$728,102
<b>Facility Condition Index:</b>	0.19 - <b>Fair</b>	<b>City Code:</b>	Red Wing	<b>Ext. Gross Area:</b>	9,830
<b>Building Code:</b>	P7876003625	<b>Cost Model Name:</b>	Correctional Facility Housing Unit	<b>Current Replacement Value:</b>	\$2,650,995
<b>Building Name:</b>	Stanford #2	<b>Address:</b>	1079 Highway 292	<b>Deferred Maintenance:</b>	\$377,801
<b>Facility Condition Index:</b>	0.14 - <b>Good</b>	<b>City Code:</b>	Red Wing	<b>Ext. Gross Area:</b>	7,462
<b>Building Code:</b>	P7876003825	<b>Cost Model Name:</b>	Correctional Facility Housing Unit	<b>Current Replacement Value:</b>	\$3,216,425
<b>Building Name:</b>	Princeton #26	<b>Address:</b>	1079 Highway 292	<b>Deferred Maintenance:</b>	\$492,944
<b>Facility Condition Index:</b>	0.15 - <b>Fair</b>	<b>City Code:</b>	Red Wing	<b>Ext. Gross Area:</b>	7,935
<b>Building Code:</b>	P7876004125	<b>Cost Model Name:</b>	Correctional Facility Housing Unit	<b>Current Replacement Value:</b>	\$3,112,376
<b>Building Name:</b>	Harvard #3	<b>Address:</b>	1079 Highway 292	<b>Deferred Maintenance:</b>	\$451,721
<b>Facility Condition Index:</b>	0.15 - <b>Good</b>	<b>City Code:</b>	Red Wing	<b>Ext. Gross Area:</b>	7,534
<b>Building Code:</b>	P7876006254	<b>Cost Model Name:</b>	Single-story Work Facility	<b>Current Replacement Value:</b>	\$618,105
<b>Building Name:</b>	Laundry #24	<b>Address:</b>	1079 Highway 292	<b>Deferred Maintenance:</b>	\$135,694
<b>Facility Condition Index:</b>	0.22 - <b>Fair</b>	<b>City Code:</b>	RED WING	<b>Ext. Gross Area:</b>	1,977

**Site: P78780 - TOGO**

<b>Building Code:</b>	P7878010001	<b>Cost Model Name:</b>	Single-story Hotel/Dorm	<b>Current Replacement Value:</b>	\$950,033
<b>Building Name:</b>	Bld#7 - Barracks #2	<b>Address:</b>	62741 County Road 551	<b>Deferred Maintenance:</b>	\$143,359
<b>Facility Condition Index:</b>	0.15 - Fair	<b>City Code:</b>	Togo	<b>Ext. Gross Area:</b>	3,484
<b>Building Code:</b>	P7878010002	<b>Cost Model Name:</b>	Single-story Work Facility	<b>Current Replacement Value:</b>	\$441,743
<b>Building Name:</b>	Bld#3 - Green Storage Building	<b>Address:</b>	62741 County Road 551	<b>Deferred Maintenance:</b>	\$70,686
<b>Facility Condition Index:</b>	0.16 - Fair	<b>City Code:</b>	Togo	<b>Ext. Gross Area:</b>	2,020
<b>Building Code:</b>	P7878010003	<b>Cost Model Name:</b>	Low-rise Office Building, 2 to 4 story	<b>Current Replacement Value:</b>	\$978,974
<b>Building Name:</b>	Bld#1 - COG Skills	<b>Address:</b>	62741 County Road 551	<b>Deferred Maintenance:</b>	\$200,709
<b>Facility Condition Index:</b>	0.21 - Fair	<b>City Code:</b>	Togo	<b>Ext. Gross Area:</b>	3,599
<b>Building Code:</b>	P7878010004	<b>Cost Model Name:</b>	Single-story Hotel/Dorm	<b>Current Replacement Value:</b>	\$1,608,634
<b>Building Name:</b>	Bld#20 - Barracks #1	<b>Address:</b>	62741 County Road 551	<b>Deferred Maintenance:</b>	\$362,174
<b>Facility Condition Index:</b>	0.23 - Fair	<b>City Code:</b>	Togo	<b>Ext. Gross Area:</b>	8,085
<b>Building Code:</b>	P7878010005	<b>Cost Model Name:</b>	Single-story Educational Facility	<b>Current Replacement Value:</b>	\$3,095,112
<b>Building Name:</b>	Bld#15 -CD Services/Health Services	<b>Address:</b>	62741 County Road 551	<b>Deferred Maintenance:</b>	\$480,674
<b>Facility Condition Index:</b>	0.16 - Fair	<b>City Code:</b>	Togo	<b>Ext. Gross Area:</b>	10,825
<b>Building Code:</b>	P7878010006	<b>Cost Model Name:</b>	Single-story Work Facility	<b>Current Replacement Value:</b>	\$23,932
<b>Building Name:</b>	Bld#21 - Pump House 1	<b>Address:</b>	62741 County Road 551	<b>Deferred Maintenance:</b>	\$3,405
<b>Facility Condition Index:</b>	0.14 - Good	<b>City Code:</b>	Togo	<b>Ext. Gross Area:</b>	187
<b>Building Code:</b>	P7878010007	<b>Cost Model Name:</b>	Single-story Educational Facility	<b>Current Replacement Value:</b>	\$396,288
<b>Building Name:</b>	Bld#23 - Education	<b>Address:</b>	62741 County Road 551	<b>Deferred Maintenance:</b>	\$86,353
<b>Facility Condition Index:</b>	0.22 - Fair	<b>City Code:</b>	Togo	<b>Ext. Gross Area:</b>	2,223
<b>Building Code:</b>	P7878010008	<b>Cost Model Name:</b>	Single-story Work Facility	<b>Current Replacement Value:</b>	\$163,577
<b>Building Name:</b>	Bld#22 - Industry	<b>Address:</b>	62741 County Road 551	<b>Deferred Maintenance:</b>	\$45,501
<b>Facility Condition Index:</b>	0.28 - Fair	<b>City Code:</b>	Togo	<b>Ext. Gross Area:</b>	1,629
<b>Building Code:</b>	P7878010009	<b>Cost Model Name:</b>	Single-story Educational Facility	<b>Current Replacement Value:</b>	\$1,521,250
<b>Building Name:</b>	Bld#18 - Gym	<b>Address:</b>	62741 County Road 551	<b>Deferred Maintenance:</b>	\$202,218
<b>Facility Condition Index:</b>	0.13 - Good	<b>City Code:</b>	Togo	<b>Ext. Gross Area:</b>	5,852
<b>Building Code:</b>	P7878010010	<b>Cost Model Name:</b>	Single-story Office/Public Access Facility	<b>Current Replacement Value:</b>	\$314,081
<b>Building Name:</b>	Bld#17 - Chapel	<b>Address:</b>	62741 County Road 551	<b>Deferred Maintenance:</b>	\$60,046
<b>Facility Condition Index:</b>	0.19 - Fair	<b>City Code:</b>	Togo	<b>Ext. Gross Area:</b>	1,244
<b>Building Code:</b>	P7878010012	<b>Cost Model Name:</b>	Single-story Work Facility	<b>Current Replacement Value:</b>	\$28,302
<b>Building Name:</b>	Bld#19 - Pump House 2	<b>Address:</b>	62741 County Road 551	<b>Deferred Maintenance:</b>	\$4,380
<b>Facility Condition Index:</b>	0.15 - Fair	<b>City Code:</b>	Togo	<b>Ext. Gross Area:</b>	217

**Building Code:** P7878010013  
**Building Name:** Bld#5 - Maintenance/Receiving/Whse  
**Facility Condition Index:** 0.17 - **Fair**

**Building Code:** P7878010014  
**Building Name:** Bld#14 - Food Service  
**Facility Condition Index:** 0.20 - **Fair**

**Building Code:** P7878010015  
**Building Name:** Bld#8 - Staff Quarters (SQ)  
**Facility Condition Index:** 0.21 - **Fair**

**Building Code:** P7878010016  
**Building Name:** Bld#13 - Administration  
**Facility Condition Index:** 0.05 - **Good**

**Building Code:** P7878010017  
**Building Name:** Bld#4 - Wash Bay  
**Facility Condition Index:** 0.12 - **Good**

**Building Code:** P7878010018  
**Building Name:** Bld#6 - Storage Shed  
**Facility Condition Index:** 0.28 - **Fair**

**Building Code:** P7878010019  
**Building Name:** Bld#11 - Lakeside  
**Facility Condition Index:** 0.23 - **Fair**

**Building Code:** P7878010020  
**Building Name:** Bld#12 - CIP Offices  
**Facility Condition Index:** 0.25 - **Fair**

**Building Code:** P7878010021  
**Building Name:** Bld#9 - CIP Property  
**Facility Condition Index:** 0.28 - **Fair**

**Building Code:** P7878010023  
**Building Name:** Bld#10 Lakeside Storage Shed  
**Facility Condition Index:** 0.25 - **Fair**

**Building Code:** P7878010024  
**Building Name:** Bld#24 Shelter  
**Facility Condition Index:** 0.33 - **Poor**

**Cost Model Name:** Single-story Work Facility  
**Address:** 62741 County Road 551  
**City Code:** Togo

**Cost Model Name:** Single-story Office/Public Access Facility  
**Address:** 62741 County Road 551  
**City Code:** Togo

**Cost Model Name:** Single-story Hotel/Dorm  
**Address:** 62741 County Road 551  
**City Code:** Togo

**Cost Model Name:** Single-story Office/Public Access Facility  
**Address:** 62741 County Road 551  
**City Code:** Togo

**Cost Model Name:** Single-story Work Facility  
**Address:** 62741 County Road 551  
**City Code:** Togo

**Cost Model Name:** Single-story Work Facility  
**Address:** 62741 County Road 551  
**City Code:** Togo

**Cost Model Name:** Single-story Hotel/Dorm  
**Address:** 62741 County Road 551  
**City Code:** Togo

**Cost Model Name:** Single-story Hotel/Dorm  
**Address:** 62741 County Road 551  
**City Code:** Togo

**Cost Model Name:** Single-family Residence  
**Address:** 62741 County Road 551  
**City Code:** Togo

**Cost Model Name:** Utility Shed  
**Address:** 62741 County Road 551  
**City Code:** Togo

**Cost Model Name:** Open Air Storage Structure  
**Address:** 62741 County Road 551  
**City Code:** TOGO

**Current Replacement Value:** \$1,526,452  
**Deferred Maintenance:** \$252,476  
**Ext. Gross Area:** 4,171

**Current Replacement Value:** \$1,246,205  
**Deferred Maintenance:** \$247,671  
**Ext. Gross Area:** 3,270

**Current Replacement Value:** \$715,168  
**Deferred Maintenance:** \$150,265  
**Ext. Gross Area:** 3,617

**Current Replacement Value:** \$830,070  
**Deferred Maintenance:** \$44,522  
**Ext. Gross Area:** 2,903

**Current Replacement Value:** \$230,010  
**Deferred Maintenance:** \$27,133  
**Ext. Gross Area:** 1,500

**Current Replacement Value:** \$35,909  
**Deferred Maintenance:** \$9,888  
**Ext. Gross Area:** 296

**Current Replacement Value:** \$1,227,184  
**Deferred Maintenance:** \$283,298  
**Ext. Gross Area:** 5,581

**Current Replacement Value:** \$1,193,840  
**Deferred Maintenance:** \$296,479  
**Ext. Gross Area:** 6,277

**Current Replacement Value:** \$743,558  
**Deferred Maintenance:** \$207,234  
**Ext. Gross Area:** 3,046

**Current Replacement Value:** \$19,735  
**Deferred Maintenance:** \$4,882  
**Ext. Gross Area:** 98

**Current Replacement Value:** \$14,322  
**Deferred Maintenance:** \$4,726  
**Ext. Gross Area:** 2,250

**Site: P78830 - St Cloud**

<b>Building Code:</b>	P7883000001	<b>Cost Model Name:</b>	Single-story Office/Public Access Facility	<b>Current Replacement Value:</b>	\$1,271,444
<b>Building Name:</b>	HR/Finance	<b>Address:</b>	2305 Minnesota Boulevard S.E.	<b>Deferred Maintenance:</b>	\$312,357
<b>Facility Condition Index:</b>	0.25 - Fair	<b>City Code:</b>	St. Cloud	<b>Ext. Gross Area:</b>	3,692
<b>Building Code:</b>	P788300000A	<b>Cost Model Name:</b>	Correctional Facility Housing Unit	<b>Current Replacement Value:</b>	\$33,083,558
<b>Building Name:</b>	Perimeter Wall & Fences	<b>Address:</b>	2305 Minnesota Blvd SE	<b>Deferred Maintenance:</b>	\$26,122,275
<b>Facility Condition Index:</b>	0.79 - Crisis	<b>City Code:</b>	ST. CLOUD	<b>Ext. Gross Area:</b>	135,320
<b>Building Code:</b>	P7883000071	<b>Cost Model Name:</b>	Single-story Office/Public Access Facility	<b>Current Replacement Value:</b>	\$212,572
<b>Building Name:</b>	Truck Gate	<b>Address:</b>	2305 Minnesota Boulevard S.E.	<b>Deferred Maintenance:</b>	\$90,569
<b>Facility Condition Index:</b>	0.43 - Poor	<b>City Code:</b>	St. Cloud	<b>Ext. Gross Area:</b>	704
<b>Building Code:</b>	P7883001071	<b>Cost Model Name:</b>	Bunker	<b>Current Replacement Value:</b>	\$120,672
<b>Building Name:</b>	Guard Tower	<b>Address:</b>	2305 Minnesota Boulevard S.E.	<b>Deferred Maintenance:</b>	\$33,855
<b>Facility Condition Index:</b>	0.28 - Fair	<b>City Code:</b>	St. Cloud	<b>Ext. Gross Area:</b>	129
<b>Building Code:</b>	P7883001171	<b>Cost Model Name:</b>	Multi-story Educational Facility	<b>Current Replacement Value:</b>	\$20,940,242
<b>Building Name:</b>	Education	<b>Address:</b>	2305 Minnesota Boulevard S.E.	<b>Deferred Maintenance:</b>	\$5,985,424
<b>Facility Condition Index:</b>	0.29 - Fair	<b>City Code:</b>	St. Cloud	<b>Ext. Gross Area:</b>	57,813
<b>Building Code:</b>	P7883001270	<b>Cost Model Name:</b>	Recreation Center	<b>Current Replacement Value:</b>	\$32,045,630
<b>Building Name:</b>	Gymnasium	<b>Address:</b>	2305 Minnesota Boulevard S.E.	<b>Deferred Maintenance:</b>	\$8,047,160
<b>Facility Condition Index:</b>	0.25 - Fair	<b>City Code:</b>	St. Cloud	<b>Ext. Gross Area:</b>	45,449
<b>Building Code:</b>	P7883001271	<b>Cost Model Name:</b>	Multi-story Educational Facility	<b>Current Replacement Value:</b>	\$16,067,988
<b>Building Name:</b>	Industries Building	<b>Address:</b>	2305 Minnesota Boulevard S.E.	<b>Deferred Maintenance:</b>	\$4,430,817
<b>Facility Condition Index:</b>	0.28 - Fair	<b>City Code:</b>	St. Cloud	<b>Ext. Gross Area:</b>	49,506
<b>Building Code:</b>	P7883001771	<b>Cost Model Name:</b>	Single-story Work Facility	<b>Current Replacement Value:</b>	\$1,708,015
<b>Building Name:</b>	Sticker Shop	<b>Address:</b>	2305 Minnesota Boulevard S.E.	<b>Deferred Maintenance:</b>	\$720,780
<b>Facility Condition Index:</b>	0.42 - Poor	<b>City Code:</b>	St. Cloud	<b>Ext. Gross Area:</b>	8,586
<b>Building Code:</b>	P7883002571	<b>Cost Model Name:</b>	Correctional Facility Housing Unit	<b>Current Replacement Value:</b>	\$38,381,970
<b>Building Name:</b>	B House	<b>Address:</b>	2305 Minnesota Boulevard S.E.	<b>Deferred Maintenance:</b>	\$9,932,706
<b>Facility Condition Index:</b>	0.26 - Fair	<b>City Code:</b>	St. Cloud	<b>Ext. Gross Area:</b>	36,159
<b>Building Code:</b>	P7883003671	<b>Cost Model Name:</b>	Single-story Work Facility	<b>Current Replacement Value:</b>	\$43,102,844
<b>Building Name:</b>	Food Service / Intake	<b>Address:</b>	2305 Minnesota Boulevard S.E.	<b>Deferred Maintenance:</b>	\$11,241,633
<b>Facility Condition Index:</b>	0.26 - Fair	<b>City Code:</b>	ST. CLOUD	<b>Ext. Gross Area:</b>	37,624
<b>Building Code:</b>	P7883004671	<b>Cost Model Name:</b>	Single-story Office/Public Access Facility	<b>Current Replacement Value:</b>	\$7,648,733
<b>Building Name:</b>	Laundry	<b>Address:</b>	2305 Minnesota Boulevard S.E.	<b>Deferred Maintenance:</b>	\$1,711,197
<b>Facility Condition Index:</b>	0.22 - Fair	<b>City Code:</b>	ST. CLOUD	<b>Ext. Gross Area:</b>	9,575
<b>Building Code:</b>	P7883004771	<b>Cost Model Name:</b>	Single-story Work Facility	<b>Current Replacement Value:</b>	\$2,870,192
<b>Building Name:</b>	GPPI	<b>Address:</b>	2305 Minnesota Boulevard S.E.	<b>Deferred Maintenance:</b>	\$660,900
<b>Facility Condition Index:</b>	0.23 - Fair	<b>City Code:</b>	St. Cloud	<b>Ext. Gross Area:</b>	8,883

**Building Code:** P7883004871  
**Building Name:** Reshape/B-Annex/Canteen  
**Facility Condition Index:** 0.30 - **Fair**

**Building Code:** P7883005171  
**Building Name:** Auto Body/Maint Shop  
**Facility Condition Index:** 0.26 - **Fair**

**Building Code:** P7883005871  
**Building Name:** License Plant  
**Facility Condition Index:** 0.41 - **Poor**

**Building Code:** P7883006171  
**Building Name:** Mason Shop  
**Facility Condition Index:** 0.21 - **Fair**

**Building Code:** P7883006571  
**Building Name:** C House  
**Facility Condition Index:** 0.28 - **Fair**

**Building Code:** P7883006670  
**Building Name:** E House  
**Facility Condition Index:** 0.34 - **Poor**

**Building Code:** P7883006671  
**Building Name:** Upper/Lower E Complex  
**Facility Condition Index:** 0.20 - **Fair**

**Building Code:** P7883007070  
**Building Name:** Intake Vehicle Sally Port  
**Facility Condition Index:** 0.05 - **Good**

**Building Code:** P7883007071  
**Building Name:** Health Services (New)  
**Facility Condition Index:** 0.03 - **Excellent**

**Building Code:** P7883007170  
**Building Name:** D House  
**Facility Condition Index:** 0.28 - **Fair**

**Building Code:** P7883007171  
**Building Name:** Segregation  
**Facility Condition Index:** 0.32 - **Poor**

**Building Code:** P7883007271  
**Building Name:** Main Corridors  
**Facility Condition Index:** 0.27 - **Fair**

**Cost Model Name:** Correctional Facility Housing Unit  
**Address:** 2305 Minnesota Boulevard S.E.  
**City Code:** St. Cloud

**Cost Model Name:** Single-story Work Facility  
**Address:** 2305 Minnesota Boulevard S.E.  
**City Code:** St. Cloud

**Cost Model Name:** Single-story Work Facility  
**Address:** 2305 Minnesota Boulevard S.E.  
**City Code:** St. Cloud

**Cost Model Name:** Single-story Work Facility  
**Address:** 2305 Minnesota Boulevard S.E.  
**City Code:** St. Cloud

**Cost Model Name:** Correctional Facility Housing Unit  
**Address:** 2305 Minnesota Boulevard S.E.  
**City Code:** St. Cloud

**Cost Model Name:** Correctional Facility Housing Unit  
**Address:** 2305 Minnesota Boulevard S.E.  
**City Code:** St. Cloud

**Cost Model Name:** Low-rise Office Building, 2 to 4 story  
**Address:** 2305 Minnesota Boulevard S.E.  
**City Code:** St. Cloud

**Cost Model Name:** Single-story Work Facility  
**Address:** 2305 Minnesota Boulevard S.E.  
**City Code:** ST. CLOUD

**Cost Model Name:** Single-story Office/Public Access Facility  
**Address:** 2305 Minnesota Boulevard S.E.  
**City Code:** ST. CLOUD

**Cost Model Name:** Correctional Facility Housing Unit  
**Address:** 2305 Minnesota Boulevard S.E.  
**City Code:** St. Cloud

**Cost Model Name:** Correctional Facility Housing Unit  
**Address:** 2305 Minnesota Boulevard S.E.  
**City Code:** St. Cloud

**Cost Model Name:** Single-story Office/Public Access Facility  
**Address:** 2305 Minnesota Boulevard S.E.  
**City Code:** St. Cloud

**Current Replacement Value:** \$11,186,445  
**Deferred Maintenance:** \$3,316,321  
**Ext. Gross Area:** 20,073

**Current Replacement Value:** \$9,707,293  
**Deferred Maintenance:** \$2,542,185  
**Ext. Gross Area:** 14,448

**Current Replacement Value:** \$3,748,358  
**Deferred Maintenance:** \$1,538,830  
**Ext. Gross Area:** 9,556

**Current Replacement Value:** \$3,287,024  
**Deferred Maintenance:** \$692,426  
**Ext. Gross Area:** 8,815

**Current Replacement Value:** \$37,843,241  
**Deferred Maintenance:** \$10,740,445  
**Ext. Gross Area:** 36,793

**Current Replacement Value:** \$48,342,471  
**Deferred Maintenance:** \$16,328,488  
**Ext. Gross Area:** 57,767

**Current Replacement Value:** \$5,663,313  
**Deferred Maintenance:** \$1,127,901  
**Ext. Gross Area:** 13,413

**Current Replacement Value:** \$1,247,858  
**Deferred Maintenance:** \$67,226  
**Ext. Gross Area:** 4,411

**Current Replacement Value:** \$10,226,631  
**Deferred Maintenance:** \$279,455  
**Ext. Gross Area:** 18,642

**Current Replacement Value:** \$27,330,763  
**Deferred Maintenance:** \$7,638,447  
**Ext. Gross Area:** 24,693

**Current Replacement Value:** \$34,785,756  
**Deferred Maintenance:** \$11,282,771  
**Ext. Gross Area:** 34,282

**Current Replacement Value:** \$2,318,360  
**Deferred Maintenance:** \$614,598  
**Ext. Gross Area:** 6,571



<b>Building Code:</b>	P7883007370	<b>Cost Model Name:</b>	Correctional Facility Housing Unit	<b>Current Replacement Value:</b>	\$38,336,273
<b>Building Name:</b>	A House	<b>Address:</b>	2305 Minnesota Boulevard S.E.	<b>Deferred Maintenance:</b>	\$9,876,285
<b>Facility Condition Index:</b>	0.26 - Fair	<b>City Code:</b>	St. Cloud	<b>Ext. Gross Area:</b>	36,681
<b>Building Code:</b>	P7883007371	<b>Cost Model Name:</b>	Single-story Work Facility	<b>Current Replacement Value:</b>	\$1,152,260
<b>Building Name:</b>	Orientation Complex	<b>Address:</b>	2305 Minnesota Boulevard S.E.	<b>Deferred Maintenance:</b>	\$203,628
<b>Facility Condition Index:</b>	0.18 - Fair	<b>City Code:</b>	St. Cloud	<b>Ext. Gross Area:</b>	3,516
<b>Building Code:</b>	P7883007471	<b>Cost Model Name:</b>	Single-story Work Facility	<b>Current Replacement Value:</b>	\$18,353,085
<b>Building Name:</b>	Power Plant	<b>Address:</b>	2305 Minnesota Boulevard S.E.	<b>Deferred Maintenance:</b>	\$1,567,831
<b>Facility Condition Index:</b>	0.09 - Good	<b>City Code:</b>	St. Cloud	<b>Ext. Gross Area:</b>	12,453
<b>Building Code:</b>	P7883007571	<b>Cost Model Name:</b>	Single-story Office/Public Access Facility	<b>Current Replacement Value:</b>	\$5,291,460
<b>Building Name:</b>	Plant Operations Office	<b>Address:</b>	2305 Minnesota Boulevard S.E.	<b>Deferred Maintenance:</b>	\$2,529,385
<b>Facility Condition Index:</b>	0.48 - Poor	<b>City Code:</b>	St. Cloud	<b>Ext. Gross Area:</b>	13,726
<b>Building Code:</b>	P7883007671	<b>Cost Model Name:</b>	Utility Shed	<b>Current Replacement Value:</b>	\$214,665
<b>Building Name:</b>	Pump Station	<b>Address:</b>	2305 Minnesota Boulevard S.E.	<b>Deferred Maintenance:</b>	\$126,282
<b>Facility Condition Index:</b>	0.59 - Crisis	<b>City Code:</b>	St. Cloud	<b>Ext. Gross Area:</b>	720
<b>Building Code:</b>	P7883007771	<b>Cost Model Name:</b>	Mid-rise Office Building, 5 to 10 story	<b>Current Replacement Value:</b>	\$21,345,075
<b>Building Name:</b>	Administration	<b>Address:</b>	2305 Minnesota Boulevard S.E.	<b>Deferred Maintenance:</b>	\$6,346,795
<b>Facility Condition Index:</b>	0.30 - Fair	<b>City Code:</b>	St. Cloud	<b>Ext. Gross Area:</b>	55,138
<b>Building Code:</b>	P7883007871	<b>Cost Model Name:</b>	Single-story Work Facility	<b>Current Replacement Value:</b>	\$1,941,892
<b>Building Name:</b>	Training Barn	<b>Address:</b>	2305 Minnesota Boulevard S.E.	<b>Deferred Maintenance:</b>	\$699,219
<b>Facility Condition Index:</b>	0.36 - Poor	<b>City Code:</b>	St. Cloud	<b>Ext. Gross Area:</b>	8,155
<b>Building Code:</b>	P7883007971	<b>Cost Model Name:</b>	Butler-style Warehouse Building	<b>Current Replacement Value:</b>	\$493,940
<b>Building Name:</b>	Payload/Snow Plow Bldg	<b>Address:</b>	2305 Minnesota Boulevard S.E.	<b>Deferred Maintenance:</b>	\$122,791
<b>Facility Condition Index:</b>	0.25 - Fair	<b>City Code:</b>	St. Cloud	<b>Ext. Gross Area:</b>	4,323
<b>Building Code:</b>	P7883008171	<b>Cost Model Name:</b>	Single-story Work Facility	<b>Current Replacement Value:</b>	\$557,437
<b>Building Name:</b>	Steamfitter/Plumbers	<b>Address:</b>	2305 Minnesota Boulevard S.E.	<b>Deferred Maintenance:</b>	\$214,126
<b>Facility Condition Index:</b>	0.38 - Poor	<b>City Code:</b>	St. Cloud	<b>Ext. Gross Area:</b>	2,259
<b>Building Code:</b>	P7883008271	<b>Cost Model Name:</b>	Single-story Work Facility	<b>Current Replacement Value:</b>	\$717,413
<b>Building Name:</b>	Paint Shop	<b>Address:</b>	2305 Minnesota Boulevard S.E.	<b>Deferred Maintenance:</b>	\$239,461
<b>Facility Condition Index:</b>	0.33 - Poor	<b>City Code:</b>	St. Cloud	<b>Ext. Gross Area:</b>	2,528
<b>Building Code:</b>	P7883008371	<b>Cost Model Name:</b>	Single-story Office/Public Access Facility	<b>Current Replacement Value:</b>	\$14,582,492
<b>Building Name:</b>	Dining Rm/Warehouse	<b>Address:</b>	2305 Minnesota Boulevard S.E.	<b>Deferred Maintenance:</b>	\$3,722,409
<b>Facility Condition Index:</b>	0.26 - Fair	<b>City Code:</b>	St. Cloud	<b>Ext. Gross Area:</b>	38,412
<b>Building Code:</b>	P7883008571	<b>Cost Model Name:</b>	Single-story Work Facility	<b>Current Replacement Value:</b>	\$492,363
<b>Building Name:</b>	Cardboard Storage	<b>Address:</b>	2305 Minnesota Boulevard S.E.	<b>Deferred Maintenance:</b>	\$103,472
<b>Facility Condition Index:</b>	0.21 - Fair	<b>City Code:</b>	St. Cloud	<b>Ext. Gross Area:</b>	4,000



**Building Code:** P7883008672  
**Building Name:** Cold Storage Building  
**Facility Condition Index:** 0.10 - **Good**

**Building Code:** P7883008771  
**Building Name:** Clinton Building  
**Facility Condition Index:** 0.33 - **Poor**

**Building Code:** P7883008871  
**Building Name:** South Quonset  
**Facility Condition Index:** 0.22 - **Fair**

**Building Code:** P7883008971  
**Building Name:** Storage Building  
**Facility Condition Index:** 0.97 - **Crisis**

**Building Code:** P7883009071  
**Building Name:** Outside Grounds  
**Facility Condition Index:** 0.35 - **Poor**

**Building Code:** P7883009171  
**Building Name:** Slaughter House  
**Facility Condition Index:** 0.86 - **Crisis**

**Building Code:** P7883009271  
**Building Name:** Staff Trip Car Shed  
**Facility Condition Index:** 0.11 - **Good**

**Building Code:** P7883009371  
**Building Name:** Inside Grounds  
**Facility Condition Index:** 0.33 - **Poor**

**Building Code:** P7883009471  
**Building Name:** Industries Warehouse  
**Facility Condition Index:** 0.34 - **Poor**

**Building Code:** P7883009571  
**Building Name:** Shooting Range Building  
**Facility Condition Index:** 0.36 - **Poor**

**Building Code:** P7883009671  
**Building Name:** Recreation Building  
**Facility Condition Index:** 0.13 - **Good**

**Building Code:** P7883009771  
**Building Name:** Old Mason Shop  
**Facility Condition Index:** 0.47 - **Poor**

**Cost Model Name:** Butler-style Warehouse Building  
**Address:** 2305 Minnesota Boulevard S.E.  
**City Code:** ST. CLOUD

**Cost Model Name:** Butler-style Warehouse Building  
**Address:** 2305 Minnesota Boulevard S.E.  
**City Code:** St. Cloud

**Cost Model Name:** Butler-style Warehouse Building  
**Address:** 2305 Minnesota Boulevard S.E.  
**City Code:** St. Cloud

**Cost Model Name:** Single-story Work Facility  
**Address:** 2305 Minnesota Boulevard S.E.  
**City Code:** ST. CLOUD

**Cost Model Name:** Butler-style Warehouse Building  
**Address:** 2305 Minnesota Boulevard S.E.  
**City Code:** St. Cloud

**Cost Model Name:** Single-story Work Facility  
**Address:** 2305 Minnesota Boulevard S.E.  
**City Code:** ST. CLOUD

**Cost Model Name:** Single-story Work Facility  
**Address:** 2305 Minnesota Boulevard S.E.  
**City Code:** St. Cloud

**Cost Model Name:** Single-story Work Facility  
**Address:** 2305 Minnesota Boulevard S.E.  
**City Code:** St. Cloud

**Cost Model Name:** Single-story Work Facility  
**Address:** 2305 Minnesota Boulevard S.E.  
**City Code:** St. Cloud

**Cost Model Name:** Utility Shed  
**Address:** 2305 Minnesota Boulevard S.E.  
**City Code:** St. Cloud

**Cost Model Name:** Utility Shed  
**Address:** 2305 Minnesota Boulevard S.E.  
**City Code:** ST. CLOUD

**Cost Model Name:** Single-story Work Facility  
**Address:** 2305 Minnesota Boulevard S.E.  
**City Code:** St. Cloud

**Current Replacement Value:** \$360,735  
**Deferred Maintenance:** \$36,073  
**Ext. Gross Area:** 3,847

**Current Replacement Value:** \$566,432  
**Deferred Maintenance:** \$186,923  
**Ext. Gross Area:** 3,772

**Current Replacement Value:** \$519,428  
**Deferred Maintenance:** \$112,374  
**Ext. Gross Area:** 4,214

**Current Replacement Value:** \$118,940  
**Deferred Maintenance:** \$115,070  
**Ext. Gross Area:** 1,222

**Current Replacement Value:** \$262,776  
**Deferred Maintenance:** \$92,833  
**Ext. Gross Area:** 1,327

**Current Replacement Value:** \$168,025  
**Deferred Maintenance:** \$144,357  
**Ext. Gross Area:** 873

**Current Replacement Value:** \$362,781  
**Deferred Maintenance:** \$41,374  
**Ext. Gross Area:** 2,640

**Current Replacement Value:** \$556,513  
**Deferred Maintenance:** \$183,940  
**Ext. Gross Area:** 2,551

**Current Replacement Value:** \$2,088,967  
**Deferred Maintenance:** \$713,627  
**Ext. Gross Area:** 9,793

**Current Replacement Value:** \$35,131  
**Deferred Maintenance:** \$12,661  
**Ext. Gross Area:** 248

**Current Replacement Value:** \$216,894  
**Deferred Maintenance:** \$28,052  
**Ext. Gross Area:** 576

**Current Replacement Value:** \$888,774  
**Deferred Maintenance:** \$421,195  
**Ext. Gross Area:** 2,562

**Building Code:** P7883009871  
**Building Name:** Car Wash  
**Facility Condition Index:** 0.24 - **Fair**

**Building Code:** P7883009971  
**Building Name:** Root Cellar  
**Facility Condition Index:** 0.61 - **Crisis**

**Cost Model Name:** Single-story Work Facility  
**Address:** 2305 Minnesota Boulevard S.E.  
**City Code:** St. Cloud

**Cost Model Name:** Single-story Work Facility  
**Address:** 2305 Minnesota Boulevard S.E.  
**City Code:** ST. CLOUD

**Current Replacement Value:** \$203,707  
**Deferred Maintenance:** \$49,843  
**Ext. Gross Area:** 1,213

**Current Replacement Value:** \$1,921,467  
**Deferred Maintenance:** \$1,176,126  
**Ext. Gross Area:** 7,452

**Site: P78890 - Willow River**

**Building Code:** P7889000001  
**Building Name:** Pole Building  
**Facility Condition Index:** 0.17 - **Fair**

**Building Code:** P7889000002  
**Building Name:** Tool Storage Shed  
**Facility Condition Index:** 0.10 - **Good**

**Building Code:** P7889000003  
**Building Name:** Classroom 7  
**Facility Condition Index:** 0.22 - **Fair**

**Building Code:** P7889000004  
**Building Name:** Property Building  
**Facility Condition Index:** 0.17 - **Fair**

**Building Code:** P7889000006  
**Building Name:** Storage Garage  
**Facility Condition Index:** 0.10 - **Good**

**Building Code:** P7889000007  
**Building Name:** Education Building  
**Facility Condition Index:** 0.14 - **Good**

**Building Code:** P7889000258  
**Building Name:** CD Program Building  
**Facility Condition Index:** 0.13 - **Good**

**Building Code:** P7889000358  
**Building Name:** Kitchen  
**Facility Condition Index:** 0.18 - **Fair**

**Building Code:** P7889001258  
**Building Name:** Maintenance Building  
**Facility Condition Index:** 0.23 - **Fair**

**Cost Model Name:** Butler-style Warehouse Building  
**Address:** 86032 County Highway 61  
**City Code:** Willow River

**Cost Model Name:** Utility Shed  
**Address:** 86032 County Highway 61  
**City Code:** WILLOW RIVER

**Cost Model Name:** Single-story Office/Public Access Facility  
**Address:** 86032 County Highway 61  
**City Code:** Willow River

**Cost Model Name:** Single-story Work Facility  
**Address:** 86032 County Highway 61  
**City Code:** Willow River

**Cost Model Name:** Single-story Work Facility  
**Address:** 86032 County Highway 61  
**City Code:** Willow River

**Cost Model Name:** Single-story Educational Facility  
**Address:** 86032 County Highway 61  
**City Code:** Willow River

**Cost Model Name:** Single-story Educational Facility  
**Address:** 86032 County Highway 61  
**City Code:** Willow River

**Cost Model Name:** Single-story Office/Public Access Facility  
**Address:** 86032 County Highway 61  
**City Code:** Willow River

**Cost Model Name:** Butler-style Warehouse Building  
**Address:** 86032 County Highway 61  
**City Code:** Willow River

**Current Replacement Value:** \$425,605  
**Deferred Maintenance:** \$73,374  
**Ext. Gross Area:** 3,341

**Current Replacement Value:** \$111,618  
**Deferred Maintenance:** \$11,162  
**Ext. Gross Area:** 246

**Current Replacement Value:** \$217,681  
**Deferred Maintenance:** \$48,513  
**Ext. Gross Area:** 862

**Current Replacement Value:** \$1,190,908  
**Deferred Maintenance:** \$206,619  
**Ext. Gross Area:** 4,524

**Current Replacement Value:** \$69,579  
**Deferred Maintenance:** \$7,120  
**Ext. Gross Area:** 503

**Current Replacement Value:** \$538,998  
**Deferred Maintenance:** \$75,399  
**Ext. Gross Area:** 3,362

**Current Replacement Value:** \$1,503,337  
**Deferred Maintenance:** \$190,739  
**Ext. Gross Area:** 7,624

**Current Replacement Value:** \$2,261,365  
**Deferred Maintenance:** \$408,953  
**Ext. Gross Area:** 5,086

**Current Replacement Value:** \$1,191,465  
**Deferred Maintenance:** \$275,316  
**Ext. Gross Area:** 4,592

**Building Code:** P7889001458  
**Building Name:** Administration  
**Facility Condition Index:** 0.19 - **Fair**

**Building Code:** P7889001558  
**Building Name:** Barracks Building  
**Facility Condition Index:** 0.11 - **Good**

**Cost Model Name:** Single-story Office/Public Access Facility  
**Address:** 86032 County Highway 61  
**City Code:** Willow River

**Cost Model Name:** Correctional Facility Housing Unit  
**Address:** 86032 County Highway 61  
**City Code:** Willow River

**Current Replacement Value:** \$1,981,087  
**Deferred Maintenance:** \$377,346  
**Ext. Gross Area:** 4,946

**Current Replacement Value:** \$10,889,448  
**Deferred Maintenance:** \$1,155,232  
**Ext. Gross Area:** 23,564

**Site: P78900 - Faribault**

**Building Code:** P7890000002  
**Building Name:** Pine  
**Facility Condition Index:** 0.22 - **Fair**

**Building Code:** P7890000003  
**Building Name:** Industry / MINNCOR  
**Facility Condition Index:** 0.16 - **Fair**

**Building Code:** P7890000004  
**Building Name:** Master Control  
**Facility Condition Index:** 0.09 - **Good**

**Building Code:** P7890000005  
**Building Name:** Grounds Building  
**Facility Condition Index:** 0.23 - **Fair**

**Building Code:** P7890000007  
**Building Name:** Walnut  
**Facility Condition Index:** 0.30 - **Fair**

**Building Code:** P789000000A  
**Building Name:** Perimeter Fences  
**Facility Condition Index:** 0.10 - **Good**

**Building Code:** P7890000010  
**Building Name:** Upholstery Shop  
**Facility Condition Index:** 0.34 - **Poor**

**Building Code:** P7890000011  
**Building Name:** Main Warehouse  
**Facility Condition Index:** 0.21 - **Fair**

**Building Code:** P7890000013  
**Building Name:** Paint Shop  
**Facility Condition Index:** 0.15 - **Fair**

**Cost Model Name:** Single-story Work Facility  
**Address:** 1101 Linden Lane  
**City Code:** Faribault

**Cost Model Name:** Joint Office/Warehouse Facility  
**Address:** 1101 Linden Lane  
**City Code:** Faribault

**Cost Model Name:** Single-story Work Facility  
**Address:** 1101 Linden Lane  
**City Code:** Faribault

**Cost Model Name:** Single-story Work Facility  
**Address:** 1101 Linden Lane  
**City Code:** Faribault

**Cost Model Name:** Single-story Work Facility  
**Address:** 1101 Linden Lane  
**City Code:** Faribault

**Cost Model Name:** Correctional Facility Housing Unit  
**Address:** 1101 Linden Lane  
**City Code:** FARIBAULT

**Cost Model Name:** Single-story Work Facility  
**Address:** 1101 Linden Lane  
**City Code:** Faribault

**Cost Model Name:** Joint Office/Warehouse Facility  
**Address:** 1101 Linden Lane  
**City Code:** Faribault

**Cost Model Name:** Single-story Work Facility  
**Address:** 1101 Linden Lane  
**City Code:** Faribault

**Current Replacement Value:** \$7,507,154  
**Deferred Maintenance:** \$1,638,391  
**Ext. Gross Area:** 25,282

**Current Replacement Value:** \$39,330,859  
**Deferred Maintenance:** \$6,210,461  
**Ext. Gross Area:** 156,152

**Current Replacement Value:** \$706,409  
**Deferred Maintenance:** \$62,213  
**Ext. Gross Area:** 2,254

**Current Replacement Value:** \$203,499  
**Deferred Maintenance:** \$46,003  
**Ext. Gross Area:** 1,258

**Current Replacement Value:** \$1,333,996  
**Deferred Maintenance:** \$398,548  
**Ext. Gross Area:** 6,480

**Current Replacement Value:** \$25,075,696  
**Deferred Maintenance:** \$2,507,570  
**Ext. Gross Area:** 306,000

**Current Replacement Value:** \$223,326  
**Deferred Maintenance:** \$76,660  
**Ext. Gross Area:** 1,485

**Current Replacement Value:** \$17,385,802  
**Deferred Maintenance:** \$3,683,508  
**Ext. Gross Area:** 56,657

**Current Replacement Value:** \$707,081  
**Deferred Maintenance:** \$106,748  
**Ext. Gross Area:** 3,008

**Building Code:** P7890000014  
**Building Name:** Sycamore  
**Facility Condition Index:** 0.14 - **Good**

**Building Code:** P7890000015  
**Building Name:** Power Plant  
**Facility Condition Index:** 0.20 - **Fair**

**Building Code:** P7890000021  
**Building Name:** Mason Shed  
**Facility Condition Index:** 0.68 - **Crisis**

**Building Code:** P7890000023  
**Building Name:** Dakota  
**Facility Condition Index:** 0.34 - **Poor**

**Building Code:** P7890000026  
**Building Name:** Pump House #2  
**Facility Condition Index:** 0.21 - **Fair**

**Building Code:** P7890000027  
**Building Name:** Pump House #1  
**Facility Condition Index:** 0.27 - **Fair**

**Building Code:** P7890000030  
**Building Name:** Aspen  
**Facility Condition Index:** 0.21 - **Fair**

**Building Code:** P7890000038  
**Building Name:** Fern  
**Facility Condition Index:** 0.44 - **Poor**

**Building Code:** P7890000043  
**Building Name:** Sierra/Holly  
**Facility Condition Index:** 0.22 - **Fair**

**Building Code:** P7890000044  
**Building Name:** Willow  
**Facility Condition Index:** 0.15 - **Good**

**Building Code:** P7890000045  
**Building Name:** Birch  
**Facility Condition Index:** 0.22 - **Fair**

**Building Code:** P7890000049  
**Building Name:** Laundry  
**Facility Condition Index:** 0.18 - **Fair**

**Cost Model Name:** Single-story Office/Public Access Facility  
**Address:** 1101 Linden Lane  
**City Code:** Faribault

**Cost Model Name:** Butler-style Warehouse Building  
**Address:** 1101 Linden Lane  
**City Code:** Faribault

**Cost Model Name:** Utility Shed  
**Address:** 1101 Linden Lane  
**City Code:** Faribault

**Cost Model Name:** Correctional Facility Housing Unit  
**Address:** 1101 Linden Lane  
**City Code:** Faribault

**Cost Model Name:** Single-story Work Facility  
**Address:** 1101 Linden Lane  
**City Code:** Faribault

**Cost Model Name:** Single-story Work Facility  
**Address:** 1101 Linden Lane  
**City Code:** Faribault

**Cost Model Name:** Single-story Work Facility  
**Address:** 1101 Linden Lane  
**City Code:** Faribault

**Cost Model Name:** Recreation Center  
**Address:** 1101 Linden Lane  
**City Code:** Faribault

**Cost Model Name:** Single-story Office/Public Access Facility  
**Address:** 1101 Linden Lane  
**City Code:** Faribault

**Cost Model Name:** Single-story Educational Facility  
**Address:** 1101 Linden Lane  
**City Code:** Faribault

**Cost Model Name:** Single-story Office/Public Access Facility  
**Address:** 1101 Linden Lane  
**City Code:** Faribault

**Cost Model Name:** Butler-style Warehouse Building  
**Address:** 1101 Linden Lane  
**City Code:** Faribault

**Current Replacement Value:** \$5,499,023  
**Deferred Maintenance:** \$742,893  
**Ext. Gross Area:** 18,887

**Current Replacement Value:** \$14,987,170  
**Deferred Maintenance:** \$2,995,069  
**Ext. Gross Area:** 41,468

**Current Replacement Value:** \$487,734  
**Deferred Maintenance:** \$331,382  
**Ext. Gross Area:** 4,180

**Current Replacement Value:** \$10,789,253  
**Deferred Maintenance:** \$3,653,886  
**Ext. Gross Area:** 40,717

**Current Replacement Value:** \$37,428  
**Deferred Maintenance:** \$7,989  
**Ext. Gross Area:** 249

**Current Replacement Value:** \$42,196  
**Deferred Maintenance:** \$11,573  
**Ext. Gross Area:** 264

**Current Replacement Value:** \$13,695,350  
**Deferred Maintenance:** \$2,848,618  
**Ext. Gross Area:** 34,558

**Current Replacement Value:** \$12,327,284  
**Deferred Maintenance:** \$5,480,927  
**Ext. Gross Area:** 46,564

**Current Replacement Value:** \$6,243,963  
**Deferred Maintenance:** \$1,380,559  
**Ext. Gross Area:** 20,122

**Current Replacement Value:** \$8,758,984  
**Deferred Maintenance:** \$1,285,926  
**Ext. Gross Area:** 36,686

**Current Replacement Value:** \$10,031,786  
**Deferred Maintenance:** \$2,239,451  
**Ext. Gross Area:** 34,558

**Current Replacement Value:** \$7,430,674  
**Deferred Maintenance:** \$1,358,683  
**Ext. Gross Area:** 37,050

<b>Building Code:</b>	P7890000051	<b>Cost Model Name:</b>	Utility Shed	<b>Current Replacement Value:</b>	\$10,520
<b>Building Name:</b>	Guard Shack #1	<b>Address:</b>	1101 Linden Lane	<b>Deferred Maintenance:</b>	\$304
<b>Facility Condition Index:</b>	0.03 - <b>Excellent</b>	<b>City Code:</b>	FARIBAULT	<b>Ext. Gross Area:</b>	0
<b>Building Code:</b>	P7890000052	<b>Cost Model Name:</b>	Utility Shed	<b>Current Replacement Value:</b>	\$10,520
<b>Building Name:</b>	Guard Shack #2	<b>Address:</b>	1101 Linden Lane	<b>Deferred Maintenance:</b>	\$304
<b>Facility Condition Index:</b>	0.03 - <b>Excellent</b>	<b>City Code:</b>	FARIBAULT	<b>Ext. Gross Area:</b>	0
<b>Building Code:</b>	P7890000053	<b>Cost Model Name:</b>	Utility Shed	<b>Current Replacement Value:</b>	\$10,520
<b>Building Name:</b>	Guard Shack #3	<b>Address:</b>	1101 Linden Lane	<b>Deferred Maintenance:</b>	\$304
<b>Facility Condition Index:</b>	0.03 - <b>Excellent</b>	<b>City Code:</b>	FARIBAULT	<b>Ext. Gross Area:</b>	0
<b>Building Code:</b>	P7890000054	<b>Cost Model Name:</b>	Utility Shed	<b>Current Replacement Value:</b>	\$10,520
<b>Building Name:</b>	Guard Shack #4	<b>Address:</b>	1101 Linden Lane	<b>Deferred Maintenance:</b>	\$304
<b>Facility Condition Index:</b>	0.03 - <b>Excellent</b>	<b>City Code:</b>	FARIBAULT	<b>Ext. Gross Area:</b>	0
<b>Building Code:</b>	P7890000055	<b>Cost Model Name:</b>	Utility Shed	<b>Current Replacement Value:</b>	\$10,520
<b>Building Name:</b>	Guard Shack #5	<b>Address:</b>	1101 Linden Lane	<b>Deferred Maintenance:</b>	\$304
<b>Facility Condition Index:</b>	0.03 - <b>Excellent</b>	<b>City Code:</b>	FARIBAULT	<b>Ext. Gross Area:</b>	0
<b>Building Code:</b>	P7890000056	<b>Cost Model Name:</b>	Utility Shed	<b>Current Replacement Value:</b>	\$10,520
<b>Building Name:</b>	MCO Guard Shack #6	<b>Address:</b>	1101 Linden Lane	<b>Deferred Maintenance:</b>	\$1,688
<b>Facility Condition Index:</b>	0.16 - <b>Fair</b>	<b>City Code:</b>	FARIBAULT	<b>Ext. Gross Area:</b>	0
<b>Building Code:</b>	P7890000081	<b>Cost Model Name:</b>	Butler-style Warehouse Building	<b>Current Replacement Value:</b>	\$2,170,836
<b>Building Name:</b>	Bus Barn/Equip Storage	<b>Address:</b>	1101 Linden Lane	<b>Deferred Maintenance:</b>	\$1,221,713
<b>Facility Condition Index:</b>	0.56 - <b>Crisis</b>	<b>City Code:</b>	FARIBAULT	<b>Ext. Gross Area:</b>	11,328
<b>Building Code:</b>	P7890000082	<b>Cost Model Name:</b>	Butler-style Warehouse Building	<b>Current Replacement Value:</b>	\$388,108
<b>Building Name:</b>	General Storage	<b>Address:</b>	1101 Linden Lane	<b>Deferred Maintenance:</b>	\$388,108
<b>Facility Condition Index:</b>	1.00 - <b>Crisis</b>	<b>City Code:</b>	FARIBAULT	<b>Ext. Gross Area:</b>	4,549
<b>Building Code:</b>	P7890000083	<b>Cost Model Name:</b>	Single-story Work Facility	<b>Current Replacement Value:</b>	\$462,353
<b>Building Name:</b>	Calf Barn	<b>Address:</b>	1101 Linden Lane	<b>Deferred Maintenance:</b>	\$79,662
<b>Facility Condition Index:</b>	0.17 - <b>Fair</b>	<b>City Code:</b>	Faribault	<b>Ext. Gross Area:</b>	4,112
<b>Building Code:</b>	P7890000084	<b>Cost Model Name:</b>	Butler-style Warehouse Building	<b>Current Replacement Value:</b>	\$1,489,381
<b>Building Name:</b>	Mechanics Shop	<b>Address:</b>	1101 Linden Lane	<b>Deferred Maintenance:</b>	\$419,966
<b>Facility Condition Index:</b>	0.28 - <b>Fair</b>	<b>City Code:</b>	Faribault	<b>Ext. Gross Area:</b>	6,782
<b>Building Code:</b>	P7890000086	<b>Cost Model Name:</b>	Single-story Office/Public Access Facility	<b>Current Replacement Value:</b>	\$49,426
<b>Building Name:</b>	Truck Gate-FRB	<b>Address:</b>	1101 Linden Lane	<b>Deferred Maintenance:</b>	\$7,229
<b>Facility Condition Index:</b>	0.15 - <b>Good</b>	<b>City Code:</b>	Faribault	<b>Ext. Gross Area:</b>	200
<b>Building Code:</b>	P7890000093	<b>Cost Model Name:</b>	Correctional Facility Housing Unit	<b>Current Replacement Value:</b>	\$5,653,258
<b>Building Name:</b>	Segregation	<b>Address:</b>	1101 Linden Lane	<b>Deferred Maintenance:</b>	\$866,171
<b>Facility Condition Index:</b>	0.15 - <b>Fair</b>	<b>City Code:</b>	Faribault	<b>Ext. Gross Area:</b>	14,301

**Building Code:** P7890000096  
**Building Name:** Refrigerator Building  
**Facility Condition Index:** 0.58 - **Crisis**

**Building Code:** P7890000097  
**Building Name:** Root Cellar  
**Facility Condition Index:** 0.33 - **Poor**

**Building Code:** P7890000098  
**Building Name:** Tunnel - Inside  
**Facility Condition Index:** 0.31 - **Poor**

**Building Code:** P7890000099  
**Building Name:** Tunnel - Outside  
**Facility Condition Index:** 0.65 - **Crisis**

**Building Code:** P7890000111  
**Building Name:** Food Service Bldg  
**Facility Condition Index:** 0.11 - **Good**

**Building Code:** P7890000166  
**Building Name:** Maple  
**Facility Condition Index:** 0.30 - **Poor**

**Building Code:** P7890000266  
**Building Name:** Linden  
**Facility Condition Index:** 0.23 - **Fair**

**Building Code:** P7890000666  
**Building Name:** Roger's Memorial Act  
**Facility Condition Index:** 0.22 - **Fair**

**Building Code:** P7890000901  
**Building Name:** K2  
**Facility Condition Index:** 0.13 - **Good**

**Building Code:** P7890000902  
**Building Name:** K3  
**Facility Condition Index:** 0.15 - **Good**

**Building Code:** P7890000903  
**Building Name:** K4  
**Facility Condition Index:** 0.13 - **Good**

**Building Code:** P7890000904  
**Building Name:** K1  
**Facility Condition Index:** 0.14 - **Good**

**Cost Model Name:** Low-rise Office Building, 2 to 4 story  
**Address:** 1101 Linden Lane  
**City Code:** FARIBAULT

**Cost Model Name:** Bunker  
**Address:** 1101 Linden Lane  
**City Code:** Faribault

**Cost Model Name:** Bunker  
**Address:** 1101 Linden Lane  
**City Code:** Faribault

**Cost Model Name:** Bunker  
**Address:** 1101 Linden Lane  
**City Code:** FARIBAULT

**Cost Model Name:** Single-story Work Facility  
**Address:** 1101 Linden Lane  
**City Code:** Faribault

**Cost Model Name:** Correctional Facility Housing Unit  
**Address:** 1101 Linden Lane  
**City Code:** Faribault

**Cost Model Name:** Single-story Office/Public Access Facility  
**Address:** 1101 Linden Lane  
**City Code:** Faribault

**Cost Model Name:** Single-story Educational Facility  
**Address:** 1101 Linden Lane  
**City Code:** Faribault

**Cost Model Name:** Correctional Facility Housing Unit  
**Address:** 1101 Linden Lane  
**City Code:** Faribault

**Cost Model Name:** Correctional Facility Housing Unit  
**Address:** 1101 Linden Lane  
**City Code:** Faribault

**Cost Model Name:** Correctional Facility Housing Unit  
**Address:** 1101 Linden Lane  
**City Code:** Faribault

**Cost Model Name:** Correctional Facility Housing Unit  
**Address:** 1101 Linden Lane  
**City Code:** Faribault

**Current Replacement Value:** \$122,608  
**Deferred Maintenance:** \$70,502  
**Ext. Gross Area:** 760

**Current Replacement Value:** \$1,885,595  
**Deferred Maintenance:** \$622,246  
**Ext. Gross Area:** 5,177

**Current Replacement Value:** \$9,263,003  
**Deferred Maintenance:** \$2,910,090  
**Ext. Gross Area:** 24,650

**Current Replacement Value:** \$8,366,383  
**Deferred Maintenance:** \$5,441,626  
**Ext. Gross Area:** 22,680

**Current Replacement Value:** \$14,272,042  
**Deferred Maintenance:** \$1,589,347  
**Ext. Gross Area:** 37,285

**Current Replacement Value:** \$9,716,170  
**Deferred Maintenance:** \$2,935,338  
**Ext. Gross Area:** 24,066

**Current Replacement Value:** \$20,907,551  
**Deferred Maintenance:** \$4,838,977  
**Ext. Gross Area:** 50,344

**Current Replacement Value:** \$12,781,339  
**Deferred Maintenance:** \$2,875,204  
**Ext. Gross Area:** 62,034

**Current Replacement Value:** \$30,021,087  
**Deferred Maintenance:** \$3,837,472  
**Ext. Gross Area:** 85,945

**Current Replacement Value:** \$27,574,088  
**Deferred Maintenance:** \$4,045,931  
**Ext. Gross Area:** 85,944

**Current Replacement Value:** \$31,084,236  
**Deferred Maintenance:** \$4,050,112  
**Ext. Gross Area:** 85,945

**Current Replacement Value:** \$28,359,213  
**Deferred Maintenance:** \$4,077,875  
**Ext. Gross Area:** 85,945

**Building Code:** P7890001000  
**Building Name:** Intake and Receiving Building  
**Facility Condition Index:** 0.07 - **Good**

**Cost Model Name:** Joint Office/Warehouse Facility  
**Address:** 1101 Linden Lane  
**City Code:** Faribault

**Current Replacement Value:** \$17,765,367  
**Deferred Maintenance:** \$1,181,837  
**Ext. Gross Area:** 41,538



## Agency: R29 - Department of Natural Resources

**FCI Rating:** Fair  
**Facility Condition Index:** 0.22

**Current Replacement Value:** \$863,036,617  
**Deferred Maintenance:** \$190,118,760

**Ext. Gross Area:** 3,449,692  
**Building Count:** 2,961

### Site: R290001 - Afton State Park

**Building Code:** R2900600090  
**Building Name:** Afton SP Picnic Shelter 1  
**Facility Condition Index:** 0.27 - Fair

**Cost Model Name:** Open Air Shelter  
**Address:** 6959 PELLER AVE S  
**City Code:** HASTINGS

**Current Replacement Value:** \$83,926  
**Deferred Maintenance:** \$22,919  
**Ext. Gross Area:** 637

**Building Code:** R2900600100  
**Building Name:** Afton SP Sanitation  
**Facility Condition Index:** 0.26 - Fair

**Cost Model Name:** Single-story Restroom Facility  
**Address:** 6959 PELLER AVE S  
**City Code:** HASTINGS

**Current Replacement Value:** \$138,417  
**Deferred Maintenance:** \$35,712  
**Ext. Gross Area:** 418

**Building Code:** R2900601150  
**Building Name:** Afton SP Shop  
**Facility Condition Index:** 0.33 - Poor

**Cost Model Name:** Single-story Work Facility  
**Address:** 6959 PELLER AVE S  
**City Code:** HASTINGS

**Current Replacement Value:** \$467,944  
**Deferred Maintenance:** \$155,592  
**Ext. Gross Area:** 1,929

**Building Code:** R2900601160  
**Building Name:** Afton SP Oil House  
**Facility Condition Index:** 0.23 - Fair

**Cost Model Name:** Utility Shed  
**Address:** 6959 PELLER AVE S  
**City Code:** HASTINGS

**Current Replacement Value:** \$24,873  
**Deferred Maintenance:** \$5,844  
**Ext. Gross Area:** 100

**Building Code:** R2900601170  
**Building Name:** Afton SP Contact Station  
**Facility Condition Index:** 0.10 - Good

**Cost Model Name:** Single-story Office/Public Access Facility  
**Address:** 6959 PELLER AVE S  
**City Code:** HASTINGS

**Current Replacement Value:** \$548,037  
**Deferred Maintenance:** \$56,772  
**Ext. Gross Area:** 1,200

**Building Code:** R2900601180  
**Building Name:** Afton SP Trails Ctr  
**Facility Condition Index:** 0.42 - Poor

**Cost Model Name:** Single-story Office/Public Access Facility  
**Address:** 6959 PELLER AVE S  
**City Code:** HASTINGS

**Current Replacement Value:** \$1,212,130  
**Deferred Maintenance:** \$505,018  
**Ext. Gross Area:** 3,125

**Building Code:** R2900601710  
**Building Name:** Afton SP Vault Toilet  
**Facility Condition Index:** 0.36 - Poor

**Cost Model Name:** Vault Toilet  
**Address:** 6959 PELLER AVE S  
**City Code:** HASTINGS

**Current Replacement Value:** \$11,852  
**Deferred Maintenance:** \$4,256  
**Ext. Gross Area:** 27

**Building Code:** R2900601720  
**Building Name:** Afton SP Vault Toilet  
**Facility Condition Index:** 0.35 - Poor

**Cost Model Name:** Vault Toilet  
**Address:** 6959 PELLER AVE S  
**City Code:** HASTINGS

**Current Replacement Value:** \$11,852  
**Deferred Maintenance:** \$4,152  
**Ext. Gross Area:** 27

**Building Code:** R2900601730  
**Building Name:** Afton SP Backpack CG Vault Toilet  
**Facility Condition Index:** 0.26 - Fair

**Cost Model Name:** Vault Toilet  
**Address:** 6959 PELLER AVE S  
**City Code:** HASTINGS

**Current Replacement Value:** \$11,852  
**Deferred Maintenance:** \$3,072  
**Ext. Gross Area:** 28

**Building Code:** R2900601830  
**Building Name:** Afton SP Picnic Shelter 1  
**Facility Condition Index:** 0.30 - Poor

**Cost Model Name:** Open Air Shelter  
**Address:** 6959 PELLER AVE S  
**City Code:** HASTINGS

**Current Replacement Value:** \$137,887  
**Deferred Maintenance:** \$41,915  
**Ext. Gross Area:** 1,080

<b>Building Code:</b>	R2900602120	<b>Cost Model Name:</b>	Butler-style Warehouse Building	<b>Current Replacement Value:</b>	\$397,199
<b>Building Name:</b>	Afton SP Cold Storage	<b>Address:</b>	6959 PELLER AVE S	<b>Deferred Maintenance:</b>	\$59,017
<b>Facility Condition Index:</b>	0.15 - <b>Good</b>	<b>City Code:</b>	HASTINGS	<b>Ext. Gross Area:</b>	2,991
<b>Building Code:</b>	R2900602250	<b>Cost Model Name:</b>	Vault Toilet	<b>Current Replacement Value:</b>	\$63,681
<b>Building Name:</b>	Afton SP Vault Toilet Concrete	<b>Address:</b>	6959 PELLER AVE S	<b>Deferred Maintenance:</b>	\$6,368
<b>Facility Condition Index:</b>	0.10 - <b>Good</b>	<b>City Code:</b>	HASTINGS	<b>Ext. Gross Area:</b>	102
<b>Building Code:</b>	R2900602260	<b>Cost Model Name:</b>	Open Air Shelter	<b>Current Replacement Value:</b>	\$12,025
<b>Building Name:</b>	Afton SP Group CG 1 Adirondack	<b>Address:</b>	6959 PELLER AVE S	<b>Deferred Maintenance:</b>	\$3,968
<b>Facility Condition Index:</b>	0.33 - <b>Poor</b>	<b>City Code:</b>	HASTINGS	<b>Ext. Gross Area:</b>	79
<b>Building Code:</b>	R2900602270	<b>Cost Model Name:</b>	Open Air Shelter	<b>Current Replacement Value:</b>	\$13,369
<b>Building Name:</b>	Afton SP Backpack CG Adirondack	<b>Address:</b>	6959 PELLER AVE S	<b>Deferred Maintenance:</b>	\$5,170
<b>Facility Condition Index:</b>	0.39 - <b>Poor</b>	<b>City Code:</b>	HASTINGS	<b>Ext. Gross Area:</b>	146
<b>Building Code:</b>	R2900602280	<b>Cost Model Name:</b>	Open Air Shelter	<b>Current Replacement Value:</b>	\$12,025
<b>Building Name:</b>	Afton SP Backpack CG Adirondack	<b>Address:</b>	6959 PELLER AVE S	<b>Deferred Maintenance:</b>	\$4,275
<b>Facility Condition Index:</b>	0.36 - <b>Poor</b>	<b>City Code:</b>	HASTINGS	<b>Ext. Gross Area:</b>	87
<b>Building Code:</b>	R2900602320	<b>Cost Model Name:</b>	Open Air Shelter	<b>Current Replacement Value:</b>	\$7,462
<b>Building Name:</b>	Afton SP Backpack CG Adirondack	<b>Address:</b>	6959 PELLER AVE S	<b>Deferred Maintenance:</b>	\$5,596
<b>Facility Condition Index:</b>	0.75 - <b>Crisis</b>	<b>City Code:</b>	HASTINGS	<b>Ext. Gross Area:</b>	55
<b>Building Code:</b>	R2900602330	<b>Cost Model Name:</b>	Open Air Storage Structure	<b>Current Replacement Value:</b>	\$8,150
<b>Building Name:</b>	Afton SP Cold Storage	<b>Address:</b>	6959 PELLER AVE S	<b>Deferred Maintenance:</b>	\$3,348
<b>Facility Condition Index:</b>	0.41 - <b>Poor</b>	<b>City Code:</b>	HASTINGS	<b>Ext. Gross Area:</b>	135
<b>Building Code:</b>	R2900602340	<b>Cost Model Name:</b>	Single-family Residence	<b>Current Replacement Value:</b>	\$102,633
<b>Building Name:</b>	Afton Grp CG 1 Big Blue Stem Cabin	<b>Address:</b>	6959 PELLER AVE S	<b>Deferred Maintenance:</b>	\$4,630
<b>Facility Condition Index:</b>	0.05 - <b>Excellent</b>	<b>City Code:</b>	HASTINGS	<b>Ext. Gross Area:</b>	296
<b>Building Code:</b>	R2900602350	<b>Cost Model Name:</b>	Single-family Residence	<b>Current Replacement Value:</b>	\$104,663
<b>Building Name:</b>	Afton Grp CG 1 ADA Blue Bird Cabin	<b>Address:</b>	6959 PELLER AVE S	<b>Deferred Maintenance:</b>	\$4,504
<b>Facility Condition Index:</b>	0.04 - <b>Excellent</b>	<b>City Code:</b>	HASTINGS	<b>Ext. Gross Area:</b>	296
<b>Building Code:</b>	R2900602360	<b>Cost Model Name:</b>	Single-family Residence	<b>Current Replacement Value:</b>	\$105,021
<b>Building Name:</b>	Afton Grp CG 1 ADA White Pine Cabin	<b>Address:</b>	6959 PELLER AVE S	<b>Deferred Maintenance:</b>	\$5,655
<b>Facility Condition Index:</b>	0.05 - <b>Good</b>	<b>City Code:</b>	HASTINGS	<b>Ext. Gross Area:</b>	296
<b>Building Code:</b>	R2900602370	<b>Cost Model Name:</b>	Single-family Residence	<b>Current Replacement Value:</b>	\$102,633
<b>Building Name:</b>	Afton SP Group CG 1 Bur Oak Cabin	<b>Address:</b>	6959 PELLER AVE S	<b>Deferred Maintenance:</b>	\$8,187
<b>Facility Condition Index:</b>	0.08 - <b>Good</b>	<b>City Code:</b>	HASTINGS	<b>Ext. Gross Area:</b>	296
<b>Building Code:</b>	R2900602430	<b>Cost Model Name:</b>	Vault Toilet	<b>Current Replacement Value:</b>	\$24,973
<b>Building Name:</b>	Afton SP Backpack CG Vault Concrete	<b>Address:</b>	6959 PELLER AVE S	<b>Deferred Maintenance:</b>	\$499
<b>Facility Condition Index:</b>	0.02 - <b>Excellent</b>	<b>City Code:</b>	HASTINGS	<b>Ext. Gross Area:</b>	47

**Building Code:** R2900602440  
**Building Name:** Afton SP Grp CG 1 Picnic Shelter 1  
**Facility Condition Index:** 0.08 - **Good**

**Building Code:** R2900602450  
**Building Name:** Afton SP Group CG 1 East Yurt  
**Facility Condition Index:** 0.09 - **Good**

**Building Code:** R2900602460  
**Building Name:** Afton SP Group CG 1 West Yurt  
**Facility Condition Index:** 0.09 - **Good**

**Building Code:** R2900602470  
**Building Name:** Afton SP Group CG 1 Vault Concrete  
**Facility Condition Index:** 0.02 - **Excellent**

**Building Code:** R2900602480  
**Building Name:** Afton SP Backpack CG Vault Concrete  
**Facility Condition Index:** 0.02 - **Excellent**

**Building Code:** R2900602490  
**Building Name:** Afton SP Group CG 1 Vault Concrete  
**Facility Condition Index:** 0.02 - **Excellent**

**Building Code:** R2900602500  
**Building Name:** Afton SP Group CG 2 Vault Concrete  
**Facility Condition Index:** 0.02 - **Excellent**

**Cost Model Name:** Open Air Shelter  
**Address:** 6959 PELLER AVE S  
**City Code:** HASTINGS

**Cost Model Name:** Fabric Structure  
**Address:** 6959 PELLER AVE S  
**City Code:** HASTINGS

**Cost Model Name:** Fabric Structure  
**Address:** 6959 PELLER AVE S  
**City Code:** HASTINGS

**Cost Model Name:** Vault Toilet  
**Address:** 6959 PELLER AVE S  
**City Code:** HASTINGS

**Cost Model Name:** Vault Toilet  
**Address:** 6959 PELLER AVE S  
**City Code:** HASTINGS

**Cost Model Name:** Vault Toilet  
**Address:** 6959 PELLER AVE S  
**City Code:** HASTINGS

**Cost Model Name:** Vault Toilet  
**Address:** 6959 PELLER AVE S  
**City Code:** HASTINGS

**Current Replacement Value:** \$9,734  
**Deferred Maintenance:** \$816  
**Ext. Gross Area:** 120

**Current Replacement Value:** \$87,689  
**Deferred Maintenance:** \$8,137  
**Ext. Gross Area:** 345

**Current Replacement Value:** \$87,689  
**Deferred Maintenance:** \$8,137  
**Ext. Gross Area:** 345

**Current Replacement Value:** \$24,973  
**Deferred Maintenance:** \$499  
**Ext. Gross Area:** 51

**Current Replacement Value:** \$31,841  
**Deferred Maintenance:** \$637  
**Ext. Gross Area:** 51

**Current Replacement Value:** \$31,841  
**Deferred Maintenance:** \$637  
**Ext. Gross Area:** 51

**Current Replacement Value:** \$31,841  
**Deferred Maintenance:** \$637  
**Ext. Gross Area:** 51

**Site: R290002 - Aitkin**

**Building Code:** R2900306230  
**Building Name:** Aitkin Office  
**Facility Condition Index:** 0.16 - **Fair**

**Building Code:** R2900306550  
**Building Name:** Aitkin Boat Storage  
**Facility Condition Index:** 0.10 - **Good**

**Building Code:** R2900307130  
**Building Name:** Aitkin Cold Storage  
**Facility Condition Index:** 0.22 - **Fair**

**Cost Model Name:** Joint Office/Warehouse Facility  
**Address:** 1200 MINNESOTA AVE S  
**City Code:** AITKIN

**Cost Model Name:** Butler-style Warehouse Building  
**Address:** 1200 MINNESOTA AVE S  
**City Code:** AITKIN

**Cost Model Name:** Utility Shed  
**Address:** 1200 MINNESOTA AVE S  
**City Code:** AITKIN

**Current Replacement Value:** \$3,394,939  
**Deferred Maintenance:** \$530,400  
**Ext. Gross Area:** 17,304

**Current Replacement Value:** \$465,091  
**Deferred Maintenance:** \$46,509  
**Ext. Gross Area:** 3,129

**Current Replacement Value:** \$42,891  
**Deferred Maintenance:** \$9,640  
**Ext. Gross Area:** 229

**Site: R290003 - Appleton**

**Building Code:** R2900403960  
**Building Name:** Appleton Pump House  
**Facility Condition Index:** 0.53 - **Crisis**

**Cost Model Name:** Utility Shed  
**Address:** 25 N MUNSTERMAN ST  
**City Code:** APPLETON

**Current Replacement Value:** \$17,820  
**Deferred Maintenance:** \$9,501  
**Ext. Gross Area:** 100

**Building Code:** R2900404970  
**Building Name:** Appleton Shop  
**Facility Condition Index:** 0.22 - **Fair**

**Cost Model Name:** Single-story Work Facility  
**Address:** 850 N HERING ST  
**City Code:** APPLETON

**Current Replacement Value:** \$307,608  
**Deferred Maintenance:** \$68,814  
**Ext. Gross Area:** 1,440

**Site: R290004 - Banning State Park**

**Building Code:** R2900300830  
**Building Name:** Banning SP Shop  
**Facility Condition Index:** 0.25 - **Fair**

**Cost Model Name:** Single-story Work Facility  
**Address:** 61101 BANNING PARK RD  
**City Code:** SANDSTONE

**Current Replacement Value:** \$372,622  
**Deferred Maintenance:** \$91,630  
**Ext. Gross Area:** 1,531

**Building Code:** R2900300840  
**Building Name:** Banning SP CG Sanitation  
**Facility Condition Index:** 0.25 - **Fair**

**Cost Model Name:** Single-story Restroom Facility  
**Address:** 61101 BANNING PARK RD  
**City Code:** SANDSTONE

**Current Replacement Value:** \$266,967  
**Deferred Maintenance:** \$67,493  
**Ext. Gross Area:** 694

**Building Code:** R2900300850  
**Building Name:** Banning SP Sanitation  
**Facility Condition Index:** 0.50 - **Crisis**

**Cost Model Name:** Single-story Restroom Facility  
**Address:** 61101 BANNING PARK RD  
**City Code:** SANDSTONE

**Current Replacement Value:** \$141,486  
**Deferred Maintenance:** \$70,866  
**Ext. Gross Area:** 348

**Building Code:** R2900303690  
**Building Name:** Banning SP Office  
**Facility Condition Index:** 0.13 - **Good**

**Cost Model Name:** Single-story Office/Public Access Facility  
**Address:** 61101 BANNING PARK RD  
**City Code:** SANDSTONE

**Current Replacement Value:** \$408,533  
**Deferred Maintenance:** \$51,772  
**Ext. Gross Area:** 979

**Building Code:** R2900303780  
**Building Name:** Banning SP Oil House  
**Facility Condition Index:** 0.20 - **Fair**

**Cost Model Name:** Utility Shed  
**Address:** 61101 BANNING PARK RD  
**City Code:** SANDSTONE

**Current Replacement Value:** \$24,680  
**Deferred Maintenance:** \$5,015  
**Ext. Gross Area:** 104

**Building Code:** R2900303830  
**Building Name:** Banning SP Residence  
**Facility Condition Index:** 0.27 - **Fair**

**Cost Model Name:** Single-family Residence  
**Address:** 61101 BANNING PARK RD  
**City Code:** SANDSTONE

**Current Replacement Value:** \$603,426  
**Deferred Maintenance:** \$165,379  
**Ext. Gross Area:** 3,189

**Building Code:** R2900304940  
**Building Name:** Banning SP Vault Toilet  
**Facility Condition Index:** 0.35 - **Poor**

**Cost Model Name:** Vault Toilet  
**Address:** 61101 BANNING PARK RD  
**City Code:** SANDSTONE

**Current Replacement Value:** \$13,512  
**Deferred Maintenance:** \$4,729  
**Ext. Gross Area:** 30

**Building Code:** R2900304950  
**Building Name:** Banning SP Vault Toilet  
**Facility Condition Index:** 0.25 - **Fair**

**Cost Model Name:** Vault Toilet  
**Address:** 61101 BANNING PARK RD  
**City Code:** SANDSTONE

**Current Replacement Value:** \$14,050  
**Deferred Maintenance:** \$3,506  
**Ext. Gross Area:** 25

**Building Code:** R2900304960  
**Building Name:** Banning SP Vault Toilet  
**Facility Condition Index:** 0.21 - **Fair**

**Cost Model Name:** Vault Toilet  
**Address:** 61101 BANNING PARK RD  
**City Code:** SANDSTONE

**Current Replacement Value:** \$10,914  
**Deferred Maintenance:** \$2,322  
**Ext. Gross Area:** 25

<b>Building Code:</b>	R2900304970	<b>Cost Model Name:</b>	Vault Toilet	<b>Current Replacement Value:</b>	\$13,461
<b>Building Name:</b>	Banning SP Vault Toilet	<b>Address:</b>	61101 BANNING PARK RD	<b>Deferred Maintenance:</b>	\$2,511
<b>Facility Condition Index:</b>	0.19 - Fair	<b>City Code:</b>	SANDSTONE	<b>Ext. Gross Area:</b>	25
<b>Building Code:</b>	R2900305130	<b>Cost Model Name:</b>	Butler-style Warehouse Building	<b>Current Replacement Value:</b>	\$152,757
<b>Building Name:</b>	Banning SP Shop Area Cold Storage	<b>Address:</b>	61101 BANNING PARK RD	<b>Deferred Maintenance:</b>	\$76,988
<b>Facility Condition Index:</b>	0.50 - Crisis	<b>City Code:</b>	SANDSTONE	<b>Ext. Gross Area:</b>	1,259
<b>Building Code:</b>	R2900306580	<b>Cost Model Name:</b>	Vault Toilet	<b>Current Replacement Value:</b>	\$17,465
<b>Building Name:</b>	Banning SP CG Site 32 Vault Toilet	<b>Address:</b>	61101 BANNING PARK RD	<b>Deferred Maintenance:</b>	\$5,295
<b>Facility Condition Index:</b>	0.30 - Poor	<b>City Code:</b>	SANDSTONE	<b>Ext. Gross Area:</b>	39
<b>Building Code:</b>	R2900306990	<b>Cost Model Name:</b>	Single-family Residence	<b>Current Replacement Value:</b>	\$82,321
<b>Building Name:</b>	Banning SP CG Cabin	<b>Address:</b>	61101 BANNING PARK RD	<b>Deferred Maintenance:</b>	\$5,288
<b>Facility Condition Index:</b>	0.06 - Good	<b>City Code:</b>	SANDSTONE	<b>Ext. Gross Area:</b>	196
<b>Building Code:</b>	R2900307290	<b>Cost Model Name:</b>	Vault Toilet	<b>Current Replacement Value:</b>	\$20,217
<b>Building Name:</b>	Banning CG Sites 12/13 Vault Toilet	<b>Address:</b>	61101 BANNING PARK RD	<b>Deferred Maintenance:</b>	\$1,508
<b>Facility Condition Index:</b>	0.07 - Good	<b>City Code:</b>	SANDSTONE	<b>Ext. Gross Area:</b>	48
<b>Building Code:</b>	R2900307300	<b>Cost Model Name:</b>	Vault Toilet	<b>Current Replacement Value:</b>	\$19,848
<b>Building Name:</b>	Banning SP CG Site 9 Vault Toilet	<b>Address:</b>	61101 BANNING PARK RD	<b>Deferred Maintenance:</b>	\$1,486
<b>Facility Condition Index:</b>	0.07 - Good	<b>City Code:</b>	SANDSTONE	<b>Ext. Gross Area:</b>	48
<b>Building Code:</b>	R2900308420	<b>Cost Model Name:</b>	Utility Shed	<b>Current Replacement Value:</b>	\$5,538
<b>Building Name:</b>	Banning SP CG Recycling Center	<b>Address:</b>	61101 BANNING PARK RD	<b>Deferred Maintenance:</b>	\$1,867
<b>Facility Condition Index:</b>	0.34 - Poor	<b>City Code:</b>	SANDSTONE	<b>Ext. Gross Area:</b>	49

**Site: R290005 - Bear Head Lake State Park**

<b>Building Code:</b>	R2900201460	<b>Cost Model Name:</b>	Butler-style Warehouse Building	<b>Current Replacement Value:</b>	\$350,169
<b>Building Name:</b>	Bear Head Lake SP Shop	<b>Address:</b>	9301 BEAR HEAD STATE PARK RI	<b>Deferred Maintenance:</b>	\$55,768
<b>Facility Condition Index:</b>	0.16 - Fair	<b>City Code:</b>	ELY	<b>Ext. Gross Area:</b>	1,441
<b>Building Code:</b>	R2900201480	<b>Cost Model Name:</b>	Single-story Work Facility	<b>Current Replacement Value:</b>	\$40,156
<b>Building Name:</b>	Bear Head Lake SP Cold Storage	<b>Address:</b>	9301 BEAR HEAD STATE PARK RI	<b>Deferred Maintenance:</b>	\$6,706
<b>Facility Condition Index:</b>	0.17 - Fair	<b>City Code:</b>	ELY	<b>Ext. Gross Area:</b>	520
<b>Building Code:</b>	R2900201520	<b>Cost Model Name:</b>	Utility Shed	<b>Current Replacement Value:</b>	\$121,250
<b>Building Name:</b>	Bear Head Lk CG Fish Cleaning House	<b>Address:</b>	9301 BEAR HEAD STATE PARK RI	<b>Deferred Maintenance:</b>	\$32,864
<b>Facility Condition Index:</b>	0.27 - Fair	<b>City Code:</b>	ELY	<b>Ext. Gross Area:</b>	195
<b>Building Code:</b>	R2900201530	<b>Cost Model Name:</b>	Single-story Restroom Facility	<b>Current Replacement Value:</b>	\$227,964
<b>Building Name:</b>	Bear Head Lake SP Sanitation	<b>Address:</b>	9301 BEAR HEAD STATE PARK RI	<b>Deferred Maintenance:</b>	\$59,937
<b>Facility Condition Index:</b>	0.26 - Fair	<b>City Code:</b>	ELY	<b>Ext. Gross Area:</b>	483

**Building Code:** R2900201540  
**Building Name:** Bear Head Lake CG C-Loop Sanitation  
**Facility Condition Index:** 0.28 - **Fair**

**Building Code:** R2900203830  
**Building Name:** Bear Head Lake SP Oil House  
**Facility Condition Index:** 0.11 - **Good**

**Building Code:** R2900204330  
**Building Name:** Bear Head Lake SP Lodging House  
**Facility Condition Index:** 0.16 - **Fair**

**Building Code:** R2900205290  
**Building Name:** Bear Head Lk Grp CG Vault Toilet  
**Facility Condition Index:** 0.28 - **Fair**

**Building Code:** R2900205300  
**Building Name:** Bear Head Lk Grp CG Vault Toilet  
**Facility Condition Index:** 0.29 - **Fair**

**Building Code:** R2900205310  
**Building Name:** Bear Head Lk CG A-Loop Vault Toilet  
**Facility Condition Index:** 0.28 - **Fair**

**Building Code:** R2900205320  
**Building Name:** Bear Head Lk CG A-Loop Vault Toilet  
**Facility Condition Index:** 0.28 - **Fair**

**Building Code:** R2900205330  
**Building Name:** Bear Head Lk CG C-Loop Vault Toilet  
**Facility Condition Index:** 0.24 - **Fair**

**Building Code:** R2900205340  
**Building Name:** Bear Head N Bay Boat Lnd Vault Toil  
**Facility Condition Index:** 0.14 - **Good**

**Building Code:** R2900206650  
**Building Name:** Bear Head Lake SP Garage  
**Facility Condition Index:** 0.12 - **Good**

**Building Code:** R2900207420  
**Building Name:** Bear Head Lake SP Picnic Shelter 2  
**Facility Condition Index:** 0.11 - **Good**

**Building Code:** R2900207430  
**Building Name:** Bear Head Lake SP Spring House  
**Facility Condition Index:** 0.15 - **Fair**

**Cost Model Name:** Single-story Restroom Facility  
**Address:** 9301 BEAR HEAD STATE PARK RI  
**City Code:** ELY

**Cost Model Name:** Utility Shed  
**Address:** 9301 BEAR HEAD STATE PARK RI  
**City Code:** ELY

**Cost Model Name:** Single-family Residence  
**Address:** 9301 BEAR HEAD STATE PARK RI  
**City Code:** ELY

**Cost Model Name:** Vault Toilet  
**Address:** 9301 BEAR HEAD STATE PARK RI  
**City Code:** ELY

**Cost Model Name:** Vault Toilet  
**Address:** 9301 BEAR HEAD STATE PARK RI  
**City Code:** ELY

**Cost Model Name:** Vault Toilet  
**Address:** 9301 BEAR HEAD STATE PARK RI  
**City Code:** ELY

**Cost Model Name:** Vault Toilet  
**Address:** 9301 BEAR HEAD STATE PARK RI  
**City Code:** ELY

**Cost Model Name:** Vault Toilet  
**Address:** 9301 BEAR HEAD STATE PARK RI  
**City Code:** ELY

**Cost Model Name:** Vault Toilet  
**Address:** 9301 Bear Head State Park Rd  
**City Code:** ELY

**Cost Model Name:** Single-story Work Facility  
**Address:** 9301 BEAR HEAD STATE PARK RI  
**City Code:** ELY

**Cost Model Name:** Open Air Shelter  
**Address:** 9301 BEAR HEAD STATE PARK RI  
**City Code:** ELY

**Cost Model Name:** Utility Shed  
**Address:** 9301 BEAR HEAD STATE PARK RI  
**City Code:** ELY

**Current Replacement Value:** \$213,317  
**Deferred Maintenance:** \$59,924  
**Ext. Gross Area:** 506

**Current Replacement Value:** \$73,487  
**Deferred Maintenance:** \$8,435  
**Ext. Gross Area:** 96

**Current Replacement Value:** \$838,997  
**Deferred Maintenance:** \$134,224  
**Ext. Gross Area:** 2,656

**Current Replacement Value:** \$15,746  
**Deferred Maintenance:** \$4,419  
**Ext. Gross Area:** 36

**Current Replacement Value:** \$15,746  
**Deferred Maintenance:** \$4,510  
**Ext. Gross Area:** 36

**Current Replacement Value:** \$15,746  
**Deferred Maintenance:** \$4,419  
**Ext. Gross Area:** 36

**Current Replacement Value:** \$15,746  
**Deferred Maintenance:** \$4,419  
**Ext. Gross Area:** 36

**Current Replacement Value:** \$16,318  
**Deferred Maintenance:** \$3,854  
**Ext. Gross Area:** 36

**Current Replacement Value:** \$15,797  
**Deferred Maintenance:** \$2,179  
**Ext. Gross Area:** 30

**Current Replacement Value:** \$137,049  
**Deferred Maintenance:** \$15,986  
**Ext. Gross Area:** 436

**Current Replacement Value:** \$171,668  
**Deferred Maintenance:** \$19,630  
**Ext. Gross Area:** 832

**Current Replacement Value:** \$132,800  
**Deferred Maintenance:** \$20,565  
**Ext. Gross Area:** 140



**Building Code:** R2900207630  
**Building Name:** Bear Head Lake SP Contact Station  
**Facility Condition Index:** 0.17 - Fair

**Building Code:** R2900207690  
**Building Name:** Bear Head Lk CG Camper Cabin  
**Facility Condition Index:** 0.13 - Good

**Building Code:** R2900207880  
**Building Name:** Bear Head Lake SP Sanitation  
**Facility Condition Index:** 0.11 - Good

**Building Code:** R2900208620  
**Building Name:** Bear Head Lake SP Cold Storage  
**Facility Condition Index:** 0.10 - Good

**Building Code:** R2900208780  
**Building Name:** Bear Head Lk CG B-Loop Vault Toilet  
**Facility Condition Index:** 0.10 - Good

**Building Code:** R2900208790  
**Building Name:** Bear Head Lk CG B-Loop Vault Toilet  
**Facility Condition Index:** 0.17 - Fair

**Building Code:** R2900208980  
**Building Name:** Bear Head Lk CG White Cedar Cabin  
**Facility Condition Index:** 0.10 - Good

**Building Code:** R2900208990  
**Building Name:** Bear Head Lk CG Birch Cabin  
**Facility Condition Index:** 0.10 - Good

**Building Code:** R2900209000  
**Building Name:** Bear Head Lk CG Red Pine Cabin  
**Facility Condition Index:** 0.10 - Good

**Building Code:** R2900209010  
**Building Name:** Bear Head Lk CG Quaking Aspen Cabin  
**Facility Condition Index:** 0.10 - Good

**Building Code:** R2900209270  
**Building Name:** Bear Head Lake SP Trails Center  
**Facility Condition Index:** 0.05 - Good

**Building Code:** R2900210510  
**Building Name:** Bear Head Lk CG Cabin Loop Vault  
**Facility Condition Index:** 0.02 - Excellent

**Cost Model Name:** Single-story Office/Public Access Facility  
**Address:** 9301 BEAR HEAD STATE PARK RI  
**City Code:** ELY

**Cost Model Name:** Single-family Residence  
**Address:** 9301 BEAR HEAD STATE PARK RI  
**City Code:** ELY

**Cost Model Name:** Single-story Restroom Facility  
**Address:** 9301 BEAR HEAD STATE PARK RI  
**City Code:** ELY

**Cost Model Name:** Utility Shed  
**Address:** 9301 BEAR HEAD STATE PARK RI  
**City Code:** ELY

**Cost Model Name:** Vault Toilet  
**Address:** 9301 BEAR HEAD STATE PARK RI  
**City Code:** ELY

**Cost Model Name:** Vault Toilet  
**Address:** 9301 BEAR HEAD STATE PARK RI  
**City Code:** ELY

**Cost Model Name:** Single-family Residence  
**Address:** 9301 BEAR HEAD STATE PARK RI  
**City Code:** ELY

**Cost Model Name:** Single-family Residence  
**Address:** 9301 BEAR HEAD STATE PARK RI  
**City Code:** ELY

**Cost Model Name:** Single-family Residence  
**Address:** 9301 BEAR HEAD STATE PARK RI  
**City Code:** ELY

**Cost Model Name:** Single-family Residence  
**Address:** 9301 BEAR HEAD STATE PARK RI  
**City Code:** ELY

**Cost Model Name:** Single-story Office/Public Access Facility  
**Address:** 9301 BEAR HEAD STATE PARK RI  
**City Code:** ELY

**Cost Model Name:** Vault Toilet  
**Address:** 9301 BEAR HEAD STATE PARK RI  
**City Code:** ELY

**Current Replacement Value:** \$513,765  
**Deferred Maintenance:** \$85,302  
**Ext. Gross Area:** 1,214

**Current Replacement Value:** \$96,284  
**Deferred Maintenance:** \$12,524  
**Ext. Gross Area:** 264

**Current Replacement Value:** \$479,240  
**Deferred Maintenance:** \$54,664  
**Ext. Gross Area:** 1,147

**Current Replacement Value:** \$34,398  
**Deferred Maintenance:** \$3,440  
**Ext. Gross Area:** 120

**Current Replacement Value:** \$23,671  
**Deferred Maintenance:** \$2,367  
**Ext. Gross Area:** 47

**Current Replacement Value:** \$22,477  
**Deferred Maintenance:** \$3,900  
**Ext. Gross Area:** 47

**Current Replacement Value:** \$106,056  
**Deferred Maintenance:** \$10,606  
**Ext. Gross Area:** 288

**Current Replacement Value:** \$103,975  
**Deferred Maintenance:** \$10,397  
**Ext. Gross Area:** 288

**Current Replacement Value:** \$99,356  
**Deferred Maintenance:** \$9,936  
**Ext. Gross Area:** 288

**Current Replacement Value:** \$106,056  
**Deferred Maintenance:** \$10,406  
**Ext. Gross Area:** 288

**Current Replacement Value:** \$763,115  
**Deferred Maintenance:** \$40,123  
**Ext. Gross Area:** 2,067

**Current Replacement Value:** \$68,732  
**Deferred Maintenance:** \$1,375  
**Ext. Gross Area:** 48



**Site: R290006 - Beaver Creek Valley State Park**

**Building Code:** R2900500720  
**Building Name:** BCV SP Picnic Area Sanitation  
**Facility Condition Index:** 0.27 - Fair

**Cost Model Name:** Single-story Restroom Facility  
**Address:** 15954 CO RD 1  
**City Code:** CALEDONIA

**Current Replacement Value:** \$52,217  
**Deferred Maintenance:** \$13,982  
**Ext. Gross Area:** 317

**Building Code:** R2900500730  
**Building Name:** BCV SP Picnic Area Recreation Hall  
**Facility Condition Index:** 0.20 - Fair

**Cost Model Name:** Single-family Residence  
**Address:** 15954 CO RD 1  
**City Code:** CALEDONIA

**Current Replacement Value:** \$395,656  
**Deferred Maintenance:** \$80,040  
**Ext. Gross Area:** 1,639

**Building Code:** R2900500740  
**Building Name:** BCV SP Drive-In CG Sanitation  
**Facility Condition Index:** 0.47 - Poor

**Cost Model Name:** Single-story Restroom Facility  
**Address:** 15954 CO RD 1  
**City Code:** CALEDONIA

**Current Replacement Value:** \$216,603  
**Deferred Maintenance:** \$102,741  
**Ext. Gross Area:** 554

**Building Code:** R2900500750  
**Building Name:** Beaver Creek Valley SP Contact Sta  
**Facility Condition Index:** 0.20 - Fair

**Cost Model Name:** Single-story Office/Public Access Facility  
**Address:** 15954 CO RD 1  
**City Code:** CALEDONIA

**Current Replacement Value:** \$778,917  
**Deferred Maintenance:** \$158,130  
**Ext. Gross Area:** 2,468

**Building Code:** R2900500760  
**Building Name:** Beaver Creek Valley SP Shop  
**Facility Condition Index:** 0.14 - Good

**Cost Model Name:** Single-story Work Facility  
**Address:** 15954 CO RD 1  
**City Code:** CALEDONIA

**Current Replacement Value:** \$241,112  
**Deferred Maintenance:** \$33,371  
**Ext. Gross Area:** 1,529

**Building Code:** R2900502590  
**Building Name:** Beaver Creek Valley SP Vault Toilet  
**Facility Condition Index:** 0.23 - Fair

**Cost Model Name:** Vault Toilet  
**Address:** 15954 CO RD 1  
**City Code:** CALEDONIA

**Current Replacement Value:** \$16,897  
**Deferred Maintenance:** \$3,881  
**Ext. Gross Area:** 64

**Building Code:** R2900503050  
**Building Name:** Beaver Creek Valley SP Vault Toilet  
**Facility Condition Index:** 0.25 - Fair

**Cost Model Name:** Vault Toilet  
**Address:** 15954 CO RD 1  
**City Code:** CALEDONIA

**Current Replacement Value:** \$22,072  
**Deferred Maintenance:** \$5,589  
**Ext. Gross Area:** 64

**Building Code:** R2900503060  
**Building Name:** Beaver Creek Valley SP Vault Toilet  
**Facility Condition Index:** 0.38 - Poor

**Cost Model Name:** Vault Toilet  
**Address:** 15954 CO RD 1  
**City Code:** CALEDONIA

**Current Replacement Value:** \$20,608  
**Deferred Maintenance:** \$7,750  
**Ext. Gross Area:** 64

**Building Code:** R2900504780  
**Building Name:** Beaver Creek Valley SP Cabin  
**Facility Condition Index:** 0.12 - Good

**Cost Model Name:** Single-family Residence  
**Address:** 15954 CO RD 1  
**City Code:** CALEDONIA

**Current Replacement Value:** \$170,973  
**Deferred Maintenance:** \$20,293  
**Ext. Gross Area:** 314

**Building Code:** R2900505030  
**Building Name:** Beaver Creek Valley SP Shed  
**Facility Condition Index:** 0.28 - Fair

**Cost Model Name:** Utility Shed  
**Address:** 15954 CO RD 1  
**City Code:** CALEDONIA

**Current Replacement Value:** \$13,987  
**Deferred Maintenance:** \$3,889  
**Ext. Gross Area:** 100

**Building Code:** R2900505040  
**Building Name:** Beaver Creek Valley SP Vault Toilet  
**Facility Condition Index:** 0.07 - Good

**Cost Model Name:** Vault Toilet  
**Address:** 15954 CO RD 1  
**City Code:** CALEDONIA

**Current Replacement Value:** \$21,636  
**Deferred Maintenance:** \$1,561  
**Ext. Gross Area:** 64

**Site: R290007 - Big Bog SRA**

<b>Building Code:</b>	R2900070010	<b>Cost Model Name:</b>	Utility Shed	<b>Current Replacement Value:</b>	\$46,113
<b>Building Name:</b>	Big Bog SRA WAS Decontam Shed	<b>Address:</b>	55716 HWY 72 NE	<b>Deferred Maintenance:</b>	\$922
<b>Facility Condition Index:</b>	0.02 - <b>Excellent</b>	<b>City Code:</b>	WASKISH	<b>Ext. Gross Area:</b>	0
<b>Building Code:</b>	R2900100510	<b>Cost Model Name:</b>	Utility Shed	<b>Current Replacement Value:</b>	\$49,228
<b>Building Name:</b>	Big Bog SRA South Unit Pump House	<b>Address:</b>	55716 HWY 72 NE	<b>Deferred Maintenance:</b>	\$5,069
<b>Facility Condition Index:</b>	0.10 - <b>Good</b>	<b>City Code:</b>	WASKISH	<b>Ext. Gross Area:</b>	128
<b>Building Code:</b>	R2900103810	<b>Cost Model Name:</b>	Single-story Office/Public Access Facility	<b>Current Replacement Value:</b>	\$499,937
<b>Building Name:</b>	Big Bog SRA South Unit Shop	<b>Address:</b>	55716 HWY 72 NE	<b>Deferred Maintenance:</b>	\$50,165
<b>Facility Condition Index:</b>	0.10 - <b>Good</b>	<b>City Code:</b>	WASKISH	<b>Ext. Gross Area:</b>	1,866
<b>Building Code:</b>	R2900106600	<b>Cost Model Name:</b>	Vault Toilet	<b>Current Replacement Value:</b>	\$12,485
<b>Building Name:</b>	Big Bog SRA South Old Lakesde Vault	<b>Address:</b>	55716 HWY 72 NE	<b>Deferred Maintenance:</b>	\$2,081
<b>Facility Condition Index:</b>	0.17 - <b>Fair</b>	<b>City Code:</b>	WASKISH	<b>Ext. Gross Area:</b>	30
<b>Building Code:</b>	R2900106610	<b>Cost Model Name:</b>	Utility Shed	<b>Current Replacement Value:</b>	\$5,809
<b>Building Name:</b>	Big Bog SRA South Changing House	<b>Address:</b>	55716 HWY 72 NE	<b>Deferred Maintenance:</b>	\$1,759
<b>Facility Condition Index:</b>	0.30 - <b>Poor</b>	<b>City Code:</b>	WASKISH	<b>Ext. Gross Area:</b>	40
<b>Building Code:</b>	R2900107690	<b>Cost Model Name:</b>	Single-story Restroom Facility	<b>Current Replacement Value:</b>	\$353,990
<b>Building Name:</b>	Big Bog SRA South Unit Sanitation	<b>Address:</b>	55716 HWY 72 NE	<b>Deferred Maintenance:</b>	\$35,399
<b>Facility Condition Index:</b>	0.10 - <b>Good</b>	<b>City Code:</b>	WASKISH	<b>Ext. Gross Area:</b>	868
<b>Building Code:</b>	R2900107700	<b>Cost Model Name:</b>	Single-story Work Facility	<b>Current Replacement Value:</b>	\$32,978
<b>Building Name:</b>	Big Bog SRA South Fish Cleaning Hse	<b>Address:</b>	55716 HWY 72 NE	<b>Deferred Maintenance:</b>	\$3,298
<b>Facility Condition Index:</b>	0.10 - <b>Good</b>	<b>City Code:</b>	WASKISH	<b>Ext. Gross Area:</b>	303
<b>Building Code:</b>	R2900107710	<b>Cost Model Name:</b>	Open Air Shelter	<b>Current Replacement Value:</b>	\$110,664
<b>Building Name:</b>	Big Bog SRA South Picnic Shelter 2	<b>Address:</b>	55716 HWY 72 NE	<b>Deferred Maintenance:</b>	\$11,066
<b>Facility Condition Index:</b>	0.10 - <b>Good</b>	<b>City Code:</b>	WASKISH	<b>Ext. Gross Area:</b>	767
<b>Building Code:</b>	R2900107740	<b>Cost Model Name:</b>	Vault Toilet	<b>Current Replacement Value:</b>	\$20,124
<b>Building Name:</b>	Big Bog SRA South Campground Vault	<b>Address:</b>	55716 HWY 72 NE	<b>Deferred Maintenance:</b>	\$2,641
<b>Facility Condition Index:</b>	0.13 - <b>Good</b>	<b>City Code:</b>	WASKISH	<b>Ext. Gross Area:</b>	49
<b>Building Code:</b>	R2900107750	<b>Cost Model Name:</b>	Vault Toilet	<b>Current Replacement Value:</b>	\$20,124
<b>Building Name:</b>	Big Bog SRA South New Lakesde Vault	<b>Address:</b>	55716 HWY 72 NE	<b>Deferred Maintenance:</b>	\$2,263
<b>Facility Condition Index:</b>	0.11 - <b>Good</b>	<b>City Code:</b>	WASKISH	<b>Ext. Gross Area:</b>	49
<b>Building Code:</b>	R2900107790	<b>Cost Model Name:</b>	Utility Shed	<b>Current Replacement Value:</b>	\$94,864
<b>Building Name:</b>	Big Bog SRA South Unit Pump House	<b>Address:</b>	55716 HWY 72 NE	<b>Deferred Maintenance:</b>	\$9,486
<b>Facility Condition Index:</b>	0.10 - <b>Good</b>	<b>City Code:</b>	WASKISH	<b>Ext. Gross Area:</b>	128
<b>Building Code:</b>	R2900108020	<b>Cost Model Name:</b>	Vault Toilet	<b>Current Replacement Value:</b>	\$20,236
<b>Building Name:</b>	Big Bog SRA South Cabin 2 Vault	<b>Address:</b>	55716 HWY 72 NE	<b>Deferred Maintenance:</b>	\$2,274
<b>Facility Condition Index:</b>	0.11 - <b>Good</b>	<b>City Code:</b>	WASKISH	<b>Ext. Gross Area:</b>	49

**Building Code:** R2900108030  
**Building Name:** Big Bog SRA North Unit Vault Toilet  
**Facility Condition Index:** 0.16 - **Fair**

**Building Code:** R2900108040  
**Building Name:** Big Bog SRA South Camper Cabin 1  
**Facility Condition Index:** 0.10 - **Good**

**Building Code:** R2900108050  
**Building Name:** Big Bog SRA South Camper Cabin 2  
**Facility Condition Index:** 0.10 - **Good**

**Building Code:** R2900108060  
**Building Name:** Big Bog SRA South Camper Cabin 3  
**Facility Condition Index:** 0.10 - **Good**

**Building Code:** R2900108070  
**Building Name:** Big Bog SRA South Camper Cabin 4  
**Facility Condition Index:** 0.12 - **Good**

**Building Code:** R2900108080  
**Building Name:** Big Bog SRA South Camper Cabin 5  
**Facility Condition Index:** 0.10 - **Good**

**Building Code:** R2900108090  
**Building Name:** Big Bog SRA North Picnic Shelter 2  
**Facility Condition Index:** 0.10 - **Good**

**Building Code:** R2900108290  
**Building Name:** Big Bog SRA South Cabin Vault  
**Facility Condition Index:** 0.16 - **Fair**

**Building Code:** R2900108650  
**Building Name:** Big Bog SRA South Contact Station  
**Facility Condition Index:** 0.10 - **Good**

**Building Code:** R2900108790  
**Building Name:** Big Bog SRA South Unit Fire Tower  
**Facility Condition Index:** 0.16 - **Fair**

**Building Code:** R2900207790  
**Building Name:** Big Bog SRA Camper Cabin 6  
**Facility Condition Index:** 0.10 - **Good**

**Cost Model Name:** Vault Toilet  
**Address:** 55716 HWY 72 NE  
**City Code:** WASKISH

**Cost Model Name:** Single-family Residence  
**Address:** 55716 HWY 72 NE  
**City Code:** WASKISH

**Cost Model Name:** Single-family Residence  
**Address:** 55716 HWY 72 NE  
**City Code:** WASKISH

**Cost Model Name:** Single-family Residence  
**Address:** 55716 HWY 72 NE  
**City Code:** WASKISH

**Cost Model Name:** Single-family Residence  
**Address:** 55716 HWY 72 NE  
**City Code:** WASKISH

**Cost Model Name:** Single-family Residence  
**Address:** 55716 HWY 72 NE  
**City Code:** WASKISH

**Cost Model Name:** Open Air Shelter  
**Address:** 55716 HWY 72 NE  
**City Code:** WASKISH

**Cost Model Name:** Vault Toilet  
**Address:** 55716 HWY 72 NE  
**City Code:** WASKISH

**Cost Model Name:** Single-story Office/Public Access Facility  
**Address:** 55716 HWY 72 NE  
**City Code:** WASKISH

**Cost Model Name:** Tower  
**Address:** 55716 HWY 72 NE  
**City Code:** WASKISH

**Cost Model Name:** Single-family Residence  
**Address:** 55716 HWY 72 NE  
**City Code:** WASKISH

**Current Replacement Value:** \$44,629  
**Deferred Maintenance:** \$7,160  
**Ext. Gross Area:** 102

**Current Replacement Value:** \$112,274  
**Deferred Maintenance:** \$11,227  
**Ext. Gross Area:** 264

**Current Replacement Value:** \$123,461  
**Deferred Maintenance:** \$12,346  
**Ext. Gross Area:** 264

**Current Replacement Value:** \$123,461  
**Deferred Maintenance:** \$12,346  
**Ext. Gross Area:** 264

**Current Replacement Value:** \$108,039  
**Deferred Maintenance:** \$13,034  
**Ext. Gross Area:** 264

**Current Replacement Value:** \$123,461  
**Deferred Maintenance:** \$12,346  
**Ext. Gross Area:** 264

**Current Replacement Value:** \$103,018  
**Deferred Maintenance:** \$10,302  
**Ext. Gross Area:** 804

**Current Replacement Value:** \$20,236  
**Deferred Maintenance:** \$3,155  
**Ext. Gross Area:** 49

**Current Replacement Value:** \$854,473  
**Deferred Maintenance:** \$85,447  
**Ext. Gross Area:** 3,037

**Current Replacement Value:** \$20,881  
**Deferred Maintenance:** \$3,277  
**Ext. Gross Area:** 427

**Current Replacement Value:** \$100,399  
**Deferred Maintenance:** \$10,040  
**Ext. Gross Area:** 264

**Site: R290008 - Big Stone Lake State Park**

<b>Building Code:</b>	R2900401680	<b>Cost Model Name:</b>	Single-story Office/Public Access Facility	<b>Current Replacement Value:</b>	\$2,107,873
<b>Building Name:</b>	Big Stone Lake SP Bonanza Ed Ctr	<b>Address:</b>	31167 Big Stone Lake Park Road	<b>Deferred Maintenance:</b>	\$496,638
<b>Facility Condition Index:</b>	0.24 - Fair	<b>City Code:</b>	CLINTON	<b>Ext. Gross Area:</b>	4,971
<b>Building Code:</b>	R2900401700	<b>Cost Model Name:</b>	Single-story Office/Public Access Facility	<b>Current Replacement Value:</b>	\$614,619
<b>Building Name:</b>	Big Stone Lake SP Contact Sta	<b>Address:</b>	35889 MEADOWBROOK STATE P/	<b>Deferred Maintenance:</b>	\$143,360
<b>Facility Condition Index:</b>	0.23 - Fair	<b>City Code:</b>	ORTONVILLE	<b>Ext. Gross Area:</b>	1,588
<b>Building Code:</b>	R2900401710	<b>Cost Model Name:</b>	Single-story Work Facility	<b>Current Replacement Value:</b>	\$185,318
<b>Building Name:</b>	Big Stone Lake SP Shop	<b>Address:</b>	35889 MEADOWBROOK STATE P/	<b>Deferred Maintenance:</b>	\$58,453
<b>Facility Condition Index:</b>	0.32 - Poor	<b>City Code:</b>	ORTONVILLE	<b>Ext. Gross Area:</b>	768
<b>Building Code:</b>	R2900401720	<b>Cost Model Name:</b>	Single-story Work Facility	<b>Current Replacement Value:</b>	\$175,372
<b>Building Name:</b>	Big Stone Lake SP Cold Storage	<b>Address:</b>	35889 MEADOWBROOK STATE P/	<b>Deferred Maintenance:</b>	\$47,794
<b>Facility Condition Index:</b>	0.27 - Fair	<b>City Code:</b>	ORTONVILLE	<b>Ext. Gross Area:</b>	900
<b>Building Code:</b>	R2900403260	<b>Cost Model Name:</b>	Vault Toilet	<b>Current Replacement Value:</b>	\$15,132
<b>Building Name:</b>	BSL SP Meadowbrook Upr Vault Toilet	<b>Address:</b>	35889 MEADOWBROOK STATE P/	<b>Deferred Maintenance:</b>	\$3,584
<b>Facility Condition Index:</b>	0.24 - Fair	<b>City Code:</b>	ORTONVILLE	<b>Ext. Gross Area:</b>	32
<b>Building Code:</b>	R2900403270	<b>Cost Model Name:</b>	Vault Toilet	<b>Current Replacement Value:</b>	\$14,055
<b>Building Name:</b>	BSL SP Meadowbrook Low Vault Toilet	<b>Address:</b>	35889 MEADOWBROOK STATE P/	<b>Deferred Maintenance:</b>	\$3,328
<b>Facility Condition Index:</b>	0.24 - Fair	<b>City Code:</b>	ORTONVILLE	<b>Ext. Gross Area:</b>	32
<b>Building Code:</b>	R2900404070	<b>Cost Model Name:</b>	Single-story Restroom Facility	<b>Current Replacement Value:</b>	\$423,439
<b>Building Name:</b>	BSL SP Meadowbrook Sanitation	<b>Address:</b>	35889 MEADOWBROOK STATE P/	<b>Deferred Maintenance:</b>	\$117,239
<b>Facility Condition Index:</b>	0.28 - Fair	<b>City Code:</b>	ORTONVILLE	<b>Ext. Gross Area:</b>	933
<b>Building Code:</b>	R2900404770	<b>Cost Model Name:</b>	Vault Toilet	<b>Current Replacement Value:</b>	\$24,423
<b>Building Name:</b>	Big Stone Lake SP Bonanza Vault	<b>Address:</b>	35889 MEADOWBROOK STATE P/	<b>Deferred Maintenance:</b>	\$2,557
<b>Facility Condition Index:</b>	0.10 - Good	<b>City Code:</b>	ORTONVILLE	<b>Ext. Gross Area:</b>	48
<b>Building Code:</b>	R2900404780	<b>Cost Model Name:</b>	Vault Toilet	<b>Current Replacement Value:</b>	\$24,229
<b>Building Name:</b>	Big Stone Lake SP Bonanza Vault	<b>Address:</b>	35889 MEADOWBROOK STATE P/	<b>Deferred Maintenance:</b>	\$4,827
<b>Facility Condition Index:</b>	0.20 - Fair	<b>City Code:</b>	ORTONVILLE	<b>Ext. Gross Area:</b>	48
<b>Building Code:</b>	R2900404840	<b>Cost Model Name:</b>	Utility Shed	<b>Current Replacement Value:</b>	\$59,083
<b>Building Name:</b>	BSL SP Meadowbrook Pump House	<b>Address:</b>	35889 MEADOWBROOK STATE P/	<b>Deferred Maintenance:</b>	\$21,163
<b>Facility Condition Index:</b>	0.36 - Poor	<b>City Code:</b>	ORTONVILLE	<b>Ext. Gross Area:</b>	38
<b>Building Code:</b>	R2900404850	<b>Cost Model Name:</b>	Utility Shed	<b>Current Replacement Value:</b>	\$22,572
<b>Building Name:</b>	Big Stone Lake SP Shed	<b>Address:</b>	35889 MEADOWBROOK STATE P/	<b>Deferred Maintenance:</b>	\$4,857
<b>Facility Condition Index:</b>	0.22 - Fair	<b>City Code:</b>	ORTONVILLE	<b>Ext. Gross Area:</b>	123
<b>Building Code:</b>	R2900405800	<b>Cost Model Name:</b>	Vault Toilet	<b>Current Replacement Value:</b>	\$45,160
<b>Building Name:</b>	BSL SP Meadowbrook Concrete Vault	<b>Address:</b>	35889 Meadowbrook State Park	<b>Deferred Maintenance:</b>	\$933
<b>Facility Condition Index:</b>	0.02 - Excellent	<b>City Code:</b>	ORTONVILLE	<b>Ext. Gross Area:</b>	47

**Site: R290009 - Blue Mounds State Park**

<b>Building Code:</b>	R2900400680	<b>Cost Model Name:</b>	Single-story Office/Public Access Facility	<b>Current Replacement Value:</b>	\$589,588
<b>Building Name:</b>	Blue Mounds SP HQ Contact Station	<b>Address:</b>	1410 161ST ST	<b>Deferred Maintenance:</b>	\$77,010
<b>Facility Condition Index:</b>	0.13 - <b>Good</b>	<b>City Code:</b>	LUVERNE	<b>Ext. Gross Area:</b>	1,216
<b>Building Code:</b>	R2900400690	<b>Cost Model Name:</b>	Single-story Work Facility	<b>Current Replacement Value:</b>	\$174,666
<b>Building Name:</b>	Blue Mounds SP HQ Residence Garage	<b>Address:</b>	1410 161ST ST	<b>Deferred Maintenance:</b>	\$55,357
<b>Facility Condition Index:</b>	0.32 - <b>Poor</b>	<b>City Code:</b>	LUVERNE	<b>Ext. Gross Area:</b>	768
<b>Building Code:</b>	R2900400700	<b>Cost Model Name:</b>	Open Air Storage Structure	<b>Current Replacement Value:</b>	\$214,403
<b>Building Name:</b>	Blue Mounds SP HQ Open Shed	<b>Address:</b>	1410 161ST ST	<b>Deferred Maintenance:</b>	\$56,254
<b>Facility Condition Index:</b>	0.26 - <b>Fair</b>	<b>City Code:</b>	LUVERNE	<b>Ext. Gross Area:</b>	2,808
<b>Building Code:</b>	R2900400710	<b>Cost Model Name:</b>	Single-story Office/Public Access Facility	<b>Current Replacement Value:</b>	\$1,010,606
<b>Building Name:</b>	Blue Mounds SP Interp Center	<b>Address:</b>	1410 161ST ST	<b>Deferred Maintenance:</b>	\$438,963
<b>Facility Condition Index:</b>	0.43 - <b>Poor</b>	<b>City Code:</b>	LUVERNE	<b>Ext. Gross Area:</b>	3,916
<b>Building Code:</b>	R2900400730	<b>Cost Model Name:</b>	Open Air Shelter	<b>Current Replacement Value:</b>	\$155,059
<b>Building Name:</b>	Blue Mounds SP Picnic Shelter 2	<b>Address:</b>	1410 161ST ST	<b>Deferred Maintenance:</b>	\$51,170
<b>Facility Condition Index:</b>	0.33 - <b>Poor</b>	<b>City Code:</b>	LUVERNE	<b>Ext. Gross Area:</b>	576
<b>Building Code:</b>	R2900400740	<b>Cost Model Name:</b>	Single-story Work Facility	<b>Current Replacement Value:</b>	\$215,064
<b>Building Name:</b>	Blue Mounds SP HQ Cold Storage	<b>Address:</b>	1410 161ST ST	<b>Deferred Maintenance:</b>	\$32,244
<b>Facility Condition Index:</b>	0.15 - <b>Good</b>	<b>City Code:</b>	LUVERNE	<b>Ext. Gross Area:</b>	1,160
<b>Building Code:</b>	R2900400750	<b>Cost Model Name:</b>	Single-family Residence	<b>Current Replacement Value:</b>	\$761,779
<b>Building Name:</b>	Blue Mounds SP Residence	<b>Address:</b>	1410 161ST ST	<b>Deferred Maintenance:</b>	\$226,979
<b>Facility Condition Index:</b>	0.30 - <b>Fair</b>	<b>City Code:</b>	LUVERNE	<b>Ext. Gross Area:</b>	2,959
<b>Building Code:</b>	R2900400770	<b>Cost Model Name:</b>	Single-story Restroom Facility	<b>Current Replacement Value:</b>	\$282,621
<b>Building Name:</b>	Blue Mounds SP Picnic Sanitation	<b>Address:</b>	1410 161ST ST	<b>Deferred Maintenance:</b>	\$100,660
<b>Facility Condition Index:</b>	0.36 - <b>Poor</b>	<b>City Code:</b>	LUVERNE	<b>Ext. Gross Area:</b>	596
<b>Building Code:</b>	R2900400780	<b>Cost Model Name:</b>	Single-story Work Facility	<b>Current Replacement Value:</b>	\$421,289
<b>Building Name:</b>	Blue Mounds SP HQ Shop	<b>Address:</b>	1410 161ST ST	<b>Deferred Maintenance:</b>	\$114,738
<b>Facility Condition Index:</b>	0.27 - <b>Fair</b>	<b>City Code:</b>	LUVERNE	<b>Ext. Gross Area:</b>	1,500
<b>Building Code:</b>	R2900402690	<b>Cost Model Name:</b>	Single-story Restroom Facility	<b>Current Replacement Value:</b>	\$296,647
<b>Building Name:</b>	Blue Mounds SP CG Sanitation	<b>Address:</b>	1410 161ST ST	<b>Deferred Maintenance:</b>	\$100,254
<b>Facility Condition Index:</b>	0.34 - <b>Poor</b>	<b>City Code:</b>	LUVERNE	<b>Ext. Gross Area:</b>	658
<b>Building Code:</b>	R2900403340	<b>Cost Model Name:</b>	Utility Shed	<b>Current Replacement Value:</b>	\$8,723
<b>Building Name:</b>	Blue Mounds SP HQ Oil House	<b>Address:</b>	1410 161ST ST	<b>Deferred Maintenance:</b>	\$2,620
<b>Facility Condition Index:</b>	0.30 - <b>Poor</b>	<b>City Code:</b>	LUVERNE	<b>Ext. Gross Area:</b>	68

**Building Code:** R2900403830  
**Building Name:** Blue Mounds SP HQ Granary Storage  
**Facility Condition Index:** 0.30 - **Fair**

**Cost Model Name:** Utility Shed  
**Address:** 1410 161ST ST  
**City Code:** LUVERNE

**Current Replacement Value:** \$56,178  
**Deferred Maintenance:** \$16,777  
**Ext. Gross Area:** 67

**Building Code:** R2900404180  
**Building Name:** Blue Mounds Group CG Vault Toilet  
**Facility Condition Index:** 0.26 - **Fair**

**Cost Model Name:** Vault Toilet  
**Address:** 1410 161ST ST  
**City Code:** LUVERNE

**Current Replacement Value:** \$10,893  
**Deferred Maintenance:** \$2,858  
**Ext. Gross Area:** 36

**Building Code:** R2900404190  
**Building Name:** Blue Mounds Group CG Vault Toilet  
**Facility Condition Index:** 0.27 - **Fair**

**Cost Model Name:** Vault Toilet  
**Address:** 1410 161ST ST  
**City Code:** LUVERNE

**Current Replacement Value:** \$10,893  
**Deferred Maintenance:** \$2,907  
**Ext. Gross Area:** 36

**Building Code:** R2900404200  
**Building Name:** Blue Mounds SP CG Vault Toilet  
**Facility Condition Index:** 0.27 - **Fair**

**Cost Model Name:** Vault Toilet  
**Address:** 1410 161ST ST  
**City Code:** LUVERNE

**Current Replacement Value:** \$10,893  
**Deferred Maintenance:** \$2,907  
**Ext. Gross Area:** 38

**Building Code:** R2900404400  
**Building Name:** Blue Mounds SP CG Vault Toilet  
**Facility Condition Index:** 0.25 - **Fair**

**Cost Model Name:** Vault Toilet  
**Address:** 1410 161ST ST  
**City Code:** LUVERNE

**Current Replacement Value:** \$21,203  
**Deferred Maintenance:** \$5,366  
**Ext. Gross Area:** 38

**Building Code:** R2900404720  
**Building Name:** Blue Mounds SP CG Sanitation  
**Facility Condition Index:** 0.07 - **Good**

**Cost Model Name:** Single-story Restroom Facility  
**Address:** 1410 161ST ST  
**City Code:** LUVERNE

**Current Replacement Value:** \$575,212  
**Deferred Maintenance:** \$37,989  
**Ext. Gross Area:** 1,113

**Building Code:** R2900405020  
**Building Name:** Blue Mounds SP HQ Firewood Shed  
**Facility Condition Index:** 0.30 - **Poor**

**Cost Model Name:** Utility Shed  
**Address:** 1410 161ST ST  
**City Code:** LUVERNE

**Current Replacement Value:** \$7,869  
**Deferred Maintenance:** \$2,365  
**Ext. Gross Area:** 49

**Building Code:** R2900405070  
**Building Name:** Blue Mounds SP Vault Toilet  
**Facility Condition Index:** 0.25 - **Fair**

**Cost Model Name:** Vault Toilet  
**Address:** 1410 161ST ST  
**City Code:** LUVERNE

**Current Replacement Value:** \$10,893  
**Deferred Maintenance:** \$2,680  
**Ext. Gross Area:** 38

**Building Code:** R2900405440  
**Building Name:** Blue Mounds Beach Vault Concrete  
**Facility Condition Index:** 0.04 - **Excellent**

**Cost Model Name:** Vault Toilet  
**Address:** 1410 161ST ST  
**City Code:** LUVERNE

**Current Replacement Value:** \$21,687  
**Deferred Maintenance:** \$965  
**Ext. Gross Area:** 40

**Site: R290010 - Buffalo River State Park**

**Building Code:** R2900103150  
**Building Name:** Buffalo River SP Trails Center  
**Facility Condition Index:** 0.17 - **Fair**

**Cost Model Name:** Single-story Office/Public Access Facility  
**Address:** 565 155TH ST S, HWY 10  
**City Code:** GLYNDON

**Current Replacement Value:** \$290,011  
**Deferred Maintenance:** \$50,333  
**Ext. Gross Area:** 795

**Building Code:** R2900103170  
**Building Name:** Buffalo River PraV CG Hist San Bldg  
**Facility Condition Index:** 0.43 - **Poor**

**Cost Model Name:** Single-story Office/Public Access Facility  
**Address:** 565 155TH ST S, HWY 10  
**City Code:** GLYNDON

**Current Replacement Value:** \$126,302  
**Deferred Maintenance:** \$54,086  
**Ext. Gross Area:** 576



<b>Building Code:</b>	R2900103180	<b>Cost Model Name:</b>	Single-story Restroom Facility	<b>Current Replacement Value:</b>	\$637,458
<b>Building Name:</b>	Buffalo River SP Beach Area San	<b>Address:</b>	565 155TH ST S, HWY 10	<b>Deferred Maintenance:</b>	\$105,478
<b>Facility Condition Index:</b>	0.17 - Fair	<b>City Code:</b>	GLYNDON	<b>Ext. Gross Area:</b>	1,039
<b>Building Code:</b>	R2900103190	<b>Cost Model Name:</b>	Utility Shed	<b>Current Replacement Value:</b>	\$102,667
<b>Building Name:</b>	Buffalo Riv Prairie Vw CG Pumphouse	<b>Address:</b>	565 155TH ST S, HWY 10	<b>Deferred Maintenance:</b>	\$10,267
<b>Facility Condition Index:</b>	0.10 - Good	<b>City Code:</b>	GLYNDON	<b>Ext. Gross Area:</b>	141
<b>Building Code:</b>	R2900103200	<b>Cost Model Name:</b>	Single-story Work Facility	<b>Current Replacement Value:</b>	\$261,274
<b>Building Name:</b>	Buffalo River SP Shop	<b>Address:</b>	565 155TH ST S, HWY 10	<b>Deferred Maintenance:</b>	\$27,474
<b>Facility Condition Index:</b>	0.11 - Good	<b>City Code:</b>	GLYNDON	<b>Ext. Gross Area:</b>	1,531
<b>Building Code:</b>	R2900103210	<b>Cost Model Name:</b>	Single-story Work Facility	<b>Current Replacement Value:</b>	\$97,611
<b>Building Name:</b>	Buffalo River SP Residence Garage	<b>Address:</b>	565 155TH ST S, HWY 10	<b>Deferred Maintenance:</b>	\$11,358
<b>Facility Condition Index:</b>	0.12 - Good	<b>City Code:</b>	GLYNDON	<b>Ext. Gross Area:</b>	720
<b>Building Code:</b>	R2900103220	<b>Cost Model Name:</b>	Single-family Residence	<b>Current Replacement Value:</b>	\$608,915
<b>Building Name:</b>	Buffalo River SP Residence	<b>Address:</b>	565 155TH ST S, HWY 10	<b>Deferred Maintenance:</b>	\$67,069
<b>Facility Condition Index:</b>	0.11 - Good	<b>City Code:</b>	GLYNDON	<b>Ext. Gross Area:</b>	1,618
<b>Building Code:</b>	R2900105370	<b>Cost Model Name:</b>	Open Air Shelter	<b>Current Replacement Value:</b>	\$215,846
<b>Building Name:</b>	Buffalo Riv Beach Ar Picnic Shel 2	<b>Address:</b>	565 155TH ST S, HWY 10	<b>Deferred Maintenance:</b>	\$30,128
<b>Facility Condition Index:</b>	0.14 - Good	<b>City Code:</b>	GLYNDON	<b>Ext. Gross Area:</b>	617
<b>Building Code:</b>	R2900105870	<b>Cost Model Name:</b>	Vault Toilet	<b>Current Replacement Value:</b>	\$12,885
<b>Building Name:</b>	Buffalo River Picnic Ar Mens Vault	<b>Address:</b>	565 155TH ST S, HWY 10	<b>Deferred Maintenance:</b>	\$1,970
<b>Facility Condition Index:</b>	0.15 - Fair	<b>City Code:</b>	GLYNDON	<b>Ext. Gross Area:</b>	31
<b>Building Code:</b>	R2900105880	<b>Cost Model Name:</b>	Vault Toilet	<b>Current Replacement Value:</b>	\$12,885
<b>Building Name:</b>	Buffalo River Picnic Ar Wmns Vault	<b>Address:</b>	565 155TH ST S, HWY 10	<b>Deferred Maintenance:</b>	\$1,970
<b>Facility Condition Index:</b>	0.15 - Fair	<b>City Code:</b>	GLYNDON	<b>Ext. Gross Area:</b>	31
<b>Building Code:</b>	R2900106380	<b>Cost Model Name:</b>	Single-story Office/Public Access Facility	<b>Current Replacement Value:</b>	\$309,023
<b>Building Name:</b>	Buffalo River SP Contact Sta	<b>Address:</b>	565 155TH ST S, HWY 10	<b>Deferred Maintenance:</b>	\$26,749
<b>Facility Condition Index:</b>	0.09 - Good	<b>City Code:</b>	GLYNDON	<b>Ext. Gross Area:</b>	1,043
<b>Building Code:</b>	R2900106700	<b>Cost Model Name:</b>	Vault Toilet	<b>Current Replacement Value:</b>	\$17,479
<b>Building Name:</b>	Buffalo River Prairie Vw CG Vault	<b>Address:</b>	565 155TH ST S, HWY 10	<b>Deferred Maintenance:</b>	\$2,155
<b>Facility Condition Index:</b>	0.12 - Good	<b>City Code:</b>	GLYNDON	<b>Ext. Gross Area:</b>	43
<b>Building Code:</b>	R2900106710	<b>Cost Model Name:</b>	Vault Toilet	<b>Current Replacement Value:</b>	\$17,537
<b>Building Name:</b>	Buffalo River SP Pioneer Camp Vault	<b>Address:</b>	565 155TH ST S, HWY 10	<b>Deferred Maintenance:</b>	\$2,320
<b>Facility Condition Index:</b>	0.13 - Good	<b>City Code:</b>	GLYNDON	<b>Ext. Gross Area:</b>	39
<b>Building Code:</b>	R2900107870	<b>Cost Model Name:</b>	Single-story Work Facility	<b>Current Replacement Value:</b>	\$243,735
<b>Building Name:</b>	Buffalo River SP Pool Water Trtmnt	<b>Address:</b>	565 155TH ST S, HWY 10	<b>Deferred Maintenance:</b>	\$24,374
<b>Facility Condition Index:</b>	0.10 - Good	<b>City Code:</b>	GLYNDON	<b>Ext. Gross Area:</b>	1,829



**Building Code:** R2900107890  
**Building Name:** Buffalo River SP Group Camp Vault  
**Facility Condition Index:** 0.16 - **Fair**

**Cost Model Name:** Vault Toilet  
**Address:** 565 155TH ST S, HWY 10  
**City Code:** GLYNDON

**Current Replacement Value:** \$20,420  
**Deferred Maintenance:** \$3,233  
**Ext. Gross Area:** 48

**Building Code:** R2900109580  
**Building Name:** Buffalo River SP Prairie Vw CG San  
**Facility Condition Index:** 0.02 - **Excellent**

**Cost Model Name:** Single-story Restroom Facility  
**Address:** 656 155TH ST S, HWY 10  
**City Code:** GLYNDON

**Current Replacement Value:** \$514,933  
**Deferred Maintenance:** \$10,299  
**Ext. Gross Area:** 1,316

**Site: R290011 - Camden State Park**

**Building Code:** R2900401470  
**Building Name:** Camden SP Picnic Shelter 2  
**Facility Condition Index:** 0.33 - **Poor**

**Cost Model Name:** Open Air Storage Structure  
**Address:** 1897 CAMDEN PARK RD  
**City Code:** LYND

**Current Replacement Value:** \$224,643  
**Deferred Maintenance:** \$73,377  
**Ext. Gross Area:** 1,636

**Building Code:** R2900401510  
**Building Name:** Camden SP Bath House  
**Facility Condition Index:** 0.33 - **Poor**

**Cost Model Name:** Single-story Restroom Facility  
**Address:** 1897 CAMDEN PARK RD  
**City Code:** LYND

**Current Replacement Value:** \$1,126,376  
**Deferred Maintenance:** \$371,704  
**Ext. Gross Area:** 1,185

**Building Code:** R2900401530  
**Building Name:** Camden Lower Picnic Area Sanitation  
**Facility Condition Index:** 0.31 - **Poor**

**Cost Model Name:** Single-story Restroom Facility  
**Address:** 1897 CAMDEN PARK RD  
**City Code:** LYND

**Current Replacement Value:** \$273,020  
**Deferred Maintenance:** \$85,279  
**Ext. Gross Area:** 527

**Building Code:** R2900401540  
**Building Name:** Camden SP Group CG Picnic Shelter 2  
**Facility Condition Index:** 0.28 - **Fair**

**Cost Model Name:** Open Air Shelter  
**Address:** 1897 CAMDEN PARK RD  
**City Code:** LYND

**Current Replacement Value:** \$275,859  
**Deferred Maintenance:** \$78,098  
**Ext. Gross Area:** 1,048

**Building Code:** R2900401570  
**Building Name:** Camden Lower Residence Cold Storage  
**Facility Condition Index:** 0.12 - **Good**

**Cost Model Name:** Single-story Work Facility  
**Address:** 1897 CAMDEN PARK RD  
**City Code:** LYND

**Current Replacement Value:** \$327,842  
**Deferred Maintenance:** \$39,492  
**Ext. Gross Area:** 826

**Building Code:** R2900401590  
**Building Name:** Camden SP Old Residence Garage  
**Facility Condition Index:** 0.11 - **Good**

**Cost Model Name:** Single-story Work Facility  
**Address:** 1897 CAMDEN PARK RD  
**City Code:** LYND

**Current Replacement Value:** \$501,057  
**Deferred Maintenance:** \$53,294  
**Ext. Gross Area:** 961

**Building Code:** R2900401600  
**Building Name:** Camden SP Redwood Lodge  
**Facility Condition Index:** 0.10 - **Good**

**Cost Model Name:** Single-family Residence  
**Address:** 1897 CAMDEN PARK RD  
**City Code:** LYND

**Current Replacement Value:** \$788,561  
**Deferred Maintenance:** \$78,594  
**Ext. Gross Area:** 2,775

**Building Code:** R2900402610  
**Building Name:** Camden SP Upper Residence  
**Facility Condition Index:** 0.30 - **Fair**

**Cost Model Name:** Single-family Residence  
**Address:** 1895 CAMDEN PARK RD  
**City Code:** LYND

**Current Replacement Value:** \$729,955  
**Deferred Maintenance:** \$217,108  
**Ext. Gross Area:** 1,783

**Building Code:** R2900402620  
**Building Name:** Camden SP Shop  
**Facility Condition Index:** 0.24 - **Fair**

**Cost Model Name:** Single-story Work Facility  
**Address:** 1897 CAMDEN PARK RD  
**City Code:** LYND

**Current Replacement Value:** \$505,053  
**Deferred Maintenance:** \$121,800  
**Ext. Gross Area:** 1,800

<b>Building Code:</b>	R2900402630	<b>Cost Model Name:</b>	Single-story Work Facility	<b>Current Replacement Value:</b>	\$364,917
<b>Building Name:</b>	Camden SP Cold Storage	<b>Address:</b>	1897 CAMDEN PARK RD	<b>Deferred Maintenance:</b>	\$72,149
<b>Facility Condition Index:</b>	0.20 - Fair	<b>City Code:</b>	LYND	<b>Ext. Gross Area:</b>	1,920
<b>Building Code:</b>	R2900402640	<b>Cost Model Name:</b>	Single-story Work Facility	<b>Current Replacement Value:</b>	\$187,560
<b>Building Name:</b>	Camden SP Upper Residence Garage	<b>Address:</b>	1895 CAMDEN PARK RD	<b>Deferred Maintenance:</b>	\$55,256
<b>Facility Condition Index:</b>	0.29 - Fair	<b>City Code:</b>	LYND	<b>Ext. Gross Area:</b>	592
<b>Building Code:</b>	R2900402650	<b>Cost Model Name:</b>	Single-story Office/Public Access Facility	<b>Current Replacement Value:</b>	\$598,667
<b>Building Name:</b>	Camden SP Contact Station	<b>Address:</b>	1897 CAMDEN PARK RD	<b>Deferred Maintenance:</b>	\$80,681
<b>Facility Condition Index:</b>	0.13 - Good	<b>City Code:</b>	LYND	<b>Ext. Gross Area:</b>	1,308
<b>Building Code:</b>	R2900402660	<b>Cost Model Name:</b>	Utility Shed	<b>Current Replacement Value:</b>	\$71,562
<b>Building Name:</b>	Camden SP Oil House	<b>Address:</b>	1897 CAMDEN PARK RD	<b>Deferred Maintenance:</b>	\$18,378
<b>Facility Condition Index:</b>	0.26 - Fair	<b>City Code:</b>	LYND	<b>Ext. Gross Area:</b>	121
<b>Building Code:</b>	R2900402890	<b>Cost Model Name:</b>	Single-story Restroom Facility	<b>Current Replacement Value:</b>	\$177,259
<b>Building Name:</b>	Camden SP Group CG Sanitation	<b>Address:</b>	1897 CAMDEN PARK RD	<b>Deferred Maintenance:</b>	\$85,939
<b>Facility Condition Index:</b>	0.48 - Poor	<b>City Code:</b>	LYND	<b>Ext. Gross Area:</b>	404
<b>Building Code:</b>	R2900403030	<b>Cost Model Name:</b>	Single-story Restroom Facility	<b>Current Replacement Value:</b>	\$508,212
<b>Building Name:</b>	Camden SP Upper CG Sanitation	<b>Address:</b>	1897 CAMDEN PARK RD	<b>Deferred Maintenance:</b>	\$126,032
<b>Facility Condition Index:</b>	0.25 - Fair	<b>City Code:</b>	LYND	<b>Ext. Gross Area:</b>	934
<b>Building Code:</b>	R2900403440	<b>Cost Model Name:</b>	Vault Toilet	<b>Current Replacement Value:</b>	\$14,020
<b>Building Name:</b>	Camden SP Horse CG W Vault Toilet	<b>Address:</b>	1897 CAMDEN PARK RD	<b>Deferred Maintenance:</b>	\$3,566
<b>Facility Condition Index:</b>	0.25 - Fair	<b>City Code:</b>	LYND	<b>Ext. Gross Area:</b>	32
<b>Building Code:</b>	R2900403450	<b>Cost Model Name:</b>	Vault Toilet	<b>Current Replacement Value:</b>	\$14,095
<b>Building Name:</b>	Camden SP Horse CG M Vault Toilet	<b>Address:</b>	1897 CAMDEN PARK RD	<b>Deferred Maintenance:</b>	\$3,591
<b>Facility Condition Index:</b>	0.25 - Fair	<b>City Code:</b>	LYND	<b>Ext. Gross Area:</b>	32
<b>Building Code:</b>	R2900403460	<b>Cost Model Name:</b>	Vault Toilet	<b>Current Replacement Value:</b>	\$14,437
<b>Building Name:</b>	Camden SP Picnic Area Vault Toilet	<b>Address:</b>	1897 CAMDEN PARK RD	<b>Deferred Maintenance:</b>	\$3,704
<b>Facility Condition Index:</b>	0.26 - Fair	<b>City Code:</b>	LYND	<b>Ext. Gross Area:</b>	32
<b>Building Code:</b>	R2900403470	<b>Cost Model Name:</b>	Vault Toilet	<b>Current Replacement Value:</b>	\$14,437
<b>Building Name:</b>	Camden SP Picnic Area Vault Toilet	<b>Address:</b>	1897 CAMDEN PARK RD	<b>Deferred Maintenance:</b>	\$4,334
<b>Facility Condition Index:</b>	0.30 - Poor	<b>City Code:</b>	LYND	<b>Ext. Gross Area:</b>	32
<b>Building Code:</b>	R2900404080	<b>Cost Model Name:</b>	Single-story Restroom Facility	<b>Current Replacement Value:</b>	\$473,479
<b>Building Name:</b>	Camden SP Lower CG Sanitation	<b>Address:</b>	1897 CAMDEN PARK RD	<b>Deferred Maintenance:</b>	\$112,094
<b>Facility Condition Index:</b>	0.24 - Fair	<b>City Code:</b>	LYND	<b>Ext. Gross Area:</b>	905
<b>Building Code:</b>	R2900404510	<b>Cost Model Name:</b>	Vault Toilet	<b>Current Replacement Value:</b>	\$27,249
<b>Building Name:</b>	Camden SP Brawner Lake Vault Toilet	<b>Address:</b>	1897 CAMDEN PARK RD	<b>Deferred Maintenance:</b>	\$7,206
<b>Facility Condition Index:</b>	0.26 - Fair	<b>City Code:</b>	LYND	<b>Ext. Gross Area:</b>	32

**Building Code:** R2900404960  
**Building Name:** Camden SP Lower CG Vault Toilet  
**Facility Condition Index:** 0.26 - **Fair**

**Building Code:** R2900405290  
**Building Name:** Camden SP Wood Shed  
**Facility Condition Index:** 0.22 - **Fair**

**Building Code:** R2900405490  
**Building Name:** Camden SP Upper CG Vault Concrete  
**Facility Condition Index:** 0.07 - **Good**

**Building Code:** R2900405500  
**Building Name:** Camden SP Upper CG Vault Concrete  
**Facility Condition Index:** 0.06 - **Good**

**Cost Model Name:** Vault Toilet  
**Address:** 1897 CAMDEN PARK RD  
**City Code:** LYND

**Cost Model Name:** Utility Shed  
**Address:** 1897 CAMDEN PARK RD  
**City Code:** LYND

**Cost Model Name:** Vault Toilet  
**Address:** 1897 CAMDEN PARK RD  
**City Code:** LYND

**Cost Model Name:** Vault Toilet  
**Address:** 1897 CAMDEN PARK RD  
**City Code:** LYND

**Current Replacement Value:** \$20,657  
**Deferred Maintenance:** \$5,352  
**Ext. Gross Area:** 39

**Current Replacement Value:** \$97,358  
**Deferred Maintenance:** \$21,379  
**Ext. Gross Area:** 147

**Current Replacement Value:** \$14,883  
**Deferred Maintenance:** \$1,097  
**Ext. Gross Area:** 81

**Current Replacement Value:** \$14,883  
**Deferred Maintenance:** \$943  
**Ext. Gross Area:** 81

**Site: R290012 - Cascade River State Park**

**Building Code:** R2900201250  
**Building Name:** Cascade River SP Shop  
**Facility Condition Index:** 0.19 - **Fair**

**Building Code:** R2900201260  
**Building Name:** Cascade SP Shop Area Cold Storage  
**Facility Condition Index:** 0.46 - **Poor**

**Building Code:** R2900201290  
**Building Name:** Cascade Shop Area Firewood Storage  
**Facility Condition Index:** 0.14 - **Good**

**Building Code:** R2900201310  
**Building Name:** Cascade Riv SP CG Picnic Shelter 2  
**Facility Condition Index:** 0.09 - **Good**

**Building Code:** R2900201340  
**Building Name:** Cascade River SP CG Spring House  
**Facility Condition Index:** 0.30 - **Poor**

**Building Code:** R2900204250  
**Building Name:** Cascade SP Shop Area Oil House  
**Facility Condition Index:** 0.10 - **Good**

**Building Code:** R2900204380  
**Building Name:** Cascade River SP Office  
**Facility Condition Index:** 0.12 - **Good**

**Cost Model Name:** Single-story Work Facility  
**Address:** 3481 W HWY 61  
**City Code:** LUTSEN

**Cost Model Name:** Utility Shed  
**Address:** 3481 W HWY 61  
**City Code:** LUTSEN

**Cost Model Name:** Single-story Work Facility  
**Address:** 3481 W HWY 61  
**City Code:** LUTSEN

**Cost Model Name:** Single-story Office/Public Access Facility  
**Address:** 3481 W HWY 61  
**City Code:** LUTSEN

**Cost Model Name:** Utility Shed  
**Address:** 3481 W HWY 61  
**City Code:** LUTSEN

**Cost Model Name:** Utility Shed  
**Address:** 3481 W HWY 61  
**City Code:** LUTSEN

**Cost Model Name:** Single-story Office/Public Access Facility  
**Address:** 3481 W HWY 61  
**City Code:** LUTSEN

**Current Replacement Value:** \$569,926  
**Deferred Maintenance:** \$106,826  
**Ext. Gross Area:** 3,034

**Current Replacement Value:** \$25,660  
**Deferred Maintenance:** \$11,768  
**Ext. Gross Area:** 103

**Current Replacement Value:** \$169,855  
**Deferred Maintenance:** \$24,591  
**Ext. Gross Area:** 538

**Current Replacement Value:** \$357,244  
**Deferred Maintenance:** \$32,975  
**Ext. Gross Area:** 780

**Current Replacement Value:** \$139,426  
**Deferred Maintenance:** \$42,518  
**Ext. Gross Area:** 168

**Current Replacement Value:** \$20,761  
**Deferred Maintenance:** \$2,076  
**Ext. Gross Area:** 102

**Current Replacement Value:** \$391,876  
**Deferred Maintenance:** \$48,564  
**Ext. Gross Area:** 864

**Building Code:** R2900205380  
**Building Name:** Cascade Riv SP Grp CG Vault Toilet  
**Facility Condition Index:** 0.10 - **Good**

**Cost Model Name:** Vault Toilet  
**Address:** 3481 W HWY 61  
**City Code:** LUTSEN

**Current Replacement Value:** \$17,061  
**Deferred Maintenance:** \$1,706  
**Ext. Gross Area:** 33

**Building Code:** R2900205390  
**Building Name:** Cascade River SP CG Vault Toilet  
**Facility Condition Index:** 0.18 - **Fair**

**Cost Model Name:** Vault Toilet  
**Address:** 3481 W HWY 61  
**City Code:** LUTSEN

**Current Replacement Value:** \$17,863  
**Deferred Maintenance:** \$3,168  
**Ext. Gross Area:** 30

**Building Code:** R2900205400  
**Building Name:** Cascade River SP CG Vault Toilet  
**Facility Condition Index:** 0.12 - **Good**

**Cost Model Name:** Vault Toilet  
**Address:** 3481 W HWY 61  
**City Code:** LUTSEN

**Current Replacement Value:** \$17,167  
**Deferred Maintenance:** \$2,117  
**Ext. Gross Area:** 31

**Building Code:** R2900207460  
**Building Name:** Cascade SP Picnic Area Vault Toilet  
**Facility Condition Index:** 0.14 - **Good**

**Cost Model Name:** Vault Toilet  
**Address:** 3550 W HWY 61  
**City Code:** LUTSEN

**Current Replacement Value:** \$17,061  
**Deferred Maintenance:** \$2,453  
**Ext. Gross Area:** 31

**Building Code:** R2900208660  
**Building Name:** Cascade Riv SP HQ Area Vault Toilet  
**Facility Condition Index:** 0.08 - **Good**

**Cost Model Name:** Vault Toilet  
**Address:** 3481 W HWY 61  
**City Code:** LUTSEN

**Current Replacement Value:** \$29,475  
**Deferred Maintenance:** \$2,238  
**Ext. Gross Area:** 47

**Building Code:** R2900208670  
**Building Name:** Cascade Riv SP CG B/C Vault Toilet  
**Facility Condition Index:** 0.32 - **Poor**

**Cost Model Name:** Vault Toilet  
**Address:** 3481 W HWY 61  
**City Code:** LUTSEN

**Current Replacement Value:** \$9,125  
**Deferred Maintenance:** \$2,932  
**Ext. Gross Area:** 50

**Building Code:** R2900208680  
**Building Name:** Cascade River SP CG Vault Toilet  
**Facility Condition Index:** 0.13 - **Good**

**Cost Model Name:** Vault Toilet  
**Address:** 3481 W HWY 61  
**City Code:** LUTSEN

**Current Replacement Value:** \$26,665  
**Deferred Maintenance:** \$3,452  
**Ext. Gross Area:** 49

**Building Code:** R2900208830  
**Building Name:** Cascade River SP Cold Storage  
**Facility Condition Index:** 0.07 - **Good**

**Cost Model Name:** Single-story Work Facility  
**Address:** 3997 W HWY 61  
**City Code:** LUTSEN

**Current Replacement Value:** \$234,016  
**Deferred Maintenance:** \$17,002  
**Ext. Gross Area:** 1,020

**Building Code:** R2900208840  
**Building Name:** Cascade River SP Dormitory  
**Facility Condition Index:** 0.09 - **Good**

**Cost Model Name:** Single-story Hotel/Dorm  
**Address:** 3997 W HWY 61  
**City Code:** LUTSEN

**Current Replacement Value:** \$530,954  
**Deferred Maintenance:** \$45,450  
**Ext. Gross Area:** 1,740

**Building Code:** R2900210020  
**Building Name:** Cascade River SP BP01 Adirondack  
**Facility Condition Index:** 0.11 - **Good**

**Cost Model Name:** Open Air Shelter  
**Address:** 3997 W HWY 61  
**City Code:** LUTSEN

**Current Replacement Value:** \$29,125  
**Deferred Maintenance:** \$3,207  
**Ext. Gross Area:** 65

**Building Code:** R2900210040  
**Building Name:** Cascade River SP BP02 Adirondack  
**Facility Condition Index:** 0.68 - **Crisis**

**Cost Model Name:** Open Air Shelter  
**Address:** 3997 W HWY 61  
**City Code:** LUTSEN

**Current Replacement Value:** \$14,498  
**Deferred Maintenance:** \$9,838  
**Ext. Gross Area:** 80

**Building Code:** R2900210060  
**Building Name:** Cascade River SP BP03 Adirondack  
**Facility Condition Index:** 0.53 - **Crisis**

**Cost Model Name:** Open Air Shelter  
**Address:** 3997 W HWY 61  
**City Code:** LUTSEN

**Current Replacement Value:** \$14,498  
**Deferred Maintenance:** \$7,738  
**Ext. Gross Area:** 80

**Building Code:** R2900210080  
**Building Name:** Cascade River SP BP04 Adirondack  
**Facility Condition Index:** 0.16 - **Fair**

**Building Code:** R2900210100  
**Building Name:** Cascade River SP BP05 Adirondack  
**Facility Condition Index:** 0.15 - **Good**

**Building Code:** R2900210470  
**Building Name:** Cascade River SP CG Sanitation  
**Facility Condition Index:** 0.06 - **Good**

**Cost Model Name:** Open Air Shelter  
**Address:** 3997 W HWY 61  
**City Code:** LUTSEN

**Cost Model Name:** Open Air Shelter  
**Address:** 3997 W HWY 61  
**City Code:** LUTSEN

**Cost Model Name:** Single-story Restroom Facility  
**Address:** 3481 W HWY 61  
**City Code:** LUTSEN

**Current Replacement Value:** \$12,333  
**Deferred Maintenance:** \$1,946  
**Ext. Gross Area:** 90

**Current Replacement Value:** \$12,388  
**Deferred Maintenance:** \$1,821  
**Ext. Gross Area:** 110

**Current Replacement Value:** \$581,184  
**Deferred Maintenance:** \$37,445  
**Ext. Gross Area:** 1,200

**Site: R290013 - Charles A Lindbergh State Park**

**Building Code:** R2900130010  
**Building Name:** CA Lindbergh House  
**Facility Condition Index:** 0.29 - **Fair**

**Building Code:** R2900130020  
**Building Name:** CA Lindbergh Garage  
**Facility Condition Index:** 0.28 - **Fair**

**Building Code:** R2900130030  
**Building Name:** CA Lindbergh Shed  
**Facility Condition Index:** 1.00 - **Crisis**

**Building Code:** R2900130040  
**Building Name:** CA Lindbergh Shed  
**Facility Condition Index:** 0.52 - **Crisis**

**Building Code:** R2900130050  
**Building Name:** CA Lindbergh Barn  
**Facility Condition Index:** 0.57 - **Crisis**

**Building Code:** R2900130060  
**Building Name:** CA Lindbergh Shed  
**Facility Condition Index:** 0.36 - **Poor**

**Building Code:** R2900130070  
**Building Name:** CA Lindbergh Guest House  
**Facility Condition Index:** 0.33 - **Poor**

**Building Code:** R2900130080  
**Building Name:** CA Lindbergh Shed  
**Facility Condition Index:** 1.00 - **Crisis**

**Cost Model Name:** Single-family Residence  
**Address:** 1615 LINDBERGH DR S  
**City Code:** LITTLE FALLS

**Cost Model Name:** Single-story Work Facility  
**Address:** 1615 LINDBERGH DR S  
**City Code:** LITTLE FALLS

**Cost Model Name:** Single-story Work Facility  
**Address:** 1615 LINDBERGH DR S  
**City Code:** LITTLE FALLS

**Cost Model Name:** Single-story Work Facility  
**Address:** 1615 LINDBERGH DR S  
**City Code:** LITTLE FALLS

**Cost Model Name:** Butler-style Warehouse Building  
**Address:** 1615 LINDBERGH DR S  
**City Code:** LITTLE FALLS

**Cost Model Name:** Single-story Work Facility  
**Address:** 1615 IINDBERGH DR S  
**City Code:** LITTLE FALLS

**Cost Model Name:** Single-family Residence  
**Address:** 1615 LINDBERGH DR S  
**City Code:** LITTLE FALLS

**Cost Model Name:** Single-story Work Facility  
**Address:** 1615 LINDBERGH DR S  
**City Code:** LITTLE FALLS

**Current Replacement Value:** \$290,859  
**Deferred Maintenance:** \$85,274  
**Ext. Gross Area:** 1,056

**Current Replacement Value:** \$91,031  
**Deferred Maintenance:** \$25,112  
**Ext. Gross Area:** 432

**Current Replacement Value:** \$49,072  
**Deferred Maintenance:** \$49,069  
**Ext. Gross Area:** 592

**Current Replacement Value:** \$52,959  
**Deferred Maintenance:** \$27,706  
**Ext. Gross Area:** 483

**Current Replacement Value:** \$34,269  
**Deferred Maintenance:** \$19,365  
**Ext. Gross Area:** 480

**Current Replacement Value:** \$112,324  
**Deferred Maintenance:** \$40,426  
**Ext. Gross Area:** 360

**Current Replacement Value:** \$23,284  
**Deferred Maintenance:** \$7,684  
**Ext. Gross Area:** 264

**Current Replacement Value:** \$25,765  
**Deferred Maintenance:** \$25,765  
**Ext. Gross Area:** 252

<b>Building Code:</b>	R2900130090	<b>Cost Model Name:</b>	Single-story Work Facility	<b>Current Replacement Value:</b>	\$23,918
<b>Building Name:</b>	CA Lindbergh Shed	<b>Address:</b>	1615 LINDBERGH DR S	<b>Deferred Maintenance:</b>	\$16,597
<b>Facility Condition Index:</b>	0.69 - <b>Crisis</b>	<b>City Code:</b>	LITTLE FALLS	<b>Ext. Gross Area:</b>	216
<b>Building Code:</b>	R2900130100	<b>Cost Model Name:</b>	Utility Shed	<b>Current Replacement Value:</b>	\$4,766
<b>Building Name:</b>	CA Lindbergh Shed	<b>Address:</b>	1615 LINDBERGH DR S	<b>Deferred Maintenance:</b>	\$2,815
<b>Facility Condition Index:</b>	0.59 - <b>Crisis</b>	<b>City Code:</b>	LITTLE FALLS	<b>Ext. Gross Area:</b>	40
<b>Building Code:</b>	R2900301020	<b>Cost Model Name:</b>	Single-story Office/Public Access Facility	<b>Current Replacement Value:</b>	\$279,403
<b>Building Name:</b>	CA Lindbergh SP Contact Station	<b>Address:</b>	1615 LINDBERGH DR S	<b>Deferred Maintenance:</b>	\$38,547
<b>Facility Condition Index:</b>	0.14 - <b>Good</b>	<b>City Code:</b>	LITTLE FALLS	<b>Ext. Gross Area:</b>	793
<b>Building Code:</b>	R2900301030	<b>Cost Model Name:</b>	Single-family Residence	<b>Current Replacement Value:</b>	\$163,904
<b>Building Name:</b>	CA Lindbergh SP Tenant Farmhouse	<b>Address:</b>	1615 LINDBERGH DR S	<b>Deferred Maintenance:</b>	\$163,904
<b>Facility Condition Index:</b>	1.00 - <b>Crisis</b>	<b>City Code:</b>	LITTLE FALLS	<b>Ext. Gross Area:</b>	991
<b>Building Code:</b>	R2900301040	<b>Cost Model Name:</b>	Single-story Work Facility	<b>Current Replacement Value:</b>	\$137,544
<b>Building Name:</b>	CA Lindbergh SP Garage	<b>Address:</b>	1615 LINDBERGH DR S	<b>Deferred Maintenance:</b>	\$50,323
<b>Facility Condition Index:</b>	0.37 - <b>Poor</b>	<b>City Code:</b>	LITTLE FALLS	<b>Ext. Gross Area:</b>	667
<b>Building Code:</b>	R2900301050	<b>Cost Model Name:</b>	Single-story Office/Public Access Facility	<b>Current Replacement Value:</b>	\$439,519
<b>Building Name:</b>	CA Lindbergh SP Picnic Area Shel 2	<b>Address:</b>	1615 LINDBERGH DR S	<b>Deferred Maintenance:</b>	\$117,695
<b>Facility Condition Index:</b>	0.27 - <b>Fair</b>	<b>City Code:</b>	LITTLE FALLS	<b>Ext. Gross Area:</b>	1,278
<b>Building Code:</b>	R2900301060	<b>Cost Model Name:</b>	Bunker	<b>Current Replacement Value:</b>	\$268,541
<b>Building Name:</b>	CA Lindbergh SP Pic Ar Pumphouse	<b>Address:</b>	1615 LINDBERGH DR S	<b>Deferred Maintenance:</b>	\$100,848
<b>Facility Condition Index:</b>	0.38 - <b>Poor</b>	<b>City Code:</b>	LITTLE FALLS	<b>Ext. Gross Area:</b>	376
<b>Building Code:</b>	R2900301070	<b>Cost Model Name:</b>	Single-story Restroom Facility	<b>Current Replacement Value:</b>	\$188,146
<b>Building Name:</b>	CA Lindbergh SP CG Sanitation	<b>Address:</b>	1615 LINDBERGH DR S	<b>Deferred Maintenance:</b>	\$51,975
<b>Facility Condition Index:</b>	0.28 - <b>Fair</b>	<b>City Code:</b>	LITTLE FALLS	<b>Ext. Gross Area:</b>	678
<b>Building Code:</b>	R2900301080	<b>Cost Model Name:</b>	Single-story Restroom Facility	<b>Current Replacement Value:</b>	\$166,487
<b>Building Name:</b>	CA Lindbergh SP Picnic Area San	<b>Address:</b>	1615 LINDBERGH DR S	<b>Deferred Maintenance:</b>	\$38,267
<b>Facility Condition Index:</b>	0.23 - <b>Fair</b>	<b>City Code:</b>	LITTLE FALLS	<b>Ext. Gross Area:</b>	336
<b>Building Code:</b>	R2900303770	<b>Cost Model Name:</b>	Utility Shed	<b>Current Replacement Value:</b>	\$54,159
<b>Building Name:</b>	CA Lindbergh SP Cold Storage	<b>Address:</b>	1615 LINDBERGH DR S	<b>Deferred Maintenance:</b>	\$22,018
<b>Facility Condition Index:</b>	0.41 - <b>Poor</b>	<b>City Code:</b>	LITTLE FALLS	<b>Ext. Gross Area:</b>	246
<b>Building Code:</b>	R2900304120	<b>Cost Model Name:</b>	Single-story Work Facility	<b>Current Replacement Value:</b>	\$422,734
<b>Building Name:</b>	CA Lindbergh SP Shop	<b>Address:</b>	1615 LINDBERGH DR S	<b>Deferred Maintenance:</b>	\$98,484
<b>Facility Condition Index:</b>	0.23 - <b>Fair</b>	<b>City Code:</b>	LITTLE FALLS	<b>Ext. Gross Area:</b>	2,063
<b>Building Code:</b>	R2900304220	<b>Cost Model Name:</b>	Utility Shed	<b>Current Replacement Value:</b>	\$14,650
<b>Building Name:</b>	CA Lindbergh SP Oil House	<b>Address:</b>	1615 LINDBERGH DR S	<b>Deferred Maintenance:</b>	\$3,182
<b>Facility Condition Index:</b>	0.22 - <b>Fair</b>	<b>City Code:</b>	LITTLE FALLS	<b>Ext. Gross Area:</b>	109



**Building Code:** R2900304750  
**Building Name:** CA Lindbergh Picnic Area Wms Vault  
**Facility Condition Index:** 0.32 - **Poor**

**Building Code:** R2900306730  
**Building Name:** CA Lindbergh Group CG Vault Toilet  
**Facility Condition Index:** 0.15 - **Good**

**Building Code:** R2900306980  
**Building Name:** CA Lindbergh SP Cold Storage  
**Facility Condition Index:** 0.18 - **Fair**

**Building Code:** R2900308970  
**Building Name:** CA Lindbergh SP Picnic Area Vault  
**Facility Condition Index:** 0.02 - **Excellent**

**Building Code:** R2900308980  
**Building Name:** CA Lindbergh SP Picnic Area Vault  
**Facility Condition Index:** 0.02 - **Excellent**

**Building Code:** R2900308990  
**Building Name:** CA Lindbergh SP Picnic Area Vault  
**Facility Condition Index:** 0.02 - **Excellent**

**Cost Model Name:** Vault Toilet  
**Address:** 1615 LINDBERGH DR S  
**City Code:** LITTLE FALLS

**Cost Model Name:** Vault Toilet  
**Address:** 1615 LINDBERGH DR S  
**City Code:** LITTLE FALLS

**Cost Model Name:** Single-story Work Facility  
**Address:** 17912 GROUSE RD  
**City Code:** LITTLE FALLS

**Cost Model Name:** Vault Toilet  
**Address:** 1615 LINDBERGH DR S  
**City Code:** LITTLE FALLS

**Cost Model Name:** Vault Toilet  
**Address:** 1615 LINDBERGH DR S  
**City Code:** LITTLE FALLS

**Cost Model Name:** Vault Toilet  
**Address:** 1615 LINDBERGH DR S  
**City Code:** LITTLE FALLS

**Current Replacement Value:** \$11,337  
**Deferred Maintenance:** \$3,665  
**Ext. Gross Area:** 34

**Current Replacement Value:** \$15,689  
**Deferred Maintenance:** \$2,307  
**Ext. Gross Area:** 41

**Current Replacement Value:** \$70,806  
**Deferred Maintenance:** \$12,550  
**Ext. Gross Area:** 989

**Current Replacement Value:** \$33,399  
**Deferred Maintenance:** \$668  
**Ext. Gross Area:** 51

**Current Replacement Value:** \$33,399  
**Deferred Maintenance:** \$668  
**Ext. Gross Area:** 51

**Current Replacement Value:** \$33,399  
**Deferred Maintenance:** \$668  
**Ext. Gross Area:** 51

**Site: R290014 - Crow Wing State Park**

**Building Code:** R2900140010  
**Building Name:** Crow Wing SP Kinney Residence  
**Facility Condition Index:** 0.80 - **Crisis**

**Building Code:** R2900140020  
**Building Name:** Crow Wing SP Kinney Garage  
**Facility Condition Index:** 0.63 - **Crisis**

**Building Code:** R2900140030  
**Building Name:** Crow wing SP Schluender Residence  
**Facility Condition Index:** 0.10 - **Good**

**Building Code:** R2900140040  
**Building Name:** Crow Wing SP Schluender Shed  
**Facility Condition Index:** 0.20 - **Fair**

**Building Code:** R2900300860  
**Building Name:** Crow Wing SP Grp CG Picnic Sheltr 2  
**Facility Condition Index:** 0.31 - **Poor**

**Cost Model Name:** Single-family Residence  
**Address:** 1523 TWIN RIVERS LANE SW  
**City Code:** PILLAGER

**Cost Model Name:** Single-story Work Facility  
**Address:** 1523 TWIN RIVERS LANE SW  
**City Code:** PILLAGER

**Cost Model Name:** Single-family Residence  
**Address:** 14377 13th Avenue Sw  
**City Code:** PILLAGER

**Cost Model Name:** Utility Shed  
**Address:** 14377 13th Avenue Sw  
**City Code:** PILLAGER

**Cost Model Name:** Open Air Shelter  
**Address:** 3124 STATE PARK RD  
**City Code:** BRAINERD

**Current Replacement Value:** \$507,035  
**Deferred Maintenance:** \$406,186  
**Ext. Gross Area:** 784

**Current Replacement Value:** \$42,112  
**Deferred Maintenance:** \$26,508  
**Ext. Gross Area:** 1,872

**Current Replacement Value:** \$793,155  
**Deferred Maintenance:** \$82,744  
**Ext. Gross Area:** 2,912

**Current Replacement Value:** \$53,487  
**Deferred Maintenance:** \$10,640  
**Ext. Gross Area:** 432

**Current Replacement Value:** \$66,097  
**Deferred Maintenance:** \$20,665  
**Ext. Gross Area:** 320



**Building Code:** R2900300870  
**Building Name:** Crow Wing SP S Picnic Area San Bldg  
**Facility Condition Index:** 0.18 - Fair

**Building Code:** R2900300880  
**Building Name:** Crow Wing SP CG Sanitation  
**Facility Condition Index:** 0.25 - Fair

**Building Code:** R2900300890  
**Building Name:** Crow Wing SP Residence  
**Facility Condition Index:** 0.24 - Fair

**Building Code:** R2900300900  
**Building Name:** Crow Wing SP HQ Area Cold Storage  
**Facility Condition Index:** 0.38 - Poor

**Building Code:** R2900300910  
**Building Name:** Crow Wing SP Shop  
**Facility Condition Index:** 0.16 - Fair

**Building Code:** R2900300920  
**Building Name:** Crow Wing SP HQ Area Office  
**Facility Condition Index:** 0.13 - Good

**Building Code:** R2900300930  
**Building Name:** Crow Wing SP HQ Area Cold Storage  
**Facility Condition Index:** 0.33 - Poor

**Building Code:** R2900303590  
**Building Name:** Crow Wing SP Shop Area Oil House  
**Facility Condition Index:** 0.10 - Good

**Building Code:** R2900304590  
**Building Name:** Crow Wing SP CG Mens A-Loop Vault  
**Facility Condition Index:** 0.33 - Poor

**Building Code:** R2900304600  
**Building Name:** Crow Wing SP CG Womens A-Loop Vault  
**Facility Condition Index:** 0.33 - Poor

**Building Code:** R2900305140  
**Building Name:** Crow Wing SP Group CG Vault Toilet  
**Facility Condition Index:** 0.25 - Fair

**Building Code:** R2900305170  
**Building Name:** Crow Wing SP Interp Center  
**Facility Condition Index:** 0.53 - Crisis

**Cost Model Name:** Single-story Restroom Facility  
**Address:** 3124 STATE PARK RD  
**City Code:** BRAINERD

**Cost Model Name:** Single-story Restroom Facility  
**Address:** 3124 STATE PARK RD  
**City Code:** BRAINERD

**Cost Model Name:** Single-family Residence  
**Address:** 3124 STATE PARK RD  
**City Code:** BRAINERD

**Cost Model Name:** Butler-style Warehouse Building  
**Address:** 3124 STATE PARK RD  
**City Code:** BRAINERD

**Cost Model Name:** Butler-style Warehouse Building  
**Address:** 3124 STATE PARK RD  
**City Code:** BRAINERD

**Cost Model Name:** Single-story Office/Public Access Facility  
**Address:** 3124 STATE PARK RD  
**City Code:** BRAINERD

**Cost Model Name:** Single-family Residence  
**Address:** 3124 STATE PARK RD  
**City Code:** BRAINERD

**Cost Model Name:** Utility Shed  
**Address:** 3124 STATE PARK RD  
**City Code:** BRAINERD

**Cost Model Name:** Vault Toilet  
**Address:** 3124 STATE PARK RD  
**City Code:** BRAINERD

**Cost Model Name:** Vault Toilet  
**Address:** 3124 STATE PARK RD  
**City Code:** BRAINERD

**Cost Model Name:** Vault Toilet  
**Address:** 3124 STATE PARK RD  
**City Code:** BRAINERD

**Cost Model Name:** Single-family Residence  
**Address:** 3124 STATE PARK RD  
**City Code:** BRAINERD

**Current Replacement Value:** \$707,062  
**Deferred Maintenance:** \$128,525  
**Ext. Gross Area:** 1,488

**Current Replacement Value:** \$238,679  
**Deferred Maintenance:** \$58,489  
**Ext. Gross Area:** 640

**Current Replacement Value:** \$790,965  
**Deferred Maintenance:** \$188,000  
**Ext. Gross Area:** 2,546

**Current Replacement Value:** \$137,030  
**Deferred Maintenance:** \$51,762  
**Ext. Gross Area:** 968

**Current Replacement Value:** \$374,064  
**Deferred Maintenance:** \$59,694  
**Ext. Gross Area:** 1,920

**Current Replacement Value:** \$253,703  
**Deferred Maintenance:** \$31,766  
**Ext. Gross Area:** 526

**Current Replacement Value:** \$250,883  
**Deferred Maintenance:** \$83,551  
**Ext. Gross Area:** 1,070

**Current Replacement Value:** \$17,749  
**Deferred Maintenance:** \$1,775  
**Ext. Gross Area:** 96

**Current Replacement Value:** \$11,507  
**Deferred Maintenance:** \$3,797  
**Ext. Gross Area:** 28

**Current Replacement Value:** \$11,507  
**Deferred Maintenance:** \$3,797  
**Ext. Gross Area:** 28

**Current Replacement Value:** \$20,821  
**Deferred Maintenance:** \$5,184  
**Ext. Gross Area:** 40

**Current Replacement Value:** \$223,261  
**Deferred Maintenance:** \$118,444  
**Ext. Gross Area:** 1,440

**Building Code:** R2900306800  
**Building Name:** Crow Wing SP CG C Vault Toilet  
**Facility Condition Index:** 0.13 - **Good**

**Building Code:** R2900306810  
**Building Name:** Crow Wing SP N Picnic Ar Vault Toil  
**Facility Condition Index:** 0.11 - **Good**

**Building Code:** R2900306820  
**Building Name:** Crow Wing SP CG Cabin  
**Facility Condition Index:** 0.10 - **Good**

**Building Code:** R2900307110  
**Building Name:** Crow Wing SP Cold Storage  
**Facility Condition Index:** 0.13 - **Good**

**Building Code:** R2900307270  
**Building Name:** Crow Wing SP S Picnic Ar Vault Toil  
**Facility Condition Index:** 0.10 - **Good**

**Building Code:** R2900307370  
**Building Name:** Crow Wing SP CG Spring House  
**Facility Condition Index:** 0.03 - **Excellent**

**Cost Model Name:** Vault Toilet  
**Address:** 3124 STATE PARK RD  
**City Code:** BRAINERD

**Cost Model Name:** Vault Toilet  
**Address:** 3124 STATE PARK RD  
**City Code:** BRAINERD

**Cost Model Name:** Single-family Residence  
**Address:** 3124 STATE PARK RD  
**City Code:** BRAINERD

**Cost Model Name:** Single-story Work Facility  
**Address:** 3124 STATE PARK RD  
**City Code:** BRAINERD

**Cost Model Name:** Vault Toilet  
**Address:** 3124 STATE PARK RD  
**City Code:** BRAINERD

**Cost Model Name:** Utility Shed  
**Address:** 3124 STATE PARK RD  
**City Code:** BRAINERD

**Current Replacement Value:** \$13,158  
**Deferred Maintenance:** \$1,759  
**Ext. Gross Area:** 40

**Current Replacement Value:** \$20,882  
**Deferred Maintenance:** \$2,289  
**Ext. Gross Area:** 40

**Current Replacement Value:** \$57,853  
**Deferred Maintenance:** \$5,785  
**Ext. Gross Area:** 264

**Current Replacement Value:** \$207,062  
**Deferred Maintenance:** \$26,637  
**Ext. Gross Area:** 1,154

**Current Replacement Value:** \$21,871  
**Deferred Maintenance:** \$2,187  
**Ext. Gross Area:** 47

**Current Replacement Value:** \$48,520  
**Deferred Maintenance:** \$1,274  
**Ext. Gross Area:** 36

**Site: R290015 - Cuyuna Country SRA**

**Building Code:** R2900209040  
**Building Name:** Cuyuna Portsmouth CG Sanitation  
**Facility Condition Index:** 0.28 - **Fair**

**Building Code:** R2900209340  
**Building Name:** Cuyuna Portsmouth M Vault Concrete  
**Facility Condition Index:** 0.02 - **Excellent**

**Building Code:** R2900209350  
**Building Name:** Cuyuna Pennington M Vault Concrete  
**Facility Condition Index:** 0.02 - **Excellent**

**Building Code:** R2900209360  
**Building Name:** Cuyuna Sagamore Mine Vault Concrete  
**Facility Condition Index:** 0.02 - **Excellent**

**Building Code:** R2900209370  
**Building Name:** Cuyuna Croft Mine Site Cold Storage  
**Facility Condition Index:** 0.33 - **Poor**

**Cost Model Name:** Single-story Restroom Facility  
**Address:** 307 3RD ST  
**City Code:** IRONTON

**Cost Model Name:** Vault Toilet  
**Address:** 17951 COUNTY RD 30  
**City Code:** CROSBY

**Cost Model Name:** Vault Toilet  
**Address:** 19406 NORTH RD  
**City Code:** IRONTON

**Cost Model Name:** Vault Toilet  
**Address:** 20141 SAGAMORE RD  
**City Code:** IRONTON

**Cost Model Name:** Utility Shed  
**Address:** 307 3RD ST  
**City Code:** IRONTON

**Current Replacement Value:** \$301,342  
**Deferred Maintenance:** \$83,028  
**Ext. Gross Area:** 1,117

**Current Replacement Value:** \$40,416  
**Deferred Maintenance:** \$808  
**Ext. Gross Area:** 51

**Current Replacement Value:** \$40,416  
**Deferred Maintenance:** \$808  
**Ext. Gross Area:** 51

**Current Replacement Value:** \$40,416  
**Deferred Maintenance:** \$808  
**Ext. Gross Area:** 51

**Current Replacement Value:** \$14,863  
**Deferred Maintenance:** \$4,905  
**Ext. Gross Area:** 96

**Building Code:** R2900209380  
**Building Name:** Cuyuna Croft Mine Vault Concrete  
**Facility Condition Index:** 0.02 - **Excellent**

**Building Code:** R2900209950  
**Building Name:** Yawkey Mine Lake Manganese Yurt  
**Facility Condition Index:** 0.02 - **Excellent**

**Building Code:** R2900209960  
**Building Name:** Cuyuna Yawkey Mine Lake Picnic 1  
**Facility Condition Index:** 0.02 - **Excellent**

**Building Code:** R2900209970  
**Building Name:** Yawkey Mine Lake Silkstone Yurt  
**Facility Condition Index:** 0.02 - **Excellent**

**Building Code:** R2900209980  
**Building Name:** Cuyuna Yawkey Mine Lake Picnic 2  
**Facility Condition Index:** 0.02 - **Excellent**

**Building Code:** R2900209990  
**Building Name:** Cuyuna Yawkey Mine Vault Concrete  
**Facility Condition Index:** 0.02 - **Excellent**

**Building Code:** R2900210000  
**Building Name:** Yawkey Mine Lake Binghamite Yurt  
**Facility Condition Index:** 0.02 - **Excellent**

**Building Code:** R2900210010  
**Building Name:** Cuyuna Yawkey Mine Lake Picnic 3  
**Facility Condition Index:** 0.02 - **Excellent**

**Building Code:** R2900210290  
**Building Name:** Cuyuna Huntington Water Treatment  
**Facility Condition Index:** 0.02 - **Excellent**

**Building Code:** R2900210300  
**Building Name:** Cuyuna Huntington Picnic Shelter 1  
**Facility Condition Index:** 0.08 - **Good**

**Building Code:** R2900210310  
**Building Name:** Cuyuna Huntington Vault Concrete  
**Facility Condition Index:** 0.02 - **Excellent**

**Building Code:** R2900210320  
**Building Name:** Cuyuna Country SRA Vault Concrete  
**Facility Condition Index:** 0.02 - **Excellent**

**Cost Model Name:** Vault Toilet  
**Address:** 307 3RD ST  
**City Code:** IRONTON

**Cost Model Name:** Fabric Structure  
**Address:** 307 3RD ST  
**City Code:** IRONTON

**Cost Model Name:** Open Air Shelter  
**Address:** 307 3RD ST  
**City Code:** IRONTON

**Cost Model Name:** Fabric Structure  
**Address:** 307 3RD ST  
**City Code:** IRONTON

**Cost Model Name:** Open Air Shelter  
**Address:** 307 3RD ST  
**City Code:** IRONTON

**Cost Model Name:** Vault Toilet  
**Address:** 307 3RD ST  
**City Code:** IRONTON

**Cost Model Name:** Fabric Structure  
**Address:** 307 3RD ST  
**City Code:** IRONTON

**Cost Model Name:** Open Air Shelter  
**Address:** 307 3RD ST  
**City Code:** IRONTON

**Cost Model Name:** Utility Shed  
**Address:** Town Line Rd  
**City Code:** IRONTON

**Cost Model Name:** Open Air Shelter  
**Address:** Town Line Rd  
**City Code:** IRONTON

**Cost Model Name:** Vault Toilet  
**Address:** Town Line Rd  
**City Code:** IRONTON

**Cost Model Name:** Vault Toilet  
**Address:** Town Line Rd  
**City Code:** IRONTON

**Current Replacement Value:** \$88,915  
**Deferred Maintenance:** \$1,778  
**Ext. Gross Area:** 102

**Current Replacement Value:** \$84,559  
**Deferred Maintenance:** \$1,691  
**Ext. Gross Area:** 314

**Current Replacement Value:** \$24,929  
**Deferred Maintenance:** \$499  
**Ext. Gross Area:** 144

**Current Replacement Value:** \$84,559  
**Deferred Maintenance:** \$1,691  
**Ext. Gross Area:** 314

**Current Replacement Value:** \$24,929  
**Deferred Maintenance:** \$499  
**Ext. Gross Area:** 144

**Current Replacement Value:** \$68,707  
**Deferred Maintenance:** \$1,374  
**Ext. Gross Area:** 102

**Current Replacement Value:** \$84,559  
**Deferred Maintenance:** \$1,691  
**Ext. Gross Area:** 314

**Current Replacement Value:** \$24,929  
**Deferred Maintenance:** \$499  
**Ext. Gross Area:** 144

**Current Replacement Value:** \$82,628  
**Deferred Maintenance:** \$1,889  
**Ext. Gross Area:** 192

**Current Replacement Value:** \$96,250  
**Deferred Maintenance:** \$7,732  
**Ext. Gross Area:** 600

**Current Replacement Value:** \$40,416  
**Deferred Maintenance:** \$808  
**Ext. Gross Area:** 51

**Current Replacement Value:** \$40,416  
**Deferred Maintenance:** \$808  
**Ext. Gross Area:** 53

<b>Building Code:</b>	R2900220000	<b>Cost Model Name:</b>	Vault Toilet	<b>Current Replacement Value:</b>	\$68,707
<b>Building Name:</b>	Cuyuna Sagamore Double Vault	<b>Address:</b>	20939 Co. Rd. 59	<b>Deferred Maintenance:</b>	\$1,374
<b>Facility Condition Index:</b>	0.02 - <b>Excellent</b>	<b>City Code:</b>	RIVERTON	<b>Ext. Gross Area:</b>	102
<b>Building Code:</b>	R2900220010	<b>Cost Model Name:</b>	Open Air Shelter	<b>Current Replacement Value:</b>	\$99,369
<b>Building Name:</b>	Cuyuna Sagamore Picnic Shelter	<b>Address:</b>	20939 Co. Rd. 59	<b>Deferred Maintenance:</b>	\$1,987
<b>Facility Condition Index:</b>	0.02 - <b>Excellent</b>	<b>City Code:</b>	RIVERTON	<b>Ext. Gross Area:</b>	591
<b>Building Code:</b>	R2900220060	<b>Cost Model Name:</b>	Utility Shed	<b>Current Replacement Value:</b>	\$65,302
<b>Building Name:</b>	Cuyuna Sagamore Wellhouse	<b>Address:</b>	20939 Co. Rd. 59	<b>Deferred Maintenance:</b>	\$1,306
<b>Facility Condition Index:</b>	0.02 - <b>Excellent</b>	<b>City Code:</b>	RIVERTON	<b>Ext. Gross Area:</b>	86
<b>Building Code:</b>	R2900306060	<b>Cost Model Name:</b>	Single-story Office/Public Access Facility	<b>Current Replacement Value:</b>	\$449,687
<b>Building Name:</b>	Cuyuna Country SRA Office	<b>Address:</b>	307 3RD ST	<b>Deferred Maintenance:</b>	\$60,900
<b>Facility Condition Index:</b>	0.14 - <b>Good</b>	<b>City Code:</b>	IRONTON	<b>Ext. Gross Area:</b>	1,101
<b>Building Code:</b>	R2900306430	<b>Cost Model Name:</b>	Single-story Restroom Facility	<b>Current Replacement Value:</b>	\$229,563
<b>Building Name:</b>	Cuyuna Croft Mine Site Sanitation	<b>Address:</b>	307 3RD ST	<b>Deferred Maintenance:</b>	\$32,092
<b>Facility Condition Index:</b>	0.14 - <b>Good</b>	<b>City Code:</b>	IRONTON	<b>Ext. Gross Area:</b>	624
<b>Building Code:</b>	R2900306440	<b>Cost Model Name:</b>	Single-story Office/Public Access Facility	<b>Current Replacement Value:</b>	\$6,317
<b>Building Name:</b>	Cuyuna Croft Mine Site Concession	<b>Address:</b>	307 3RD ST	<b>Deferred Maintenance:</b>	\$1,358
<b>Facility Condition Index:</b>	0.22 - <b>Fair</b>	<b>City Code:</b>	IRONTON	<b>Ext. Gross Area:</b>	101
<b>Building Code:</b>	R2900306450	<b>Cost Model Name:</b>	Single-story Office/Public Access Facility	<b>Current Replacement Value:</b>	\$83,898
<b>Building Name:</b>	Cuyuna Croft M Cuyler Adam's Office	<b>Address:</b>	307 3RD ST	<b>Deferred Maintenance:</b>	\$24,132
<b>Facility Condition Index:</b>	0.29 - <b>Fair</b>	<b>City Code:</b>	IRONTON	<b>Ext. Gross Area:</b>	508
<b>Building Code:</b>	R2900306460	<b>Cost Model Name:</b>	Vault Toilet	<b>Current Replacement Value:</b>	\$44,583
<b>Building Name:</b>	Cuyuna Croft Mine Site Vault Toilet	<b>Address:</b>	307 3RD ST	<b>Deferred Maintenance:</b>	\$19,284
<b>Facility Condition Index:</b>	0.43 - <b>Poor</b>	<b>City Code:</b>	IRONTON	<b>Ext. Gross Area:</b>	96
<b>Building Code:</b>	R2900306470	<b>Cost Model Name:</b>	Single-family Residence	<b>Current Replacement Value:</b>	\$89,669
<b>Building Name:</b>	Cuyuna Croft Mine Site Crosby House	<b>Address:</b>	307 3RD ST	<b>Deferred Maintenance:</b>	\$34,148
<b>Facility Condition Index:</b>	0.38 - <b>Poor</b>	<b>City Code:</b>	IRONTON	<b>Ext. Gross Area:</b>	576
<b>Building Code:</b>	R2900306480	<b>Cost Model Name:</b>	Single-family Residence	<b>Current Replacement Value:</b>	\$12,799
<b>Building Name:</b>	Cuyuna Croft M Martinetto Residence	<b>Address:</b>	307 3RD ST	<b>Deferred Maintenance:</b>	\$10,411
<b>Facility Condition Index:</b>	0.81 - <b>Crisis</b>	<b>City Code:</b>	IRONTON	<b>Ext. Gross Area:</b>	144
<b>Building Code:</b>	R2900306490	<b>Cost Model Name:</b>	Single-story Office/Public Access Facility	<b>Current Replacement Value:</b>	\$129,429
<b>Building Name:</b>	Cuyuna Croft Mine Site Office	<b>Address:</b>	307 3RD ST	<b>Deferred Maintenance:</b>	\$17,704
<b>Facility Condition Index:</b>	0.14 - <b>Good</b>	<b>City Code:</b>	IRONTON	<b>Ext. Gross Area:</b>	240
<b>Building Code:</b>	R2900306500	<b>Cost Model Name:</b>	Single-story Office/Public Access Facility	<b>Current Replacement Value:</b>	\$190,754
<b>Building Name:</b>	Cuyuna Croft Mine Interp Occupied	<b>Address:</b>	307 3RD ST	<b>Deferred Maintenance:</b>	\$19,075
<b>Facility Condition Index:</b>	0.10 - <b>Good</b>	<b>City Code:</b>	IRONTON	<b>Ext. Gross Area:</b>	713

**Building Code:** R2900306510  
**Building Name:** Cuyuna Croft Mine Interp Occupied  
**Facility Condition Index:** 0.11 - **Good**

**Building Code:** R2900306520  
**Building Name:** Cuyuna Croft Mine Engineer's Office  
**Facility Condition Index:** 0.18 - **Fair**

**Building Code:** R2900306530  
**Building Name:** Cuyuna Croft Mine Interp Occupied  
**Facility Condition Index:** 0.21 - **Fair**

**Building Code:** R2900307280  
**Building Name:** Cuyuna Portsmouth CG Vault Toilet  
**Facility Condition Index:** 0.09 - **Good**

**Cost Model Name:** Single-story Office/Public Access Facility  
**Address:** 307 3RD ST  
**City Code:** IRONTON

**Cost Model Name:** Single-story Office/Public Access Facility  
**Address:** 307 3RD ST  
**City Code:** IRONTON

**Cost Model Name:** Single-story Office/Public Access Facility  
**Address:** 307 3RD ST  
**City Code:** IRONTON

**Cost Model Name:** Vault Toilet  
**Address:** 307 3RD ST  
**City Code:** IRONTON

**Current Replacement Value:** \$865,800  
**Deferred Maintenance:** \$99,209  
**Ext. Gross Area:** 3,780

**Current Replacement Value:** \$38,013  
**Deferred Maintenance:** \$6,836  
**Ext. Gross Area:** 256

**Current Replacement Value:** \$895,177  
**Deferred Maintenance:** \$186,010  
**Ext. Gross Area:** 3,116

**Current Replacement Value:** \$20,605  
**Deferred Maintenance:** \$1,890  
**Ext. Gross Area:** 47

**Site: R290016 - Father Hennepin State Park**

**Building Code:** R2900300940  
**Building Name:** Father Hennepin SP Shop  
**Facility Condition Index:** 0.22 - **Fair**

**Building Code:** R2900300960  
**Building Name:** Father Hennepin SP Residence  
**Facility Condition Index:** 0.20 - **Fair**

**Building Code:** R2900300970  
**Building Name:** Father Hennepin SP Picnic Shelter 2  
**Facility Condition Index:** 0.13 - **Good**

**Building Code:** R2900300980  
**Building Name:** Father Hennepin SP Picnic Shelter 1  
**Facility Condition Index:** 0.27 - **Fair**

**Building Code:** R2900301000  
**Building Name:** FH SP Lakeview CG Fish Cleaning Hse  
**Facility Condition Index:** 0.32 - **Poor**

**Building Code:** R2900301010  
**Building Name:** Father Hennepin SP Beach Sanitation  
**Facility Condition Index:** 0.40 - **Poor**

**Building Code:** R2900303050  
**Building Name:** Father Hennepin SP HQ Cold Storage  
**Facility Condition Index:** 0.22 - **Fair**

**Cost Model Name:** Single-story Work Facility  
**Address:** 41294 HENNEPIN PK RD  
**City Code:** ISLE

**Cost Model Name:** Single-family Residence  
**Address:** 41294 HENNEPIN PK RD  
**City Code:** ISLE

**Cost Model Name:** Open Air Shelter  
**Address:** 41294 HENNEPIN PK RD  
**City Code:** ISLE

**Cost Model Name:** Open Air Shelter  
**Address:** 41294 HENNEPIN PK RD  
**City Code:** ISLE

**Cost Model Name:** Single-story Work Facility  
**Address:** 41294 HENNEPIN PK RD  
**City Code:** ISLE

**Cost Model Name:** Single-story Restroom Facility  
**Address:** 41294 HENNEPIN PK RD  
**City Code:** ISLE

**Cost Model Name:** Single-story Work Facility  
**Address:** 41294 HENNEPIN PK RD  
**City Code:** ISLE

**Current Replacement Value:** \$438,898  
**Deferred Maintenance:** \$94,622  
**Ext. Gross Area:** 1,523

**Current Replacement Value:** \$560,184  
**Deferred Maintenance:** \$111,964  
**Ext. Gross Area:** 1,751

**Current Replacement Value:** \$234,670  
**Deferred Maintenance:** \$31,022  
**Ext. Gross Area:** 1,620

**Current Replacement Value:** \$225,589  
**Deferred Maintenance:** \$61,977  
**Ext. Gross Area:** 1,512

**Current Replacement Value:** \$139,146  
**Deferred Maintenance:** \$44,222  
**Ext. Gross Area:** 288

**Current Replacement Value:** \$162,924  
**Deferred Maintenance:** \$65,042  
**Ext. Gross Area:** 432

**Current Replacement Value:** \$176,159  
**Deferred Maintenance:** \$38,532  
**Ext. Gross Area:** 816

<b>Building Code:</b>	R2900303400	<b>Cost Model Name:</b>	Single-story Restroom Facility	<b>Current Replacement Value:</b>	\$381,719
<b>Building Name:</b>	FH SP Maple Grove CG Sanitation	<b>Address:</b>	41294 HENNEPIN PK RD	<b>Deferred Maintenance:</b>	\$106,840
<b>Facility Condition Index:</b>	0.28 - Fair	<b>City Code:</b>	ISLE	<b>Ext. Gross Area:</b>	934
<b>Building Code:</b>	R2900303420	<b>Cost Model Name:</b>	Single-story Work Facility	<b>Current Replacement Value:</b>	\$220,198
<b>Building Name:</b>	Father Hennepin SP Boat House	<b>Address:</b>	41294 HENNEPIN PK RD	<b>Deferred Maintenance:</b>	\$72,792
<b>Facility Condition Index:</b>	0.33 - Poor	<b>City Code:</b>	ISLE	<b>Ext. Gross Area:</b>	972
<b>Building Code:</b>	R2900304170	<b>Cost Model Name:</b>	Utility Shed	<b>Current Replacement Value:</b>	\$20,254
<b>Building Name:</b>	Father Hennepin SP HQ Oil House	<b>Address:</b>	41294 HENNEPIN PK RD	<b>Deferred Maintenance:</b>	\$1,921
<b>Facility Condition Index:</b>	0.09 - Good	<b>City Code:</b>	ISLE	<b>Ext. Gross Area:</b>	96
<b>Building Code:</b>	R2900304260	<b>Cost Model Name:</b>	Single-story Office/Public Access Facility	<b>Current Replacement Value:</b>	\$369,840
<b>Building Name:</b>	Father Hennepin SP Office	<b>Address:</b>	41294 HENNEPIN PK RD	<b>Deferred Maintenance:</b>	\$91,178
<b>Facility Condition Index:</b>	0.25 - Fair	<b>City Code:</b>	ISLE	<b>Ext. Gross Area:</b>	897
<b>Building Code:</b>	R2900304480	<b>Cost Model Name:</b>	Single-story Restroom Facility	<b>Current Replacement Value:</b>	\$411,679
<b>Building Name:</b>	FH SP Lakeview CG Sanitation	<b>Address:</b>	41294 HENNEPIN PK RD	<b>Deferred Maintenance:</b>	\$111,601
<b>Facility Condition Index:</b>	0.27 - Fair	<b>City Code:</b>	ISLE	<b>Ext. Gross Area:</b>	1,092
<b>Building Code:</b>	R2900306790	<b>Cost Model Name:</b>	Vault Toilet	<b>Current Replacement Value:</b>	\$15,969
<b>Building Name:</b>	Father Henn SP Picnic Vault Toilet	<b>Address:</b>	41294 HENNEPIN PK RD	<b>Deferred Maintenance:</b>	\$1,759
<b>Facility Condition Index:</b>	0.11 - Good	<b>City Code:</b>	ISLE	<b>Ext. Gross Area:</b>	40
<b>Building Code:</b>	R2900307160	<b>Cost Model Name:</b>	Vault Toilet	<b>Current Replacement Value:</b>	\$18,828
<b>Building Name:</b>	FH SP Lakeview CG Rght Mens Vault	<b>Address:</b>	41294 HENNEPIN PK RD	<b>Deferred Maintenance:</b>	\$1,312
<b>Facility Condition Index:</b>	0.07 - Good	<b>City Code:</b>	ISLE	<b>Ext. Gross Area:</b>	47
<b>Building Code:</b>	R2900307170	<b>Cost Model Name:</b>	Vault Toilet	<b>Current Replacement Value:</b>	\$19,826
<b>Building Name:</b>	FH SP Lakeview CG Left Wms Vault	<b>Address:</b>	41294 HENNEPIN PK RD	<b>Deferred Maintenance:</b>	\$3,968
<b>Facility Condition Index:</b>	0.20 - Fair	<b>City Code:</b>	ISLE	<b>Ext. Gross Area:</b>	47
<b>Building Code:</b>	R2900307180	<b>Cost Model Name:</b>	Vault Toilet	<b>Current Replacement Value:</b>	\$18,828
<b>Building Name:</b>	FH SP Maple Grove CG Rt Mens Vault	<b>Address:</b>	41294 HENNEPIN PK RD	<b>Deferred Maintenance:</b>	\$987
<b>Facility Condition Index:</b>	0.05 - Good	<b>City Code:</b>	ISLE	<b>Ext. Gross Area:</b>	47
<b>Building Code:</b>	R2900307190	<b>Cost Model Name:</b>	Vault Toilet	<b>Current Replacement Value:</b>	\$19,826
<b>Building Name:</b>	FH SP Maple Grv CG Left Wms Vault	<b>Address:</b>	41294 HENNEPIN PK RD	<b>Deferred Maintenance:</b>	\$3,797
<b>Facility Condition Index:</b>	0.19 - Fair	<b>City Code:</b>	ISLE	<b>Ext. Gross Area:</b>	48
<b>Building Code:</b>	R2900307770	<b>Cost Model Name:</b>	Open Air Storage Structure	<b>Current Replacement Value:</b>	\$35,027
<b>Building Name:</b>	Father Henn SP Wood Cold Storage	<b>Address:</b>	41294 HENNEPIN PK RD	<b>Deferred Maintenance:</b>	\$701
<b>Facility Condition Index:</b>	0.02 - Excellent	<b>City Code:</b>	ISLE	<b>Ext. Gross Area:</b>	387
<b>Building Code:</b>	R2900307780	<b>Cost Model Name:</b>	Vault Toilet	<b>Current Replacement Value:</b>	\$19,974
<b>Building Name:</b>	Father Henn SP Boat Vault Toilet	<b>Address:</b>	41294 HENNEPIN PK RD	<b>Deferred Maintenance:</b>	\$1,997
<b>Facility Condition Index:</b>	0.10 - Good	<b>City Code:</b>	ISLE	<b>Ext. Gross Area:</b>	48



**Building Code:** R2900308280  
**Building Name:** FH SP Group CG Vault Concrete  
**Facility Condition Index:** 0.10 - **Good**

**Cost Model Name:** Vault Toilet  
**Address:** 41294 HENNEPIN PK RD  
**City Code:** ISLE

**Current Replacement Value:** \$65,590  
**Deferred Maintenance:** \$6,559  
**Ext. Gross Area:** 102

**Site: R290017 - Flandrau State Park**

**Building Code:** R2900400320  
**Building Name:** Flandrau SP Res Garage/Cold Storage  
**Facility Condition Index:** 0.24 - **Fair**

**Cost Model Name:** Bunker  
**Address:** 1300 SUMMIT AVE  
**City Code:** NEW ULM

**Current Replacement Value:** \$1,607,870  
**Deferred Maintenance:** \$381,224  
**Ext. Gross Area:** 2,350

**Building Code:** R2900400330  
**Building Name:** Flandrau SP Residence  
**Facility Condition Index:** 0.19 - **Fair**

**Cost Model Name:** Single-family Residence  
**Address:** 1304 SUMMIT AVE  
**City Code:** NEW ULM

**Current Replacement Value:** \$1,712,241  
**Deferred Maintenance:** \$322,415  
**Ext. Gross Area:** 2,560

**Building Code:** R2900400350  
**Building Name:** Flandrau SP Group CG Cabin 1  
**Facility Condition Index:** 0.28 - **Fair**

**Cost Model Name:** Single-family Residence  
**Address:** 14316 215th St.  
**City Code:** NEW ULM

**Current Replacement Value:** \$199,634  
**Deferred Maintenance:** \$56,559  
**Ext. Gross Area:** 720

**Building Code:** R2900400360  
**Building Name:** Flandrau SP Group CG Cabin 2  
**Facility Condition Index:** 0.34 - **Poor**

**Cost Model Name:** Single-family Residence  
**Address:** 14316 215th St.  
**City Code:** NEW ULM

**Current Replacement Value:** \$228,052  
**Deferred Maintenance:** \$78,177  
**Ext. Gross Area:** 720

**Building Code:** R2900400370  
**Building Name:** Flandrau SP Group CG Cabin 3  
**Facility Condition Index:** 0.23 - **Fair**

**Cost Model Name:** Single-family Residence  
**Address:** 14316 215th St.  
**City Code:** NEW ULM

**Current Replacement Value:** \$228,052  
**Deferred Maintenance:** \$52,909  
**Ext. Gross Area:** 720

**Building Code:** R2900400380  
**Building Name:** Flandrau SP Group CG Cabin 4  
**Facility Condition Index:** 0.26 - **Fair**

**Cost Model Name:** Single-family Residence  
**Address:** 14316 215TH ST.  
**City Code:** NEW ULM

**Current Replacement Value:** \$228,052  
**Deferred Maintenance:** \$58,836  
**Ext. Gross Area:** 720

**Building Code:** R2900400390  
**Building Name:** Flandrau SP Group CG Cabin 5  
**Facility Condition Index:** 0.23 - **Fair**

**Cost Model Name:** Single-family Residence  
**Address:** 14316 215TH ST.  
**City Code:** NEW ULM

**Current Replacement Value:** \$156,774  
**Deferred Maintenance:** \$36,751  
**Ext. Gross Area:** 720

**Building Code:** R2900400400  
**Building Name:** Flandrau SP Group CG Cabin 6  
**Facility Condition Index:** 0.25 - **Fair**

**Cost Model Name:** Single-family Residence  
**Address:** 14316 215TH ST.  
**City Code:** NEW ULM

**Current Replacement Value:** \$190,044  
**Deferred Maintenance:** \$47,327  
**Ext. Gross Area:** 720

**Building Code:** R2900400410  
**Building Name:** Flandrau SP Group CG Cabin 7  
**Facility Condition Index:** 0.25 - **Fair**

**Cost Model Name:** Single-family Residence  
**Address:** 14316 215TH ST.  
**City Code:** NEW ULM

**Current Replacement Value:** \$204,719  
**Deferred Maintenance:** \$51,136  
**Ext. Gross Area:** 720

**Building Code:** R2900400420  
**Building Name:** Flandrau SP Group CG Cabin 8  
**Facility Condition Index:** 0.28 - **Fair**

**Cost Model Name:** Single-family Residence  
**Address:** 14316 215TH ST.  
**City Code:** NEW ULM

**Current Replacement Value:** \$228,052  
**Deferred Maintenance:** \$62,967  
**Ext. Gross Area:** 720



<b>Building Code:</b>	R2900400430	<b>Cost Model Name:</b>	Single-story Restroom Facility	<b>Current Replacement Value:</b>	\$272,693
<b>Building Name:</b>	Flandrau SP Group CG Mens San Bldg	<b>Address:</b>	14316 215TH ST.	<b>Deferred Maintenance:</b>	\$77,768
<b>Facility Condition Index:</b>	0.29 - Fair	<b>City Code:</b>	NEW ULM	<b>Ext. Gross Area:</b>	522
<b>Building Code:</b>	R2900400440	<b>Cost Model Name:</b>	Single-story Restroom Facility	<b>Current Replacement Value:</b>	\$246,083
<b>Building Name:</b>	Flandrau SP Group CG Women San Bldg	<b>Address:</b>	14316 215TH ST.	<b>Deferred Maintenance:</b>	\$44,728
<b>Facility Condition Index:</b>	0.18 - Fair	<b>City Code:</b>	NEW ULM	<b>Ext. Gross Area:</b>	522
<b>Building Code:</b>	R2900400450	<b>Cost Model Name:</b>	Single-story Office/Public Access Facility	<b>Current Replacement Value:</b>	\$1,090,986
<b>Building Name:</b>	Flandrau SP Group CG Dining Hall	<b>Address:</b>	14316 215TH ST.	<b>Deferred Maintenance:</b>	\$236,974
<b>Facility Condition Index:</b>	0.22 - Fair	<b>City Code:</b>	NEW ULM	<b>Ext. Gross Area:</b>	2,701
<b>Building Code:</b>	R2900400460	<b>Cost Model Name:</b>	Single-story Office/Public Access Facility	<b>Current Replacement Value:</b>	\$1,880,216
<b>Building Name:</b>	Flandrau SP Bath House	<b>Address:</b>	1300 SUMMIT AVE	<b>Deferred Maintenance:</b>	\$325,627
<b>Facility Condition Index:</b>	0.17 - Fair	<b>City Code:</b>	NEW ULM	<b>Ext. Gross Area:</b>	4,250
<b>Building Code:</b>	R2900400470	<b>Cost Model Name:</b>	Bunker	<b>Current Replacement Value:</b>	\$536,443
<b>Building Name:</b>	Flandrau SP Semi-Modern Stone Cabin	<b>Address:</b>	1300 SUMMIT AVE	<b>Deferred Maintenance:</b>	\$10,729
<b>Facility Condition Index:</b>	0.02 - Excellent	<b>City Code:</b>	NEW ULM	<b>Ext. Gross Area:</b>	700
<b>Building Code:</b>	R2900400510	<b>Cost Model Name:</b>	Single-story Work Facility	<b>Current Replacement Value:</b>	\$1,398,439
<b>Building Name:</b>	Flandrau SP Shop	<b>Address:</b>	1300 SUMMIT AVE	<b>Deferred Maintenance:</b>	\$366,534
<b>Facility Condition Index:</b>	0.26 - Fair	<b>City Code:</b>	NEW ULM	<b>Ext. Gross Area:</b>	3,850
<b>Building Code:</b>	R2900400530	<b>Cost Model Name:</b>	Single-family Residence	<b>Current Replacement Value:</b>	\$468,475
<b>Building Name:</b>	Flandrau SP Group CG Cabin	<b>Address:</b>	14316 215TH ST.	<b>Deferred Maintenance:</b>	\$167,449
<b>Facility Condition Index:</b>	0.36 - Poor	<b>City Code:</b>	NEW ULM	<b>Ext. Gross Area:</b>	1,908
<b>Building Code:</b>	R2900403100	<b>Cost Model Name:</b>	Open Air Storage Structure	<b>Current Replacement Value:</b>	\$80,846
<b>Building Name:</b>	Flandrau SP Pump House	<b>Address:</b>	1300 SUMMIT AVE	<b>Deferred Maintenance:</b>	\$6,827
<b>Facility Condition Index:</b>	0.08 - Good	<b>City Code:</b>	NEW ULM	<b>Ext. Gross Area:</b>	675
<b>Building Code:</b>	R2900403120	<b>Cost Model Name:</b>	Vault Toilet	<b>Current Replacement Value:</b>	\$25,942
<b>Building Name:</b>	Flandrau SP Picnic Ar Vault Toilet	<b>Address:</b>	1300 SUMMIT AVE	<b>Deferred Maintenance:</b>	\$9,676
<b>Facility Condition Index:</b>	0.37 - Poor	<b>City Code:</b>	NEW ULM	<b>Ext. Gross Area:</b>	64
<b>Building Code:</b>	R2900403170	<b>Cost Model Name:</b>	Vault Toilet	<b>Current Replacement Value:</b>	\$26,283
<b>Building Name:</b>	Flandrau SP Rustic CG Vault Toilet	<b>Address:</b>	1300 SUMMIT AVE	<b>Deferred Maintenance:</b>	\$8,673
<b>Facility Condition Index:</b>	0.33 - Poor	<b>City Code:</b>	NEW ULM	<b>Ext. Gross Area:</b>	64
<b>Building Code:</b>	R2900403180	<b>Cost Model Name:</b>	Vault Toilet	<b>Current Replacement Value:</b>	\$26,078
<b>Building Name:</b>	Flandrau SP Rustic CG Vault Toilet	<b>Address:</b>	1300 SUMMIT AVE	<b>Deferred Maintenance:</b>	\$6,738
<b>Facility Condition Index:</b>	0.26 - Fair	<b>City Code:</b>	NEW ULM	<b>Ext. Gross Area:</b>	64
<b>Building Code:</b>	R2900404020	<b>Cost Model Name:</b>	Single-story Office/Public Access Facility	<b>Current Replacement Value:</b>	\$541,653
<b>Building Name:</b>	Flandrau SP Contact Station	<b>Address:</b>	1300 SUMMIT AVE	<b>Deferred Maintenance:</b>	\$84,426
<b>Facility Condition Index:</b>	0.16 - Fair	<b>City Code:</b>	NEW ULM	<b>Ext. Gross Area:</b>	1,311

<b>Building Code:</b>	R2900404140	<b>Cost Model Name:</b>	Utility Shed	<b>Current Replacement Value:</b>	\$18,007
<b>Building Name:</b>	Flandrau SP Oil House	<b>Address:</b>	1300 SUMMIT AVE	<b>Deferred Maintenance:</b>	\$6,001
<b>Facility Condition Index:</b>	0.33 - <b>Poor</b>	<b>City Code:</b>	NEW ULM	<b>Ext. Gross Area:</b>	60
<b>Building Code:</b>	R2900404550	<b>Cost Model Name:</b>	Vault Toilet	<b>Current Replacement Value:</b>	\$26,078
<b>Building Name:</b>	Flandrau SP Beach Hse Vault Toilet	<b>Address:</b>	1300 SUMMIT AVE	<b>Deferred Maintenance:</b>	\$5,591
<b>Facility Condition Index:</b>	0.21 - <b>Fair</b>	<b>City Code:</b>	NEW ULM	<b>Ext. Gross Area:</b>	64
<b>Building Code:</b>	R2900404560	<b>Cost Model Name:</b>	Open Air Shelter	<b>Current Replacement Value:</b>	\$76,009
<b>Building Name:</b>	Flandrau SP Wood Cold Storage	<b>Address:</b>	1300 SUMMIT AVE	<b>Deferred Maintenance:</b>	\$25,083
<b>Facility Condition Index:</b>	0.33 - <b>Poor</b>	<b>City Code:</b>	NEW ULM	<b>Ext. Gross Area:</b>	600
<b>Building Code:</b>	R2900404650	<b>Cost Model Name:</b>	Single-story Restroom Facility	<b>Current Replacement Value:</b>	\$357,329
<b>Building Name:</b>	Flandrau SP Semi-Modern Sanitation	<b>Address:</b>	1300 SUMMIT AVE	<b>Deferred Maintenance:</b>	\$13,191
<b>Facility Condition Index:</b>	0.04 - <b>Excellent</b>	<b>City Code:</b>	NEW ULM	<b>Ext. Gross Area:</b>	1,000
<b>Building Code:</b>	R2900404860	<b>Cost Model Name:</b>	Vault Toilet	<b>Current Replacement Value:</b>	\$26,078
<b>Building Name:</b>	Flandrau SP Group CG Vault Toilet	<b>Address:</b>	14316 215TH ST.	<b>Deferred Maintenance:</b>	\$3,902
<b>Facility Condition Index:</b>	0.15 - <b>Good</b>	<b>City Code:</b>	NEW ULM	<b>Ext. Gross Area:</b>	64
<b>Building Code:</b>	R2900405220	<b>Cost Model Name:</b>	Vault Toilet	<b>Current Replacement Value:</b>	\$32,033
<b>Building Name:</b>	Flandrau SP Vault Concrete	<b>Address:</b>	1300 SUMMIT AVE	<b>Deferred Maintenance:</b>	\$641
<b>Facility Condition Index:</b>	0.02 - <b>Excellent</b>	<b>City Code:</b>	NEW ULM	<b>Ext. Gross Area:</b>	48
<b>Building Code:</b>	R2900405230	<b>Cost Model Name:</b>	Single-family Residence	<b>Current Replacement Value:</b>	\$98,610
<b>Building Name:</b>	Flandrau SP Camper Cabin 1	<b>Address:</b>	1300 SUMMIT AVE	<b>Deferred Maintenance:</b>	\$3,933
<b>Facility Condition Index:</b>	0.04 - <b>Excellent</b>	<b>City Code:</b>	NEW ULM	<b>Ext. Gross Area:</b>	288
<b>Building Code:</b>	R2900405240	<b>Cost Model Name:</b>	Single-family Residence	<b>Current Replacement Value:</b>	\$98,610
<b>Building Name:</b>	Flandrau SP Camper Cabin 2	<b>Address:</b>	1300 SUMMIT AVE	<b>Deferred Maintenance:</b>	\$3,933
<b>Facility Condition Index:</b>	0.04 - <b>Excellent</b>	<b>City Code:</b>	NEW ULM	<b>Ext. Gross Area:</b>	288
<b>Building Code:</b>	R2900405430	<b>Cost Model Name:</b>	Utility Shed	<b>Current Replacement Value:</b>	\$78,511
<b>Building Name:</b>	Flandrau SP Wood Shed	<b>Address:</b>	1300 SUMMIT AVE	<b>Deferred Maintenance:</b>	\$2,022
<b>Facility Condition Index:</b>	0.03 - <b>Excellent</b>	<b>City Code:</b>	NEW ULM	<b>Ext. Gross Area:</b>	280
<b>Building Code:</b>	R2900405810	<b>Cost Model Name:</b>	Vault Toilet	<b>Current Replacement Value:</b>	\$34,475
<b>Building Name:</b>	Flandrau State Park SM Vault Toilet	<b>Address:</b>	1300 Summit Ave	<b>Deferred Maintenance:</b>	\$721
<b>Facility Condition Index:</b>	0.02 - <b>Excellent</b>	<b>City Code:</b>	NEW ULM	<b>Ext. Gross Area:</b>	102
<b>Building Code:</b>	R2900405820	<b>Cost Model Name:</b>	Vault Toilet	<b>Current Replacement Value:</b>	\$36,396
<b>Building Name:</b>	Flandrau SP Rustic Double Vault	<b>Address:</b>	1300 Summit Ave	<b>Deferred Maintenance:</b>	\$728
<b>Facility Condition Index:</b>	0.02 - <b>Excellent</b>	<b>City Code:</b>	NEW ULM	<b>Ext. Gross Area:</b>	102

**Site: R290018 - Forestville-Mystery Cave State Park**

<b>Building Code:</b>	R2900501410	<b>Cost Model Name:</b>	Single-story Restroom Facility	<b>Current Replacement Value:</b>	\$677,209
<b>Building Name:</b>	F-MC SP Main CG Sanitation	<b>Address:</b>	21071 CTY 118	<b>Deferred Maintenance:</b>	\$202,907
<b>Facility Condition Index:</b>	0.30 - Fair	<b>City Code:</b>	PRESTON	<b>Ext. Gross Area:</b>	1,702
<b>Building Code:</b>	R2900501470	<b>Cost Model Name:</b>	Utility Shed	<b>Current Replacement Value:</b>	\$94,636
<b>Building Name:</b>	F-MC SP Main CG Pump House	<b>Address:</b>	21071 CTY 118	<b>Deferred Maintenance:</b>	\$18,135
<b>Facility Condition Index:</b>	0.19 - Fair	<b>City Code:</b>	PRESTON	<b>Ext. Gross Area:</b>	121
<b>Building Code:</b>	R2900501480	<b>Cost Model Name:</b>	Open Air Storage Structure	<b>Current Replacement Value:</b>	\$274,321
<b>Building Name:</b>	F-MC SP Group CG Cold Storage	<b>Address:</b>	21071 CTY 118	<b>Deferred Maintenance:</b>	\$80,122
<b>Facility Condition Index:</b>	0.29 - Fair	<b>City Code:</b>	PRESTON	<b>Ext. Gross Area:</b>	1,952
<b>Building Code:</b>	R2900501860	<b>Cost Model Name:</b>	Single-story Restroom Facility	<b>Current Replacement Value:</b>	\$1,125,219
<b>Building Name:</b>	F-MC SP Picnic Area Sanitation	<b>Address:</b>	21071 CTY 118	<b>Deferred Maintenance:</b>	\$309,878
<b>Facility Condition Index:</b>	0.28 - Fair	<b>City Code:</b>	PRESTON	<b>Ext. Gross Area:</b>	2,800
<b>Building Code:</b>	R2900501880	<b>Cost Model Name:</b>	Single-story Work Facility	<b>Current Replacement Value:</b>	\$404,286
<b>Building Name:</b>	F-MC SP Forestville Shop	<b>Address:</b>	21071 CTY 118	<b>Deferred Maintenance:</b>	\$76,895
<b>Facility Condition Index:</b>	0.19 - Fair	<b>City Code:</b>	PRESTON	<b>Ext. Gross Area:</b>	1,460
<b>Building Code:</b>	R2900501890	<b>Cost Model Name:</b>	Utility Shed	<b>Current Replacement Value:</b>	\$64,855
<b>Building Name:</b>	F-MC SP Oil House	<b>Address:</b>	21071 CTY 118	<b>Deferred Maintenance:</b>	\$7,799
<b>Facility Condition Index:</b>	0.12 - Good	<b>City Code:</b>	PRESTON	<b>Ext. Gross Area:</b>	103
<b>Building Code:</b>	R2900501950	<b>Cost Model Name:</b>	Single-story Office/Public Access Facility	<b>Current Replacement Value:</b>	\$401,640
<b>Building Name:</b>	F-MC SP Forestville Contact Station	<b>Address:</b>	21071 CTY 118	<b>Deferred Maintenance:</b>	\$50,582
<b>Facility Condition Index:</b>	0.13 - Good	<b>City Code:</b>	PRESTON	<b>Ext. Gross Area:</b>	901
<b>Building Code:</b>	R2900502080	<b>Cost Model Name:</b>	Single-family Residence	<b>Current Replacement Value:</b>	\$1,141,841
<b>Building Name:</b>	F-MC SP Residence	<b>Address:</b>	21071 CTY 118	<b>Deferred Maintenance:</b>	\$872,148
<b>Facility Condition Index:</b>	0.76 - Crisis	<b>City Code:</b>	PRESTON	<b>Ext. Gross Area:</b>	3,539
<b>Building Code:</b>	R2900502090	<b>Cost Model Name:</b>	Single-story Work Facility	<b>Current Replacement Value:</b>	\$201,596
<b>Building Name:</b>	F-MC SP Mystery Cave Shop	<b>Address:</b>	21071 COUNTY RD 118	<b>Deferred Maintenance:</b>	\$36,439
<b>Facility Condition Index:</b>	0.18 - Fair	<b>City Code:</b>	PRESTON	<b>Ext. Gross Area:</b>	1,500
<b>Building Code:</b>	R2900502150	<b>Cost Model Name:</b>	Single-story Work Facility	<b>Current Replacement Value:</b>	\$134,471
<b>Building Name:</b>	F-MC SP Cave Entrance Bldg	<b>Address:</b>	21071 CTY 118	<b>Deferred Maintenance:</b>	\$49,884
<b>Facility Condition Index:</b>	0.37 - Poor	<b>City Code:</b>	PRESTON	<b>Ext. Gross Area:</b>	306
<b>Building Code:</b>	R2900502870	<b>Cost Model Name:</b>	Utility Shed	<b>Current Replacement Value:</b>	\$27,798
<b>Building Name:</b>	F-MC SP Mystery Cave Wood Shed	<b>Address:</b>	21071 CTY 118	<b>Deferred Maintenance:</b>	\$27,798
<b>Facility Condition Index:</b>	1.00 - Crisis	<b>City Code:</b>	PRESTON	<b>Ext. Gross Area:</b>	192
<b>Building Code:</b>	R2900502890	<b>Cost Model Name:</b>	Vault Toilet	<b>Current Replacement Value:</b>	\$12,425
<b>Building Name:</b>	F-MC SP Main CG Vault Toilet	<b>Address:</b>	21071 CTY 118	<b>Deferred Maintenance:</b>	\$3,132
<b>Facility Condition Index:</b>	0.25 - Fair	<b>City Code:</b>	PRESTON	<b>Ext. Gross Area:</b>	35

<b>Building Code:</b>	R2900502900	<b>Cost Model Name:</b>	Vault Toilet	<b>Current Replacement Value:</b>	\$12,425
<b>Building Name:</b>	F-MC SP Main CG Vault Toilet	<b>Address:</b>	21071 CTY 118	<b>Deferred Maintenance:</b>	\$3,132
<b>Facility Condition Index:</b>	0.25 - Fair	<b>City Code:</b>	PRESTON	<b>Ext. Gross Area:</b>	35
<b>Building Code:</b>	R2900502910	<b>Cost Model Name:</b>	Vault Toilet	<b>Current Replacement Value:</b>	\$12,425
<b>Building Name:</b>	F-MC SP Main CG B Vault Toilet	<b>Address:</b>	21071 CTY 118	<b>Deferred Maintenance:</b>	\$3,132
<b>Facility Condition Index:</b>	0.25 - Fair	<b>City Code:</b>	PRESTON	<b>Ext. Gross Area:</b>	35
<b>Building Code:</b>	R2900502920	<b>Cost Model Name:</b>	Vault Toilet	<b>Current Replacement Value:</b>	\$12,425
<b>Building Name:</b>	F-MC SP Main CG B Vault Toilet	<b>Address:</b>	21071 CTY 118	<b>Deferred Maintenance:</b>	\$3,132
<b>Facility Condition Index:</b>	0.25 - Fair	<b>City Code:</b>	PRESTON	<b>Ext. Gross Area:</b>	35
<b>Building Code:</b>	R2900502930	<b>Cost Model Name:</b>	Vault Toilet	<b>Current Replacement Value:</b>	\$13,264
<b>Building Name:</b>	F-MC SP Group CG Vault Toilet	<b>Address:</b>	21071 CTY 118	<b>Deferred Maintenance:</b>	\$4,877
<b>Facility Condition Index:</b>	0.37 - Poor	<b>City Code:</b>	PRESTON	<b>Ext. Gross Area:</b>	35
<b>Building Code:</b>	R2900502940	<b>Cost Model Name:</b>	Vault Toilet	<b>Current Replacement Value:</b>	\$14,345
<b>Building Name:</b>	F-MC SP Group CG Vault Toilet	<b>Address:</b>	21071 CTY 118	<b>Deferred Maintenance:</b>	\$3,678
<b>Facility Condition Index:</b>	0.26 - Fair	<b>City Code:</b>	PRESTON	<b>Ext. Gross Area:</b>	35
<b>Building Code:</b>	R2900502950	<b>Cost Model Name:</b>	Vault Toilet	<b>Current Replacement Value:</b>	\$14,798
<b>Building Name:</b>	F-MC SP Group CG Vault Toilet	<b>Address:</b>	21071 CTY 118	<b>Deferred Maintenance:</b>	\$5,607
<b>Facility Condition Index:</b>	0.38 - Poor	<b>City Code:</b>	PRESTON	<b>Ext. Gross Area:</b>	35
<b>Building Code:</b>	R2900502960	<b>Cost Model Name:</b>	Vault Toilet	<b>Current Replacement Value:</b>	\$13,120
<b>Building Name:</b>	F-MC SP Group CG Vault Toilet	<b>Address:</b>	21071 CTY 118	<b>Deferred Maintenance:</b>	\$4,829
<b>Facility Condition Index:</b>	0.37 - Poor	<b>City Code:</b>	PRESTON	<b>Ext. Gross Area:</b>	35
<b>Building Code:</b>	R2900504190	<b>Cost Model Name:</b>	Vault Toilet	<b>Current Replacement Value:</b>	\$12,368
<b>Building Name:</b>	F-MC SP Main CG Vault Toilet	<b>Address:</b>	21071 CTY 118	<b>Deferred Maintenance:</b>	\$3,836
<b>Facility Condition Index:</b>	0.31 - Poor	<b>City Code:</b>	PRESTON	<b>Ext. Gross Area:</b>	35
<b>Building Code:</b>	R2900504200	<b>Cost Model Name:</b>	Vault Toilet	<b>Current Replacement Value:</b>	\$13,157
<b>Building Name:</b>	F-MC SP Main CG Vault Toilet	<b>Address:</b>	21071 CTY 118	<b>Deferred Maintenance:</b>	\$2,684
<b>Facility Condition Index:</b>	0.20 - Fair	<b>City Code:</b>	PRESTON	<b>Ext. Gross Area:</b>	35
<b>Building Code:</b>	R2900504210	<b>Cost Model Name:</b>	Vault Toilet	<b>Current Replacement Value:</b>	\$19,391
<b>Building Name:</b>	F-MC SP Horse CG Vault Toilet	<b>Address:</b>	21071 CTY 118	<b>Deferred Maintenance:</b>	\$3,839
<b>Facility Condition Index:</b>	0.20 - Fair	<b>City Code:</b>	PRESTON	<b>Ext. Gross Area:</b>	35
<b>Building Code:</b>	R2900504220	<b>Cost Model Name:</b>	Vault Toilet	<b>Current Replacement Value:</b>	\$19,157
<b>Building Name:</b>	F-MC SP Horse CG Vault Toilet	<b>Address:</b>	21071 CTY 118	<b>Deferred Maintenance:</b>	\$6,737
<b>Facility Condition Index:</b>	0.35 - Poor	<b>City Code:</b>	PRESTON	<b>Ext. Gross Area:</b>	35
<b>Building Code:</b>	R2900505020	<b>Cost Model Name:</b>	Single-story Office/Public Access Facility	<b>Current Replacement Value:</b>	\$2,185,216
<b>Building Name:</b>	F-MC SP Mystery Cave Contact Sta	<b>Address:</b>	21071 COUNTY RD 118	<b>Deferred Maintenance:</b>	\$208,491
<b>Facility Condition Index:</b>	0.10 - Good	<b>City Code:</b>	PRESTON	<b>Ext. Gross Area:</b>	5,307

**Building Code:** R2900505180  
**Building Name:** F-MC SP Horse CG S Vault Toilet  
**Facility Condition Index:** 0.06 - **Good**

**Cost Model Name:** Vault Toilet  
**Address:** 21071 CTY 118  
**City Code:** PRESTON

**Current Replacement Value:** \$29,863  
**Deferred Maintenance:** \$1,700  
**Ext. Gross Area:** 47

**Building Code:** R2900505190  
**Building Name:** F-MC SP Horse CG E Vault Toilet  
**Facility Condition Index:** 0.07 - **Good**

**Cost Model Name:** Vault Toilet  
**Address:** 21071 CTY 118  
**City Code:** PRESTON

**Current Replacement Value:** \$22,117  
**Deferred Maintenance:** \$1,650  
**Ext. Gross Area:** 47

**Building Code:** R2900505200  
**Building Name:** F-MC SP Parking Area Vault Toilet  
**Facility Condition Index:** 0.22 - **Fair**

**Cost Model Name:** Vault Toilet  
**Address:** 21071 CTY 118  
**City Code:** PRESTON

**Current Replacement Value:** \$21,440  
**Deferred Maintenance:** \$4,767  
**Ext. Gross Area:** 47

**Building Code:** R2900505250  
**Building Name:** F-MC SP Amphitheatre  
**Facility Condition Index:** 0.10 - **Good**

**Cost Model Name:** Open Air Shelter  
**Address:** 21071 CTY 118  
**City Code:** PRESTON

**Current Replacement Value:** \$113,307  
**Deferred Maintenance:** \$11,172  
**Ext. Gross Area:** 410

**Building Code:** R2900505510  
**Building Name:** F-MC SP Horse CG Vault Concrete  
**Facility Condition Index:** 0.10 - **Good**

**Cost Model Name:** Vault Toilet  
**Address:** 21071 CTY 118  
**City Code:** PRESTON

**Current Replacement Value:** \$88,915  
**Deferred Maintenance:** \$8,891  
**Ext. Gross Area:** 47

**Building Code:** R2900505850  
**Building Name:** F-MC SP Vault Concrete  
**Facility Condition Index:** 0.02 - **Excellent**

**Cost Model Name:** Vault Toilet  
**Address:** 21071 CTY 118  
**City Code:** PRESTON

**Current Replacement Value:** \$70,054  
**Deferred Maintenance:** \$1,401  
**Ext. Gross Area:** 104

**Building Code:** R2900505860  
**Building Name:** F-MC SP Pine Camper Cabin  
**Facility Condition Index:** 0.03 - **Excellent**

**Cost Model Name:** Single-family Residence  
**Address:** 21071 CTY 118  
**City Code:** PRESTON

**Current Replacement Value:** \$128,534  
**Deferred Maintenance:** \$3,956  
**Ext. Gross Area:** 390

**Building Code:** R2900505870  
**Building Name:** F-MC SP Owl Camper Cabin  
**Facility Condition Index:** 0.02 - **Excellent**

**Cost Model Name:** Single-family Residence  
**Address:** 21071 CTY 118  
**City Code:** PRESTON

**Current Replacement Value:** \$128,534  
**Deferred Maintenance:** \$2,571  
**Ext. Gross Area:** 390

**Building Code:** R2900505880  
**Building Name:** F-MC SP Lily Camper Cabin  
**Facility Condition Index:** 0.02 - **Excellent**

**Cost Model Name:** Single-family Residence  
**Address:** 21071 CTY 118  
**City Code:** PRESTON

**Current Replacement Value:** \$139,473  
**Deferred Maintenance:** \$2,789  
**Ext. Gross Area:** 390

**Building Code:** R2900505890  
**Building Name:** F-MC SP Mink Camper Cabin  
**Facility Condition Index:** 0.02 - **Excellent**

**Cost Model Name:** Single-family Residence  
**Address:** 21071 CTY 118  
**City Code:** PRESTON

**Current Replacement Value:** \$139,473  
**Deferred Maintenance:** \$2,789  
**Ext. Gross Area:** 390

**Building Code:** R2900505900  
**Building Name:** F-MC SP Trout Camper Cabin  
**Facility Condition Index:** 0.02 - **Excellent**

**Cost Model Name:** Single-family Residence  
**Address:** 21071 CTY 118  
**City Code:** PRESTON

**Current Replacement Value:** \$120,308  
**Deferred Maintenance:** \$2,406  
**Ext. Gross Area:** 390

**Site: R290019 - Fort Ridgely State Park**

<b>Building Code:</b>	R2900400790	<b>Cost Model Name:</b>	Utility Shed	<b>Current Replacement Value:</b>	\$101,404
<b>Building Name:</b>	Fort Ridgely SP Cold Storage	<b>Address:</b>	72158 CO RD 30	<b>Deferred Maintenance:</b>	\$26,491
<b>Facility Condition Index:</b>	0.26 - Fair	<b>City Code:</b>	FAIRFAX	<b>Ext. Gross Area:</b>	205
<b>Building Code:</b>	R2900400800	<b>Cost Model Name:</b>	Single-story Office/Public Access Facility	<b>Current Replacement Value:</b>	\$827,745
<b>Building Name:</b>	Fort Ridgely SP Chalet	<b>Address:</b>	72158 CO RD 30	<b>Deferred Maintenance:</b>	\$252,007
<b>Facility Condition Index:</b>	0.30 - Poor	<b>City Code:</b>	FAIRFAX	<b>Ext. Gross Area:</b>	2,400
<b>Building Code:</b>	R2900400810	<b>Cost Model Name:</b>	Bunker	<b>Current Replacement Value:</b>	\$1,009,021
<b>Building Name:</b>	Fort Ridgely SP Picnic Shelter 2	<b>Address:</b>	72158 CO RD 30	<b>Deferred Maintenance:</b>	\$136,803
<b>Facility Condition Index:</b>	0.14 - Good	<b>City Code:</b>	FAIRFAX	<b>Ext. Gross Area:</b>	1,560
<b>Building Code:</b>	R2900400820	<b>Cost Model Name:</b>	Single-story Work Facility	<b>Current Replacement Value:</b>	\$358,380
<b>Building Name:</b>	Fort Ridgely SP Shop	<b>Address:</b>	72158 CO RD 30	<b>Deferred Maintenance:</b>	\$92,340
<b>Facility Condition Index:</b>	0.26 - Fair	<b>City Code:</b>	FAIRFAX	<b>Ext. Gross Area:</b>	1,155
<b>Building Code:</b>	R2900400830	<b>Cost Model Name:</b>	Bunker	<b>Current Replacement Value:</b>	\$865,846
<b>Building Name:</b>	Ft Ridgely SP Rustic CG Pic Shel 2	<b>Address:</b>	72158 CO RD 30	<b>Deferred Maintenance:</b>	\$367,619
<b>Facility Condition Index:</b>	0.42 - Poor	<b>City Code:</b>	FAIRFAX	<b>Ext. Gross Area:</b>	1,304
<b>Building Code:</b>	R2900400840	<b>Cost Model Name:</b>	Bunker	<b>Current Replacement Value:</b>	\$1,807,652
<b>Building Name:</b>	Fort Ridgely SP Residence Garage	<b>Address:</b>	72158 CO RD 30	<b>Deferred Maintenance:</b>	\$591,104
<b>Facility Condition Index:</b>	0.33 - Poor	<b>City Code:</b>	FAIRFAX	<b>Ext. Gross Area:</b>	1,560
<b>Building Code:</b>	R2900400860	<b>Cost Model Name:</b>	Single-story Restroom Facility	<b>Current Replacement Value:</b>	\$296,402
<b>Building Name:</b>	Fort Ridgely SP Creekside CG San	<b>Address:</b>	72158 CO RD 30	<b>Deferred Maintenance:</b>	\$156,382
<b>Facility Condition Index:</b>	0.53 - Crisis	<b>City Code:</b>	FAIRFAX	<b>Ext. Gross Area:</b>	522
<b>Building Code:</b>	R2900400880	<b>Cost Model Name:</b>	Single-story Restroom Facility	<b>Current Replacement Value:</b>	\$204,146
<b>Building Name:</b>	Fort Ridgely SP Picnic Area San	<b>Address:</b>	72158 CO RD 30	<b>Deferred Maintenance:</b>	\$55,735
<b>Facility Condition Index:</b>	0.27 - Fair	<b>City Code:</b>	FAIRFAX	<b>Ext. Gross Area:</b>	397
<b>Building Code:</b>	R2900400900	<b>Cost Model Name:</b>	Single-family Residence	<b>Current Replacement Value:</b>	\$1,041,130
<b>Building Name:</b>	Fort Ridgely SP Residence	<b>Address:</b>	72158 CO RD 30	<b>Deferred Maintenance:</b>	\$228,336
<b>Facility Condition Index:</b>	0.22 - Fair	<b>City Code:</b>	FAIRFAX	<b>Ext. Gross Area:</b>	2,210
<b>Building Code:</b>	R2900402910	<b>Cost Model Name:</b>	Single-story Work Facility	<b>Current Replacement Value:</b>	\$329,233
<b>Building Name:</b>	Fort Ridgely SP Cold Storage	<b>Address:</b>	72158 CO RD 30	<b>Deferred Maintenance:</b>	\$156,831
<b>Facility Condition Index:</b>	0.48 - Poor	<b>City Code:</b>	FAIRFAX	<b>Ext. Gross Area:</b>	2,023
<b>Building Code:</b>	R2900402920	<b>Cost Model Name:</b>	Single-story Work Facility	<b>Current Replacement Value:</b>	\$295,779
<b>Building Name:</b>	Fort Ridgely SP Shop Cold Storage	<b>Address:</b>	72158 CO RD 30	<b>Deferred Maintenance:</b>	\$86,052
<b>Facility Condition Index:</b>	0.29 - Fair	<b>City Code:</b>	FAIRFAX	<b>Ext. Gross Area:</b>	1,420
<b>Building Code:</b>	R2900403500	<b>Cost Model Name:</b>	Utility Shed	<b>Current Replacement Value:</b>	\$16,199
<b>Building Name:</b>	Fort Ridgely SP Oil House	<b>Address:</b>	72158 CO RD 30	<b>Deferred Maintenance:</b>	\$5,209
<b>Facility Condition Index:</b>	0.32 - Poor	<b>City Code:</b>	FAIRFAX	<b>Ext. Gross Area:</b>	99



**Building Code:** R2900403820  
**Building Name:** Fort Ridgely SP Creekside CG Vault  
**Facility Condition Index:** 0.26 - **Fair**

**Building Code:** R2900403930  
**Building Name:** Fort Ridgely SP Contact Station  
**Facility Condition Index:** 0.31 - **Poor**

**Building Code:** R2900404420  
**Building Name:** Fort Ridgely SP Vault Toilet  
**Facility Condition Index:** 0.20 - **Fair**

**Building Code:** R2900404470  
**Building Name:** Fort Ridgely SP Horse CG Lodgng Hse  
**Facility Condition Index:** 0.18 - **Fair**

**Building Code:** R2900404480  
**Building Name:** Fort Ridgely SP Horse CG Shed  
**Facility Condition Index:** 0.16 - **Fair**

**Building Code:** R2900404490  
**Building Name:** Fort Ridgely SP Horse CG Cold Stor  
**Facility Condition Index:** 0.14 - **Good**

**Building Code:** R2900404500  
**Building Name:** Fort Ridgely SP Horse CG Sanitation  
**Facility Condition Index:** 0.22 - **Fair**

**Building Code:** R2900404750  
**Building Name:** Fort Ridgely SP Grp CG Vault Toilet  
**Facility Condition Index:** 0.20 - **Fair**

**Building Code:** R2900404760  
**Building Name:** Fort Ridgely SP Vault Toilet  
**Facility Condition Index:** 0.12 - **Good**

**Building Code:** R2900405660  
**Building Name:** Fort Ridgely SP Vault Toilet 1  
**Facility Condition Index:** 0.02 - **Excellent**

**Building Code:** R2900405690  
**Building Name:** Fort Ridgely SP Sanitation  
**Facility Condition Index:** 0.02 - **Excellent**

**Cost Model Name:** Vault Toilet  
**Address:** 72158 CO RD 30  
**City Code:** FAIRFAX

**Cost Model Name:** Single-story Office/Public Access Facility  
**Address:** 72158 CO RD 30  
**City Code:** FAIRFAX

**Cost Model Name:** Vault Toilet  
**Address:** 72158 CO RD 30  
**City Code:** FAIRFAX

**Cost Model Name:** Multi-story Dormitory  
**Address:** 72158 CO RD 30  
**City Code:** FAIRFAX

**Cost Model Name:** Open Air Storage Structure  
**Address:** 72158 CO RD 30  
**City Code:** FAIRFAX

**Cost Model Name:** Utility Shed  
**Address:** 72158 CO RD 30  
**City Code:** FAIRFAX

**Cost Model Name:** Single-story Restroom Facility  
**Address:** 72158 CO RD 30  
**City Code:** FAIRFAX

**Cost Model Name:** Vault Toilet  
**Address:** 72158 CO RD 30  
**City Code:** FAIRFAX

**Cost Model Name:** Vault Toilet  
**Address:** 72158 CO RD 30  
**City Code:** FAIRFAX

**Cost Model Name:** Vault Toilet  
**Address:** 72158 CO RD 30  
**City Code:** FAIRFAX

**Cost Model Name:** Single-story Restroom Facility  
**Address:** 72158 CO RD 30  
**City Code:** FAIRFAX

**Current Replacement Value:** \$10,045  
**Deferred Maintenance:** \$2,602  
**Ext. Gross Area:** 31

**Current Replacement Value:** \$345,428  
**Deferred Maintenance:** \$108,665  
**Ext. Gross Area:** 645

**Current Replacement Value:** \$10,045  
**Deferred Maintenance:** \$2,023  
**Ext. Gross Area:** 38

**Current Replacement Value:** \$211,680  
**Deferred Maintenance:** \$38,466  
**Ext. Gross Area:** 549

**Current Replacement Value:** \$79,491  
**Deferred Maintenance:** \$12,369  
**Ext. Gross Area:** 750

**Current Replacement Value:** \$68,716  
**Deferred Maintenance:** \$9,721  
**Ext. Gross Area:** 260

**Current Replacement Value:** \$284,899  
**Deferred Maintenance:** \$63,107  
**Ext. Gross Area:** 884

**Current Replacement Value:** \$20,089  
**Deferred Maintenance:** \$4,117  
**Ext. Gross Area:** 48

**Current Replacement Value:** \$19,735  
**Deferred Maintenance:** \$2,272  
**Ext. Gross Area:** 48

**Current Replacement Value:** \$17,081  
**Deferred Maintenance:** \$342  
**Ext. Gross Area:** 0

**Current Replacement Value:** \$271,362  
**Deferred Maintenance:** \$5,427  
**Ext. Gross Area:** 0

**Site: R290020 - Fort Snelling State Park**



**Building Code:** R2900600110  
**Building Name:** Fort Snelling SP Contact Station  
**Facility Condition Index:** 0.15 - **Good**

**Building Code:** R2900600180  
**Building Name:** Fort Snelling SP Picnic San 1  
**Facility Condition Index:** 0.29 - **Fair**

**Building Code:** R2900600190  
**Building Name:** Fort Snelling SP Picnic San 2  
**Facility Condition Index:** 0.20 - **Fair**

**Building Code:** R2900600200  
**Building Name:** Fort Snelling SP Chapel  
**Facility Condition Index:** 0.37 - **Poor**

**Building Code:** R2900600220  
**Building Name:** Fort Snelling SP Beach Bath House  
**Facility Condition Index:** 0.20 - **Fair**

**Building Code:** R2900600230  
**Building Name:** Fort Snelling SP Beach Concession  
**Facility Condition Index:** 0.20 - **Fair**

**Building Code:** R2900600240  
**Building Name:** Fort Snelling SP Beach Sanitation  
**Facility Condition Index:** 0.14 - **Good**

**Building Code:** R2900601110  
**Building Name:** Fort Snelling SP Shop  
**Facility Condition Index:** 0.20 - **Fair**

**Building Code:** R2900601120  
**Building Name:** Fort Snelling SP Picnic San 3  
**Facility Condition Index:** 0.26 - **Fair**

**Building Code:** R2900601130  
**Building Name:** Fort Snelling SP Picnic Shelter 2  
**Facility Condition Index:** 0.12 - **Good**

**Building Code:** R2900601960  
**Building Name:** Fort Snelling SP Shop Cold Storage  
**Facility Condition Index:** 0.11 - **Good**

**Building Code:** R2900601970  
**Building Name:** Fort Snelling SP Interp Center  
**Facility Condition Index:** 0.17 - **Fair**

**Cost Model Name:** Single-story Office/Public Access Facility  
**Address:** 101 SNELLING LAKE RD  
**City Code:** ST. PAUL

**Cost Model Name:** Single-story Restroom Facility  
**Address:** 101 SNELLING LAKE RD  
**City Code:** ST. PAUL

**Cost Model Name:** Single-story Restroom Facility  
**Address:** 101 SNELLING LAKE RD  
**City Code:** ST. PAUL

**Cost Model Name:** Low-rise Office Building, 2 to 4 story  
**Address:** 101 SNELLING LAKE RD  
**City Code:** ST. PAUL

**Cost Model Name:** Single-story Restroom Facility  
**Address:** 101 SNELLING LAKE RD  
**City Code:** ST. PAUL

**Cost Model Name:** Single-story Office/Public Access Facility  
**Address:** 101 SNELLING LAKE RD  
**City Code:** ST. PAUL

**Cost Model Name:** Single-story Restroom Facility  
**Address:** 101 SNELLING LAKE RD  
**City Code:** ST. PAUL

**Cost Model Name:** Butler-style Warehouse Building  
**Address:** 101 SNELLING LAKE RD  
**City Code:** ST. PAUL

**Cost Model Name:** Single-story Restroom Facility  
**Address:** 101 SNELLING LAKE RD  
**City Code:** ST. PAUL

**Cost Model Name:** Open Air Shelter  
**Address:** 101 SNELLING LAKE RD  
**City Code:** ST. PAUL

**Cost Model Name:** Single-story Work Facility  
**Address:** 101 SNELLING LAKE RD  
**City Code:** ST. PAUL

**Cost Model Name:** Single-story Office/Public Access Facility  
**Address:** 101 SNELLING LAKE RD  
**City Code:** ST. PAUL

**Current Replacement Value:** \$785,075  
**Deferred Maintenance:** \$115,673  
**Ext. Gross Area:** 1,967

**Current Replacement Value:** \$219,485  
**Deferred Maintenance:** \$63,655  
**Ext. Gross Area:** 501

**Current Replacement Value:** \$221,185  
**Deferred Maintenance:** \$45,334  
**Ext. Gross Area:** 501

**Current Replacement Value:** \$6,623,606  
**Deferred Maintenance:** \$2,481,765  
**Ext. Gross Area:** 13,968

**Current Replacement Value:** \$193,264  
**Deferred Maintenance:** \$39,454  
**Ext. Gross Area:** 576

**Current Replacement Value:** \$218,165  
**Deferred Maintenance:** \$42,867  
**Ext. Gross Area:** 576

**Current Replacement Value:** \$214,692  
**Deferred Maintenance:** \$29,344  
**Ext. Gross Area:** 576

**Current Replacement Value:** \$524,890  
**Deferred Maintenance:** \$104,485  
**Ext. Gross Area:** 2,477

**Current Replacement Value:** \$227,442  
**Deferred Maintenance:** \$59,289  
**Ext. Gross Area:** 501

**Current Replacement Value:** \$336,076  
**Deferred Maintenance:** \$39,214  
**Ext. Gross Area:** 1,887

**Current Replacement Value:** \$506,789  
**Deferred Maintenance:** \$57,258  
**Ext. Gross Area:** 3,927

**Current Replacement Value:** \$2,504,998  
**Deferred Maintenance:** \$415,602  
**Ext. Gross Area:** 7,022

**Building Code:** R2900602000  
**Building Name:** Fort Snelling SP Picnic Shelter 1  
**Facility Condition Index:** 0.23 - **Fair**

**Building Code:** R2900602300  
**Building Name:** Fort Snelling SP Cold Storage Barn  
**Facility Condition Index:** 0.10 - **Good**

**Building Code:** R2900602310  
**Building Name:** Fort Snelling SP Chapel Cold Storag  
**Facility Condition Index:** 0.20 - **Fair**

**Building Code:** R2900690530  
**Building Name:** Lodging House  
**Facility Condition Index:** 1.00 - **Crisis**

**Building Code:** R2900690540  
**Building Name:** Lodging House  
**Facility Condition Index:** 1.00 - **Crisis**

**Building Code:** R2900690550  
**Building Name:** Lodging House  
**Facility Condition Index:** 1.00 - **Crisis**

**Building Code:** R2900690560  
**Building Name:** Lodging House  
**Facility Condition Index:** 1.00 - **Crisis**

**Building Code:** R2900690570  
**Building Name:** Lodging House  
**Facility Condition Index:** 1.00 - **Crisis**

**Building Code:** R2900690620  
**Building Name:** Lodging House  
**Facility Condition Index:** 1.00 - **Crisis**

**Building Code:** R2900690630  
**Building Name:** Lodging House  
**Facility Condition Index:** 1.00 - **Crisis**

**Building Code:** R2900690640  
**Building Name:** Lodging House  
**Facility Condition Index:** 1.00 - **Crisis**

**Building Code:** R2900690650  
**Building Name:** Lodging House  
**Facility Condition Index:** 1.00 - **Crisis**

**Cost Model Name:** Open Air Shelter  
**Address:** 101 SNELLING LAKE RD  
**City Code:** ST. PAUL

**Cost Model Name:** Utility Shed  
**Address:** 101 SNELLING LAKE RD  
**City Code:** ST. PAUL

**Cost Model Name:** Utility Shed  
**Address:** 101 SNELLING LAKE RD  
**City Code:** ST. PAUL

**Cost Model Name:** Multi-story Dormitory  
**Address:** 101 SNELLING LAKE RD  
**City Code:** ST. PAUL

**Cost Model Name:** Multi-story Dormitory  
**Address:** 101 SNELLING LAKE RD  
**City Code:** ST. PAUL

**Cost Model Name:** Multi-story Dormitory  
**Address:** 101 SNELLING LAKE RD  
**City Code:** ST. PAUL

**Cost Model Name:** Single-story Hotel/Dorm  
**Address:** 101 SNELLING LAKE RD  
**City Code:** ST. PAUL

**Cost Model Name:** Single-story Hotel/Dorm  
**Address:** 101 SNELLING LAKE RD  
**City Code:** ST. PAUL

**Cost Model Name:** Single-story Hotel/Dorm  
**Address:** 101 SNELLING LAKE RD  
**City Code:** ST. PAUL

**Cost Model Name:** Multi-story Dormitory  
**Address:** 101 SNELLING LAKE RD  
**City Code:** ST. PAUL

**Cost Model Name:** Single-story Hotel/Dorm  
**Address:** 101 SNELLING LAKE RD  
**City Code:** ST. PAUL

**Cost Model Name:** Multi-story Dormitory  
**Address:** 101 SNELLING LAKE RD  
**City Code:** ST. PAUL

**Current Replacement Value:** \$265,786  
**Deferred Maintenance:** \$60,780  
**Ext. Gross Area:** 880

**Current Replacement Value:** \$6,332  
**Deferred Maintenance:** \$631  
**Ext. Gross Area:** 65

**Current Replacement Value:** \$9,503  
**Deferred Maintenance:** \$1,883  
**Ext. Gross Area:** 80

**Current Replacement Value:** \$857,487  
**Deferred Maintenance:** \$857,487  
**Ext. Gross Area:** 15,750

**Current Replacement Value:** \$963,652  
**Deferred Maintenance:** \$963,652  
**Ext. Gross Area:** 17,700

**Current Replacement Value:** \$2,777,332  
**Deferred Maintenance:** \$2,777,332  
**Ext. Gross Area:** 51,013

**Current Replacement Value:** \$101,933  
**Deferred Maintenance:** \$101,933  
**Ext. Gross Area:** 2,700

**Current Replacement Value:** \$369,979  
**Deferred Maintenance:** \$369,979  
**Ext. Gross Area:** 9,800

**Current Replacement Value:** \$120,810  
**Deferred Maintenance:** \$120,810  
**Ext. Gross Area:** 3,200

**Current Replacement Value:** \$653,323  
**Deferred Maintenance:** \$653,323  
**Ext. Gross Area:** 12,000

**Current Replacement Value:** \$203,866  
**Deferred Maintenance:** \$203,866  
**Ext. Gross Area:** 5,400

**Current Replacement Value:** \$925,541  
**Deferred Maintenance:** \$925,541  
**Ext. Gross Area:** 17,000

**Building Code:** R2900690660  
**Building Name:** Lodging House  
**Facility Condition Index:** 1.00 - **Crisis**

**Building Code:** R2900690670  
**Building Name:** Lodging House  
**Facility Condition Index:** 1.00 - **Crisis**

**Building Code:** R2900690760  
**Building Name:** Lodging House  
**Facility Condition Index:** 1.00 - **Crisis**

**Building Code:** R2900691010  
**Building Name:** Lodging House  
**Facility Condition Index:** 1.00 - **Crisis**

**Building Code:** R2900691020  
**Building Name:** Lodging House  
**Facility Condition Index:** 1.00 - **Crisis**

**Building Code:** R2900691030  
**Building Name:** Lodging House  
**Facility Condition Index:** 1.00 - **Crisis**

**Building Code:** R2900691120  
**Building Name:** Lodging House  
**Facility Condition Index:** 1.00 - **Crisis**

**Building Code:** R2900691510  
**Building Name:** Lodging House  
**Facility Condition Index:** 1.00 - **Crisis**

**Building Code:** R2900691520  
**Building Name:** Lodging House  
**Facility Condition Index:** 1.00 - **Crisis**

**Building Code:** R2900691530  
**Building Name:** Lodging House  
**Facility Condition Index:** 1.00 - **Crisis**

**Building Code:** R2900691540  
**Building Name:** Lodging House  
**Facility Condition Index:** 1.00 - **Crisis**

**Building Code:** R2900691550  
**Building Name:** Lodging House  
**Facility Condition Index:** 1.00 - **Crisis**

**Cost Model Name:** Single-story Hotel/Dorm  
**Address:** 101 SNELLING LAKE RD  
**City Code:** ST. PAUL

**Cost Model Name:** Multi-story Dormitory  
**Address:** 101 SNELLING LAKE RD  
**City Code:** ST. PAUL

**Cost Model Name:** Multi-story Dormitory  
**Address:** 101 SNELLING LAKE RD  
**City Code:** ST. PAUL

**Cost Model Name:** Multi-story Dormitory  
**Address:** 101 SNELLING LAKE RD  
**City Code:** ST. PAUL

**Cost Model Name:** Multi-story Dormitory  
**Address:** 101 SNELLING LAKE RD  
**City Code:** ST. PAUL

**Cost Model Name:** Multi-story Dormitory  
**Address:** 101 SNELLING LAKE RD  
**City Code:** ST. PAUL

**Cost Model Name:** Single-story Hotel/Dorm  
**Address:** 101 SNELLING LAKE RD  
**City Code:** ST. PAUL

**Cost Model Name:** Multi-story Dormitory  
**Address:** 101 SNELLING LAKE RD  
**City Code:** ST. PAUL

**Cost Model Name:** Single-story Hotel/Dorm  
**Address:** 101 SNELLING LAKE RD  
**City Code:** ST. PAUL

**Cost Model Name:** Single-story Hotel/Dorm  
**Address:** 101 SNELLING LAKE RD  
**City Code:** ST. PAUL

**Cost Model Name:** Single-story Hotel/Dorm  
**Address:** 101 SNELLING LAKE RD  
**City Code:** ST. PAUL

**Cost Model Name:** Single-story Hotel/Dorm  
**Address:** 101 SNELLING LAKE RD  
**City Code:** ST. PAUL

**Current Replacement Value:** \$369,979  
**Deferred Maintenance:** \$369,979  
**Ext. Gross Area:** 9,800

**Current Replacement Value:** \$1,028,984  
**Deferred Maintenance:** \$1,028,984  
**Ext. Gross Area:** 18,900

**Current Replacement Value:** \$642,435  
**Deferred Maintenance:** \$642,435  
**Ext. Gross Area:** 11,800

**Current Replacement Value:** \$2,384,630  
**Deferred Maintenance:** \$2,384,630  
**Ext. Gross Area:** 43,800

**Current Replacement Value:** \$794,877  
**Deferred Maintenance:** \$794,877  
**Ext. Gross Area:** 14,600

**Current Replacement Value:** \$794,877  
**Deferred Maintenance:** \$794,877  
**Ext. Gross Area:** 14,600

**Current Replacement Value:** \$143,461  
**Deferred Maintenance:** \$143,461  
**Ext. Gross Area:** 3,800

**Current Replacement Value:** \$1,110,650  
**Deferred Maintenance:** \$1,110,650  
**Ext. Gross Area:** 20,400

**Current Replacement Value:** \$158,563  
**Deferred Maintenance:** \$158,563  
**Ext. Gross Area:** 4,200

**Current Replacement Value:** \$158,563  
**Deferred Maintenance:** \$158,563  
**Ext. Gross Area:** 4,200

**Current Replacement Value:** \$181,214  
**Deferred Maintenance:** \$181,214  
**Ext. Gross Area:** 4,800

**Current Replacement Value:** \$163,093  
**Deferred Maintenance:** \$163,093  
**Ext. Gross Area:** 4,320

<b>Building Code:</b>	R2900691560	<b>Cost Model Name:</b>	Single-story Hotel/Dorm	<b>Current Replacement Value:</b>	\$163,093
<b>Building Name:</b>	Lodging House	<b>Address:</b>	101 SNELLING LAKE RD	<b>Deferred Maintenance:</b>	\$163,093
<b>Facility Condition Index:</b>	1.00 - <b>Crisis</b>	<b>City Code:</b>	ST. PAUL	<b>Ext. Gross Area:</b>	4,320
<b>Building Code:</b>	R2900691570	<b>Cost Model Name:</b>	Multi-story Dormitory	<b>Current Replacement Value:</b>	\$547,158
<b>Building Name:</b>	Lodging House	<b>Address:</b>	101 SNELLING LAKE RD	<b>Deferred Maintenance:</b>	\$547,158
<b>Facility Condition Index:</b>	1.00 - <b>Crisis</b>	<b>City Code:</b>	ST. PAUL	<b>Ext. Gross Area:</b>	10,050
<b>Building Code:</b>	R2900691580	<b>Cost Model Name:</b>	Single-story Hotel/Dorm	<b>Current Replacement Value:</b>	\$181,214
<b>Building Name:</b>	Lodging House	<b>Address:</b>	101 SNELLING LAKE RD	<b>Deferred Maintenance:</b>	\$181,214
<b>Facility Condition Index:</b>	1.00 - <b>Crisis</b>	<b>City Code:</b>	ST. PAUL	<b>Ext. Gross Area:</b>	4,800
<b>Building Code:</b>	R2900691590	<b>Cost Model Name:</b>	Single-story Hotel/Dorm	<b>Current Replacement Value:</b>	\$158,563
<b>Building Name:</b>	Lodging House	<b>Address:</b>	101 SNELLING LAKE RD	<b>Deferred Maintenance:</b>	\$158,563
<b>Facility Condition Index:</b>	1.00 - <b>Crisis</b>	<b>City Code:</b>	ST. PAUL	<b>Ext. Gross Area:</b>	4,200
<b>Building Code:</b>	R2900691600	<b>Cost Model Name:</b>	Single-story Hotel/Dorm	<b>Current Replacement Value:</b>	\$181,214
<b>Building Name:</b>	Lodging House	<b>Address:</b>	101 SNELLING LAKE RD	<b>Deferred Maintenance:</b>	\$181,214
<b>Facility Condition Index:</b>	1.00 - <b>Crisis</b>	<b>City Code:</b>	ST. PAUL	<b>Ext. Gross Area:</b>	4,800
<b>Building Code:</b>	R2900691610	<b>Cost Model Name:</b>	Multi-story Dormitory	<b>Current Replacement Value:</b>	\$228,663
<b>Building Name:</b>	Lodging House	<b>Address:</b>	101 SNELLING LAKE RD	<b>Deferred Maintenance:</b>	\$228,663
<b>Facility Condition Index:</b>	1.00 - <b>Crisis</b>	<b>City Code:</b>	ST. PAUL	<b>Ext. Gross Area:</b>	4,200
<b>Building Code:</b>	R2900691750	<b>Cost Model Name:</b>	Single-story Office/Public Access Facility	<b>Current Replacement Value:</b>	\$257,414
<b>Building Name:</b>	Fort Snelling SP Up Bluff Clubhouse	<b>Address:</b>	101 SNELLING LAKE RD	<b>Deferred Maintenance:</b>	\$53,684
<b>Facility Condition Index:</b>	0.21 - <b>Fair</b>	<b>City Code:</b>	ST. PAUL	<b>Ext. Gross Area:</b>	700
<b>Building Code:</b>	R2900691780	<b>Cost Model Name:</b>	Single-story Work Facility	<b>Current Replacement Value:</b>	\$221,420
<b>Building Name:</b>	Fort Snelling Golf Course Cold Stor	<b>Address:</b>	101 SNELLING LAKE RD	<b>Deferred Maintenance:</b>	\$92,456
<b>Facility Condition Index:</b>	0.42 - <b>Poor</b>	<b>City Code:</b>	ST. PAUL	<b>Ext. Gross Area:</b>	1,000
<b>Building Code:</b>	R2900691820	<b>Cost Model Name:</b>	Single-story Work Facility	<b>Current Replacement Value:</b>	\$265,588
<b>Building Name:</b>	Fort Snelling Golf Course Cold Stor	<b>Address:</b>	101 SNELLING LAKE RD	<b>Deferred Maintenance:</b>	\$90,159
<b>Facility Condition Index:</b>	0.34 - <b>Poor</b>	<b>City Code:</b>	ST. PAUL	<b>Ext. Gross Area:</b>	1,000

**Site: R290021 - Frontenac State Park**

<b>Building Code:</b>	R2900211000	<b>Cost Model Name:</b>	Vault Toilet	<b>Current Replacement Value:</b>	\$325
<b>Building Name:</b>	Frontenac SP Backpack 1 Pit Toilet	<b>Address:</b>	29223 CO 28 BLVD	<b>Deferred Maintenance:</b>	\$32
<b>Facility Condition Index:</b>	0.10 - <b>Good</b>	<b>City Code:</b>	LAKE CITY	<b>Ext. Gross Area:</b>	42
<b>Building Code:</b>	R2900211010	<b>Cost Model Name:</b>	Vault Toilet	<b>Current Replacement Value:</b>	\$325
<b>Building Name:</b>	Frontenac SP Backpack 2 Pit Toilet	<b>Address:</b>	29223 CO 28 BLVD	<b>Deferred Maintenance:</b>	\$32
<b>Facility Condition Index:</b>	0.10 - <b>Good</b>	<b>City Code:</b>	LAKE CITY	<b>Ext. Gross Area:</b>	42

<b>Building Code:</b>	R2900211020	<b>Cost Model Name:</b>	Single-story Restroom Facility	<b>Current Replacement Value:</b>	\$554,339
<b>Building Name:</b>	Frontenac SP CG Sanitation	<b>Address:</b>	29223 CO 28 BLVD	<b>Deferred Maintenance:</b>	\$11,087
<b>Facility Condition Index:</b>	0.02 - <b>Excellent</b>	<b>City Code:</b>	LAKE CITY	<b>Ext. Gross Area:</b>	1,600
<b>Building Code:</b>	R2900309090	<b>Cost Model Name:</b>	Butler-style Warehouse Building	<b>Current Replacement Value:</b>	\$362,495
<b>Building Name:</b>	Frontenac SP Storage	<b>Address:</b>	29223 CO 28 BLVD	<b>Deferred Maintenance:</b>	\$130,073
<b>Facility Condition Index:</b>	0.36 - <b>Poor</b>	<b>City Code:</b>	LAKE CITY	<b>Ext. Gross Area:</b>	3,952
<b>Building Code:</b>	R2900500430	<b>Cost Model Name:</b>	Single-story Office/Public Access Facility	<b>Current Replacement Value:</b>	\$31,651
<b>Building Name:</b>	Frontenac SP Trails Center	<b>Address:</b>	29223 CO 28 BLVD	<b>Deferred Maintenance:</b>	\$6,450
<b>Facility Condition Index:</b>	0.20 - <b>Fair</b>	<b>City Code:</b>	LAKE CITY	<b>Ext. Gross Area:</b>	152
<b>Building Code:</b>	R2900500460	<b>Cost Model Name:</b>	Utility Shed	<b>Current Replacement Value:</b>	\$24,461
<b>Building Name:</b>	Frontenac SP Wood Cold Storage	<b>Address:</b>	29223 CO 28 BLVD	<b>Deferred Maintenance:</b>	\$7,316
<b>Facility Condition Index:</b>	0.30 - <b>Fair</b>	<b>City Code:</b>	LAKE CITY	<b>Ext. Gross Area:</b>	149
<b>Building Code:</b>	R2900500470	<b>Cost Model Name:</b>	Single-story Restroom Facility	<b>Current Replacement Value:</b>	\$246,321
<b>Building Name:</b>	Frontenac SP Picnic Area Sanitation	<b>Address:</b>	29223 CO 28 BLVD	<b>Deferred Maintenance:</b>	\$126,025
<b>Facility Condition Index:</b>	0.51 - <b>Crisis</b>	<b>City Code:</b>	LAKE CITY	<b>Ext. Gross Area:</b>	979
<b>Building Code:</b>	R2900500490	<b>Cost Model Name:</b>	Open Air Shelter	<b>Current Replacement Value:</b>	\$35,562
<b>Building Name:</b>	Frontenac SP Grp CG Old Picnic Shel	<b>Address:</b>	29223 CO 28 BLVD	<b>Deferred Maintenance:</b>	\$26,672
<b>Facility Condition Index:</b>	0.75 - <b>Crisis</b>	<b>City Code:</b>	LAKE CITY	<b>Ext. Gross Area:</b>	209
<b>Building Code:</b>	R2900502070	<b>Cost Model Name:</b>	Butler-style Warehouse Building	<b>Current Replacement Value:</b>	\$159,122
<b>Building Name:</b>	Frontenac SP Shop	<b>Address:</b>	29223 CO 28 BLVD	<b>Deferred Maintenance:</b>	\$24,069
<b>Facility Condition Index:</b>	0.15 - <b>Fair</b>	<b>City Code:</b>	LAKE CITY	<b>Ext. Gross Area:</b>	1,781
<b>Building Code:</b>	R2900503440	<b>Cost Model Name:</b>	Vault Toilet	<b>Current Replacement Value:</b>	\$16,102
<b>Building Name:</b>	Frontenac SP Walk-in CG Vault Toil	<b>Address:</b>	29223 CO 28 BLVD	<b>Deferred Maintenance:</b>	\$7,012
<b>Facility Condition Index:</b>	0.44 - <b>Poor</b>	<b>City Code:</b>	LAKE CITY	<b>Ext. Gross Area:</b>	64
<b>Building Code:</b>	R2900503460	<b>Cost Model Name:</b>	Vault Toilet	<b>Current Replacement Value:</b>	\$9,986
<b>Building Name:</b>	Frontenac SP Grp CG Vault Toilet	<b>Address:</b>	29223 CO 28 BLVD	<b>Deferred Maintenance:</b>	\$5,167
<b>Facility Condition Index:</b>	0.52 - <b>Crisis</b>	<b>City Code:</b>	LAKE CITY	<b>Ext. Gross Area:</b>	64
<b>Building Code:</b>	R2900503470	<b>Cost Model Name:</b>	Vault Toilet	<b>Current Replacement Value:</b>	\$9,986
<b>Building Name:</b>	Frontenac SP Grp CG Vault Toilet	<b>Address:</b>	29223 CO 28 BLVD	<b>Deferred Maintenance:</b>	\$4,900
<b>Facility Condition Index:</b>	0.49 - <b>Poor</b>	<b>City Code:</b>	LAKE CITY	<b>Ext. Gross Area:</b>	64
<b>Building Code:</b>	R2900503490	<b>Cost Model Name:</b>	Vault Toilet	<b>Current Replacement Value:</b>	\$11,839
<b>Building Name:</b>	Frontenac SP Picnic Ar Vault Toilet	<b>Address:</b>	29223 CO 28 BLVD	<b>Deferred Maintenance:</b>	\$3,792
<b>Facility Condition Index:</b>	0.32 - <b>Poor</b>	<b>City Code:</b>	LAKE CITY	<b>Ext. Gross Area:</b>	64
<b>Building Code:</b>	R2900503750	<b>Cost Model Name:</b>	Single-story Office/Public Access Facility	<b>Current Replacement Value:</b>	\$425,151
<b>Building Name:</b>	Frontenac SP Contact Station	<b>Address:</b>	29223 CO 28 BLVD	<b>Deferred Maintenance:</b>	\$67,107
<b>Facility Condition Index:</b>	0.16 - <b>Fair</b>	<b>City Code:</b>	LAKE CITY	<b>Ext. Gross Area:</b>	1,389

**Building Code:** R2900504360  
**Building Name:** Frontenac SP Grp CG New Picnic Shel  
**Facility Condition Index:** 0.15 - **Fair**

**Building Code:** R2900504370  
**Building Name:** Frontenac SP Main Shop  
**Facility Condition Index:** 0.09 - **Good**

**Building Code:** R2900504380  
**Building Name:** Frontenac SP Picnic Area Shelter 1  
**Facility Condition Index:** 0.15 - **Good**

**Building Code:** R2900504600  
**Building Name:** Frontenac SP Sled Hill Adirondack  
**Facility Condition Index:** 0.36 - **Poor**

**Building Code:** R2900504620  
**Building Name:** Frontenac SP Sand Pt Trl Adirondack  
**Facility Condition Index:** 0.78 - **Crisis**

**Building Code:** R2900505390  
**Building Name:** Frontenac SP Picnic Shelter 1  
**Facility Condition Index:** 0.03 - **Excellent**

**Cost Model Name:** Open Air Shelter  
**Address:** 29223 CO 28 BLVD  
**City Code:** LAKE CITY

**Cost Model Name:** Butler-style Warehouse Building  
**Address:** 29223 CO 28 BLVD  
**City Code:** LAKE CITY

**Cost Model Name:** Open Air Shelter  
**Address:** 29223 CO 28 BLVD  
**City Code:** LAKE CITY

**Cost Model Name:** Open Air Shelter  
**Address:** 29223 CO 28 BLVD  
**City Code:** LAKE CITY

**Cost Model Name:** Open Air Shelter  
**Address:** 29223 CO 28 BLVD  
**City Code:** LAKE CITY

**Cost Model Name:** Open Air Shelter  
**Address:** 29223 CO 28 BLVD  
**City Code:** LAKE CITY

**Current Replacement Value:** \$57,788  
**Deferred Maintenance:** \$8,802  
**Ext. Gross Area:** 328

**Current Replacement Value:** \$757,501  
**Deferred Maintenance:** \$67,004  
**Ext. Gross Area:** 4,515

**Current Replacement Value:** \$18,439  
**Deferred Maintenance:** \$2,716  
**Ext. Gross Area:** 250

**Current Replacement Value:** \$14,745  
**Deferred Maintenance:** \$5,242  
**Ext. Gross Area:** 97

**Current Replacement Value:** \$16,320  
**Deferred Maintenance:** \$12,651  
**Ext. Gross Area:** 100

**Current Replacement Value:** \$17,723  
**Deferred Maintenance:** \$444  
**Ext. Gross Area:** 125

**Site: R290022 - Glacial Lakes State Park**

**Building Code:** R2900102210  
**Building Name:** Glacial Lakes SP Grp CG Picnic Shel  
**Facility Condition Index:** 0.13 - **Good**

**Building Code:** R2900102220  
**Building Name:** Glacial Lakes SP Swimming Area San  
**Facility Condition Index:** 0.13 - **Good**

**Building Code:** R2900102230  
**Building Name:** Glacial Lakes SP Lower CG San Bldg  
**Facility Condition Index:** 0.47 - **Poor**

**Building Code:** R2900102270  
**Building Name:** Glacial Lakes SP Grp CG Pumphouse  
**Facility Condition Index:** 0.15 - **Fair**

**Building Code:** R2900102280  
**Building Name:** Glacial Lakes SP Lower CG Pumphouse  
**Facility Condition Index:** 0.10 - **Good**

**Cost Model Name:** Open Air Shelter  
**Address:** 25022 CO RD 41  
**City Code:** STARBUCK

**Cost Model Name:** Single-story Restroom Facility  
**Address:** 25022 CO RD 41  
**City Code:** STARBUCK

**Cost Model Name:** Single-story Restroom Facility  
**Address:** 25022 CO RD 41  
**City Code:** STARBUCK

**Cost Model Name:** Utility Shed  
**Address:** 25022 CO RD 41  
**City Code:** STARBUCK

**Cost Model Name:** Utility Shed  
**Address:** 25022 CO RD 41  
**City Code:** STARBUCK

**Current Replacement Value:** \$236,217  
**Deferred Maintenance:** \$30,938  
**Ext. Gross Area:** 1,237

**Current Replacement Value:** \$125,736  
**Deferred Maintenance:** \$16,664  
**Ext. Gross Area:** 436

**Current Replacement Value:** \$223,966  
**Deferred Maintenance:** \$105,889  
**Ext. Gross Area:** 640

**Current Replacement Value:** \$55,433  
**Deferred Maintenance:** \$8,323  
**Ext. Gross Area:** 37

**Current Replacement Value:** \$89,006  
**Deferred Maintenance:** \$8,901  
**Ext. Gross Area:** 114



<b>Building Code:</b>	R2900102290	<b>Cost Model Name:</b>	Single-story Work Facility	<b>Current Replacement Value:</b>	\$195,639
<b>Building Name:</b>	Glacial Lakes SP Shop	<b>Address:</b>	25022 CO RD 41	<b>Deferred Maintenance:</b>	\$27,323
<b>Facility Condition Index:</b>	0.14 - <b>Good</b>	<b>City Code:</b>	STARBUCK	<b>Ext. Gross Area:</b>	1,538
<b>Building Code:</b>	R2900105770	<b>Cost Model Name:</b>	Vault Toilet	<b>Current Replacement Value:</b>	\$12,924
<b>Building Name:</b>	Glacial Lakes SP Hill BP Mens Vault	<b>Address:</b>	25022 CO RD 41	<b>Deferred Maintenance:</b>	\$2,573
<b>Facility Condition Index:</b>	0.20 - <b>Fair</b>	<b>City Code:</b>	STARBUCK	<b>Ext. Gross Area:</b>	25
<b>Building Code:</b>	R2900105780	<b>Cost Model Name:</b>	Vault Toilet	<b>Current Replacement Value:</b>	\$12,924
<b>Building Name:</b>	Glacial Lakes SP Hill BP Women Valt	<b>Address:</b>	25022 CO RD 41	<b>Deferred Maintenance:</b>	\$1,292
<b>Facility Condition Index:</b>	0.10 - <b>Good</b>	<b>City Code:</b>	STARBUCK	<b>Ext. Gross Area:</b>	25
<b>Building Code:</b>	R2900105790	<b>Cost Model Name:</b>	Vault Toilet	<b>Current Replacement Value:</b>	\$19,730
<b>Building Name:</b>	Glacial Lakes Grp CG SE Picnic Valt	<b>Address:</b>	25022 CO RD 41	<b>Deferred Maintenance:</b>	\$4,632
<b>Facility Condition Index:</b>	0.23 - <b>Fair</b>	<b>City Code:</b>	STARBUCK	<b>Ext. Gross Area:</b>	49
<b>Building Code:</b>	R2900105800	<b>Cost Model Name:</b>	Vault Toilet	<b>Current Replacement Value:</b>	\$19,730
<b>Building Name:</b>	Glacial Lakes Grp CG SE Picnic Vlt2	<b>Address:</b>	25022 CO RD 41	<b>Deferred Maintenance:</b>	\$5,098
<b>Facility Condition Index:</b>	0.26 - <b>Fair</b>	<b>City Code:</b>	STARBUCK	<b>Ext. Gross Area:</b>	49
<b>Building Code:</b>	R2900106660	<b>Cost Model Name:</b>	Vault Toilet	<b>Current Replacement Value:</b>	\$17,309
<b>Building Name:</b>	Glacial Lakes SP Lowr CG Vault Toil	<b>Address:</b>	25022 CO RD 41	<b>Deferred Maintenance:</b>	\$2,178
<b>Facility Condition Index:</b>	0.13 - <b>Good</b>	<b>City Code:</b>	STARBUCK	<b>Ext. Gross Area:</b>	39
<b>Building Code:</b>	R2900106670	<b>Cost Model Name:</b>	Vault Toilet	<b>Current Replacement Value:</b>	\$17,020
<b>Building Name:</b>	Glacial Lakes SP Oakridge CG Vault	<b>Address:</b>	25022 CO RD 41	<b>Deferred Maintenance:</b>	\$2,499
<b>Facility Condition Index:</b>	0.15 - <b>Good</b>	<b>City Code:</b>	STARBUCK	<b>Ext. Gross Area:</b>	39
<b>Building Code:</b>	R2900106680	<b>Cost Model Name:</b>	Vault Toilet	<b>Current Replacement Value:</b>	\$17,309
<b>Building Name:</b>	Glacial Lakes SP Oakridge Vault 2	<b>Address:</b>	25022 CO RD 41	<b>Deferred Maintenance:</b>	\$2,594
<b>Facility Condition Index:</b>	0.15 - <b>Good</b>	<b>City Code:</b>	STARBUCK	<b>Ext. Gross Area:</b>	39
<b>Building Code:</b>	R2900106690	<b>Cost Model Name:</b>	Vault Toilet	<b>Current Replacement Value:</b>	\$16,837
<b>Building Name:</b>	Glacial Lakes SP Beach Park Vault	<b>Address:</b>	25022 CO RD 41	<b>Deferred Maintenance:</b>	\$2,547
<b>Facility Condition Index:</b>	0.15 - <b>Fair</b>	<b>City Code:</b>	STARBUCK	<b>Ext. Gross Area:</b>	39
<b>Building Code:</b>	R2900107260	<b>Cost Model Name:</b>	Single-family Residence	<b>Current Replacement Value:</b>	\$614,764
<b>Building Name:</b>	Glacial Lakes SP Residence	<b>Address:</b>	25022 CO RD 41	<b>Deferred Maintenance:</b>	\$98,009
<b>Facility Condition Index:</b>	0.16 - <b>Fair</b>	<b>City Code:</b>	STARBUCK	<b>Ext. Gross Area:</b>	2,809
<b>Building Code:</b>	R2900107820	<b>Cost Model Name:</b>	Single-story Office/Public Access Facility	<b>Current Replacement Value:</b>	\$309,506
<b>Building Name:</b>	Glacial Lakes SP Contact Sta	<b>Address:</b>	25022 CO RD 41	<b>Deferred Maintenance:</b>	\$30,951
<b>Facility Condition Index:</b>	0.10 - <b>Good</b>	<b>City Code:</b>	STARBUCK	<b>Ext. Gross Area:</b>	923
<b>Building Code:</b>	R2900107830	<b>Cost Model Name:</b>	Single-story Work Facility	<b>Current Replacement Value:</b>	\$135,228
<b>Building Name:</b>	Glacial Lakes SP Shop Pole Building	<b>Address:</b>	25022 CO RD 41	<b>Deferred Maintenance:</b>	\$13,523
<b>Facility Condition Index:</b>	0.10 - <b>Good</b>	<b>City Code:</b>	STARBUCK	<b>Ext. Gross Area:</b>	1,533



**Building Code:** R2900107990  
**Building Name:** Glacial Lakes Horse CG Vault Toilet  
**Facility Condition Index:** 0.21 - **Fair**

**Cost Model Name:** Vault Toilet  
**Address:** 25022 CO RD 41  
**City Code:** STARBUCK

**Current Replacement Value:** \$20,049  
**Deferred Maintenance:** \$4,152  
**Ext. Gross Area:** 49

**Building Code:** R2900108250  
**Building Name:** Glacial Lakes SP Coneflower Cabin  
**Facility Condition Index:** 0.10 - **Good**

**Cost Model Name:** Single-family Residence  
**Address:** 25022 CO RD 41  
**City Code:** STARBUCK

**Current Replacement Value:** \$86,485  
**Deferred Maintenance:** \$8,648  
**Ext. Gross Area:** 301

**Building Code:** R2900108260  
**Building Name:** Glacial Lakes SP Wood Shed  
**Facility Condition Index:** 0.10 - **Good**

**Cost Model Name:** Utility Shed  
**Address:** 25022 CO RD 41  
**City Code:** STARBUCK

**Current Replacement Value:** \$28,762  
**Deferred Maintenance:** \$2,876  
**Ext. Gross Area:** 113

**Building Code:** R2900108460  
**Building Name:** Glacial Lakes SP Kettle Cabin  
**Facility Condition Index:** 0.10 - **Good**

**Cost Model Name:** Single-family Residence  
**Address:** 25022 CO RD 41  
**City Code:** STARBUCK

**Current Replacement Value:** \$93,147  
**Deferred Maintenance:** \$9,315  
**Ext. Gross Area:** 316

**Building Code:** R2900108470  
**Building Name:** Glacial Lakes SP Kame Cabin  
**Facility Condition Index:** 0.10 - **Good**

**Cost Model Name:** Single-family Residence  
**Address:** 25022 CO RD 41  
**City Code:** STARBUCK

**Current Replacement Value:** \$88,843  
**Deferred Maintenance:** \$8,884  
**Ext. Gross Area:** 316

**Building Code:** R2900108480  
**Building Name:** Glacial Lakes SP Esker Cabin  
**Facility Condition Index:** 0.10 - **Good**

**Cost Model Name:** Single-family Residence  
**Address:** 25022 CO RD 41  
**City Code:** STARBUCK

**Current Replacement Value:** \$101,223  
**Deferred Maintenance:** \$10,122  
**Ext. Gross Area:** 316

**Building Code:** R2900108490  
**Building Name:** Glacial Lakes SP Glacial Erractic  
**Facility Condition Index:** 0.10 - **Good**

**Cost Model Name:** Single-family Residence  
**Address:** 25022 CO RD 41  
**City Code:** STARBUCK

**Current Replacement Value:** \$92,553  
**Deferred Maintenance:** \$9,255  
**Ext. Gross Area:** 316

**Building Code:** R2900108540  
**Building Name:** Glacial Lakes Upr CG Vault Concret  
**Facility Condition Index:** 0.02 - **Excellent**

**Cost Model Name:** Vault Toilet  
**Address:** 25022 CO RD 41  
**City Code:** STARBUCK

**Current Replacement Value:** \$26,944  
**Deferred Maintenance:** \$539  
**Ext. Gross Area:** 47

**Building Code:** R2900108570  
**Building Name:** Glacial Lakes SP Friends Cabin  
**Facility Condition Index:** 0.13 - **Good**

**Cost Model Name:** Single-family Residence  
**Address:** 25022 CO RD 41  
**City Code:** STARBUCK

**Current Replacement Value:** \$87,412  
**Deferred Maintenance:** \$11,573  
**Ext. Gross Area:** 301

**Building Code:** R2900109220  
**Building Name:** Glacial Lakes SP Baby Lake Pit  
**Facility Condition Index:** 0.33 - **Poor**

**Cost Model Name:** Vault Toilet  
**Address:** 25022 CO RD 41  
**City Code:** STARBUCK

**Current Replacement Value:** \$5,847  
**Deferred Maintenance:** \$1,930  
**Ext. Gross Area:** 16

**Building Code:** R2900109230  
**Building Name:** Glacial Lakes SP Kettle Lake Pit  
**Facility Condition Index:** 0.33 - **Poor**

**Cost Model Name:** Vault Toilet  
**Address:** 25022 CO RD 41  
**City Code:** STARBUCK

**Current Replacement Value:** \$3,246  
**Deferred Maintenance:** \$1,071  
**Ext. Gross Area:** 16

**Building Code:** R2900109240  
**Building Name:** Glacial Lakes SP Oak Backpack Pit  
**Facility Condition Index:** 0.33 - **Poor**

**Cost Model Name:** Vault Toilet  
**Address:** 25022 CO RD 41  
**City Code:** STARBUCK

**Current Replacement Value:** \$3,246  
**Deferred Maintenance:** \$1,071  
**Ext. Gross Area:** 16

**Site: R290023 - Glendalough State Park**

**Building Code:** R2900105990  
**Building Name:** Glendalough Lakeside Carriage Hse  
**Facility Condition Index:** 0.72 - **Crisis**

**Cost Model Name:** Single-story Work Facility  
**Address:** 24869 WHITETAIL LN  
**City Code:** BATTLE LAKE

**Current Replacement Value:** \$114,436  
**Deferred Maintenance:** \$82,080  
**Ext. Gross Area:** 912

**Building Code:** R2900106060  
**Building Name:** Glendalough Lakeside Trails Center  
**Facility Condition Index:** 0.16 - **Fair**

**Cost Model Name:** Single-family Residence  
**Address:** 24869 WHITETAIL LN  
**City Code:** BATTLE LAKE

**Current Replacement Value:** \$752,443  
**Deferred Maintenance:** \$119,360  
**Ext. Gross Area:** 2,361

**Building Code:** R2900106080  
**Building Name:** Glendalough Lakeside Lodge  
**Facility Condition Index:** 0.17 - **Fair**

**Cost Model Name:** Single-family Residence  
**Address:** 24869 WHITETAIL LN  
**City Code:** BATTLE LAKE

**Current Replacement Value:** \$650,720  
**Deferred Maintenance:** \$109,370  
**Ext. Gross Area:** 1,965

**Building Code:** R2900106090  
**Building Name:** Glendalough Game F Seed drying bldg  
**Facility Condition Index:** 0.14 - **Good**

**Cost Model Name:** Single-story Work Facility  
**Address:** 24869 WHITETAIL LN  
**City Code:** BATTLE LAKE

**Current Replacement Value:** \$261,518  
**Deferred Maintenance:** \$37,092  
**Ext. Gross Area:** 2,116

**Building Code:** R2900106100  
**Building Name:** Glendalough Game Farm Metal Storage  
**Facility Condition Index:** 0.13 - **Good**

**Cost Model Name:** Single-story Work Facility  
**Address:** 24869 WHITETAIL LN  
**City Code:** BATTLE LAKE

**Current Replacement Value:** \$111,241  
**Deferred Maintenance:** \$14,210  
**Ext. Gross Area:** 1,496

**Building Code:** R2900106120  
**Building Name:** Glendalough Game F Seed Proces Bldg  
**Facility Condition Index:** 0.17 - **Fair**

**Cost Model Name:** Butler-style Warehouse Building  
**Address:** 24869 WHITETAIL LN  
**City Code:** BATTLE LAKE

**Current Replacement Value:** \$229,751  
**Deferred Maintenance:** \$39,917  
**Ext. Gross Area:** 1,513

**Building Code:** R2900106260  
**Building Name:** Glendalough Walk-in CG Vault Toilet  
**Facility Condition Index:** 0.18 - **Fair**

**Cost Model Name:** Vault Toilet  
**Address:** 24869 WHITETAIL LN  
**City Code:** BATTLE LAKE

**Current Replacement Value:** \$16,787  
**Deferred Maintenance:** \$3,081  
**Ext. Gross Area:** 39

**Building Code:** R2900106270  
**Building Name:** Glendalough SP Walk-in CG Cabin 12  
**Facility Condition Index:** 0.23 - **Fair**

**Cost Model Name:** Single-family Residence  
**Address:** 24869 WHITETAIL LN  
**City Code:** BATTLE LAKE

**Current Replacement Value:** \$106,823  
**Deferred Maintenance:** \$25,054  
**Ext. Gross Area:** 299

**Building Code:** R2900106280  
**Building Name:** Glendalough SP Walk-in CG Cabin 6  
**Facility Condition Index:** 0.14 - **Good**

**Cost Model Name:** Single-family Residence  
**Address:** 24869 WHITETAIL LN  
**City Code:** BATTLE LAKE

**Current Replacement Value:** \$81,739  
**Deferred Maintenance:** \$11,352  
**Ext. Gross Area:** 299

**Building Code:** R2900106290  
**Building Name:** Glendalough SP Walk-in CG Cabin 10  
**Facility Condition Index:** 0.14 - **Good**

**Cost Model Name:** Single-family Residence  
**Address:** 24869 WHITETAIL LN  
**City Code:** BATTLE LAKE

**Current Replacement Value:** \$81,739  
**Deferred Maintenance:** \$11,703  
**Ext. Gross Area:** 299

**Building Code:** R2900106300  
**Building Name:** Glendalough SP Walk-in CG San Bldg  
**Facility Condition Index:** 0.11 - **Good**

**Cost Model Name:** Single-story Restroom Facility  
**Address:** 24869 WHITETAIL LN  
**City Code:** BATTLE LAKE

**Current Replacement Value:** \$152,444  
**Deferred Maintenance:** \$16,954  
**Ext. Gross Area:** 400

<b>Building Code:</b>	R2900106310	<b>Cost Model Name:</b>	Single-family Residence	<b>Current Replacement Value:</b>	\$98,536
<b>Building Name:</b>	Glendalough SP Walk-in CG Cabin 3	<b>Address:</b>	24869 WHITETAIL LN	<b>Deferred Maintenance:</b>	\$18,834
<b>Facility Condition Index:</b>	0.19 - Fair	<b>City Code:</b>	BATTLE LAKE	<b>Ext. Gross Area:</b>	299
<b>Building Code:</b>	R2900106320	<b>Cost Model Name:</b>	Open Air Storage Structure	<b>Current Replacement Value:</b>	\$34,683
<b>Building Name:</b>	Glendalough Walk-in CG Cold Storage	<b>Address:</b>	24869 WHITETAIL LN	<b>Deferred Maintenance:</b>	\$3,468
<b>Facility Condition Index:</b>	0.10 - Good	<b>City Code:</b>	BATTLE LAKE	<b>Ext. Gross Area:</b>	89
<b>Building Code:</b>	R2900106330	<b>Cost Model Name:</b>	Open Air Shelter	<b>Current Replacement Value:</b>	\$81,715
<b>Building Name:</b>	Glendalough MStark Picnic Shelter 1	<b>Address:</b>	24869 WHITETAIL LN	<b>Deferred Maintenance:</b>	\$8,172
<b>Facility Condition Index:</b>	0.10 - Good	<b>City Code:</b>	BATTLE LAKE	<b>Ext. Gross Area:</b>	928
<b>Building Code:</b>	R2900106870	<b>Cost Model Name:</b>	Single-story Work Facility	<b>Current Replacement Value:</b>	\$42,515
<b>Building Name:</b>	Glendalough Lakeside Electric Shed	<b>Address:</b>	24869 WHITETAIL LN	<b>Deferred Maintenance:</b>	\$18,337
<b>Facility Condition Index:</b>	0.43 - Poor	<b>City Code:</b>	BATTLE LAKE	<b>Ext. Gross Area:</b>	280
<b>Building Code:</b>	R2900106880	<b>Cost Model Name:</b>	Utility Shed	<b>Current Replacement Value:</b>	\$8,495
<b>Building Name:</b>	Glendalough SP Old Wood Storage	<b>Address:</b>	24869 WHITETAIL LN	<b>Deferred Maintenance:</b>	\$1,915
<b>Facility Condition Index:</b>	0.23 - Fair	<b>City Code:</b>	BATTLE LAKE	<b>Ext. Gross Area:</b>	83
<b>Building Code:</b>	R2900106890	<b>Cost Model Name:</b>	Vault Toilet	<b>Current Replacement Value:</b>	\$16,787
<b>Building Name:</b>	Glendalough MStark Picnic Ar Vault	<b>Address:</b>	24869 WHITETAIL LN	<b>Deferred Maintenance:</b>	\$3,316
<b>Facility Condition Index:</b>	0.20 - Fair	<b>City Code:</b>	BATTLE LAKE	<b>Ext. Gross Area:</b>	39
<b>Building Code:</b>	R2900108000	<b>Cost Model Name:</b>	Vault Toilet	<b>Current Replacement Value:</b>	\$19,863
<b>Building Name:</b>	Glendalough Canoe-in CG Vault Toil	<b>Address:</b>	24869 WHITETAIL LN	<b>Deferred Maintenance:</b>	\$1,986
<b>Facility Condition Index:</b>	0.10 - Good	<b>City Code:</b>	BATTLE LAKE	<b>Ext. Gross Area:</b>	47
<b>Building Code:</b>	R2900108390	<b>Cost Model Name:</b>	Butler-style Warehouse Building	<b>Current Replacement Value:</b>	\$152,388
<b>Building Name:</b>	Glendalough Game F West Metal Bldg	<b>Address:</b>	24869 WHITETAIL LN	<b>Deferred Maintenance:</b>	\$42,928
<b>Facility Condition Index:</b>	0.28 - Fair	<b>City Code:</b>	BATTLE LAKE	<b>Ext. Gross Area:</b>	2,050
<b>Building Code:</b>	R2900108620	<b>Cost Model Name:</b>	Single-story Office/Public Access Facility	<b>Current Replacement Value:</b>	\$567,783
<b>Building Name:</b>	Glendalough SP Game Farm Office	<b>Address:</b>	24869 WHITETAIL LN	<b>Deferred Maintenance:</b>	\$56,778
<b>Facility Condition Index:</b>	0.10 - Good	<b>City Code:</b>	BATTLE LAKE	<b>Ext. Gross Area:</b>	1,850
<b>Building Code:</b>	R2900108630	<b>Cost Model Name:</b>	Open Air Shelter	<b>Current Replacement Value:</b>	\$228,945
<b>Building Name:</b>	Glendalough SP Info Center	<b>Address:</b>	24869 WHITETAIL LN	<b>Deferred Maintenance:</b>	\$22,895
<b>Facility Condition Index:</b>	0.10 - Good	<b>City Code:</b>	BATTLE LAKE	<b>Ext. Gross Area:</b>	1,024
<b>Building Code:</b>	R2900109190	<b>Cost Model Name:</b>	Fabric Structure	<b>Current Replacement Value:</b>	\$68,262
<b>Building Name:</b>	Glendalough Canoe-in CG Yurt	<b>Address:</b>	24869 WHITETAIL LN	<b>Deferred Maintenance:</b>	\$8,696
<b>Facility Condition Index:</b>	0.13 - Good	<b>City Code:</b>	BATTLE LAKE	<b>Ext. Gross Area:</b>	256
<b>Building Code:</b>	R2900109200	<b>Cost Model Name:</b>	Fabric Structure	<b>Current Replacement Value:</b>	\$94,902
<b>Building Name:</b>	Glendalough Canoe-in CG ADA Yurt	<b>Address:</b>	24869 WHITETAIL LN	<b>Deferred Maintenance:</b>	\$12,192
<b>Facility Condition Index:</b>	0.13 - Good	<b>City Code:</b>	BATTLE LAKE	<b>Ext. Gross Area:</b>	370

**Building Code:** R2900109260  
**Building Name:** Glendalough Walk-in CG Wood Storage  
**Facility Condition Index:** 0.10 - **Good**

**Building Code:** R2900109470  
**Building Name:** Glendalough MStark Picnic Pumphouse  
**Facility Condition Index:** 0.24 - **Fair**

**Cost Model Name:** Open Air Storage Structure  
**Address:** 24869 WHITETAIL LN  
**City Code:** BATTLE LAKE

**Cost Model Name:** Utility Shed  
**Address:** 24869 WHITETAIL LN  
**City Code:** BATTLE LAKE

**Current Replacement Value:** \$19,174  
**Deferred Maintenance:** \$1,917  
**Ext. Gross Area:** 290

**Current Replacement Value:** \$5,071  
**Deferred Maintenance:** \$1,194  
**Ext. Gross Area:** 48

**Site: R290024 - Gooseberry Falls State Park**

**Building Code:** R2900202050  
**Building Name:** Gooseberry Falls SP Sanitation  
**Facility Condition Index:** 0.22 - **Fair**

**Building Code:** R2900202060  
**Building Name:** Gooseberry Falls SP Icehouse  
**Facility Condition Index:** 0.11 - **Good**

**Building Code:** R2900202080  
**Building Name:** Gooseberry F CG Cold H2O Sanitation  
**Facility Condition Index:** 0.70 - **Crisis**

**Building Code:** R2900202090  
**Building Name:** Gooseberry Falls SP Recreation Hall  
**Facility Condition Index:** 0.10 - **Good**

**Building Code:** R2900202100  
**Building Name:** Gooseberry Falls SP Lakeview Shel  
**Facility Condition Index:** 0.09 - **Good**

**Building Code:** R2900202110  
**Building Name:** Gooseberry Falls SP Pump House  
**Facility Condition Index:** 0.15 - **Good**

**Building Code:** R2900202130  
**Building Name:** Gooseberry Falls SP Trickle Filter  
**Facility Condition Index:** 0.10 - **Good**

**Building Code:** R2900202140  
**Building Name:** Gooseberry Falls SP Cncrse San Bldg  
**Facility Condition Index:** 0.05 - **Excellent**

**Building Code:** R2900202160  
**Building Name:** Gooseberry Falls SP Well House  
**Facility Condition Index:** 0.09 - **Good**

**Cost Model Name:** Single-story Restroom Facility  
**Address:** 3206 HWY 61  
**City Code:** TWO HARBORS

**Cost Model Name:** Single-story Work Facility  
**Address:** 3206 HWY 61  
**City Code:** TWO HARBORS

**Cost Model Name:** Single-story Restroom Facility  
**Address:** 3206 HWY 61  
**City Code:** TWO HARBORS

**Cost Model Name:** Bunker  
**Address:** 3206 HWY 61  
**City Code:** TWO HARBORS

**Cost Model Name:** Single-story Restroom Facility  
**Address:** 3206 HWY 61  
**City Code:** TWO HARBORS

**Cost Model Name:** Bunker  
**Address:** 3206 HWY 61  
**City Code:** TWO HARBORS

**Cost Model Name:** Single-story Restroom Facility  
**Address:** 3206 HWY 61  
**City Code:** TWO HARBORS

**Cost Model Name:** Single-story Restroom Facility  
**Address:** 3206 HWY 61  
**City Code:** TWO HARBORS

**Cost Model Name:** Bunker  
**Address:** 3206 HWY 61  
**City Code:** TWO HARBORS

**Current Replacement Value:** \$1,803,189  
**Deferred Maintenance:** \$403,305  
**Ext. Gross Area:** 3,082

**Current Replacement Value:** \$83,026  
**Deferred Maintenance:** \$8,887  
**Ext. Gross Area:** 328

**Current Replacement Value:** \$195,384  
**Deferred Maintenance:** \$135,841  
**Ext. Gross Area:** 394

**Current Replacement Value:** \$1,299,308  
**Deferred Maintenance:** \$134,441  
**Ext. Gross Area:** 1,679

**Current Replacement Value:** \$1,463,569  
**Deferred Maintenance:** \$136,298  
**Ext. Gross Area:** 1,752

**Current Replacement Value:** \$127,399  
**Deferred Maintenance:** \$18,664  
**Ext. Gross Area:** 180

**Current Replacement Value:** \$286,872  
**Deferred Maintenance:** \$28,687  
**Ext. Gross Area:** 915

**Current Replacement Value:** \$224,931  
**Deferred Maintenance:** \$11,192  
**Ext. Gross Area:** 600

**Current Replacement Value:** \$246,742  
**Deferred Maintenance:** \$22,629  
**Ext. Gross Area:** 221

<b>Building Code:</b>	R2900202170	<b>Cost Model Name:</b>	Single-family Residence	<b>Current Replacement Value:</b>	\$872,157
<b>Building Name:</b>	Gooseberry Falls SP Residence	<b>Address:</b>	3206 HWY 61	<b>Deferred Maintenance:</b>	\$231,484
<b>Facility Condition Index:</b>	0.27 - Fair	<b>City Code:</b>	TWO HARBORS	<b>Ext. Gross Area:</b>	2,268
<b>Building Code:</b>	R2900202180	<b>Cost Model Name:</b>	Single-story Work Facility	<b>Current Replacement Value:</b>	\$1,028,487
<b>Building Name:</b>	Gooseberry Falls SP Office Shp	<b>Address:</b>	3206 HWY 61	<b>Deferred Maintenance:</b>	\$126,272
<b>Facility Condition Index:</b>	0.12 - Good	<b>City Code:</b>	TWO HARBORS	<b>Ext. Gross Area:</b>	4,947
<b>Building Code:</b>	R2900202200	<b>Cost Model Name:</b>	Bunker	<b>Current Replacement Value:</b>	\$2,129,032
<b>Building Name:</b>	Gooseberry Falls SP Old Visitor Ctr	<b>Address:</b>	3206 HWY 61	<b>Deferred Maintenance:</b>	\$371,683
<b>Facility Condition Index:</b>	0.17 - Fair	<b>City Code:</b>	TWO HARBORS	<b>Ext. Gross Area:</b>	5,177
<b>Building Code:</b>	R2900202230	<b>Cost Model Name:</b>	Single-family Residence	<b>Current Replacement Value:</b>	\$222,581
<b>Building Name:</b>	Gooseberry Falls SP Caretaker Cabin	<b>Address:</b>	3206 HWY 61	<b>Deferred Maintenance:</b>	\$146,536
<b>Facility Condition Index:</b>	0.66 - Crisis	<b>City Code:</b>	TWO HARBORS	<b>Ext. Gross Area:</b>	311
<b>Building Code:</b>	R2900202250	<b>Cost Model Name:</b>	Open Air Shelter	<b>Current Replacement Value:</b>	\$150,248
<b>Building Name:</b>	Gooseberry Falls SP GG Stone Shel	<b>Address:</b>	3206 HWY 61	<b>Deferred Maintenance:</b>	\$40,738
<b>Facility Condition Index:</b>	0.27 - Fair	<b>City Code:</b>	TWO HARBORS	<b>Ext. Gross Area:</b>	228
<b>Building Code:</b>	R2900202260	<b>Cost Model Name:</b>	Open Air Shelter	<b>Current Replacement Value:</b>	\$65,616
<b>Building Name:</b>	Gooseberry Falls SP 5th Falls Shel	<b>Address:</b>	3206 HWY 61	<b>Deferred Maintenance:</b>	\$31,756
<b>Facility Condition Index:</b>	0.48 - Poor	<b>City Code:</b>	TWO HARBORS	<b>Ext. Gross Area:</b>	152
<b>Building Code:</b>	R2900202270	<b>Cost Model Name:</b>	Open Air Shelter	<b>Current Replacement Value:</b>	\$51,345
<b>Building Name:</b>	Gooseberry Falls SP GG Log Shelter	<b>Address:</b>	3206 HWY 61	<b>Deferred Maintenance:</b>	\$29,044
<b>Facility Condition Index:</b>	0.57 - Crisis	<b>City Code:</b>	TWO HARBORS	<b>Ext. Gross Area:</b>	152
<b>Building Code:</b>	R2900202290	<b>Cost Model Name:</b>	Bunker	<b>Current Replacement Value:</b>	\$128,990
<b>Building Name:</b>	Gooseberry Falls SP Water Tower	<b>Address:</b>	3206 HWY 61	<b>Deferred Maintenance:</b>	\$46,872
<b>Facility Condition Index:</b>	0.36 - Poor	<b>City Code:</b>	TWO HARBORS	<b>Ext. Gross Area:</b>	259
<b>Building Code:</b>	R2900203950	<b>Cost Model Name:</b>	Bunker	<b>Current Replacement Value:</b>	\$29,343
<b>Building Name:</b>	Gooseberry Falls SP Incinerator	<b>Address:</b>	3206 HWY 61	<b>Deferred Maintenance:</b>	\$20,873
<b>Facility Condition Index:</b>	0.71 - Crisis	<b>City Code:</b>	TWO HARBORS	<b>Ext. Gross Area:</b>	64
<b>Building Code:</b>	R2900203990	<b>Cost Model Name:</b>	Single-story Work Facility	<b>Current Replacement Value:</b>	\$183,096
<b>Building Name:</b>	Gooseberry Falls SP Residnce Garage	<b>Address:</b>	3206 HWY 61	<b>Deferred Maintenance:</b>	\$19,570
<b>Facility Condition Index:</b>	0.11 - Good	<b>City Code:</b>	TWO HARBORS	<b>Ext. Gross Area:</b>	586
<b>Building Code:</b>	R2900204340	<b>Cost Model Name:</b>	Single-story Restroom Facility	<b>Current Replacement Value:</b>	\$591,841
<b>Building Name:</b>	Gooseberry Falls SP Sanitation	<b>Address:</b>	3206 HWY 61	<b>Deferred Maintenance:</b>	\$56,059
<b>Facility Condition Index:</b>	0.09 - Good	<b>City Code:</b>	TWO HARBORS	<b>Ext. Gross Area:</b>	1,202
<b>Building Code:</b>	R2900204530	<b>Cost Model Name:</b>	Single-story Work Facility	<b>Current Replacement Value:</b>	\$1,018,829
<b>Building Name:</b>	Gooseberry Falls SP Cold Storage	<b>Address:</b>	3206 HWY 61	<b>Deferred Maintenance:</b>	\$119,914
<b>Facility Condition Index:</b>	0.12 - Good	<b>City Code:</b>	TWO HARBORS	<b>Ext. Gross Area:</b>	4,621

**Building Code:** R2900205450  
**Building Name:** Gooseberry Falls SP Vault Toilet  
**Facility Condition Index:** 0.21 - Fair

**Cost Model Name:** Vault Toilet  
**Address:** 3206 Hwy 61  
**City Code:** TWO HARBORS

**Current Replacement Value:** \$16,855  
**Deferred Maintenance:** \$3,498  
**Ext. Gross Area:** 35

**Building Code:** R2900205460  
**Building Name:** Gooseberry Falls SP Vault Toilet  
**Facility Condition Index:** 0.23 - Fair

**Cost Model Name:** Vault Toilet  
**Address:** 3206 HWY 61  
**City Code:** TWO HARBORS

**Current Replacement Value:** \$16,855  
**Deferred Maintenance:** \$3,883  
**Ext. Gross Area:** 35

**Building Code:** R2900205470  
**Building Name:** Gooseberry Falls Low CG Vault Toil  
**Facility Condition Index:** 0.10 - Good

**Cost Model Name:** Vault Toilet  
**Address:** 3206 HWY 61  
**City Code:** TWO HARBORS

**Current Replacement Value:** \$25,746  
**Deferred Maintenance:** \$2,575  
**Ext. Gross Area:** 45

**Building Code:** R2900205490  
**Building Name:** Gooseberry Falls Up CG Vault Toilet  
**Facility Condition Index:** 0.07 - Good

**Cost Model Name:** Vault Toilet  
**Address:** 3206 HWY 61  
**City Code:** TWO HARBORS

**Current Replacement Value:** \$25,746  
**Deferred Maintenance:** \$1,892  
**Ext. Gross Area:** 45

**Building Code:** R2900205550  
**Building Name:** Gooseberry Falls SP Vault Toilet  
**Facility Condition Index:** 0.12 - Good

**Cost Model Name:** Vault Toilet  
**Address:** 3206 HWY 61  
**City Code:** TWO HARBORS

**Current Replacement Value:** \$16,855  
**Deferred Maintenance:** \$2,071  
**Ext. Gross Area:** 35

**Building Code:** R2900207540  
**Building Name:** Gooseberry Falls SP Wood Storage  
**Facility Condition Index:** 0.03 - Excellent

**Cost Model Name:** Single-story Work Facility  
**Address:** 3206 HWY 61  
**City Code:** TWO HARBORS

**Current Replacement Value:** \$132,702  
**Deferred Maintenance:** \$3,451  
**Ext. Gross Area:** 259

**Building Code:** R2900207580  
**Building Name:** Gooseberry Falls SP Visitor Center  
**Facility Condition Index:** 0.19 - Fair

**Cost Model Name:** Single-story Office/Public Access Facility  
**Address:** 3206 HWY 61  
**City Code:** TWO HARBORS

**Current Replacement Value:** \$4,777,157  
**Deferred Maintenance:** \$902,639  
**Ext. Gross Area:** 11,779

**Building Code:** R2900207620  
**Building Name:** Gooseberry Falls SP Contct Station  
**Facility Condition Index:** 0.05 - Excellent

**Cost Model Name:** Single-story Office/Public Access Facility  
**Address:** 3206 HWY 61  
**City Code:** TWO HARBORS

**Current Replacement Value:** \$301,134  
**Deferred Maintenance:** \$14,339  
**Ext. Gross Area:** 447

**Building Code:** R2900207900  
**Building Name:** Gooseberry Falls Grp CG Vault Toil  
**Facility Condition Index:** 0.12 - Good

**Cost Model Name:** Vault Toilet  
**Address:** 3206 HWY 61  
**City Code:** TWO HARBORS

**Current Replacement Value:** \$21,226  
**Deferred Maintenance:** \$2,528  
**Ext. Gross Area:** 45

**Building Code:** R2900207910  
**Building Name:** Gooseberry Falls Grp CG Vault Toil  
**Facility Condition Index:** 0.12 - Good

**Cost Model Name:** Vault Toilet  
**Address:** 3206 HWY 61  
**City Code:** TWO HARBORS

**Current Replacement Value:** \$21,226  
**Deferred Maintenance:** \$2,528  
**Ext. Gross Area:** 45

**Building Code:** R2900207920  
**Building Name:** Gooseberry Falls Grp CG Vault Toil  
**Facility Condition Index:** 0.10 - Good

**Cost Model Name:** Vault Toilet  
**Address:** 3206 HWY 61  
**City Code:** TWO HARBORS

**Current Replacement Value:** \$21,226  
**Deferred Maintenance:** \$2,123  
**Ext. Gross Area:** 45

**Building Code:** R2900210340  
**Building Name:** Gooseberry Falls Lakeview Vault  
**Facility Condition Index:** 0.02 - Excellent

**Cost Model Name:** Vault Toilet  
**Address:** 3206 HWY 61  
**City Code:** TWO HARBORS

**Current Replacement Value:** \$49,896  
**Deferred Maintenance:** \$998  
**Ext. Gross Area:** 42



**Site: R290025 - Grand Portage State Park**

**Building Code:** R2900208150  
**Building Name:** Grand Portage SP Vault Toilet  
**Facility Condition Index:** 0.19 - **Fair**

**Cost Model Name:** Vault Toilet  
**Address:** 9393 E HWY 61  
**City Code:** GRAND PORTAGE

**Current Replacement Value:** \$21,992  
**Deferred Maintenance:** \$4,100  
**Ext. Gross Area:** 41

**Building Code:** R2900209020  
**Building Name:** Grand Portage SP Interp Ctr  
**Facility Condition Index:** 0.04 - **Excellent**

**Cost Model Name:** Single-story Office/Public Access Facility  
**Address:** 9393 E HWY 61  
**City Code:** GRAND PORTAGE

**Current Replacement Value:** \$2,557,756  
**Deferred Maintenance:** \$96,892  
**Ext. Gross Area:** 6,057

**Building Code:** R2900210210  
**Building Name:** Grand Portage SP Picnic Shelter 1  
**Facility Condition Index:** 0.03 - **Excellent**

**Cost Model Name:** Open Air Shelter  
**Address:** 9393 E HWY 61  
**City Code:** GRAND PORTAGE

**Current Replacement Value:** \$72,092  
**Deferred Maintenance:** \$2,398  
**Ext. Gross Area:** 415

**Building Code:** R2900210490  
**Building Name:** Grand Portage SP Garage  
**Facility Condition Index:** 0.03 - **Excellent**

**Cost Model Name:** Single-story Work Facility  
**Address:** 9393 E HWY 61  
**City Code:** GRAND PORTAGE

**Current Replacement Value:** \$211,203  
**Deferred Maintenance:** \$6,697  
**Ext. Gross Area:** 576

**Site: R290026 - Great River Bluffs State Park**

**Building Code:** R2900500880  
**Building Name:** Great River Bluffs SP Pump House  
**Facility Condition Index:** 0.34 - **Poor**

**Cost Model Name:** Utility Shed  
**Address:** 43605 KIPP DR  
**City Code:** WINONA

**Current Replacement Value:** \$62,802  
**Deferred Maintenance:** \$21,218  
**Ext. Gross Area:** 67

**Building Code:** R2900500920  
**Building Name:** Great River Bluffs SP Shop  
**Facility Condition Index:** 0.56 - **Crisis**

**Cost Model Name:** Single-story Work Facility  
**Address:** 43605 KIPP DR  
**City Code:** WINONA

**Current Replacement Value:** \$205,798  
**Deferred Maintenance:** \$115,454  
**Ext. Gross Area:** 1,166

**Building Code:** R2900502640  
**Building Name:** Great River Bluffs CG Vault Toilet  
**Facility Condition Index:** 0.37 - **Poor**

**Cost Model Name:** Vault Toilet  
**Address:** 43605 KIPP DR  
**City Code:** WINONA

**Current Replacement Value:** \$14,082  
**Deferred Maintenance:** \$5,251  
**Ext. Gross Area:** 35

**Building Code:** R2900502650  
**Building Name:** Great River Bluffs CG Vault Toilet  
**Facility Condition Index:** 0.37 - **Poor**

**Cost Model Name:** Vault Toilet  
**Address:** 43605 KIPP DR  
**City Code:** WINONA

**Current Replacement Value:** \$14,082  
**Deferred Maintenance:** \$5,251  
**Ext. Gross Area:** 35

**Building Code:** R2900502660  
**Building Name:** Great River Bluffs CG Vault Toilet  
**Facility Condition Index:** 0.26 - **Fair**

**Cost Model Name:** Vault Toilet  
**Address:** 43605 KIPP DR  
**City Code:** WINONA

**Current Replacement Value:** \$14,082  
**Deferred Maintenance:** \$3,638  
**Ext. Gross Area:** 35

**Building Code:** R2900503760  
**Building Name:** Great River Bluffs SP CG Sanitation  
**Facility Condition Index:** 0.05 - **Good**

**Cost Model Name:** Single-story Restroom Facility  
**Address:** 43605 KIPP DR  
**City Code:** WINONA

**Current Replacement Value:** \$276,011  
**Deferred Maintenance:** \$13,934  
**Ext. Gross Area:** 749

**Building Code:** R2900505050  
**Building Name:** Great River Bluffs SP Adirondack  
**Facility Condition Index:** 0.75 - **Crisis**

**Cost Model Name:** Open Air Shelter  
**Address:** 43605 KIPP DR  
**City Code:** WINONA

**Current Replacement Value:** \$13,930  
**Deferred Maintenance:** \$10,448  
**Ext. Gross Area:** 154



**Building Code:** R2900505070  
**Building Name:** Great River Bluffs SP Vault Concret  
**Facility Condition Index:** 0.75 - **Crisis**

**Building Code:** R2900505280  
**Building Name:** Great River Bluffs SP Cold Storage  
**Facility Condition Index:** 0.19 - **Fair**

**Building Code:** R2900505410  
**Building Name:** Great River Bluffs SP Info Center  
**Facility Condition Index:** 0.23 - **Fair**

**Building Code:** R2900505420  
**Building Name:** Great River Bluffs SP Vault Concret  
**Facility Condition Index:** 0.10 - **Good**

**Building Code:** R2900505430  
**Building Name:** Great River Bluffs SP Vault Concret  
**Facility Condition Index:** 0.02 - **Excellent**

**Building Code:** R2900505440  
**Building Name:** Great River Bluffs SP Vault Concret  
**Facility Condition Index:** 0.02 - **Excellent**

**Building Code:** R2900505470  
**Building Name:** Great River Bluffs SP Office  
**Facility Condition Index:** 0.06 - **Good**

**Building Code:** R2900505580  
**Building Name:** Great River Bluffs SP Vault Concret  
**Facility Condition Index:** 0.02 - **Excellent**

**Cost Model Name:** Vault Toilet  
**Address:** 43605 KIPP DR  
**City Code:** WINONA

**Cost Model Name:** Butler-style Warehouse Building  
**Address:** 43605 KIPP DR  
**City Code:** WINONA

**Cost Model Name:** Single-story Office/Public Access Facility  
**Address:** 43605 KIPP DR  
**City Code:** WINONA

**Cost Model Name:** Vault Toilet  
**Address:** 43605 KIPP DR  
**City Code:** WINONA

**Cost Model Name:** Vault Toilet  
**Address:** 43605 KIPP DR  
**City Code:** WINONA

**Cost Model Name:** Vault Toilet  
**Address:** 43605 KIPP DR  
**City Code:** WINONA

**Cost Model Name:** Single-story Office/Public Access Facility  
**Address:** 43605 KIPP DR  
**City Code:** WINONA

**Cost Model Name:** Vault Toilet  
**Address:** 43605 KIPP DR  
**City Code:** WINONA

**Current Replacement Value:** \$42,312  
**Deferred Maintenance:** \$31,734  
**Ext. Gross Area:** 64

**Current Replacement Value:** \$277,337  
**Deferred Maintenance:** \$51,977  
**Ext. Gross Area:** 1,909

**Current Replacement Value:** \$58,028  
**Deferred Maintenance:** \$13,328  
**Ext. Gross Area:** 654

**Current Replacement Value:** \$40,990  
**Deferred Maintenance:** \$4,099  
**Ext. Gross Area:** 62

**Current Replacement Value:** \$40,990  
**Deferred Maintenance:** \$820  
**Ext. Gross Area:** 62

**Current Replacement Value:** \$40,990  
**Deferred Maintenance:** \$820  
**Ext. Gross Area:** 62

**Current Replacement Value:** \$1,004,298  
**Deferred Maintenance:** \$63,691  
**Ext. Gross Area:** 2,326

**Current Replacement Value:** \$23,139  
**Deferred Maintenance:** \$463  
**Ext. Gross Area:** 35

**Site: R290027 - Hayes Lake State Park**

**Building Code:** R2900102160  
**Building Name:** Hayes Lake SP Residence  
**Facility Condition Index:** 0.14 - **Good**

**Building Code:** R2900102170  
**Building Name:** Hayes Lake SP HQ Cold Storage  
**Facility Condition Index:** 0.20 - **Fair**

**Building Code:** R2900102180  
**Building Name:** Hayes Lake SP HQ Cold Storage  
**Facility Condition Index:** 0.16 - **Fair**

**Cost Model Name:** Single-family Residence  
**Address:** 48990 CTY RD 4  
**City Code:** ROSEAU

**Cost Model Name:** Single-story Work Facility  
**Address:** 48990 CTY RD 4  
**City Code:** ROSEAU

**Cost Model Name:** Single-story Work Facility  
**Address:** 48990 CTY RD 4  
**City Code:** ROSEAU

**Current Replacement Value:** \$573,735  
**Deferred Maintenance:** \$83,067  
**Ext. Gross Area:** 2,288

**Current Replacement Value:** \$96,256  
**Deferred Maintenance:** \$19,467  
**Ext. Gross Area:** 494

**Current Replacement Value:** \$118,696  
**Deferred Maintenance:** \$19,365  
**Ext. Gross Area:** 864

<b>Building Code:</b>	R2900102190	<b>Cost Model Name:</b>	Single-story Work Facility	<b>Current Replacement Value:</b>	\$246,930
<b>Building Name:</b>	Hayes Lake SP HQ Area Shop	<b>Address:</b>	48990 CTY RD 4	<b>Deferred Maintenance:</b>	\$32,660
<b>Facility Condition Index:</b>	0.13 - <b>Good</b>	<b>City Code:</b>	ROSEAU	<b>Ext. Gross Area:</b>	1,500
<b>Building Code:</b>	R2900104330	<b>Cost Model Name:</b>	Single-story Restroom Facility	<b>Current Replacement Value:</b>	\$518,646
<b>Building Name:</b>	Hayes Lake SP CG Sanitation	<b>Address:</b>	48990 CTY RD 4	<b>Deferred Maintenance:</b>	\$84,676
<b>Facility Condition Index:</b>	0.16 - <b>Fair</b>	<b>City Code:</b>	ROSEAU	<b>Ext. Gross Area:</b>	1,280
<b>Building Code:</b>	R2900104340	<b>Cost Model Name:</b>	Utility Shed	<b>Current Replacement Value:</b>	\$61,044
<b>Building Name:</b>	Hayes Lake SP Pump House	<b>Address:</b>	48990 CTY RD 4	<b>Deferred Maintenance:</b>	\$9,342
<b>Facility Condition Index:</b>	0.15 - <b>Fair</b>	<b>City Code:</b>	ROSEAU	<b>Ext. Gross Area:</b>	48
<b>Building Code:</b>	R2900104730	<b>Cost Model Name:</b>	Vault Toilet	<b>Current Replacement Value:</b>	\$10,844
<b>Building Name:</b>	Hayes Lake SP Vault Toilet	<b>Address:</b>	48990 CTY RD 4	<b>Deferred Maintenance:</b>	\$2,810
<b>Facility Condition Index:</b>	0.26 - <b>Fair</b>	<b>City Code:</b>	ROSEAU	<b>Ext. Gross Area:</b>	24
<b>Building Code:</b>	R2900104740	<b>Cost Model Name:</b>	Vault Toilet	<b>Current Replacement Value:</b>	\$9,919
<b>Building Name:</b>	Hayes Lake Picnic Area Vault Toilet	<b>Address:</b>	48990 CTY RD 4	<b>Deferred Maintenance:</b>	\$1,882
<b>Facility Condition Index:</b>	0.19 - <b>Fair</b>	<b>City Code:</b>	ROSEAU	<b>Ext. Gross Area:</b>	24
<b>Building Code:</b>	R2900104750	<b>Cost Model Name:</b>	Vault Toilet	<b>Current Replacement Value:</b>	\$9,919
<b>Building Name:</b>	Hayes Lake Picnic Mens Vault Toilet	<b>Address:</b>	48990 CTY RD 4	<b>Deferred Maintenance:</b>	\$2,505
<b>Facility Condition Index:</b>	0.25 - <b>Fair</b>	<b>City Code:</b>	ROSEAU	<b>Ext. Gross Area:</b>	24
<b>Building Code:</b>	R2900105290	<b>Cost Model Name:</b>	Utility Shed	<b>Current Replacement Value:</b>	\$80,490
<b>Building Name:</b>	Hayes Lake SP Fish Cleaning House	<b>Address:</b>	48990 CTY RD 4	<b>Deferred Maintenance:</b>	\$17,314
<b>Facility Condition Index:</b>	0.22 - <b>Fair</b>	<b>City Code:</b>	ROSEAU	<b>Ext. Gross Area:</b>	192
<b>Building Code:</b>	R2900105530	<b>Cost Model Name:</b>	Tower	<b>Current Replacement Value:</b>	\$15,581
<b>Building Name:</b>	Hayes Lake SP Fire Tower	<b>Address:</b>	RIVER	<b>Deferred Maintenance:</b>	\$5,142
<b>Facility Condition Index:</b>	0.33 - <b>Poor</b>	<b>City Code:</b>	WANNASKA	<b>Ext. Gross Area:</b>	64
<b>Building Code:</b>	R2900105940	<b>Cost Model Name:</b>	Single-family Residence	<b>Current Replacement Value:</b>	\$78,597
<b>Building Name:</b>	Hayes Lake SP CG Timber Edge Cabin	<b>Address:</b>	48990 CTY RD 4	<b>Deferred Maintenance:</b>	\$9,462
<b>Facility Condition Index:</b>	0.12 - <b>Good</b>	<b>City Code:</b>	ROSEAU	<b>Ext. Gross Area:</b>	240
<b>Building Code:</b>	R2900105950	<b>Cost Model Name:</b>	Single-family Residence	<b>Current Replacement Value:</b>	\$60,170
<b>Building Name:</b>	Hayes Lake SP Cabin 3	<b>Address:</b>	48990 CTY RD 4	<b>Deferred Maintenance:</b>	\$11,133
<b>Facility Condition Index:</b>	0.19 - <b>Fair</b>	<b>City Code:</b>	ROSEAU	<b>Ext. Gross Area:</b>	240
<b>Building Code:</b>	R2900106200	<b>Cost Model Name:</b>	Open Air Shelter	<b>Current Replacement Value:</b>	\$107,620
<b>Building Name:</b>	Hayes Lake Picnic Area Shelter 2	<b>Address:</b>	48990 CTY RD 4	<b>Deferred Maintenance:</b>	\$10,762
<b>Facility Condition Index:</b>	0.10 - <b>Good</b>	<b>City Code:</b>	ROSEAU	<b>Ext. Gross Area:</b>	864
<b>Building Code:</b>	R2900106440	<b>Cost Model Name:</b>	Single-story Work Facility	<b>Current Replacement Value:</b>	\$145,953
<b>Building Name:</b>	Hayes Lake SP Residence Garage	<b>Address:</b>	48990 CTY RD 4	<b>Deferred Maintenance:</b>	\$16,029
<b>Facility Condition Index:</b>	0.11 - <b>Good</b>	<b>City Code:</b>	ROSEAU	<b>Ext. Gross Area:</b>	576

**Building Code:** R2900106550  
**Building Name:** Hayes Lake SP CG Vault Toilet  
**Facility Condition Index:** 0.10 - **Good**

**Building Code:** R2900107810  
**Building Name:** Hayes Lake SP Contact Station  
**Facility Condition Index:** 0.10 - **Good**

**Building Code:** R2900110020  
**Building Name:** Hayes Lake SP CG Vault Toilet  
**Facility Condition Index:** 0.02 - **Excellent**

**Cost Model Name:** Vault Toilet  
**Address:** 48990 CTY RD 4  
**City Code:** ROSEAU

**Cost Model Name:** Single-story Office/Public Access Facility  
**Address:** 48990 CTY RD 4  
**City Code:** ROSEAU

**Cost Model Name:** Vault Toilet  
**Address:** 48990 CTY RD 4  
**City Code:** ROSEAU

**Current Replacement Value:** \$21,348  
**Deferred Maintenance:** \$2,135  
**Ext. Gross Area:** 48

**Current Replacement Value:** \$270,218  
**Deferred Maintenance:** \$27,022  
**Ext. Gross Area:** 796

**Current Replacement Value:** \$17,439  
**Deferred Maintenance:** \$349  
**Ext. Gross Area:** 140

**Site: R290028 - Hill Annex Mine State Park**

**Building Code:** R2900204750  
**Building Name:** Hill Annex Mine SP Cold Storage  
**Facility Condition Index:** 0.81 - **Crisis**

**Building Code:** R2900204760  
**Building Name:** Hill Annex Mine SP Clubhouse  
**Facility Condition Index:** 0.20 - **Fair**

**Building Code:** R2900204770  
**Building Name:** Hill Annex Mine SP Old Contact Sta  
**Facility Condition Index:** 0.97 - **Crisis**

**Building Code:** R2900204780  
**Building Name:** Hill Annex Mine SP Office  
**Facility Condition Index:** 0.55 - **Crisis**

**Building Code:** R2900204790  
**Building Name:** Hill Annex Mine SP Electric Shop  
**Facility Condition Index:** 0.56 - **Crisis**

**Building Code:** R2900204800  
**Building Name:** Hill Annex Mine SP Pay Master Shed  
**Facility Condition Index:** 0.45 - **Poor**

**Building Code:** R2900204810  
**Building Name:** Hill Annex Mine SP Cold Storage  
**Facility Condition Index:** 0.33 - **Poor**

**Building Code:** R2900204820  
**Building Name:** Hill Annex Mine SP Water Tower  
**Facility Condition Index:** 0.75 - **Crisis**

**Cost Model Name:** Utility Shed  
**Address:** 880 GARY ST  
**City Code:** CALUMET

**Cost Model Name:** Low-rise Office Building, 2 to 4 story  
**Address:** 880 GARY ST  
**City Code:** CALUMET

**Cost Model Name:** Utility Shed  
**Address:** 880 GARY ST  
**City Code:** CALUMET

**Cost Model Name:** Low-rise Office Building, 2 to 4 story  
**Address:** 880 GARY ST  
**City Code:** CALUMET

**Cost Model Name:** Single-story Work Facility  
**Address:** 880 GARY ST  
**City Code:** CALUMET

**Cost Model Name:** Utility Shed  
**Address:** 880 GARY ST  
**City Code:** CALUMET

**Cost Model Name:** Utility Shed  
**Address:** 880 GARY ST  
**City Code:** CALUMET

**Cost Model Name:** Tower  
**Address:** 880 GARY ST  
**City Code:** CALUMET

**Current Replacement Value:** \$10,497  
**Deferred Maintenance:** \$8,486  
**Ext. Gross Area:** 64

**Current Replacement Value:** \$2,006,889  
**Deferred Maintenance:** \$402,594  
**Ext. Gross Area:** 7,535

**Current Replacement Value:** \$9,025  
**Deferred Maintenance:** \$8,784  
**Ext. Gross Area:** 48

**Current Replacement Value:** \$1,312,527  
**Deferred Maintenance:** \$717,588  
**Ext. Gross Area:** 3,140

**Current Replacement Value:** \$1,175,131  
**Deferred Maintenance:** \$663,592  
**Ext. Gross Area:** 4,059

**Current Replacement Value:** \$21,749  
**Deferred Maintenance:** \$9,855  
**Ext. Gross Area:** 85

**Current Replacement Value:** \$11,777  
**Deferred Maintenance:** \$3,886  
**Ext. Gross Area:** 64

**Current Replacement Value:** \$18,510  
**Deferred Maintenance:** \$13,882  
**Ext. Gross Area:** 92

**Building Code:** R2900204830  
**Building Name:** Hill Annex Mine SP Cold Storage  
**Facility Condition Index:** 0.33 - **Poor**

**Building Code:** R2900204840  
**Building Name:** Hill Annex Mine SP Blasting Shed  
**Facility Condition Index:** 0.33 - **Poor**

**Building Code:** R2900204850  
**Building Name:** Hill Annex Mine SP Shed  
**Facility Condition Index:** 0.67 - **Crisis**

**Building Code:** R2900204860  
**Building Name:** Hill Annex Mine SP Garage  
**Facility Condition Index:** 0.48 - **Poor**

**Building Code:** R2900204870  
**Building Name:** Hill Annex Mine SP Cold Storage  
**Facility Condition Index:** 0.72 - **Crisis**

**Building Code:** R2900204880  
**Building Name:** Hill Annex Mine SP 7-Stall Garage  
**Facility Condition Index:** 0.60 - **Crisis**

**Building Code:** R2900204890  
**Building Name:** Hill Annex Mine SP Repair Shop  
**Facility Condition Index:** 0.64 - **Crisis**

**Building Code:** R2900204900  
**Building Name:** Hill Annex Mine SP Cold Storage  
**Facility Condition Index:** 0.64 - **Crisis**

**Building Code:** R2900204910  
**Building Name:** Hill Annex Mine SP Ore Crush Bldg  
**Facility Condition Index:** 0.56 - **Crisis**

**Building Code:** R2900204920  
**Building Name:** Hill Annex Mine SP Shed  
**Facility Condition Index:** 0.78 - **Crisis**

**Building Code:** R2900204930  
**Building Name:** Hill Annex Mine SP Shed  
**Facility Condition Index:** 0.79 - **Crisis**

**Building Code:** R2900204940  
**Building Name:** Hill Annex Mine SP Cold Storage  
**Facility Condition Index:** 0.69 - **Crisis**

**Cost Model Name:** Utility Shed  
**Address:** 880 GARY ST  
**City Code:** CALUMET

**Cost Model Name:** Utility Shed  
**Address:** 880 GARY ST  
**City Code:** CALUMET

**Cost Model Name:** Utility Shed  
**Address:** 880 GARY ST  
**City Code:** CALUMET

**Cost Model Name:** Butler-style Warehouse Building  
**Address:** 880 GARY ST  
**City Code:** CALUMET

**Cost Model Name:** Utility Shed  
**Address:** 880 GARY ST  
**City Code:** CALUMET

**Cost Model Name:** Butler-style Warehouse Building  
**Address:** 880 GARY ST  
**City Code:** CALUMET

**Cost Model Name:** Butler-style Warehouse Building  
**Address:** 880 GARY ST  
**City Code:** CALUMET

**Cost Model Name:** Single-story Work Facility  
**Address:** 880 GARY ST  
**City Code:** CALUMET

**Cost Model Name:** Butler-style Warehouse Building  
**Address:** 880 GARY ST  
**City Code:** CALUMET

**Cost Model Name:** Utility Shed  
**Address:** 880 GARY ST  
**City Code:** CALUMET

**Cost Model Name:** Utility Shed  
**Address:** 880 GARY ST  
**City Code:** CALUMET

**Cost Model Name:** Single-story Work Facility  
**Address:** 880 GARY ST  
**City Code:** CALUMET

**Current Replacement Value:** \$21,161  
**Deferred Maintenance:** \$6,983  
**Ext. Gross Area:** 115

**Current Replacement Value:** \$6,555  
**Deferred Maintenance:** \$2,163  
**Ext. Gross Area:** 40

**Current Replacement Value:** \$66,731  
**Deferred Maintenance:** \$44,711  
**Ext. Gross Area:** 66

**Current Replacement Value:** \$272,861  
**Deferred Maintenance:** \$130,980  
**Ext. Gross Area:** 1,722

**Current Replacement Value:** \$67,975  
**Deferred Maintenance:** \$49,058  
**Ext. Gross Area:** 91

**Current Replacement Value:** \$2,283,304  
**Deferred Maintenance:** \$1,376,812  
**Ext. Gross Area:** 14,405

**Current Replacement Value:** \$3,716,501  
**Deferred Maintenance:** \$2,387,307  
**Ext. Gross Area:** 13,787

**Current Replacement Value:** \$402,590  
**Deferred Maintenance:** \$258,706  
**Ext. Gross Area:** 2,556

**Current Replacement Value:** \$1,432,746  
**Deferred Maintenance:** \$797,869  
**Ext. Gross Area:** 10,276

**Current Replacement Value:** \$94,420  
**Deferred Maintenance:** \$73,815  
**Ext. Gross Area:** 160

**Current Replacement Value:** \$87,418  
**Deferred Maintenance:** \$69,108  
**Ext. Gross Area:** 144

**Current Replacement Value:** \$344,300  
**Deferred Maintenance:** \$236,831  
**Ext. Gross Area:** 2,112

<b>Building Code:</b>	R2900204950	<b>Cost Model Name:</b>	Single-story Work Facility	<b>Current Replacement Value:</b>	\$57,550
<b>Building Name:</b>	Hill Annex Mine SP Garage	<b>Address:</b>	880 GARY ST	<b>Deferred Maintenance:</b>	\$35,277
<b>Facility Condition Index:</b>	0.61 - <b>Crisis</b>	<b>City Code:</b>	CALUMET	<b>Ext. Gross Area:</b>	490
<b>Building Code:</b>	R2900204960	<b>Cost Model Name:</b>	Utility Shed	<b>Current Replacement Value:</b>	\$49,018
<b>Building Name:</b>	Hill Annex Mine SP Cold Storage	<b>Address:</b>	880 GARY ST	<b>Deferred Maintenance:</b>	\$41,317
<b>Facility Condition Index:</b>	0.84 - <b>Crisis</b>	<b>City Code:</b>	CALUMET	<b>Ext. Gross Area:</b>	290
<b>Building Code:</b>	R2900204970	<b>Cost Model Name:</b>	Single-story Work Facility	<b>Current Replacement Value:</b>	\$27,966
<b>Building Name:</b>	Hill Annex Mine SP Cold Storage	<b>Address:</b>	880 GARY ST	<b>Deferred Maintenance:</b>	\$9,229
<b>Facility Condition Index:</b>	0.33 - <b>Poor</b>	<b>City Code:</b>	CALUMET	<b>Ext. Gross Area:</b>	280
<b>Building Code:</b>	R2900204980	<b>Cost Model Name:</b>	Single-story Work Facility	<b>Current Replacement Value:</b>	\$61,477
<b>Building Name:</b>	Hill Annex Mine SP Cold Storage	<b>Address:</b>	880 GARY ST	<b>Deferred Maintenance:</b>	\$28,160
<b>Facility Condition Index:</b>	0.46 - <b>Poor</b>	<b>City Code:</b>	CALUMET	<b>Ext. Gross Area:</b>	462
<b>Building Code:</b>	R2900204990	<b>Cost Model Name:</b>	Utility Shed	<b>Current Replacement Value:</b>	\$63,816
<b>Building Name:</b>	Hill Annex Mine SP Old Office	<b>Address:</b>	880 GARY ST	<b>Deferred Maintenance:</b>	\$63,816
<b>Facility Condition Index:</b>	1.00 - <b>Crisis</b>	<b>City Code:</b>	CALUMET	<b>Ext. Gross Area:</b>	173
<b>Building Code:</b>	R2900205000	<b>Cost Model Name:</b>	Utility Shed	<b>Current Replacement Value:</b>	\$30,498
<b>Building Name:</b>	Hill Annex Mine SP Cold Storage	<b>Address:</b>	880 GARY ST	<b>Deferred Maintenance:</b>	\$17,177
<b>Facility Condition Index:</b>	0.56 - <b>Crisis</b>	<b>City Code:</b>	CALUMET	<b>Ext. Gross Area:</b>	160
<b>Building Code:</b>	R2900205010	<b>Cost Model Name:</b>	Utility Shed	<b>Current Replacement Value:</b>	\$23,138
<b>Building Name:</b>	Hill Annex Mine SP Cold Storage	<b>Address:</b>	880 GARY ST	<b>Deferred Maintenance:</b>	\$7,636
<b>Facility Condition Index:</b>	0.33 - <b>Poor</b>	<b>City Code:</b>	CALUMET	<b>Ext. Gross Area:</b>	120
<b>Building Code:</b>	R2900205020	<b>Cost Model Name:</b>	Utility Shed	<b>Current Replacement Value:</b>	\$5,899
<b>Building Name:</b>	Hill Annex Mine SP Shed	<b>Address:</b>	880 GARY ST	<b>Deferred Maintenance:</b>	\$1,947
<b>Facility Condition Index:</b>	0.33 - <b>Poor</b>	<b>City Code:</b>	CALUMET	<b>Ext. Gross Area:</b>	36
<b>Building Code:</b>	R2900205030	<b>Cost Model Name:</b>	Utility Shed	<b>Current Replacement Value:</b>	\$2,944
<b>Building Name:</b>	Hill Annex Mine SP HazMat Storage	<b>Address:</b>	880 GARY ST	<b>Deferred Maintenance:</b>	\$972
<b>Facility Condition Index:</b>	0.33 - <b>Poor</b>	<b>City Code:</b>	CALUMET	<b>Ext. Gross Area:</b>	16
<b>Building Code:</b>	R2900205040	<b>Cost Model Name:</b>	Single-story Office/Public Access Facility	<b>Current Replacement Value:</b>	\$14,113
<b>Building Name:</b>	Hill Annex Mine SP Office	<b>Address:</b>	880 GARY ST	<b>Deferred Maintenance:</b>	\$4,657
<b>Facility Condition Index:</b>	0.33 - <b>Poor</b>	<b>City Code:</b>	CALUMET	<b>Ext. Gross Area:</b>	160
<b>Building Code:</b>	R2900205050	<b>Cost Model Name:</b>	Open Air Storage Structure	<b>Current Replacement Value:</b>	\$34,217
<b>Building Name:</b>	Hill Annex Mine SP Pump House	<b>Address:</b>	880 GARY ST	<b>Deferred Maintenance:</b>	\$11,292
<b>Facility Condition Index:</b>	0.33 - <b>Poor</b>	<b>City Code:</b>	CALUMET	<b>Ext. Gross Area:</b>	400
<b>Building Code:</b>	R2900205060	<b>Cost Model Name:</b>	Open Air Storage Structure	<b>Current Replacement Value:</b>	\$34,217
<b>Building Name:</b>	Hill Annex Mine SP Pump House	<b>Address:</b>	880 GARY ST	<b>Deferred Maintenance:</b>	\$11,292
<b>Facility Condition Index:</b>	0.33 - <b>Poor</b>	<b>City Code:</b>	CALUMET	<b>Ext. Gross Area:</b>	400

**Building Code:** R2900205070  
**Building Name:** Hill Annex Mine SP Pump House  
**Facility Condition Index:** 0.33 - **Poor**

**Building Code:** R2900205080  
**Building Name:** Hill Annex Mine SP Pump House  
**Facility Condition Index:** 0.33 - **Poor**

**Building Code:** R2900205090  
**Building Name:** Hill Annex Mine SP Pump House  
**Facility Condition Index:** 0.45 - **Poor**

**Building Code:** R2900205100  
**Building Name:** Hill Annex Mine SP Pump House  
**Facility Condition Index:** 0.33 - **Poor**

**Building Code:** R2900205110  
**Building Name:** Hill Annex Mine SP Pump House  
**Facility Condition Index:** 0.33 - **Poor**

**Building Code:** R2900205120  
**Building Name:** Hill Annex Mine SP Cold Storage  
**Facility Condition Index:** 0.33 - **Poor**

**Building Code:** R2900205130  
**Building Name:** Hill Annex Mine SP Cold Storage  
**Facility Condition Index:** 0.33 - **Poor**

**Cost Model Name:** Open Air Storage Structure  
**Address:** 880 GARY ST  
**City Code:** CALUMET

**Cost Model Name:** Open Air Storage Structure  
**Address:** 880 GARY ST  
**City Code:** CALUMET

**Cost Model Name:** Open Air Storage Structure  
**Address:** 880 GARY ST  
**City Code:** CALUMET

**Cost Model Name:** Open Air Storage Structure  
**Address:** 880 GARY ST  
**City Code:** CALUMET

**Cost Model Name:** Open Air Storage Structure  
**Address:** 880 GARY ST  
**City Code:** CALUMET

**Cost Model Name:** Utility Shed  
**Address:** 880 GARY ST  
**City Code:** CALUMET

**Cost Model Name:** Utility Shed  
**Address:** 880 GARY ST  
**City Code:** CALUMET

**Current Replacement Value:** \$34,217  
**Deferred Maintenance:** \$11,292  
**Ext. Gross Area:** 400

**Current Replacement Value:** \$34,217  
**Deferred Maintenance:** \$11,292  
**Ext. Gross Area:** 400

**Current Replacement Value:** \$34,217  
**Deferred Maintenance:** \$15,517  
**Ext. Gross Area:** 400

**Current Replacement Value:** \$34,217  
**Deferred Maintenance:** \$11,292  
**Ext. Gross Area:** 400

**Current Replacement Value:** \$34,217  
**Deferred Maintenance:** \$11,292  
**Ext. Gross Area:** 400

**Current Replacement Value:** \$14,068  
**Deferred Maintenance:** \$4,642  
**Ext. Gross Area:** 120

**Current Replacement Value:** \$14,068  
**Deferred Maintenance:** \$4,642  
**Ext. Gross Area:** 120

**Site: R290029 - Interstate State Park**

**Building Code:** R2900301260  
**Building Name:** Interstate SP Office  
**Facility Condition Index:** 0.10 - **Good**

**Building Code:** R2900301270  
**Building Name:** Interstate SP Pump House  
**Facility Condition Index:** 0.30 - **Fair**

**Building Code:** R2900301280  
**Building Name:** Interstate SP Pothole Cold Storage  
**Facility Condition Index:** 0.31 - **Poor**

**Building Code:** R2900301340  
**Building Name:** Interstate SP Pothole Concession  
**Facility Condition Index:** 0.23 - **Fair**

**Cost Model Name:** Single-story Office/Public Access Facility  
**Address:** 307 MILLTOWN RD  
**City Code:** TAYLORS FALLS

**Cost Model Name:** Utility Shed  
**Address:** 307 MILLTOWN RD  
**City Code:** TAYLORS FALLS

**Cost Model Name:** Bunker  
**Address:** 307 MILLTOWN RD  
**City Code:** TAYLORS FALLS

**Cost Model Name:** Single-story Office/Public Access Facility  
**Address:** 307 MILLTOWN RD  
**City Code:** TAYLORS FALLS

**Current Replacement Value:** \$275,857  
**Deferred Maintenance:** \$26,836  
**Ext. Gross Area:** 804

**Current Replacement Value:** \$94,590  
**Deferred Maintenance:** \$28,338  
**Ext. Gross Area:** 140

**Current Replacement Value:** \$186,239  
**Deferred Maintenance:** \$57,539  
**Ext. Gross Area:** 352

**Current Replacement Value:** \$358,093  
**Deferred Maintenance:** \$82,223  
**Ext. Gross Area:** 1,637



<b>Building Code:</b>	R2900301350	<b>Cost Model Name:</b>	Single-story Office/Public Access Facility	<b>Current Replacement Value:</b>	\$589,855
<b>Building Name:</b>	Interstate SP Pothole Interp Center	<b>Address:</b>	307 MILLTOWN RD	<b>Deferred Maintenance:</b>	\$89,201
<b>Facility Condition Index:</b>	0.15 - Fair	<b>City Code:</b>	TAYLORS FALLS	<b>Ext. Gross Area:</b>	1,600
<b>Building Code:</b>	R2900301440	<b>Cost Model Name:</b>	Single-story Restroom Facility	<b>Current Replacement Value:</b>	\$445,925
<b>Building Name:</b>	Interstate SP Picnic Shelter 2	<b>Address:</b>	307 MILLTOWN RD	<b>Deferred Maintenance:</b>	\$69,082
<b>Facility Condition Index:</b>	0.15 - Fair	<b>City Code:</b>	TAYLORS FALLS	<b>Ext. Gross Area:</b>	1,750
<b>Building Code:</b>	R2900301450	<b>Cost Model Name:</b>	Single-story Restroom Facility	<b>Current Replacement Value:</b>	\$770,242
<b>Building Name:</b>	Interstate SP Campground Sanitation	<b>Address:</b>	307 MILLTOWN RD	<b>Deferred Maintenance:</b>	\$187,177
<b>Facility Condition Index:</b>	0.24 - Fair	<b>City Code:</b>	TAYLORS FALLS	<b>Ext. Gross Area:</b>	1,770
<b>Building Code:</b>	R2900303250	<b>Cost Model Name:</b>	Single-story Work Facility	<b>Current Replacement Value:</b>	\$481,437
<b>Building Name:</b>	Interstate SP Shop	<b>Address:</b>	307 MILLTOWN RD	<b>Deferred Maintenance:</b>	\$100,165
<b>Facility Condition Index:</b>	0.21 - Fair	<b>City Code:</b>	TAYLORS FALLS	<b>Ext. Gross Area:</b>	1,807
<b>Building Code:</b>	R2900303460	<b>Cost Model Name:</b>	Single-story Restroom Facility	<b>Current Replacement Value:</b>	\$562,340
<b>Building Name:</b>	Interstate SP Sanitation	<b>Address:</b>	307 MILLTOWN RD	<b>Deferred Maintenance:</b>	\$80,385
<b>Facility Condition Index:</b>	0.14 - Good	<b>City Code:</b>	TAYLORS FALLS	<b>Ext. Gross Area:</b>	1,100
<b>Building Code:</b>	R2900303800	<b>Cost Model Name:</b>	Open Air Shelter	<b>Current Replacement Value:</b>	\$326,952
<b>Building Name:</b>	Interstate SP Picnic Shelter 2	<b>Address:</b>	307 MILLTOWN RD	<b>Deferred Maintenance:</b>	\$42,231
<b>Facility Condition Index:</b>	0.13 - Good	<b>City Code:</b>	TAYLORS FALLS	<b>Ext. Gross Area:</b>	1,007
<b>Building Code:</b>	R2900304100	<b>Cost Model Name:</b>	Utility Shed	<b>Current Replacement Value:</b>	\$19,841
<b>Building Name:</b>	Interstate SP Oil House	<b>Address:</b>	307 MILLTOWN RD	<b>Deferred Maintenance:</b>	\$2,789
<b>Facility Condition Index:</b>	0.14 - Good	<b>City Code:</b>	TAYLORS FALLS	<b>Ext. Gross Area:</b>	96
<b>Building Code:</b>	R2900306280	<b>Cost Model Name:</b>	Single-story Work Facility	<b>Current Replacement Value:</b>	\$128,708
<b>Building Name:</b>	Interstate SP Cold Storage	<b>Address:</b>	307 MILLTOWN RD	<b>Deferred Maintenance:</b>	\$13,880
<b>Facility Condition Index:</b>	0.11 - Good	<b>City Code:</b>	TAYLORS FALLS	<b>Ext. Gross Area:</b>	384
<b>Building Code:</b>	R2900306920	<b>Cost Model Name:</b>	Single-story Work Facility	<b>Current Replacement Value:</b>	\$240,043
<b>Building Name:</b>	Interstate SP Cold Storage	<b>Address:</b>	307 MILLTOWN RD	<b>Deferred Maintenance:</b>	\$30,577
<b>Facility Condition Index:</b>	0.13 - Good	<b>City Code:</b>	TAYLORS FALLS	<b>Ext. Gross Area:</b>	1,440
<b>Building Code:</b>	R2900307380	<b>Cost Model Name:</b>	Vault Toilet	<b>Current Replacement Value:</b>	\$64,254
<b>Building Name:</b>	Interstate SP Vault Toilet Concrete	<b>Address:</b>	307 MILLTOWN RD	<b>Deferred Maintenance:</b>	\$6,425
<b>Facility Condition Index:</b>	0.10 - Good	<b>City Code:</b>	TAYLORS FALLS	<b>Ext. Gross Area:</b>	102
<b>Building Code:</b>	R2900307420	<b>Cost Model Name:</b>	Vault Toilet	<b>Current Replacement Value:</b>	\$18,628
<b>Building Name:</b>	Interstate SP Vault Toilet	<b>Address:</b>	307 MILLTOWN RD	<b>Deferred Maintenance:</b>	\$719
<b>Facility Condition Index:</b>	0.04 - Excellent	<b>City Code:</b>	TAYLORS FALLS	<b>Ext. Gross Area:</b>	47
<b>Building Code:</b>	R2900307430	<b>Cost Model Name:</b>	Vault Toilet	<b>Current Replacement Value:</b>	\$18,628
<b>Building Name:</b>	Interstate SP Vault Toilet	<b>Address:</b>	307 MILLTOWN RD	<b>Deferred Maintenance:</b>	\$719
<b>Facility Condition Index:</b>	0.04 - Excellent	<b>City Code:</b>	TAYLORS FALLS	<b>Ext. Gross Area:</b>	47



**Building Code:** R2900308240  
**Building Name:** Interstate Group CG Vault Concrete  
**Facility Condition Index:** 0.02 - **Excellent**

**Cost Model Name:** Vault Toilet  
**Address:** 307 MILLTOWN RD  
**City Code:** TAYLORS FALLS

**Current Replacement Value:** \$32,127  
**Deferred Maintenance:** \$643  
**Ext. Gross Area:** 51

**Building Code:** R2900308250  
**Building Name:** Interstate Group CG Vault Concrete  
**Facility Condition Index:** 0.02 - **Excellent**

**Cost Model Name:** Vault Toilet  
**Address:** 307 MILLTOWN RD  
**City Code:** TAYLORS FALLS

**Current Replacement Value:** \$32,127  
**Deferred Maintenance:** \$643  
**Ext. Gross Area:** 51

**Site: R290030 - Itasca State Park**

**Building Code:** R2900100150  
**Building Name:** Itasca Pine Rdg CG Pine E Uni Vault  
**Facility Condition Index:** 0.26 - **Fair**

**Cost Model Name:** Vault Toilet  
**Address:** 36750 MAIN PARK DR  
**City Code:** PARK RAPIDS

**Current Replacement Value:** \$12,606  
**Deferred Maintenance:** \$3,258  
**Ext. Gross Area:** 30

**Building Code:** R2900100160  
**Building Name:** Itasca Pine Rdg CG Poplar E Vault  
**Facility Condition Index:** 0.18 - **Fair**

**Cost Model Name:** Vault Toilet  
**Address:** 36750 MAIN PARK DR  
**City Code:** PARK RAPIDS

**Current Replacement Value:** \$12,606  
**Deferred Maintenance:** \$2,209  
**Ext. Gross Area:** 30

**Building Code:** R2900100170  
**Building Name:** Itasca Pine Rdg CG Poplar W Vault  
**Facility Condition Index:** 0.18 - **Fair**

**Cost Model Name:** Vault Toilet  
**Address:** 36750 MAIN PARK DR  
**City Code:** PARK RAPIDS

**Current Replacement Value:** \$12,606  
**Deferred Maintenance:** \$2,209  
**Ext. Gross Area:** 30

**Building Code:** R2900100180  
**Building Name:** Itasca Pine Rdg CG Pine W Uni Vault  
**Facility Condition Index:** 0.15 - **Fair**

**Cost Model Name:** Vault Toilet  
**Address:** 36750 MAIN PARK DR  
**City Code:** PARK RAPIDS

**Current Replacement Value:** \$12,606  
**Deferred Maintenance:** \$1,891  
**Ext. Gross Area:** 30

**Building Code:** R2900100190  
**Building Name:** Itasca Bear Paw CG Ice House Vault  
**Facility Condition Index:** 0.26 - **Fair**

**Cost Model Name:** Vault Toilet  
**Address:** 36750 MAIN PARK DR  
**City Code:** PARK RAPIDS

**Current Replacement Value:** \$12,606  
**Deferred Maintenance:** \$3,258  
**Ext. Gross Area:** 30

**Building Code:** R2900100210  
**Building Name:** Itasca Bear Paw CG Walk-in Vault  
**Facility Condition Index:** 0.18 - **Fair**

**Cost Model Name:** Vault Toilet  
**Address:** 36750 MAIN PARK DR  
**City Code:** PARK RAPIDS

**Current Replacement Value:** \$12,606  
**Deferred Maintenance:** \$2,330  
**Ext. Gross Area:** 30

**Building Code:** R2900100250  
**Building Name:** Itasca SP Boat Shop Log Picnic Shel  
**Facility Condition Index:** 0.10 - **Good**

**Cost Model Name:** Open Air Shelter  
**Address:** 36750 MAIN PARK DR  
**City Code:** PARK RAPIDS

**Current Replacement Value:** \$194,693  
**Deferred Maintenance:** \$19,469  
**Ext. Gross Area:** 867

**Building Code:** R2900100270  
**Building Name:** Itasca SP Tower Area Vault  
**Facility Condition Index:** 0.17 - **Fair**

**Cost Model Name:** Vault Toilet  
**Address:** 36750 MAIN PARK DR  
**City Code:** PARK RAPIDS

**Current Replacement Value:** \$14,707  
**Deferred Maintenance:** \$2,518  
**Ext. Gross Area:** 35

**Building Code:** R2900100290  
**Building Name:** Itasca SP Red Pine/Ozawi Adirondack  
**Facility Condition Index:** 0.22 - **Fair**

**Cost Model Name:** Open Air Shelter  
**Address:** 36750 MAIN PARK DR  
**City Code:** PARK RAPIDS

**Current Replacement Value:** \$6,481  
**Deferred Maintenance:** \$1,432  
**Ext. Gross Area:** 111

**Building Code:** R2900100300  
**Building Name:** Itasca SP Desoto/Eagle Adirondack  
**Facility Condition Index:** 0.10 - **Good**

**Building Code:** R2900100310  
**Building Name:** Itasca SP Deer Prk/Alton Adirondack  
**Facility Condition Index:** 0.22 - **Fair**

**Building Code:** R2900100940  
**Building Name:** Itasca SP McKay Lake Adirondack  
**Facility Condition Index:** 0.62 - **Crisis**

**Building Code:** R2900100970  
**Building Name:** Itasca SP Aiton Heights Fire Tower  
**Facility Condition Index:** 0.10 - **Good**

**Building Code:** R2900101370  
**Building Name:** Itasca SP Old HQ Office  
**Facility Condition Index:** 0.13 - **Good**

**Building Code:** R2900101380  
**Building Name:** Itasca SP Old HQ Residence Garage  
**Facility Condition Index:** 0.12 - **Good**

**Building Code:** R2900101390  
**Building Name:** Itasca SP Residence  
**Facility Condition Index:** 0.10 - **Good**

**Building Code:** R2900101400  
**Building Name:** Itasca SP Picnic Sanitation  
**Facility Condition Index:** 0.12 - **Good**

**Building Code:** R2900101410  
**Building Name:** Itasca SP Museum  
**Facility Condition Index:** 0.11 - **Good**

**Building Code:** R2900101430  
**Building Name:** Itasca SP Beach Bath House  
**Facility Condition Index:** 0.10 - **Good**

**Building Code:** R2900101450  
**Building Name:** Itasca SP Boat House  
**Facility Condition Index:** 0.17 - **Fair**

**Building Code:** R2900101460  
**Building Name:** Itasca SP Ozawindib Lake Cabin  
**Facility Condition Index:** 0.11 - **Good**

**Cost Model Name:** Open Air Shelter  
**Address:** 36750 MAIN PARK DR  
**City Code:** PARK RAPIDS

**Cost Model Name:** Open Air Shelter  
**Address:** 36750 MAIN PARK DR  
**City Code:** PARK RAPIDS

**Cost Model Name:** Open Air Shelter  
**Address:** 36750 MAIN PARK DR  
**City Code:** PARK RAPIDS

**Cost Model Name:** Tower  
**Address:** 36750 MAIN PARK DR  
**City Code:** PARK RAPIDS

**Cost Model Name:** Single-story Office/Public Access Facility  
**Address:** 27841 FOREST LN  
**City Code:** SHEVLIN

**Cost Model Name:** Single-story Work Facility  
**Address:** 36750 MAIN PARK DR  
**City Code:** PARK RAPIDS

**Cost Model Name:** Single-family Residence  
**Address:** 27859 FOREST LN  
**City Code:** SHEVLIN

**Cost Model Name:** Single-story Restroom Facility  
**Address:** 36750 MAIN PARK DR  
**City Code:** PARK RAPIDS

**Cost Model Name:** Single-story Office/Public Access Facility  
**Address:** 36750 MAIN PARK DR  
**City Code:** PARK RAPIDS

**Cost Model Name:** Single-story Restroom Facility  
**Address:** 36750 MAIN PARK DR  
**City Code:** PARK RAPIDS

**Cost Model Name:** Single-story Work Facility  
**Address:** 36750 MAIN PARK DR  
**City Code:** PARK RAPIDS

**Cost Model Name:** Single-family Residence  
**Address:** 36750 MAIN PARK DR  
**City Code:** PARK RAPIDS

**Current Replacement Value:** \$6,481  
**Deferred Maintenance:** \$648  
**Ext. Gross Area:** 111

**Current Replacement Value:** \$6,481  
**Deferred Maintenance:** \$1,432  
**Ext. Gross Area:** 111

**Current Replacement Value:** \$5,761  
**Deferred Maintenance:** \$3,590  
**Ext. Gross Area:** 111

**Current Replacement Value:** \$16,411  
**Deferred Maintenance:** \$1,641  
**Ext. Gross Area:** 64

**Current Replacement Value:** \$488,148  
**Deferred Maintenance:** \$65,006  
**Ext. Gross Area:** 1,926

**Current Replacement Value:** \$93,494  
**Deferred Maintenance:** \$10,856  
**Ext. Gross Area:** 565

**Current Replacement Value:** \$831,099  
**Deferred Maintenance:** \$83,110  
**Ext. Gross Area:** 3,118

**Current Replacement Value:** \$327,615  
**Deferred Maintenance:** \$40,339  
**Ext. Gross Area:** 481

**Current Replacement Value:** \$601,203  
**Deferred Maintenance:** \$67,196  
**Ext. Gross Area:** 1,887

**Current Replacement Value:** \$1,288,867  
**Deferred Maintenance:** \$128,887  
**Ext. Gross Area:** 2,516

**Current Replacement Value:** \$110,147  
**Deferred Maintenance:** \$19,230  
**Ext. Gross Area:** 2,019

**Current Replacement Value:** \$195,905  
**Deferred Maintenance:** \$20,928  
**Ext. Gross Area:** 689

<b>Building Code:</b>	R2900101470	<b>Cost Model Name:</b>	Single-story Hotel/Dorm	<b>Current Replacement Value:</b>	\$661,144
<b>Building Name:</b>	Itasca SP Ozawindib Dining Hall	<b>Address:</b>	36750 MAIN PARK DR	<b>Deferred Maintenance:</b>	\$89,051
<b>Facility Condition Index:</b>	0.13 - <b>Good</b>	<b>City Code:</b>	PARK RAPIDS	<b>Ext. Gross Area:</b>	2,218
<b>Building Code:</b>	R2900101490	<b>Cost Model Name:</b>	Single-story Hotel/Dorm	<b>Current Replacement Value:</b>	\$361,113
<b>Building Name:</b>	Itasca SP Ozawindib Rental Cabin	<b>Address:</b>	36750 MAIN PARK DR	<b>Deferred Maintenance:</b>	\$39,421
<b>Facility Condition Index:</b>	0.11 - <b>Good</b>	<b>City Code:</b>	PARK RAPIDS	<b>Ext. Gross Area:</b>	870
<b>Building Code:</b>	R2900101500	<b>Cost Model Name:</b>	Utility Shed	<b>Current Replacement Value:</b>	\$2,965
<b>Building Name:</b>	Itasca SP Douglas Clubhouse Storage	<b>Address:</b>	36750 MAIN PARK DR	<b>Deferred Maintenance:</b>	\$728
<b>Facility Condition Index:</b>	0.25 - <b>Fair</b>	<b>City Code:</b>	PARK RAPIDS	<b>Ext. Gross Area:</b>	19
<b>Building Code:</b>	R2900101510	<b>Cost Model Name:</b>	Single-story Office/Public Access Facility	<b>Current Replacement Value:</b>	\$57,070
<b>Building Name:</b>	Itasca SP North Contact Station	<b>Address:</b>	36750 MAIN PARK DR	<b>Deferred Maintenance:</b>	\$5,707
<b>Facility Condition Index:</b>	0.10 - <b>Good</b>	<b>City Code:</b>	PARK RAPIDS	<b>Ext. Gross Area:</b>	123
<b>Building Code:</b>	R2900101550	<b>Cost Model Name:</b>	Single-story Hotel/Dorm	<b>Current Replacement Value:</b>	\$1,414,902
<b>Building Name:</b>	Itasca SP Headwaters Inn	<b>Address:</b>	27910 FOREST LN	<b>Deferred Maintenance:</b>	\$206,934
<b>Facility Condition Index:</b>	0.15 - <b>Good</b>	<b>City Code:</b>	PARK RAPIDS	<b>Ext. Gross Area:</b>	7,173
<b>Building Code:</b>	R2900101560	<b>Cost Model Name:</b>	Single-story Work Facility	<b>Current Replacement Value:</b>	\$308,961
<b>Building Name:</b>	Itasca Cardboard Recycling Storage	<b>Address:</b>	36750 MAIN PARK DR	<b>Deferred Maintenance:</b>	\$46,518
<b>Facility Condition Index:</b>	0.15 - <b>Fair</b>	<b>City Code:</b>	PARK RAPIDS	<b>Ext. Gross Area:</b>	1,616
<b>Building Code:</b>	R2900101570	<b>Cost Model Name:</b>	Single-story Work Facility	<b>Current Replacement Value:</b>	\$121,244
<b>Building Name:</b>	Itasca SP Boat Shop 3-Stall Garage	<b>Address:</b>	36750 MAIN PARK DR	<b>Deferred Maintenance:</b>	\$23,350
<b>Facility Condition Index:</b>	0.19 - <b>Fair</b>	<b>City Code:</b>	PARK RAPIDS	<b>Ext. Gross Area:</b>	945
<b>Building Code:</b>	R2900101580	<b>Cost Model Name:</b>	Open Air Storage Structure	<b>Current Replacement Value:</b>	\$115,957
<b>Building Name:</b>	Itasca SP Boat Shop Lumber Shed	<b>Address:</b>	36750 MAIN PARK DR	<b>Deferred Maintenance:</b>	\$30,982
<b>Facility Condition Index:</b>	0.27 - <b>Fair</b>	<b>City Code:</b>	PARK RAPIDS	<b>Ext. Gross Area:</b>	1,240
<b>Building Code:</b>	R2900101590	<b>Cost Model Name:</b>	Utility Shed	<b>Current Replacement Value:</b>	\$55,233
<b>Building Name:</b>	Itasca SP Bike Rental Pump Shed	<b>Address:</b>	36750 MAIN PARK DR	<b>Deferred Maintenance:</b>	\$6,053
<b>Facility Condition Index:</b>	0.11 - <b>Good</b>	<b>City Code:</b>	PARK RAPIDS	<b>Ext. Gross Area:</b>	37
<b>Building Code:</b>	R2900101600	<b>Cost Model Name:</b>	Single-story Work Facility	<b>Current Replacement Value:</b>	\$2,070,901
<b>Building Name:</b>	Itasca SP Shop	<b>Address:</b>	36750 MAIN PARK DR	<b>Deferred Maintenance:</b>	\$250,279
<b>Facility Condition Index:</b>	0.12 - <b>Good</b>	<b>City Code:</b>	PARK RAPIDS	<b>Ext. Gross Area:</b>	6,793
<b>Building Code:</b>	R2900101610	<b>Cost Model Name:</b>	Utility Shed	<b>Current Replacement Value:</b>	\$87,585
<b>Building Name:</b>	Itasca SP Boat Shop Oil House	<b>Address:</b>	36750 MAIN PARK DR	<b>Deferred Maintenance:</b>	\$10,102
<b>Facility Condition Index:</b>	0.12 - <b>Good</b>	<b>City Code:</b>	PARK RAPIDS	<b>Ext. Gross Area:</b>	216
<b>Building Code:</b>	R2900101620	<b>Cost Model Name:</b>	Single-story Work Facility	<b>Current Replacement Value:</b>	\$202,370
<b>Building Name:</b>	Itasca SP Boat Shop Plumbers Shop	<b>Address:</b>	36750 MAIN PARK DR	<b>Deferred Maintenance:</b>	\$21,353
<b>Facility Condition Index:</b>	0.11 - <b>Good</b>	<b>City Code:</b>	PARK RAPIDS	<b>Ext. Gross Area:</b>	1,036

**Building Code:** R2900101630  
**Building Name:** Itasca SP CCC Water Tower Shop Yard  
**Facility Condition Index:** 0.17 - Fair

**Building Code:** R2900101640  
**Building Name:** Itasca SP Boat Shop 5-Stall Garage  
**Facility Condition Index:** 0.12 - Good

**Building Code:** R2900101650  
**Building Name:** Itasca SP Douglas Lodge Cabin 16  
**Facility Condition Index:** 0.10 - Good

**Building Code:** R2900101660  
**Building Name:** Itasca Pine Ridge CG Contact Sta  
**Facility Condition Index:** 0.10 - Good

**Building Code:** R2900101670  
**Building Name:** Itasca Bear Paw CG Guest House  
**Facility Condition Index:** 0.10 - Good

**Building Code:** R2900101680  
**Building Name:** Itasca Bear Paw CG South Sanitation  
**Facility Condition Index:** 0.13 - Good

**Building Code:** R2900101690  
**Building Name:** Itasca Bear Paw CG Shower/Toilet  
**Facility Condition Index:** 0.12 - Good

**Building Code:** R2900101700  
**Building Name:** Itasca Bear Paw CG North Sanitation  
**Facility Condition Index:** 0.12 - Good

**Building Code:** R2900101710  
**Building Name:** Itasca Bear Paw CG Old Log Pumpphse  
**Facility Condition Index:** 0.10 - Good

**Building Code:** R2900101720  
**Building Name:** Itasca Bear Paw CG Ice House  
**Facility Condition Index:** 0.10 - Good

**Building Code:** R2900101730  
**Building Name:** Itasca Bear Paw CG Fish Cleang Hse  
**Facility Condition Index:** 0.13 - Good

**Building Code:** R2900101740  
**Building Name:** Itasca SP Bear Paw Cabin 1  
**Facility Condition Index:** 0.11 - Good

**Cost Model Name:** Bunker  
**Address:** 36750 MAIN PARK DR  
**City Code:** PARK RAPIDS

**Cost Model Name:** Single-story Work Facility  
**Address:** 36750 MAIN PARK DR  
**City Code:** PARK RAPIDS

**Cost Model Name:** Single-family Residence  
**Address:** 36750 MAIN PARK DR  
**City Code:** PARK RAPIDS

**Cost Model Name:** Single-story Office/Public Access Facility  
**Address:** 36750 MAIN PARK DR  
**City Code:** PARK RAPIDS

**Cost Model Name:** Single-family Residence  
**Address:** 36750 MAIN PARK DR  
**City Code:** PARK RAPIDS

**Cost Model Name:** Single-story Restroom Facility  
**Address:** 36750 MAIN PARK DR  
**City Code:** PARK RAPIDS

**Cost Model Name:** Single-story Restroom Facility  
**Address:** 36750 MAIN PARK DR  
**City Code:** PARK RAPIDS

**Cost Model Name:** Single-story Restroom Facility  
**Address:** 36750 MAIN PARK DR  
**City Code:** PARK RAPIDS

**Cost Model Name:** Utility Shed  
**Address:** 36750 MAIN PARK DR  
**City Code:** PARK RAPIDS

**Cost Model Name:** Single-story Work Facility  
**Address:** 36750 MAIN PARK DR  
**City Code:** PARK RAPIDS

**Cost Model Name:** Utility Shed  
**Address:** 36750 MAIN PARK DR  
**City Code:** PARK RAPIDS

**Cost Model Name:** Single-family Residence  
**Address:** 36750 MAIN PARK DR  
**City Code:** PARK RAPIDS

**Current Replacement Value:** \$206,320  
**Deferred Maintenance:** \$35,045  
**Ext. Gross Area:** 333

**Current Replacement Value:** \$193,745  
**Deferred Maintenance:** \$23,318  
**Ext. Gross Area:** 1,519

**Current Replacement Value:** \$441,677  
**Deferred Maintenance:** \$44,168  
**Ext. Gross Area:** 880

**Current Replacement Value:** \$162,290  
**Deferred Maintenance:** \$16,229  
**Ext. Gross Area:** 342

**Current Replacement Value:** \$1,080,673  
**Deferred Maintenance:** \$108,067  
**Ext. Gross Area:** 1,921

**Current Replacement Value:** \$403,577  
**Deferred Maintenance:** \$53,333  
**Ext. Gross Area:** 443

**Current Replacement Value:** \$1,176,980  
**Deferred Maintenance:** \$137,642  
**Ext. Gross Area:** 1,606

**Current Replacement Value:** \$198,756  
**Deferred Maintenance:** \$24,429  
**Ext. Gross Area:** 280

**Current Replacement Value:** \$78,849  
**Deferred Maintenance:** \$7,885  
**Ext. Gross Area:** 159

**Current Replacement Value:** \$134,138  
**Deferred Maintenance:** \$13,414  
**Ext. Gross Area:** 830

**Current Replacement Value:** \$108,914  
**Deferred Maintenance:** \$14,474  
**Ext. Gross Area:** 187

**Current Replacement Value:** \$157,874  
**Deferred Maintenance:** \$17,089  
**Ext. Gross Area:** 381

<b>Building Code:</b>	R2900101750	<b>Cost Model Name:</b>	Single-family Residence	<b>Current Replacement Value:</b>	\$192,984
<b>Building Name:</b>	Itasca SP Bear Paw Cabin 2	<b>Address:</b>	36750 MAIN PARK DR	<b>Deferred Maintenance:</b>	\$19,298
<b>Facility Condition Index:</b>	0.10 - <b>Good</b>	<b>City Code:</b>	PARK RAPIDS	<b>Ext. Gross Area:</b>	383
<b>Building Code:</b>	R2900101760	<b>Cost Model Name:</b>	Single-family Residence	<b>Current Replacement Value:</b>	\$165,381
<b>Building Name:</b>	Itasca SP Bear Paw Cabin 3	<b>Address:</b>	36750 MAIN PARK DR	<b>Deferred Maintenance:</b>	\$16,538
<b>Facility Condition Index:</b>	0.10 - <b>Good</b>	<b>City Code:</b>	PARK RAPIDS	<b>Ext. Gross Area:</b>	382
<b>Building Code:</b>	R2900101770	<b>Cost Model Name:</b>	Single-family Residence	<b>Current Replacement Value:</b>	\$192,903
<b>Building Name:</b>	Itasca SP Bear Paw Cabin 4	<b>Address:</b>	36750 MAIN PARK DR	<b>Deferred Maintenance:</b>	\$19,290
<b>Facility Condition Index:</b>	0.10 - <b>Good</b>	<b>City Code:</b>	PARK RAPIDS	<b>Ext. Gross Area:</b>	382
<b>Building Code:</b>	R2900101780	<b>Cost Model Name:</b>	Single-family Residence	<b>Current Replacement Value:</b>	\$192,903
<b>Building Name:</b>	Itasca SP Bear Paw Cabin 5	<b>Address:</b>	36750 MAIN PARK DR	<b>Deferred Maintenance:</b>	\$19,290
<b>Facility Condition Index:</b>	0.10 - <b>Good</b>	<b>City Code:</b>	PARK RAPIDS	<b>Ext. Gross Area:</b>	381
<b>Building Code:</b>	R2900101790	<b>Cost Model Name:</b>	Single-family Residence	<b>Current Replacement Value:</b>	\$192,903
<b>Building Name:</b>	Itasca SP Bear Paw Cabin 6	<b>Address:</b>	36750 MAIN PARK DR	<b>Deferred Maintenance:</b>	\$19,290
<b>Facility Condition Index:</b>	0.10 - <b>Good</b>	<b>City Code:</b>	PARK RAPIDS	<b>Ext. Gross Area:</b>	381
<b>Building Code:</b>	R2900101800	<b>Cost Model Name:</b>	Utility Shed	<b>Current Replacement Value:</b>	\$272,942
<b>Building Name:</b>	Itasca Pine Ridge CG Pump House	<b>Address:</b>	36750 MAIN PARK DR	<b>Deferred Maintenance:</b>	\$27,294
<b>Facility Condition Index:</b>	0.10 - <b>Good</b>	<b>City Code:</b>	PARK RAPIDS	<b>Ext. Gross Area:</b>	414
<b>Building Code:</b>	R2900101810	<b>Cost Model Name:</b>	Single-story Restroom Facility	<b>Current Replacement Value:</b>	\$321,488
<b>Building Name:</b>	Itasca Pine Rdg CG Oak Loop San Bld	<b>Address:</b>	36750 MAIN PARK DR	<b>Deferred Maintenance:</b>	\$32,149
<b>Facility Condition Index:</b>	0.10 - <b>Good</b>	<b>City Code:</b>	PARK RAPIDS	<b>Ext. Gross Area:</b>	670
<b>Building Code:</b>	R2900101830	<b>Cost Model Name:</b>	Single-story Restroom Facility	<b>Current Replacement Value:</b>	\$322,847
<b>Building Name:</b>	Itasca Pine Rdg CG Maple Loop San	<b>Address:</b>	36750 MAIN PARK DR	<b>Deferred Maintenance:</b>	\$32,285
<b>Facility Condition Index:</b>	0.10 - <b>Good</b>	<b>City Code:</b>	PARK RAPIDS	<b>Ext. Gross Area:</b>	670
<b>Building Code:</b>	R2900101850	<b>Cost Model Name:</b>	Single-story Work Facility	<b>Current Replacement Value:</b>	\$62,730
<b>Building Name:</b>	Itasca SP Old HQ 2-Stall Garage	<b>Address:</b>	36750 MAIN PARK DR	<b>Deferred Maintenance:</b>	\$6,273
<b>Facility Condition Index:</b>	0.10 - <b>Good</b>	<b>City Code:</b>	PARK RAPIDS	<b>Ext. Gross Area:</b>	634
<b>Building Code:</b>	R2900101910	<b>Cost Model Name:</b>	Single-story Office/Public Access Facility	<b>Current Replacement Value:</b>	\$2,977,796
<b>Building Name:</b>	Itasca SP Douglas Lodge Forest Inn	<b>Address:</b>	36750 MAIN PARK DR	<b>Deferred Maintenance:</b>	\$408,930
<b>Facility Condition Index:</b>	0.14 - <b>Good</b>	<b>City Code:</b>	PARK RAPIDS	<b>Ext. Gross Area:</b>	6,690
<b>Building Code:</b>	R2900101920	<b>Cost Model Name:</b>	Single-story Restroom Facility	<b>Current Replacement Value:</b>	\$408,090
<b>Building Name:</b>	Itasca SP Forest Inn Stone Toilet	<b>Address:</b>	36750 MAIN PARK DR	<b>Deferred Maintenance:</b>	\$50,005
<b>Facility Condition Index:</b>	0.12 - <b>Good</b>	<b>City Code:</b>	PARK RAPIDS	<b>Ext. Gross Area:</b>	422
<b>Building Code:</b>	R2900101930	<b>Cost Model Name:</b>	Multi-story Dormitory	<b>Current Replacement Value:</b>	\$2,212,640
<b>Building Name:</b>	Itasca SP Douglas Lodge Dormitory	<b>Address:</b>	36750 MAIN PARK DR	<b>Deferred Maintenance:</b>	\$309,851
<b>Facility Condition Index:</b>	0.14 - <b>Good</b>	<b>City Code:</b>	PARK RAPIDS	<b>Ext. Gross Area:</b>	5,655

<b>Building Code:</b>	R2900101940	<b>Cost Model Name:</b>	Multi-story Dormitory	<b>Current Replacement Value:</b>	\$5,986,947
<b>Building Name:</b>	Itasca SP Douglas Lodge	<b>Address:</b>	36750 MAIN PARK DR	<b>Deferred Maintenance:</b>	\$609,615
<b>Facility Condition Index:</b>	0.10 - <b>Good</b>	<b>City Code:</b>	PARK RAPIDS	<b>Ext. Gross Area:</b>	14,521
<b>Building Code:</b>	R2900101950	<b>Cost Model Name:</b>	Multi-story Dormitory	<b>Current Replacement Value:</b>	\$1,825,886
<b>Building Name:</b>	Itasca SP Douglas Nicollet Court	<b>Address:</b>	36750 MAIN PARK DR	<b>Deferred Maintenance:</b>	\$1,247,632
<b>Facility Condition Index:</b>	0.68 - <b>Crisis</b>	<b>City Code:</b>	PARK RAPIDS	<b>Ext. Gross Area:</b>	8,280
<b>Building Code:</b>	R2900101960	<b>Cost Model Name:</b>	Multi-story Dormitory	<b>Current Replacement Value:</b>	\$866,408
<b>Building Name:</b>	Itasca SP Douglas Lodge Fourplex	<b>Address:</b>	36750 MAIN PARK DR	<b>Deferred Maintenance:</b>	\$86,641
<b>Facility Condition Index:</b>	0.10 - <b>Good</b>	<b>City Code:</b>	PARK RAPIDS	<b>Ext. Gross Area:</b>	1,840
<b>Building Code:</b>	R2900101970	<b>Cost Model Name:</b>	Multi-story Dormitory	<b>Current Replacement Value:</b>	\$1,549,318
<b>Building Name:</b>	Itasca SP Douglas Lodge Clubhouse	<b>Address:</b>	36750 MAIN PARK DR	<b>Deferred Maintenance:</b>	\$182,490
<b>Facility Condition Index:</b>	0.12 - <b>Good</b>	<b>City Code:</b>	PARK RAPIDS	<b>Ext. Gross Area:</b>	3,715
<b>Building Code:</b>	R2900101980	<b>Cost Model Name:</b>	Single-family Residence	<b>Current Replacement Value:</b>	\$384,778
<b>Building Name:</b>	Itasca SP Douglas Lodge Cabin 11	<b>Address:</b>	36750 MAIN PARK DR	<b>Deferred Maintenance:</b>	\$38,478
<b>Facility Condition Index:</b>	0.10 - <b>Good</b>	<b>City Code:</b>	PARK RAPIDS	<b>Ext. Gross Area:</b>	769
<b>Building Code:</b>	R2900101990	<b>Cost Model Name:</b>	Single-family Residence	<b>Current Replacement Value:</b>	\$161,899
<b>Building Name:</b>	Itasca SP Douglas Lodge Cabin 1	<b>Address:</b>	36750 MAIN PARK DR	<b>Deferred Maintenance:</b>	\$17,802
<b>Facility Condition Index:</b>	0.11 - <b>Good</b>	<b>City Code:</b>	PARK RAPIDS	<b>Ext. Gross Area:</b>	540
<b>Building Code:</b>	R2900102000	<b>Cost Model Name:</b>	Single-family Residence	<b>Current Replacement Value:</b>	\$232,833
<b>Building Name:</b>	Itasca SP Douglas Lodge Cabin 4	<b>Address:</b>	36750 MAIN PARK DR	<b>Deferred Maintenance:</b>	\$31,220
<b>Facility Condition Index:</b>	0.13 - <b>Good</b>	<b>City Code:</b>	PARK RAPIDS	<b>Ext. Gross Area:</b>	779
<b>Building Code:</b>	R2900102010	<b>Cost Model Name:</b>	Single-family Residence	<b>Current Replacement Value:</b>	\$409,857
<b>Building Name:</b>	Itasca SP Douglas Lodge Cabin 5	<b>Address:</b>	36750 MAIN PARK DR	<b>Deferred Maintenance:</b>	\$50,510
<b>Facility Condition Index:</b>	0.12 - <b>Good</b>	<b>City Code:</b>	PARK RAPIDS	<b>Ext. Gross Area:</b>	1,022
<b>Building Code:</b>	R2900102020	<b>Cost Model Name:</b>	Single-family Residence	<b>Current Replacement Value:</b>	\$527,352
<b>Building Name:</b>	Itasca SP Douglas Lodge Cabin 6	<b>Address:</b>	36750 MAIN PARK DR	<b>Deferred Maintenance:</b>	\$68,897
<b>Facility Condition Index:</b>	0.13 - <b>Good</b>	<b>City Code:</b>	PARK RAPIDS	<b>Ext. Gross Area:</b>	1,094
<b>Building Code:</b>	R2900102030	<b>Cost Model Name:</b>	Single-family Residence	<b>Current Replacement Value:</b>	\$520,372
<b>Building Name:</b>	Itasca SP Douglas Lodge Cabin 7	<b>Address:</b>	36750 MAIN PARK DR	<b>Deferred Maintenance:</b>	\$63,260
<b>Facility Condition Index:</b>	0.12 - <b>Good</b>	<b>City Code:</b>	PARK RAPIDS	<b>Ext. Gross Area:</b>	1,061
<b>Building Code:</b>	R2900102040	<b>Cost Model Name:</b>	Single-family Residence	<b>Current Replacement Value:</b>	\$373,606
<b>Building Name:</b>	Itasca SP Douglas Lodge Cabin 8	<b>Address:</b>	36750 MAIN PARK DR	<b>Deferred Maintenance:</b>	\$46,696
<b>Facility Condition Index:</b>	0.12 - <b>Good</b>	<b>City Code:</b>	PARK RAPIDS	<b>Ext. Gross Area:</b>	713
<b>Building Code:</b>	R2900102050	<b>Cost Model Name:</b>	Single-family Residence	<b>Current Replacement Value:</b>	\$414,146
<b>Building Name:</b>	Itasca SP Douglas Lodge Cabin 9	<b>Address:</b>	36750 MAIN PARK DR	<b>Deferred Maintenance:</b>	\$41,415
<b>Facility Condition Index:</b>	0.10 - <b>Good</b>	<b>City Code:</b>	PARK RAPIDS	<b>Ext. Gross Area:</b>	985



**Building Code:** R2900102060  
**Building Name:** Itasca SP Douglas Lodge Cabin 10  
**Facility Condition Index:** 0.12 - **Good**

**Cost Model Name:** Single-family Residence  
**Address:** 36750 MAIN PARK DR  
**City Code:** PARK RAPIDS

**Current Replacement Value:** \$464,748  
**Deferred Maintenance:** \$56,977  
**Ext. Gross Area:** 1,092

**Building Code:** R2900102070  
**Building Name:** Itasca SP Douglas Lodge Cabin 12  
**Facility Condition Index:** 0.10 - **Good**

**Cost Model Name:** Single-family Residence  
**Address:** 36750 MAIN PARK DR  
**City Code:** PARK RAPIDS

**Current Replacement Value:** \$521,112  
**Deferred Maintenance:** \$52,111  
**Ext. Gross Area:** 1,017

**Building Code:** R2900102080  
**Building Name:** Itasca SP Douglas Lodge Cabin 14  
**Facility Condition Index:** 0.14 - **Good**

**Cost Model Name:** Single-family Residence  
**Address:** 36750 MAIN PARK DR  
**City Code:** PARK RAPIDS

**Current Replacement Value:** \$146,049  
**Deferred Maintenance:** \$19,732  
**Ext. Gross Area:** 531

**Building Code:** R2900102090  
**Building Name:** Itasca SP Douglas Lodge Cabin 15  
**Facility Condition Index:** 0.12 - **Good**

**Cost Model Name:** Single-family Residence  
**Address:** 36750 MAIN PARK DR  
**City Code:** PARK RAPIDS

**Current Replacement Value:** \$177,762  
**Deferred Maintenance:** \$21,387  
**Ext. Gross Area:** 526

**Building Code:** R2900102100  
**Building Name:** Itasca SP Boat Shop Area Shed  
**Facility Condition Index:** 0.27 - **Fair**

**Cost Model Name:** Open Air Storage Structure  
**Address:** 36750 MAIN PARK DR  
**City Code:** PARK RAPIDS

**Current Replacement Value:** \$24,534  
**Deferred Maintenance:** \$6,516  
**Ext. Gross Area:** 366

**Building Code:** R2900102110  
**Building Name:** Itasca SP Douglas Lodge Pump House  
**Facility Condition Index:** 0.11 - **Good**

**Cost Model Name:** Utility Shed  
**Address:** 36750 MAIN PARK DR  
**City Code:** PARK RAPIDS

**Current Replacement Value:** \$235,260  
**Deferred Maintenance:** \$24,793  
**Ext. Gross Area:** 178

**Building Code:** R2900102120  
**Building Name:** Itasca SP Douglas Old Timers Cabin  
**Facility Condition Index:** 0.10 - **Good**

**Cost Model Name:** Single-family Residence  
**Address:** 36750 MAIN PARK DR  
**City Code:** PARK RAPIDS

**Current Replacement Value:** \$123,678  
**Deferred Maintenance:** \$12,368  
**Ext. Gross Area:** 455

**Building Code:** R2900102140  
**Building Name:** Itasca Boat Landing Fish Cleang Hse  
**Facility Condition Index:** 0.14 - **Good**

**Cost Model Name:** Utility Shed  
**Address:** 36750 MAIN PARK DR  
**City Code:** PARK RAPIDS

**Current Replacement Value:** \$72,148  
**Deferred Maintenance:** \$9,861  
**Ext. Gross Area:** 167

**Building Code:** R2900102150  
**Building Name:** Itasca Pine Rdg CG Reg Wood Storage  
**Facility Condition Index:** 0.10 - **Good**

**Cost Model Name:** Single-story Work Facility  
**Address:** 36750 MAIN PARK DR  
**City Code:** PARK RAPIDS

**Current Replacement Value:** \$45,268  
**Deferred Maintenance:** \$4,527  
**Ext. Gross Area:** 336

**Building Code:** R2900103380  
**Building Name:** Itasca SP FOR Site Residence  
**Facility Condition Index:** 0.10 - **Good**

**Cost Model Name:** Single-family Residence  
**Address:** 36750 MAIN PARK DR  
**City Code:** PARK RAPIDS

**Current Replacement Value:** \$788,879  
**Deferred Maintenance:** \$78,888  
**Ext. Gross Area:** 3,471

**Building Code:** R2900103390  
**Building Name:** Itasca SP FOR 3-Stall Warehouse  
**Facility Condition Index:** 0.12 - **Good**

**Cost Model Name:** Single-story Work Facility  
**Address:** 36750 MAIN PARK DR  
**City Code:** PARK RAPIDS

**Current Replacement Value:** \$480,676  
**Deferred Maintenance:** \$57,915  
**Ext. Gross Area:** 2,519

**Building Code:** R2900103420  
**Building Name:** Itasca SP FOR 1-Stall Garage  
**Facility Condition Index:** 0.10 - **Good**

**Cost Model Name:** Single-story Work Facility  
**Address:** 36750 MAIN PARK DR  
**City Code:** PARK RAPIDS

**Current Replacement Value:** \$33,589  
**Deferred Maintenance:** \$3,359  
**Ext. Gross Area:** 267



**Building Code:** R2900103440  
**Building Name:** Itasca SP FOR Pump House  
**Facility Condition Index:** 0.10 - **Good**

**Cost Model Name:** Utility Shed  
**Address:** 36750 MAIN PARK DR  
**City Code:** PARK RAPIDS

**Current Replacement Value:** \$85,071  
**Deferred Maintenance:** \$8,507  
**Ext. Gross Area:** 186

**Building Code:** R2900103450  
**Building Name:** Itasca SP FOR 4-Stall Shed  
**Facility Condition Index:** 0.10 - **Good**

**Cost Model Name:** Single-story Work Facility  
**Address:** 36750 MAIN PARK DR  
**City Code:** PARK RAPIDS

**Current Replacement Value:** \$278,850  
**Deferred Maintenance:** \$27,885  
**Ext. Gross Area:** 1,561

**Building Code:** R2900104390  
**Building Name:** Itasca Bear Paw Pumphouse by Cabins  
**Facility Condition Index:** 0.17 - **Fair**

**Cost Model Name:** Utility Shed  
**Address:** 36750 MAIN PARK DR  
**City Code:** PARK RAPIDS

**Current Replacement Value:** \$231,446  
**Deferred Maintenance:** \$39,180  
**Ext. Gross Area:** 292

**Building Code:** R2900104400  
**Building Name:** Itasca SP CG Registration Shed  
**Facility Condition Index:** 0.12 - **Good**

**Cost Model Name:** Utility Shed  
**Address:** 36750 MAIN PARK DR  
**City Code:** PARK RAPIDS

**Current Replacement Value:** \$51,981  
**Deferred Maintenance:** \$6,483  
**Ext. Gross Area:** 73

**Building Code:** R2900104410  
**Building Name:** Itasca SP Boat Shop Wegmans Store  
**Facility Condition Index:** 0.10 - **Good**

**Cost Model Name:** Single-family Residence  
**Address:** 36750 MAIN PARK DR  
**City Code:** PARK RAPIDS

**Current Replacement Value:** \$134,487  
**Deferred Maintenance:** \$14,100  
**Ext. Gross Area:** 509

**Building Code:** R2900104420  
**Building Name:** Itasca SP Boat Shop Well Pump House  
**Facility Condition Index:** 0.11 - **Good**

**Cost Model Name:** Utility Shed  
**Address:** 36750 MAIN PARK DR  
**City Code:** PARK RAPIDS

**Current Replacement Value:** \$87,214  
**Deferred Maintenance:** \$9,615  
**Ext. Gross Area:** 205

**Building Code:** R2900104430  
**Building Name:** Itasca SP Elk Lake CG Cabin  
**Facility Condition Index:** 0.91 - **Crisis**

**Cost Model Name:** Single-family Residence  
**Address:** 36750 MAIN PARK DR  
**City Code:** PARK RAPIDS

**Current Replacement Value:** \$165,741  
**Deferred Maintenance:** \$151,263  
**Ext. Gross Area:** 481

**Building Code:** R2900104440  
**Building Name:** Itasca SP Elk Lake CG Dining Hall  
**Facility Condition Index:** 0.19 - **Fair**

**Cost Model Name:** Single-story Office/Public Access Facility  
**Address:** 36750 MAIN PARK DR  
**City Code:** PARK RAPIDS

**Current Replacement Value:** \$64,963  
**Deferred Maintenance:** \$12,354  
**Ext. Gross Area:** 533

**Building Code:** R2900104450  
**Building Name:** Itasca SP Pumphouse on Lake Trail  
**Facility Condition Index:** 0.13 - **Good**

**Cost Model Name:** Utility Shed  
**Address:** 36750 MAIN PARK DR  
**City Code:** PARK RAPIDS

**Current Replacement Value:** \$39,910  
**Deferred Maintenance:** \$5,015  
**Ext. Gross Area:** 221

**Building Code:** R2900104770  
**Building Name:** Itasca SP Douglas Fish Cleaning Hse  
**Facility Condition Index:** 0.11 - **Good**

**Cost Model Name:** Utility Shed  
**Address:** 36750 MAIN PARK DR  
**City Code:** PARK RAPIDS

**Current Replacement Value:** \$21,136  
**Deferred Maintenance:** \$2,382  
**Ext. Gross Area:** 48

**Building Code:** R2900104780  
**Building Name:** Itasca SP Water Tower Near Hostel  
**Facility Condition Index:** 0.15 - **Good**

**Cost Model Name:** Low-rise Office Building, 2 to 4 story  
**Address:** 36750 MAIN PARK DR  
**City Code:** PARK RAPIDS

**Current Replacement Value:** \$19,574  
**Deferred Maintenance:** \$2,900  
**Ext. Gross Area:** 289

**Building Code:** R2900104820  
**Building Name:** Itasca SP Douglas Boat Tour U Vault  
**Facility Condition Index:** 0.10 - **Good**

**Cost Model Name:** Vault Toilet  
**Address:** 36750 MAIN PARK DR  
**City Code:** PARK RAPIDS

**Current Replacement Value:** \$9,725  
**Deferred Maintenance:** \$972  
**Ext. Gross Area:** 24

**Building Code:** R2900104830  
**Building Name:** Itasca SP Boat Landing Unisex Vault  
**Facility Condition Index:** 0.10 - **Good**

**Cost Model Name:** Vault Toilet  
**Address:** 36750 MAIN PARK DR  
**City Code:** PARK RAPIDS

**Current Replacement Value:** \$12,195  
**Deferred Maintenance:** \$1,219  
**Ext. Gross Area:** 29

**Building Code:** R2900104840  
**Building Name:** Itasca SP HW Mens Vault Near Picnic  
**Facility Condition Index:** 0.10 - **Good**

**Cost Model Name:** Vault Toilet  
**Address:** 36750 MAIN PARK DR  
**City Code:** PARK RAPIDS

**Current Replacement Value:** \$10,140  
**Deferred Maintenance:** \$1,014  
**Ext. Gross Area:** 24

**Building Code:** R2900104850  
**Building Name:** Itasca SP HW Wmn Vault Near Picnic  
**Facility Condition Index:** 0.10 - **Good**

**Cost Model Name:** Vault Toilet  
**Address:** 36750 MAIN PARK DR  
**City Code:** PARK RAPIDS

**Current Replacement Value:** \$10,140  
**Deferred Maintenance:** \$1,014  
**Ext. Gross Area:** 24

**Building Code:** R2900104860  
**Building Name:** Itasca SP Elk Lake CG Mens Vault  
**Facility Condition Index:** 0.10 - **Good**

**Cost Model Name:** Vault Toilet  
**Address:** 36750 MAIN PARK DR  
**City Code:** PARK RAPIDS

**Current Replacement Value:** \$10,140  
**Deferred Maintenance:** \$1,014  
**Ext. Gross Area:** 24

**Building Code:** R2900104870  
**Building Name:** Itasca SP Elk Lake CG Womens Vault  
**Facility Condition Index:** 0.10 - **Good**

**Cost Model Name:** Vault Toilet  
**Address:** 36750 MAIN PARK DR  
**City Code:** PARK RAPIDS

**Current Replacement Value:** \$10,140  
**Deferred Maintenance:** \$1,014  
**Ext. Gross Area:** 24

**Building Code:** R2900104880  
**Building Name:** Itasca SP North Contact Sta Vault  
**Facility Condition Index:** 0.10 - **Good**

**Cost Model Name:** Vault Toilet  
**Address:** 36750 MAIN PARK DR  
**City Code:** PARK RAPIDS

**Current Replacement Value:** \$11,043  
**Deferred Maintenance:** \$1,104  
**Ext. Gross Area:** 24

**Building Code:** R2900106140  
**Building Name:** Itasca SP Nicolette Cabin  
**Facility Condition Index:** 0.10 - **Good**

**Cost Model Name:** Single-family Residence  
**Address:** 36750 MAIN PARK DR  
**City Code:** PARK RAPIDS

**Current Replacement Value:** \$88,550  
**Deferred Maintenance:** \$8,855  
**Ext. Gross Area:** 572

**Building Code:** R2900106220  
**Building Name:** Itasca SP Gift Warehouse  
**Facility Condition Index:** 0.13 - **Good**

**Cost Model Name:** Single-story Work Facility  
**Address:** 36750 MAIN PARK DR  
**City Code:** PARK RAPIDS

**Current Replacement Value:** \$399,623  
**Deferred Maintenance:** \$53,490  
**Ext. Gross Area:** 1,943

**Building Code:** R2900106340  
**Building Name:** Itasca SP Boat Shop Quonset Storage  
**Facility Condition Index:** 0.12 - **Good**

**Cost Model Name:** Butler-style Warehouse Building  
**Address:** 36750 MAIN PARK DR  
**City Code:** PARK RAPIDS

**Current Replacement Value:** \$170,450  
**Deferred Maintenance:** \$20,980  
**Ext. Gross Area:** 974

**Building Code:** R2900106530  
**Building Name:** Itasca Pine Rdg CG Registra Vault  
**Facility Condition Index:** 0.12 - **Good**

**Cost Model Name:** Vault Toilet  
**Address:** 36750 MAIN PARK DR  
**City Code:** PARK RAPIDS

**Current Replacement Value:** \$17,630  
**Deferred Maintenance:** \$2,187  
**Ext. Gross Area:** 42

**Building Code:** R2900106540  
**Building Name:** Itasca Pine Rdg CG Maple Loop Vault  
**Facility Condition Index:** 0.11 - **Good**

**Cost Model Name:** Vault Toilet  
**Address:** 36750 MAIN PARK DR  
**City Code:** PARK RAPIDS

**Current Replacement Value:** \$17,630  
**Deferred Maintenance:** \$1,922  
**Ext. Gross Area:** 42

**Building Code:** R2900106620  
**Building Name:** Itasca SP Aiton Hts Fire Tower Cab  
**Facility Condition Index:** 0.10 - **Good**

**Cost Model Name:** Utility Shed  
**Address:** 36750 MAIN PARK DR  
**City Code:** PARK RAPIDS

**Current Replacement Value:** \$7,327  
**Deferred Maintenance:** \$733  
**Ext. Gross Area:** 64

**Building Code:** R2900106630  
**Building Name:** Itasca SP Lake Oza Cabin Wood Shed  
**Facility Condition Index:** 0.12 - **Good**

**Cost Model Name:** Utility Shed  
**Address:** 36750 MAIN PARK DR  
**City Code:** PARK RAPIDS

**Current Replacement Value:** \$5,227  
**Deferred Maintenance:** \$625  
**Ext. Gross Area:** 40

**Building Code:** R2900106640  
**Building Name:** Itasca SP Bison Kill Vault Toilet  
**Facility Condition Index:** 0.11 - **Good**

**Cost Model Name:** Vault Toilet  
**Address:** 36750 MAIN PARK DR  
**City Code:** PARK RAPIDS

**Current Replacement Value:** \$17,630  
**Deferred Maintenance:** \$1,922  
**Ext. Gross Area:** 42

**Building Code:** R2900106650  
**Building Name:** Itasca SP Ozawindib Well House  
**Facility Condition Index:** 0.10 - **Good**

**Cost Model Name:** Utility Shed  
**Address:** 36750 MAIN PARK DR  
**City Code:** PARK RAPIDS

**Current Replacement Value:** \$4,879  
**Deferred Maintenance:** \$488  
**Ext. Gross Area:** 16

**Building Code:** R2900106810  
**Building Name:** Itasca Pine Rdg CG Spruce E Vault  
**Facility Condition Index:** 0.11 - **Good**

**Cost Model Name:** Vault Toilet  
**Address:** 36750 MAIN PARK DR  
**City Code:** PARK RAPIDS

**Current Replacement Value:** \$17,630  
**Deferred Maintenance:** \$1,922  
**Ext. Gross Area:** 42

**Building Code:** R2900106820  
**Building Name:** Itasca Pine Rdg CG Oak Loop Vault  
**Facility Condition Index:** 0.10 - **Good**

**Cost Model Name:** Vault Toilet  
**Address:** 36750 MAIN PARK DR  
**City Code:** PARK RAPIDS

**Current Replacement Value:** \$17,630  
**Deferred Maintenance:** \$1,763  
**Ext. Gross Area:** 42

**Building Code:** R2900106830  
**Building Name:** Itasca SP Douglas Lodge Kiosk  
**Facility Condition Index:** 0.14 - **Good**

**Cost Model Name:** Open Air Shelter  
**Address:** 36750 MAIN PARK DR  
**City Code:** PARK RAPIDS

**Current Replacement Value:** \$54,534  
**Deferred Maintenance:** \$7,362  
**Ext. Gross Area:** 111

**Building Code:** R2900107150  
**Building Name:** Itasca SP Ozawindib Pumphouse  
**Facility Condition Index:** 0.10 - **Good**

**Cost Model Name:** Utility Shed  
**Address:** 36750 MAIN PARK DR  
**City Code:** PARK RAPIDS

**Current Replacement Value:** \$18,513  
**Deferred Maintenance:** \$1,851  
**Ext. Gross Area:** 200

**Building Code:** R2900107160  
**Building Name:** Itasca Pine Rdg CG Spruce Loop San  
**Facility Condition Index:** 0.10 - **Good**

**Cost Model Name:** Single-story Restroom Facility  
**Address:** 36750 MAIN PARK DR  
**City Code:** PARK RAPIDS

**Current Replacement Value:** \$440,144  
**Deferred Maintenance:** \$42,081  
**Ext. Gross Area:** 1,154

**Building Code:** R2900107170  
**Building Name:** Itasca SP Douglas Admin Office  
**Facility Condition Index:** 0.11 - **Good**

**Cost Model Name:** Single-story Office/Public Access Facility  
**Address:** 36750 MAIN PARK DR  
**City Code:** PARK RAPIDS

**Current Replacement Value:** \$902,492  
**Deferred Maintenance:** \$99,252  
**Ext. Gross Area:** 3,947

**Building Code:** R2900107180  
**Building Name:** Itasca SP Douglas Admin Pumphouse  
**Facility Condition Index:** 0.10 - **Good**

**Cost Model Name:** Single-story Work Facility  
**Address:** 36750 MAIN PARK DR  
**City Code:** PARK RAPIDS

**Current Replacement Value:** \$52,338  
**Deferred Maintenance:** \$5,234  
**Ext. Gross Area:** 563

**Building Code:** R2900107190  
**Building Name:** Itasca SP Douglas Jacob Brower Ctr  
**Facility Condition Index:** 0.10 - **Good**

**Cost Model Name:** Single-story Office/Public Access Facility  
**Address:** 36750 MAIN PARK DR  
**City Code:** PARK RAPIDS

**Current Replacement Value:** \$5,238,992  
**Deferred Maintenance:** \$523,899  
**Ext. Gross Area:** 13,481

**Building Code:** R2900107270  
**Building Name:** Itasca SP Douglas East Contact Sta  
**Facility Condition Index:** 0.10 - **Good**

**Cost Model Name:** Single-story Office/Public Access Facility  
**Address:** 36750 MAIN PARK DR  
**City Code:** PARK RAPIDS

**Current Replacement Value:** \$106,974  
**Deferred Maintenance:** \$10,697  
**Ext. Gross Area:** 265

<b>Building Code:</b>	R2900107280	<b>Cost Model Name:</b>	Single-story Restroom Facility	<b>Current Replacement Value:</b>	\$440,144
<b>Building Name:</b>	Itasca Pine Rdg CG Pine Loop San	<b>Address:</b>	36750 MAIN PARK DR	<b>Deferred Maintenance:</b>	\$44,014
<b>Facility Condition Index:</b>	0.10 - <b>Good</b>	<b>City Code:</b>	PARK RAPIDS	<b>Ext. Gross Area:</b>	1,154
<b>Building Code:</b>	R2900107590	<b>Cost Model Name:</b>	Single-story Hotel/Dorm	<b>Current Replacement Value:</b>	\$1,082,968
<b>Building Name:</b>	Itasca SP Douglas Lodge Suites 1	<b>Address:</b>	36750 MAIN PARK DR	<b>Deferred Maintenance:</b>	\$147,608
<b>Facility Condition Index:</b>	0.14 - <b>Good</b>	<b>City Code:</b>	PARK RAPIDS	<b>Ext. Gross Area:</b>	4,283
<b>Building Code:</b>	R2900107600	<b>Cost Model Name:</b>	Single-story Hotel/Dorm	<b>Current Replacement Value:</b>	\$964,519
<b>Building Name:</b>	Itasca SP Douglas Lodge Suites 2	<b>Address:</b>	36750 MAIN PARK DR	<b>Deferred Maintenance:</b>	\$108,520
<b>Facility Condition Index:</b>	0.11 - <b>Good</b>	<b>City Code:</b>	PARK RAPIDS	<b>Ext. Gross Area:</b>	4,285
<b>Building Code:</b>	R2900107800	<b>Cost Model Name:</b>	Single-story Restroom Facility	<b>Current Replacement Value:</b>	\$459,319
<b>Building Name:</b>	Itasca SP Ozawindib Sanitation	<b>Address:</b>	36750 MAIN PARK DR	<b>Deferred Maintenance:</b>	\$45,932
<b>Facility Condition Index:</b>	0.10 - <b>Good</b>	<b>City Code:</b>	PARK RAPIDS	<b>Ext. Gross Area:</b>	1,121
<b>Building Code:</b>	R2900107840	<b>Cost Model Name:</b>	Single-story Office/Public Access Facility	<b>Current Replacement Value:</b>	\$3,746,434
<b>Building Name:</b>	Itasca SP HW Mary Gibbs Center	<b>Address:</b>	36750 MAIN PARK DR	<b>Deferred Maintenance:</b>	\$436,560
<b>Facility Condition Index:</b>	0.12 - <b>Good</b>	<b>City Code:</b>	PARK RAPIDS	<b>Ext. Gross Area:</b>	6,156
<b>Building Code:</b>	R2900107900	<b>Cost Model Name:</b>	Vault Toilet	<b>Current Replacement Value:</b>	\$20,420
<b>Building Name:</b>	Itasca SP ADA Vault Toilet	<b>Address:</b>	36750 MAIN PARK DR	<b>Deferred Maintenance:</b>	\$2,042
<b>Facility Condition Index:</b>	0.10 - <b>Good</b>	<b>City Code:</b>	PARK RAPIDS	<b>Ext. Gross Area:</b>	48
<b>Building Code:</b>	R2900107910	<b>Cost Model Name:</b>	Vault Toilet	<b>Current Replacement Value:</b>	\$20,420
<b>Building Name:</b>	Itasc SP Ozawindib Cabin Vault toil	<b>Address:</b>	36750 MAIN PARK DR	<b>Deferred Maintenance:</b>	\$4,229
<b>Facility Condition Index:</b>	0.21 - <b>Fair</b>	<b>City Code:</b>	PARK RAPIDS	<b>Ext. Gross Area:</b>	48
<b>Building Code:</b>	R2900108170	<b>Cost Model Name:</b>	Utility Shed	<b>Current Replacement Value:</b>	\$76,323
<b>Building Name:</b>	Itasca SP HW Gibbs Well House	<b>Address:</b>	36750 MAIN PARK DR	<b>Deferred Maintenance:</b>	\$7,632
<b>Facility Condition Index:</b>	0.10 - <b>Good</b>	<b>City Code:</b>	PARK RAPIDS	<b>Ext. Gross Area:</b>	106
<b>Building Code:</b>	R2900108280	<b>Cost Model Name:</b>	Open Air Shelter	<b>Current Replacement Value:</b>	\$33,921
<b>Building Name:</b>	Itasca SP Doug Cabin 16 Screen Shel	<b>Address:</b>	36750 MAIN PARK DR	<b>Deferred Maintenance:</b>	\$3,790
<b>Facility Condition Index:</b>	0.11 - <b>Good</b>	<b>City Code:</b>	PARK RAPIDS	<b>Ext. Gross Area:</b>	166
<b>Building Code:</b>	R2900108420	<b>Cost Model Name:</b>	Utility Shed	<b>Current Replacement Value:</b>	\$38,008
<b>Building Name:</b>	Itasca SP Doug Refrigerated Storage	<b>Address:</b>	36750 MAIN PARK DR	<b>Deferred Maintenance:</b>	\$3,801
<b>Facility Condition Index:</b>	0.10 - <b>Good</b>	<b>City Code:</b>	PARK RAPIDS	<b>Ext. Gross Area:</b>	180
<b>Building Code:</b>	R2900109340	<b>Cost Model Name:</b>	Single-story Work Facility	<b>Current Replacement Value:</b>	\$80,742
<b>Building Name:</b>	Itasca SP Amphitheater	<b>Address:</b>	36750 MAIN PARK DR	<b>Deferred Maintenance:</b>	\$8,074
<b>Facility Condition Index:</b>	0.10 - <b>Good</b>	<b>City Code:</b>	PARK RAPIDS	<b>Ext. Gross Area:</b>	310
<b>Building Code:</b>	R2900109590	<b>Cost Model Name:</b>	Vault Toilet	<b>Current Replacement Value:</b>	\$84,330
<b>Building Name:</b>	Itasca SP Amphitheater Vault Toilet	<b>Address:</b>	36750 MAIN PARK DR	<b>Deferred Maintenance:</b>	\$1,687
<b>Facility Condition Index:</b>	0.02 - <b>Excellent</b>	<b>City Code:</b>	PARK RAPIDS	<b>Ext. Gross Area:</b>	102

**Building Code:** R2900109690  
**Building Name:** Itasca SP - Bert's Cabins Cabin #1  
**Facility Condition Index:** 0.13 - **Good**

**Building Code:** R2900109700  
**Building Name:** Itasca SP - Bert's Cabins Cabin #2  
**Facility Condition Index:** 0.10 - **Good**

**Building Code:** R2900109710  
**Building Name:** Itasca SP - Bert's Cabins Cabin #3  
**Facility Condition Index:** 0.10 - **Good**

**Building Code:** R2900109720  
**Building Name:** Itasca SP - Bert's Cabins Cabin #4  
**Facility Condition Index:** 0.10 - **Good**

**Building Code:** R2900109730  
**Building Name:** Itasca SP - Bert's Cabins Cabin #5  
**Facility Condition Index:** 0.13 - **Good**

**Building Code:** R2900109740  
**Building Name:** Itasca SP - Bert's Cabins Cabin #6  
**Facility Condition Index:** 0.14 - **Good**

**Building Code:** R2900109750  
**Building Name:** Itasca SP - Bert's Cabins Cabin #7  
**Facility Condition Index:** 0.10 - **Good**

**Building Code:** R2900109760  
**Building Name:** Itasca SP - Bert's Cabins Cabin #8  
**Facility Condition Index:** 0.10 - **Good**

**Building Code:** R2900109770  
**Building Name:** Itasca SP - Bert's Cabins Cabin #9  
**Facility Condition Index:** 0.10 - **Good**

**Building Code:** R2900109780  
**Building Name:** Itasca SP - Bert's Cabins Cabin #10  
**Facility Condition Index:** 0.10 - **Good**

**Building Code:** R2900109790  
**Building Name:** Itasca SP - Bert's Cabins Cabin #11  
**Facility Condition Index:** 0.10 - **Good**

**Building Code:** R2900109800  
**Building Name:** Itasca SP - Bert's Cabins Cabin #12  
**Facility Condition Index:** 0.12 - **Good**

**Cost Model Name:** Single-family Residence  
**Address:** 36750 MAIN PARK DR  
**City Code:** PARK RAPIDS

**Cost Model Name:** Single-family Residence  
**Address:** 36750 MAIN PARK DR  
**City Code:** PARK RAPIDS

**Cost Model Name:** Single-family Residence  
**Address:** 36750 MAIN PARK DR  
**City Code:** PARK RAPIDS

**Cost Model Name:** Single-family Residence  
**Address:** 36750 MAIN PARK DR  
**City Code:** PARK RAPIDS

**Cost Model Name:** Single-family Residence  
**Address:** 36750 MAIN PARK DR  
**City Code:** PARK RAPIDS

**Cost Model Name:** Single-family Residence  
**Address:** 36750 MAIN PARK DR  
**City Code:** PARK RAPIDS

**Cost Model Name:** Single-family Residence  
**Address:** 36750 MAIN PARK DR  
**City Code:** PARK RAPIDS

**Cost Model Name:** Single-family Residence  
**Address:** 36750 MAIN PARK DR  
**City Code:** PARK RAPIDS

**Cost Model Name:** Single-family Residence  
**Address:** 36750 MAIN PARK DR  
**City Code:** PARK RAPIDS

**Cost Model Name:** Single-family Residence  
**Address:** 36750 MAIN PARK DR  
**City Code:** PARK RAPIDS

**Cost Model Name:** Single-family Residence  
**Address:** 36750 MAIN PARK DR  
**City Code:** PARK RAPIDS

**Cost Model Name:** Single-family Residence  
**Address:** 36750 MAIN PARK DR  
**City Code:** PARK RAPIDS

**Current Replacement Value:** \$196,460  
**Deferred Maintenance:** \$24,626  
**Ext. Gross Area:** 559

**Current Replacement Value:** \$325,601  
**Deferred Maintenance:** \$32,560  
**Ext. Gross Area:** 877

**Current Replacement Value:** \$191,209  
**Deferred Maintenance:** \$19,736  
**Ext. Gross Area:** 427

**Current Replacement Value:** \$284,698  
**Deferred Maintenance:** \$28,470  
**Ext. Gross Area:** 780

**Current Replacement Value:** \$233,148  
**Deferred Maintenance:** \$29,410  
**Ext. Gross Area:** 714

**Current Replacement Value:** \$133,280  
**Deferred Maintenance:** \$18,933  
**Ext. Gross Area:** 279

**Current Replacement Value:** \$314,333  
**Deferred Maintenance:** \$31,433  
**Ext. Gross Area:** 859

**Current Replacement Value:** \$303,951  
**Deferred Maintenance:** \$30,395  
**Ext. Gross Area:** 860

**Current Replacement Value:** \$294,157  
**Deferred Maintenance:** \$29,416  
**Ext. Gross Area:** 784

**Current Replacement Value:** \$289,947  
**Deferred Maintenance:** \$28,995  
**Ext. Gross Area:** 764

**Current Replacement Value:** \$121,194  
**Deferred Maintenance:** \$12,547  
**Ext. Gross Area:** 354

**Current Replacement Value:** \$144,378  
**Deferred Maintenance:** \$17,956  
**Ext. Gross Area:** 434

<b>Building Code:</b>	R2900109810	<b>Cost Model Name:</b>	Single-family Residence	<b>Current Replacement Value:</b>	\$625,495
<b>Building Name:</b>	Itasca SP - Bert's Residence	<b>Address:</b>	15782 WILDERNESS DRIVE	<b>Deferred Maintenance:</b>	\$62,550
<b>Facility Condition Index:</b>	0.10 - <b>Good</b>	<b>City Code:</b>	LAKE ITASCA	<b>Ext. Gross Area:</b>	2,904
<b>Building Code:</b>	R2900109820	<b>Cost Model Name:</b>	Utility Shed	<b>Current Replacement Value:</b>	\$429,960
<b>Building Name:</b>	Itasca SP - Bert's SHOP	<b>Address:</b>	36750 MAIN PARK DR	<b>Deferred Maintenance:</b>	\$104,965
<b>Facility Condition Index:</b>	0.24 - <b>Fair</b>	<b>City Code:</b>	PARK RAPIDS	<b>Ext. Gross Area:</b>	1,140
<b>Building Code:</b>	R2900109830	<b>Cost Model Name:</b>	Butler-style Warehouse Building	<b>Current Replacement Value:</b>	\$164,777
<b>Building Name:</b>	Itasca SP - Bert's Lg Storage Shed	<b>Address:</b>	36750 MAIN PARK DR	<b>Deferred Maintenance:</b>	\$16,478
<b>Facility Condition Index:</b>	0.10 - <b>Good</b>	<b>City Code:</b>	PARK RAPIDS	<b>Ext. Gross Area:</b>	1,700
<b>Building Code:</b>	R2900109840	<b>Cost Model Name:</b>	Utility Shed	<b>Current Replacement Value:</b>	\$42,486
<b>Building Name:</b>	Itasca SP - Bert's Ice House	<b>Address:</b>	36750 MAIN PARK DR	<b>Deferred Maintenance:</b>	\$31,865
<b>Facility Condition Index:</b>	0.75 - <b>Crisis</b>	<b>City Code:</b>	PARK RAPIDS	<b>Ext. Gross Area:</b>	216
<b>Building Code:</b>	R2900109850	<b>Cost Model Name:</b>	Open Air Storage Structure	<b>Current Replacement Value:</b>	\$19,575
<b>Building Name:</b>	Itasca SP - Bert's Open Store Shed	<b>Address:</b>	36750 MAIN PARK DR	<b>Deferred Maintenance:</b>	\$8,898
<b>Facility Condition Index:</b>	0.45 - <b>Poor</b>	<b>City Code:</b>	PARK RAPIDS	<b>Ext. Gross Area:</b>	288
<b>Building Code:</b>	R2900109860	<b>Cost Model Name:</b>	Open Air Storage Structure	<b>Current Replacement Value:</b>	\$34,129
<b>Building Name:</b>	Itasca SP - Bert's Wood Shed	<b>Address:</b>	36750 MAIN PARK DR	<b>Deferred Maintenance:</b>	\$11,262
<b>Facility Condition Index:</b>	0.33 - <b>Poor</b>	<b>City Code:</b>	PARK RAPIDS	<b>Ext. Gross Area:</b>	480
<b>Building Code:</b>	R2900109870	<b>Cost Model Name:</b>	Utility Shed	<b>Current Replacement Value:</b>	\$155,718
<b>Building Name:</b>	Itasca SP - Bert's Detached Garage	<b>Address:</b>	36750 MAIN PARK DR	<b>Deferred Maintenance:</b>	\$15,572
<b>Facility Condition Index:</b>	0.10 - <b>Good</b>	<b>City Code:</b>	PARK RAPIDS	<b>Ext. Gross Area:</b>	952
<b>Building Code:</b>	R2900109890	<b>Cost Model Name:</b>	Single-story Work Facility	<b>Current Replacement Value:</b>	\$119,344
<b>Building Name:</b>	Itasca SP - Bert's Laundry	<b>Address:</b>	36750 MAIN PARK DR	<b>Deferred Maintenance:</b>	\$15,196
<b>Facility Condition Index:</b>	0.13 - <b>Good</b>	<b>City Code:</b>	PARK RAPIDS	<b>Ext. Gross Area:</b>	588
<b>Building Code:</b>	R2900109900	<b>Cost Model Name:</b>	Utility Shed	<b>Current Replacement Value:</b>	\$14,517
<b>Building Name:</b>	Itasca SP - Bert's Homestead Shack	<b>Address:</b>	36750 MAIN PARK DR	<b>Deferred Maintenance:</b>	\$1,680
<b>Facility Condition Index:</b>	0.12 - <b>Good</b>	<b>City Code:</b>	PARK RAPIDS	<b>Ext. Gross Area:</b>	64
<b>Building Code:</b>	R2900109910	<b>Cost Model Name:</b>	Single-story Work Facility	<b>Current Replacement Value:</b>	\$3,361
<b>Building Name:</b>	Itasca SP - Bert's Fish Cleaning Ho	<b>Address:</b>	36750 MAIN PARK DR	<b>Deferred Maintenance:</b>	\$423
<b>Facility Condition Index:</b>	0.13 - <b>Good</b>	<b>City Code:</b>	PARK RAPIDS	<b>Ext. Gross Area:</b>	25
<b>Building Code:</b>	R2900300030	<b>Cost Model Name:</b>	Utility Shed	<b>Current Replacement Value:</b>	\$5,724
<b>Building Name:</b>	Itasca SP Archery Shed	<b>Address:</b>	36750 MAIN PARK DR	<b>Deferred Maintenance:</b>	\$1,445
<b>Facility Condition Index:</b>	0.25 - <b>Fair</b>	<b>City Code:</b>	LAKE ITASCA	<b>Ext. Gross Area:</b>	36
<b>Building Code:</b>	R2900300040	<b>Cost Model Name:</b>	Utility Shed	<b>Current Replacement Value:</b>	\$7,597
<b>Building Name:</b>	Pine Ridge Pumphouse Wood Storage	<b>Address:</b>	36750 MAIN PARK DR	<b>Deferred Maintenance:</b>	\$1,661
<b>Facility Condition Index:</b>	0.22 - <b>Fair</b>	<b>City Code:</b>	LAKE ITASCA	<b>Ext. Gross Area:</b>	50



**Building Code:** R2900309140  
**Building Name:** Itasca SP Berts Cabins Pumphouse  
**Facility Condition Index:** 0.09 - **Good**

**Cost Model Name:** Utility Shed  
**Address:** 36750 MAIN PARK DR  
**City Code:** LAKE ITASCA

**Current Replacement Value:** \$58,340  
**Deferred Maintenance:** \$5,261  
**Ext. Gross Area:** 35

**Building Code:** R2900309150  
**Building Name:** Itasca Bear Paw CG Wood Storage  
**Facility Condition Index:** 0.12 - **Good**

**Cost Model Name:** Utility Shed  
**Address:** 36750 MAIN PARK DR  
**City Code:** PARK RAPIDS

**Current Replacement Value:** \$29,836  
**Deferred Maintenance:** \$3,714  
**Ext. Gross Area:** 52

**Site: R290031 - Jay Cooke State Park**

**Building Code:** R2900200510  
**Building Name:** Jay Cooke SP Shop/Recycling/Wood  
**Facility Condition Index:** 0.12 - **Good**

**Cost Model Name:** Single-story Work Facility  
**Address:** 780 HWY 210  
**City Code:** CARLTON

**Current Replacement Value:** \$88,021  
**Deferred Maintenance:** \$10,439  
**Ext. Gross Area:** 558

**Building Code:** R2900200570  
**Building Name:** Jay Cooke SP River Inn Interp Ctr  
**Facility Condition Index:** 0.14 - **Good**

**Cost Model Name:** Single-story Office/Public Access Facility  
**Address:** 780 HWY 210  
**City Code:** CARLTON

**Current Replacement Value:** \$2,006,246  
**Deferred Maintenance:** \$288,494  
**Ext. Gross Area:** 4,464

**Building Code:** R2900200580  
**Building Name:** Jay Cooke SP Oldenburg Sanitation  
**Facility Condition Index:** 0.58 - **Crisis**

**Cost Model Name:** Single-story Restroom Facility  
**Address:** 780 HWY 210  
**City Code:** CARLTON

**Current Replacement Value:** \$297,443  
**Deferred Maintenance:** \$173,313  
**Ext. Gross Area:** 530

**Building Code:** R2900200590  
**Building Name:** Jay Cooke Oldenburg Picnic Shelter  
**Facility Condition Index:** 0.21 - **Fair**

**Cost Model Name:** Open Air Shelter  
**Address:** 780 HWY 210  
**City Code:** CARLTON

**Current Replacement Value:** \$603,289  
**Deferred Maintenance:** \$125,973  
**Ext. Gross Area:** 1,261

**Building Code:** R2900200600  
**Building Name:** Jay Cooke SP Spring House  
**Facility Condition Index:** 0.33 - **Poor**

**Cost Model Name:** Bunker  
**Address:** 780 HWY 210  
**City Code:** CARLTON

**Current Replacement Value:** \$101,663  
**Deferred Maintenance:** \$33,934  
**Ext. Gross Area:** 162

**Building Code:** R2900200630  
**Building Name:** Jay Cooke SP Historic Residence  
**Facility Condition Index:** 0.75 - **Crisis**

**Cost Model Name:** Single-family Residence  
**Address:** 780 HWY 210  
**City Code:** CARLTON

**Current Replacement Value:** \$428,243  
**Deferred Maintenance:** \$320,243  
**Ext. Gross Area:** 902

**Building Code:** R2900203710  
**Building Name:** Jay Cooke SP Shop  
**Facility Condition Index:** 0.20 - **Fair**

**Cost Model Name:** Single-story Work Facility  
**Address:** 780 HWY 210  
**City Code:** CARLTON

**Current Replacement Value:** \$540,239  
**Deferred Maintenance:** \$109,610  
**Ext. Gross Area:** 2,061

**Building Code:** R2900206740  
**Building Name:** Jay Cooke SP Grp CG Men Vault Toil  
**Facility Condition Index:** 0.33 - **Poor**

**Cost Model Name:** Vault Toilet  
**Address:** 780 HWY 210  
**City Code:** CARLTON

**Current Replacement Value:** \$12,559  
**Deferred Maintenance:** \$4,145  
**Ext. Gross Area:** 34

**Building Code:** R2900206750  
**Building Name:** Jay Cooke SP Grp CG Wom Vault Toil  
**Facility Condition Index:** 0.33 - **Poor**

**Cost Model Name:** Vault Toilet  
**Address:** 780 HWY 210  
**City Code:** CARLTON

**Current Replacement Value:** \$12,559  
**Deferred Maintenance:** \$4,145  
**Ext. Gross Area:** 34



**Building Code:** R2900206770  
**Building Name:** Jay Cooke SP Contact Sta Vault Toi  
**Facility Condition Index:** 0.26 - Fair

**Building Code:** R2900207930  
**Building Name:** Jay Cooke SP CG Site 32 Vault Toi  
**Facility Condition Index:** 0.13 - Good

**Building Code:** R2900207940  
**Building Name:** Jay Cooke SP CG Site 76 Vault Toi  
**Facility Condition Index:** 0.10 - Good

**Building Code:** R2900207950  
**Building Name:** Jay Cooke SP CG Site 78 Vault Toi  
**Facility Condition Index:** 0.10 - Good

**Building Code:** R2900208630  
**Building Name:** Jay Cooke SP CG Vault Toilet  
**Facility Condition Index:** 0.10 - Good

**Building Code:** R2900208640  
**Building Name:** Jay Cooke SP CG Vault Toilet  
**Facility Condition Index:** 0.10 - Good

**Building Code:** R2900208800  
**Building Name:** Jay Cooke SP Contact Station  
**Facility Condition Index:** 0.07 - Good

**Building Code:** R2900208810  
**Building Name:** Jay Cooke SP HQ Wood Shed  
**Facility Condition Index:** 0.03 - Excellent

**Building Code:** R2900208940  
**Building Name:** Jay Cooke SP CG Slate Cabin  
**Facility Condition Index:** 0.05 - Good

**Building Code:** R2900208950  
**Building Name:** Jay Cooke SP CG Agate Cabin  
**Facility Condition Index:** 0.05 - Good

**Building Code:** R2900208960  
**Building Name:** Jay Cooke SP CG Gabbro Cabin  
**Facility Condition Index:** 0.05 - Good

**Building Code:** R2900208970  
**Building Name:** Jay Cooke SP CG Shale Cabin  
**Facility Condition Index:** 0.06 - Good

**Cost Model Name:** Vault Toilet  
**Address:** 780 HWY 210  
**City Code:** CARLTON

**Cost Model Name:** Vault Toilet  
**Address:** 780 HWY 210  
**City Code:** CARLTON

**Cost Model Name:** Vault Toilet  
**Address:** 780 HWY 210  
**City Code:** CARLTON

**Cost Model Name:** Vault Toilet  
**Address:** 780 HWY 210  
**City Code:** CARLTON

**Cost Model Name:** Vault Toilet  
**Address:** 780 HWY 210  
**City Code:** CARLTON

**Cost Model Name:** Vault Toilet  
**Address:** 780 HWY 210  
**City Code:** CARLTON

**Cost Model Name:** Single-story Office/Public Access Facility  
**Address:** 780 HWY 210  
**City Code:** CARLTON

**Cost Model Name:** Single-story Work Facility  
**Address:** 780 HWY 210  
**City Code:** CARLTON

**Cost Model Name:** Single-family Residence  
**Address:** 780 HWY 210  
**City Code:** CARLTON

**Cost Model Name:** Single-family Residence  
**Address:** 780 HWY 210  
**City Code:** CARLTON

**Cost Model Name:** Single-family Residence  
**Address:** 780 HWY 210  
**City Code:** CARLTON

**Cost Model Name:** Single-family Residence  
**Address:** 780 HWY 210  
**City Code:** CARLTON

**Current Replacement Value:** \$12,331  
**Deferred Maintenance:** \$3,262  
**Ext. Gross Area:** 34

**Current Replacement Value:** \$17,492  
**Deferred Maintenance:** \$2,212  
**Ext. Gross Area:** 41

**Current Replacement Value:** \$18,895  
**Deferred Maintenance:** \$1,890  
**Ext. Gross Area:** 41

**Current Replacement Value:** \$18,895  
**Deferred Maintenance:** \$1,890  
**Ext. Gross Area:** 41

**Current Replacement Value:** \$22,569  
**Deferred Maintenance:** \$2,206  
**Ext. Gross Area:** 51

**Current Replacement Value:** \$22,569  
**Deferred Maintenance:** \$2,257  
**Ext. Gross Area:** 51

**Current Replacement Value:** \$1,101,643  
**Deferred Maintenance:** \$77,819  
**Ext. Gross Area:** 2,173

**Current Replacement Value:** \$134,878  
**Deferred Maintenance:** \$4,645  
**Ext. Gross Area:** 480

**Current Replacement Value:** \$113,829  
**Deferred Maintenance:** \$6,222  
**Ext. Gross Area:** 335

**Current Replacement Value:** \$113,829  
**Deferred Maintenance:** \$5,889  
**Ext. Gross Area:** 335

**Current Replacement Value:** \$113,829  
**Deferred Maintenance:** \$6,222  
**Ext. Gross Area:** 335

**Current Replacement Value:** \$129,525  
**Deferred Maintenance:** \$7,325  
**Ext. Gross Area:** 335

**Building Code:** R2900209050  
**Building Name:** Jay Cooke SP CG Basalt Cabin  
**Facility Condition Index:** 0.05 - **Good**

**Building Code:** R2900209420  
**Building Name:** Jay Cooke SP CG Vault Concrete  
**Facility Condition Index:** 0.10 - **Good**

**Building Code:** R2900210190  
**Building Name:** Jay Cooke SP CG Sanitation  
**Facility Condition Index:** 0.06 - **Good**

**Building Code:** R2900210480  
**Building Name:** Jay Cooke SP Solar Garage  
**Facility Condition Index:** 0.06 - **Good**

**Building Code:** R2900210660  
**Building Name:** Jay Cooke Oldenburg Vault Concrete  
**Facility Condition Index:** 0.02 - **Excellent**

**Building Code:** R2900310010  
**Building Name:** Leimer Rd House  
**Facility Condition Index:** 0.39 - **Poor**

**Building Code:** R2900310020  
**Building Name:** Leimer Rd Residence Garage  
**Facility Condition Index:** 0.10 - **Good**

**Building Code:** R2900310030  
**Building Name:** Leimer Rd Storage  
**Facility Condition Index:** 0.10 - **Good**

**Building Code:** R2900310060  
**Building Name:** Leimer Rd Screened Porch  
**Facility Condition Index:** 0.26 - **Fair**

**Cost Model Name:** Single-family Residence  
**Address:** 780 HWY 210  
**City Code:** CARLTON

**Cost Model Name:** Vault Toilet  
**Address:** 780 HWY 210  
**City Code:** CARLTON

**Cost Model Name:** Single-story Restroom Facility  
**Address:** 780 HWY 210  
**City Code:** CARLTON

**Cost Model Name:** Single-story Work Facility  
**Address:** 780 HWY 210  
**City Code:** CARLTON

**Cost Model Name:** Vault Toilet  
**Address:** 780 Hwy 210  
**City Code:** CARLTON

**Cost Model Name:** Single-family Residence  
**Address:** 915 Leimer Road  
**City Code:** CARLTON

**Cost Model Name:** Butler-style Warehouse Building  
**Address:** 915 Leimer Road  
**City Code:** CARLTON

**Cost Model Name:** Butler-style Warehouse Building  
**Address:** 915 Leimer Road  
**City Code:** CARLTON

**Cost Model Name:** Open Air Shelter  
**Address:** 915 Leimer Road  
**City Code:** CARLTON

**Current Replacement Value:** \$113,829  
**Deferred Maintenance:** \$6,222  
**Ext. Gross Area:** 335

**Current Replacement Value:** \$68,707  
**Deferred Maintenance:** \$6,871  
**Ext. Gross Area:** 102

**Current Replacement Value:** \$616,000  
**Deferred Maintenance:** \$38,809  
**Ext. Gross Area:** 1,716

**Current Replacement Value:** \$213,207  
**Deferred Maintenance:** \$12,455  
**Ext. Gross Area:** 642

**Current Replacement Value:** \$31,809  
**Deferred Maintenance:** \$636  
**Ext. Gross Area:** 51

**Current Replacement Value:** \$790,565  
**Deferred Maintenance:** \$304,833  
**Ext. Gross Area:** 1,076

**Current Replacement Value:** \$139,075  
**Deferred Maintenance:** \$14,144  
**Ext. Gross Area:** 702

**Current Replacement Value:** \$93,100  
**Deferred Maintenance:** \$9,310  
**Ext. Gross Area:** 400

**Current Replacement Value:** \$6,914  
**Deferred Maintenance:** \$1,793  
**Ext. Gross Area:** 102

**Site: R290032 - Judge CR Magney State Park**

**Building Code:** R2900200820  
**Building Name:** Judge CR Magney SP Office  
**Facility Condition Index:** 0.22 - **Fair**

**Building Code:** R2900200830  
**Building Name:** Judge CR Magney SP Shop  
**Facility Condition Index:** 0.24 - **Fair**

**Cost Model Name:** Single-story Office/Public Access Facility  
**Address:** 4051 E HWY 61  
**City Code:** GRAND MARAIS

**Cost Model Name:** Single-story Work Facility  
**Address:** 4051 E HWY 61  
**City Code:** GRAND MARAIS

**Current Replacement Value:** \$473,086  
**Deferred Maintenance:** \$104,977  
**Ext. Gross Area:** 1,110

**Current Replacement Value:** \$279,750  
**Deferred Maintenance:** \$67,905  
**Ext. Gross Area:** 720

**Building Code:** R2900200870  
**Building Name:** Judge CR Magney SP Spring House  
**Facility Condition Index:** 0.17 - **Fair**

**Building Code:** R2900200880  
**Building Name:** Judge CR Magney SP Cold Storage  
**Facility Condition Index:** 0.26 - **Fair**

**Building Code:** R2900204190  
**Building Name:** Judge CR Magney SP Cold Storage  
**Facility Condition Index:** 0.43 - **Poor**

**Building Code:** R2900204310  
**Building Name:** Judge CR Magney SP Garage  
**Facility Condition Index:** 0.10 - **Good**

**Building Code:** R2900205910  
**Building Name:** Judge CR Magney SP Vault Toilet  
**Facility Condition Index:** 0.11 - **Good**

**Building Code:** R2900207410  
**Building Name:** Judge CR Magney SP CG Sanitation  
**Facility Condition Index:** 0.11 - **Good**

**Building Code:** R2900207600  
**Building Name:** Judge CR Magney SP Water Tank Stor  
**Facility Condition Index:** 0.12 - **Good**

**Building Code:** R2900208180  
**Building Name:** Judge CR Magney SP CG Vault Toilet  
**Facility Condition Index:** 0.10 - **Good**

**Building Code:** R2900209510  
**Building Name:** Judge CR Magney SP Shed  
**Facility Condition Index:** 0.03 - **Excellent**

**Building Code:** R2900320010  
**Building Name:** Judge CR Magney SP Vault Toilet  
**Facility Condition Index:** 0.02 - **Excellent**

**Building Code:** R2900320020  
**Building Name:** Judge CR Magney SP Vault Toilet  
**Facility Condition Index:** 0.02 - **Excellent**

**Cost Model Name:** Utility Shed  
**Address:** 4051 E HWY 61  
**City Code:** GRAND MARAIS

**Cost Model Name:** Single-story Work Facility  
**Address:** 4051 E HWY 61  
**City Code:** GRAND MARAIS

**Cost Model Name:** Utility Shed  
**Address:** 4051 E HWY 61  
**City Code:** GRAND MARAIS

**Cost Model Name:** Single-story Work Facility  
**Address:** 4051 E HWY 61  
**City Code:** GRAND MARAIS

**Cost Model Name:** Vault Toilet  
**Address:** 4051 E HWY 61  
**City Code:** GRAND MARAIS

**Cost Model Name:** Single-story Restroom Facility  
**Address:** 4051 E HWY 61  
**City Code:** GRAND MARAIS

**Cost Model Name:** Utility Shed  
**Address:** 4051 E HWY 61  
**City Code:** GRAND MARAIS

**Cost Model Name:** Vault Toilet  
**Address:** 4051 E HWY 61  
**City Code:** GRAND MARAIS

**Cost Model Name:** Utility Shed  
**Address:** 4051 E HWY 61  
**City Code:** GRAND MARAIS

**Cost Model Name:** Vault Toilet  
**Address:** 4051 E HWY 61  
**City Code:** GRAND MARAIS

**Cost Model Name:** Vault Toilet  
**Address:** 4051 E HWY 61  
**City Code:** GRAND MARAIS

**Current Replacement Value:** \$77,022  
**Deferred Maintenance:** \$13,176  
**Ext. Gross Area:** 64

**Current Replacement Value:** \$155,765  
**Deferred Maintenance:** \$40,884  
**Ext. Gross Area:** 480

**Current Replacement Value:** \$15,770  
**Deferred Maintenance:** \$6,704  
**Ext. Gross Area:** 128

**Current Replacement Value:** \$171,164  
**Deferred Maintenance:** \$16,401  
**Ext. Gross Area:** 576

**Current Replacement Value:** \$15,161  
**Deferred Maintenance:** \$1,734  
**Ext. Gross Area:** 30

**Current Replacement Value:** \$363,077  
**Deferred Maintenance:** \$40,175  
**Ext. Gross Area:** 850

**Current Replacement Value:** \$233,151  
**Deferred Maintenance:** \$28,312  
**Ext. Gross Area:** 308

**Current Replacement Value:** \$20,634  
**Deferred Maintenance:** \$2,063  
**Ext. Gross Area:** 42

**Current Replacement Value:** \$8,273  
**Deferred Maintenance:** \$234  
**Ext. Gross Area:** 65

**Current Replacement Value:** \$52,703  
**Deferred Maintenance:** \$1,054  
**Ext. Gross Area:** 55

**Current Replacement Value:** \$52,703  
**Deferred Maintenance:** \$1,054  
**Ext. Gross Area:** 55

**Site: R290033 - Kilen Woods State Park**

**Building Code:** R2900401210  
**Building Name:** Kilen Woods SP Cold Storage  
**Facility Condition Index:** 0.35 - **Poor**

**Cost Model Name:** Single-story Work Facility  
**Address:** 50200 860TH ST  
**City Code:** LAKEFIELD

**Current Replacement Value:** \$202,311  
**Deferred Maintenance:** \$70,795  
**Ext. Gross Area:** 880

**Building Code:** R2900401250  
**Building Name:** Kilen Woods SP Trails Center  
**Facility Condition Index:** 0.37 - **Poor**

**Cost Model Name:** Single-story Office/Public Access Facility  
**Address:** 50200 860TH ST  
**City Code:** LAKEFIELD

**Current Replacement Value:** \$520,459  
**Deferred Maintenance:** \$193,738  
**Ext. Gross Area:** 1,584

**Building Code:** R2900404350  
**Building Name:** Kilen Woods SP Vault Toilet  
**Facility Condition Index:** 0.30 - **Poor**

**Cost Model Name:** Vault Toilet  
**Address:** 50200 860TH ST  
**City Code:** LAKEFIELD

**Current Replacement Value:** \$10,041  
**Deferred Maintenance:** \$3,022  
**Ext. Gross Area:** 24

**Building Code:** R2900404680  
**Building Name:** Kilen Woods SP Contact Station  
**Facility Condition Index:** 0.15 - **Fair**

**Cost Model Name:** Single-story Office/Public Access Facility  
**Address:** 50200 860TH ST  
**City Code:** LAKEFIELD

**Current Replacement Value:** \$457,506  
**Deferred Maintenance:** \$70,201  
**Ext. Gross Area:** 900

**Building Code:** R2900404690  
**Building Name:** Kilen Woods SP Sanitation  
**Facility Condition Index:** 0.15 - **Fair**

**Cost Model Name:** Single-story Restroom Facility  
**Address:** 50200 860TH ST  
**City Code:** LAKEFIELD

**Current Replacement Value:** \$558,717  
**Deferred Maintenance:** \$83,939  
**Ext. Gross Area:** 1,070

**Building Code:** R2900404700  
**Building Name:** Kilen Woods SP Shop  
**Facility Condition Index:** 0.15 - **Good**

**Cost Model Name:** Butler-style Warehouse Building  
**Address:** 50200 860TH ST  
**City Code:** LAKEFIELD

**Current Replacement Value:** \$378,795  
**Deferred Maintenance:** \$55,266  
**Ext. Gross Area:** 2,020

**Building Code:** R2900405200  
**Building Name:** Kilen Woods SP Grp CG Vault Toilet  
**Facility Condition Index:** 0.30 - **Poor**

**Cost Model Name:** Vault Toilet  
**Address:** 50200 860TH ST  
**City Code:** LAKEFIELD

**Current Replacement Value:** \$10,041  
**Deferred Maintenance:** \$3,022  
**Ext. Gross Area:** 24

**Building Code:** R2900405210  
**Building Name:** Kilen Woods SP Vault Toilet  
**Facility Condition Index:** 0.24 - **Fair**

**Cost Model Name:** Vault Toilet  
**Address:** 50200 860TH ST  
**City Code:** LAKEFIELD

**Current Replacement Value:** \$9,795  
**Deferred Maintenance:** \$2,330  
**Ext. Gross Area:** 24

**Building Code:** R2900405420  
**Building Name:** Kilen Woods SP Firewood Shed  
**Facility Condition Index:** 0.33 - **Poor**

**Cost Model Name:** Utility Shed  
**Address:** 50200 860TH ST  
**City Code:** LAKEFIELD

**Current Replacement Value:** \$2,936  
**Deferred Maintenance:** \$969  
**Ext. Gross Area:** 24

**Site: R290034 - Lac Qui Parle State Park**

**Building Code:** R2900400910  
**Building Name:** Lac Qui Parle SP Lower CG Sanitatio  
**Facility Condition Index:** 0.47 - **Poor**

**Cost Model Name:** Single-story Restroom Facility  
**Address:** 14047 20TH ST NW  
**City Code:** WATSON

**Current Replacement Value:** \$195,681  
**Deferred Maintenance:** \$92,677  
**Ext. Gross Area:** 331

**Building Code:** R2900400920  
**Building Name:** Lac Qui Parle SP Former Residence  
**Facility Condition Index:** 0.35 - **Poor**

**Cost Model Name:** Single-story Office/Public Access Facility  
**Address:** 3749 STATE PARK RD  
**City Code:** MONTEVIDEO

**Current Replacement Value:** \$694,177  
**Deferred Maintenance:** \$245,119  
**Ext. Gross Area:** 2,554

**Building Code:** R2900400930  
**Building Name:** LQParle SP Horse Camp Picnic Shel 1  
**Facility Condition Index:** 0.33 - **Poor**

**Building Code:** R2900400940  
**Building Name:** Lac Qui Parle SP Lower CG Map Shel  
**Facility Condition Index:** 0.33 - **Poor**

**Building Code:** R2900400950  
**Building Name:** Lac Qui Parle SP Low CG Pic Shel 2  
**Facility Condition Index:** 0.36 - **Poor**

**Building Code:** R2900400960  
**Building Name:** Lac Qui Parle SP Lower CG Bathhouse  
**Facility Condition Index:** 0.33 - **Poor**

**Building Code:** R2900400970  
**Building Name:** Lac Qui Parle SP Shop  
**Facility Condition Index:** 0.33 - **Poor**

**Building Code:** R2900400980  
**Building Name:** Lac Qui Parle SP Shop Ar Oil House  
**Facility Condition Index:** 0.39 - **Poor**

**Building Code:** R2900400990  
**Building Name:** Lac Qui Parle SP Shop Cold Storage  
**Facility Condition Index:** 0.64 - **Crisis**

**Building Code:** R2900402880  
**Building Name:** Lac Qui Parle SP Contact Station  
**Facility Condition Index:** 0.35 - **Poor**

**Building Code:** R2900403540  
**Building Name:** Lac Qui Parle SP Lower CG Vault  
**Facility Condition Index:** 0.26 - **Fair**

**Building Code:** R2900403550  
**Building Name:** Lac Qui Parle SP Lower CG Vault  
**Facility Condition Index:** 0.26 - **Fair**

**Building Code:** R2900403640  
**Building Name:** Lac Qui Parle SP Shop Wood Storage  
**Facility Condition Index:** 0.45 - **Poor**

**Building Code:** R2900403990  
**Building Name:** Lac Qui Parle SP Vault Toilet  
**Facility Condition Index:** 0.26 - **Fair**

**Cost Model Name:** Open Air Shelter  
**Address:** 14047 20TH ST NW  
**City Code:** WATSON

**Cost Model Name:** Open Air Shelter  
**Address:** 14047 20TH ST NW  
**City Code:** WATSON

**Cost Model Name:** Open Air Shelter  
**Address:** 14047 20TH ST NW  
**City Code:** WATSON

**Cost Model Name:** Single-story Restroom Facility  
**Address:** 14047 20TH ST NW  
**City Code:** WATSON

**Cost Model Name:** Single-story Work Facility  
**Address:** 14047 20TH ST NW  
**City Code:** WATSON

**Cost Model Name:** Utility Shed  
**Address:** 14047 20TH ST NW  
**City Code:** WATSON

**Cost Model Name:** Single-story Work Facility  
**Address:** 14047 20TH ST NW  
**City Code:** WATSON

**Cost Model Name:** Single-story Office/Public Access Facility  
**Address:** 14047 20TH ST NW  
**City Code:** WATSON

**Cost Model Name:** Vault Toilet  
**Address:** 14047 20TH ST NW  
**City Code:** WATSON

**Cost Model Name:** Vault Toilet  
**Address:** 14047 20TH ST NW  
**City Code:** WATSON

**Cost Model Name:** Utility Shed  
**Address:** 14047 20TH ST NW  
**City Code:** WATSON

**Cost Model Name:** Vault Toilet  
**Address:** 14047 20TH ST NW  
**City Code:** WATSON

**Current Replacement Value:** \$144,163  
**Deferred Maintenance:** \$47,574  
**Ext. Gross Area:** 960

**Current Replacement Value:** \$458,893  
**Deferred Maintenance:** \$151,435  
**Ext. Gross Area:** 1,936

**Current Replacement Value:** \$330,870  
**Deferred Maintenance:** \$119,958  
**Ext. Gross Area:** 1,299

**Current Replacement Value:** \$174,448  
**Deferred Maintenance:** \$57,568  
**Ext. Gross Area:** 430

**Current Replacement Value:** \$357,609  
**Deferred Maintenance:** \$117,258  
**Ext. Gross Area:** 1,500

**Current Replacement Value:** \$21,762  
**Deferred Maintenance:** \$8,552  
**Ext. Gross Area:** 120

**Current Replacement Value:** \$211,751  
**Deferred Maintenance:** \$134,981  
**Ext. Gross Area:** 837

**Current Replacement Value:** \$120,444  
**Deferred Maintenance:** \$42,286  
**Ext. Gross Area:** 189

**Current Replacement Value:** \$10,796  
**Deferred Maintenance:** \$2,796  
**Ext. Gross Area:** 24

**Current Replacement Value:** \$10,796  
**Deferred Maintenance:** \$2,796  
**Ext. Gross Area:** 24

**Current Replacement Value:** \$10,929  
**Deferred Maintenance:** \$4,972  
**Ext. Gross Area:** 80

**Current Replacement Value:** \$10,601  
**Deferred Maintenance:** \$2,741  
**Ext. Gross Area:** 24

**Building Code:** R2900404000  
**Building Name:** Lac Qui Parle SP Lower CG Pumphouse  
**Facility Condition Index:** 0.33 - **Poor**

**Building Code:** R2900404410  
**Building Name:** LQParle SP Horse Camp Vault Toilet  
**Facility Condition Index:** 0.26 - **Fair**

**Building Code:** R2900404670  
**Building Name:** Lac Qui Parle SP Upper CG Sanitatio  
**Facility Condition Index:** 0.10 - **Good**

**Building Code:** R2900404980  
**Building Name:** Lac Qui Parle SP Upper CG Vault  
**Facility Condition Index:** 0.30 - **Fair**

**Building Code:** R2900404990  
**Building Name:** Lac Qui Parle SP Upper CG Vault  
**Facility Condition Index:** 0.20 - **Fair**

**Building Code:** R2900405000  
**Building Name:** Lac Qui Parle SP Upper CG Vault  
**Facility Condition Index:** 0.19 - **Fair**

**Building Code:** R2900405010  
**Building Name:** Lac Qui Parle SP Upper CG Vault  
**Facility Condition Index:** 0.20 - **Fair**

**Building Code:** R2900405140  
**Building Name:** Lac Qui Parle SP Upper CG Cabin 1  
**Facility Condition Index:** 0.14 - **Good**

**Building Code:** R2900405150  
**Building Name:** Lac Qui Parle SP Upper CG Cabin 2  
**Facility Condition Index:** 0.17 - **Fair**

**Building Code:** R2900405160  
**Building Name:** Lac Qui Parle SP Upper CG Cabin 3  
**Facility Condition Index:** 0.18 - **Fair**

**Building Code:** R2900405260  
**Building Name:** Lac Qui Parle SP Lower CG Wood Stor  
**Facility Condition Index:** 0.21 - **Fair**

**Building Code:** R2900405370  
**Building Name:** Lac Qui Parle SP Low CG Vault Concr  
**Facility Condition Index:** 0.02 - **Excellent**

**Cost Model Name:** Utility Shed  
**Address:** 14047 20TH ST NW  
**City Code:** WATSON

**Cost Model Name:** Vault Toilet  
**Address:** 14047 20TH ST NW  
**City Code:** WATSON

**Cost Model Name:** Single-story Restroom Facility  
**Address:** 14047 20TH ST NW  
**City Code:** WATSON

**Cost Model Name:** Vault Toilet  
**Address:** 14047 20TH ST NW  
**City Code:** WATSON

**Cost Model Name:** Vault Toilet  
**Address:** 14047 20TH ST NW  
**City Code:** WATSON

**Cost Model Name:** Vault Toilet  
**Address:** 14047 20TH ST NW  
**City Code:** WATSON

**Cost Model Name:** Vault Toilet  
**Address:** 14047 20TH ST NW  
**City Code:** WATSON

**Cost Model Name:** Single-family Residence  
**Address:** 14047 20TH ST NW  
**City Code:** WATSON

**Cost Model Name:** Single-family Residence  
**Address:** 14047 20TH ST NW  
**City Code:** WATSON

**Cost Model Name:** Single-family Residence  
**Address:** 14047 20TH ST NW  
**City Code:** WATSON

**Cost Model Name:** Utility Shed  
**Address:** 14047 20TH ST NW  
**City Code:** WATSON

**Cost Model Name:** Vault Toilet  
**Address:** 14047 20TH ST NW  
**City Code:** WATSON

**Current Replacement Value:** \$68,135  
**Deferred Maintenance:** \$22,484  
**Ext. Gross Area:** 78

**Current Replacement Value:** \$20,960  
**Deferred Maintenance:** \$5,414  
**Ext. Gross Area:** 48

**Current Replacement Value:** \$408,611  
**Deferred Maintenance:** \$41,400  
**Ext. Gross Area:** 882

**Current Replacement Value:** \$21,842  
**Deferred Maintenance:** \$6,534  
**Ext. Gross Area:** 47

**Current Replacement Value:** \$21,842  
**Deferred Maintenance:** \$4,307  
**Ext. Gross Area:** 47

**Current Replacement Value:** \$21,842  
**Deferred Maintenance:** \$4,121  
**Ext. Gross Area:** 47

**Current Replacement Value:** \$21,842  
**Deferred Maintenance:** \$4,307  
**Ext. Gross Area:** 47

**Current Replacement Value:** \$103,033  
**Deferred Maintenance:** \$14,134  
**Ext. Gross Area:** 310

**Current Replacement Value:** \$103,033  
**Deferred Maintenance:** \$17,705  
**Ext. Gross Area:** 310

**Current Replacement Value:** \$103,033  
**Deferred Maintenance:** \$18,068  
**Ext. Gross Area:** 310

**Current Replacement Value:** \$13,558  
**Deferred Maintenance:** \$2,799  
**Ext. Gross Area:** 96

**Current Replacement Value:** \$36,580  
**Deferred Maintenance:** \$732  
**Ext. Gross Area:** 51



**Building Code:** R2900405380  
**Building Name:** Lac Qui Parle SP Upper CG Shed  
**Facility Condition Index:** 0.17 - Fair

**Cost Model Name:** Utility Shed  
**Address:** 14047 20TH ST NW  
**City Code:** WATSON

**Current Replacement Value:** \$13,115  
**Deferred Maintenance:** \$2,209  
**Ext. Gross Area:** 18

**Site: R290035 - Lake Bemidji State Park**

**Building Code:** R2900102330  
**Building Name:** Lake Bemidji SP Beach San/Cabanas  
**Facility Condition Index:** 0.14 - Good

**Cost Model Name:** Single-story Restroom Facility  
**Address:** 3401 STATE PARK RD NE  
**City Code:** BEMIDJI

**Current Replacement Value:** \$363,926  
**Deferred Maintenance:** \$49,945  
**Ext. Gross Area:** 748

**Building Code:** R2900102340  
**Building Name:** Lake Bemidji SP CG Oak Lane San  
**Facility Condition Index:** 0.25 - Fair

**Cost Model Name:** Single-story Restroom Facility  
**Address:** 3401 STATE PARK RD NE  
**City Code:** BEMIDJI

**Current Replacement Value:** \$314,949  
**Deferred Maintenance:** \$78,679  
**Ext. Gross Area:** 840

**Building Code:** R2900102360  
**Building Name:** Lake Bemidji SP Shop  
**Facility Condition Index:** 0.19 - Fair

**Cost Model Name:** Single-story Work Facility  
**Address:** 3401 STATE PARK RD NE  
**City Code:** BEMIDJI

**Current Replacement Value:** \$510,490  
**Deferred Maintenance:** \$96,831  
**Ext. Gross Area:** 1,743

**Building Code:** R2900102370  
**Building Name:** Lake Bemidji SP Residence Garage  
**Facility Condition Index:** 0.11 - Good

**Cost Model Name:** Single-story Work Facility  
**Address:** 3401 STATE PARK RD NE  
**City Code:** BEMIDJI

**Current Replacement Value:** \$161,791  
**Deferred Maintenance:** \$17,817  
**Ext. Gross Area:** 720

**Building Code:** R2900102380  
**Building Name:** Lake Bemidji SP Oil House  
**Facility Condition Index:** 0.14 - Good

**Cost Model Name:** Utility Shed  
**Address:** 3401 STATE PARK RD NE  
**City Code:** BEMIDJI

**Current Replacement Value:** \$15,002  
**Deferred Maintenance:** \$2,158  
**Ext. Gross Area:** 72

**Building Code:** R2900102390  
**Building Name:** Lake Bemidji SP Trails Storage  
**Facility Condition Index:** 0.11 - Good

**Cost Model Name:** Single-story Work Facility  
**Address:** 3401 STATE PARK RD NE  
**City Code:** BEMIDJI

**Current Replacement Value:** \$124,635  
**Deferred Maintenance:** \$14,318  
**Ext. Gross Area:** 820

**Building Code:** R2900102400  
**Building Name:** Lake Bemidji SP Pump House  
**Facility Condition Index:** 0.16 - Fair

**Cost Model Name:** Utility Shed  
**Address:** 3401 STATE PARK RD NE  
**City Code:** BEMIDJI

**Current Replacement Value:** \$72,386  
**Deferred Maintenance:** \$11,525  
**Ext. Gross Area:** 72

**Building Code:** R2900102410  
**Building Name:** Lake Bemidji SP Grp CG Dining Hall  
**Facility Condition Index:** 0.19 - Fair

**Cost Model Name:** Single-story Office/Public Access Facility  
**Address:** 3401 STATE PARK RD NE  
**City Code:** BEMIDJI

**Current Replacement Value:** \$706,838  
**Deferred Maintenance:** \$137,461  
**Ext. Gross Area:** 1,600

**Building Code:** R2900102420  
**Building Name:** Lake Bemidji SP Area Office  
**Facility Condition Index:** 0.16 - Fair

**Cost Model Name:** Single-family Residence  
**Address:** 3296 STATE PARK RD NE  
**City Code:** BEMIDJI

**Current Replacement Value:** \$577,710  
**Deferred Maintenance:** \$91,218  
**Ext. Gross Area:** 1,879

**Building Code:** R2900102460  
**Building Name:** Lake Bemidji SP Historic Log San  
**Facility Condition Index:** 0.25 - Fair

**Cost Model Name:** Single-story Restroom Facility  
**Address:** 3401 STATE PARK RD NE  
**City Code:** BEMIDJI

**Current Replacement Value:** \$134,873  
**Deferred Maintenance:** \$33,287  
**Ext. Gross Area:** 506



**Building Code:** R2900102480  
**Building Name:** Lake Bemidji SP Beach Picnic Shel  
**Facility Condition Index:** 0.10 - **Good**

**Building Code:** R2900104210  
**Building Name:** Lake Bemidji SP Contact Station  
**Facility Condition Index:** 0.10 - **Good**

**Building Code:** R2900104220  
**Building Name:** Lake Bemidji SP CG Aspen Lane San  
**Facility Condition Index:** 0.23 - **Fair**

**Building Code:** R2900105230  
**Building Name:** Lake Bemidji SP Oil House  
**Facility Condition Index:** 0.19 - **Fair**

**Building Code:** R2900105700  
**Building Name:** Lake Bemidji SP Bass Crk Mens Vault  
**Facility Condition Index:** 0.12 - **Good**

**Building Code:** R2900105710  
**Building Name:** Lake Bemidji SP Bass Crk Wmns Vault  
**Facility Condition Index:** 0.17 - **Fair**

**Building Code:** R2900105720  
**Building Name:** Lake Bemidji SP Boat Launch Vault  
**Facility Condition Index:** 0.28 - **Fair**

**Building Code:** R2900105750  
**Building Name:** Lake Bemidji SP Picnic Mens Vault  
**Facility Condition Index:** 0.20 - **Fair**

**Building Code:** R2900105760  
**Building Name:** Lake Bemidji SP Picnic Wmns Vault  
**Facility Condition Index:** 0.25 - **Fair**

**Building Code:** R2900106780  
**Building Name:** Lake Bemidji SP Picnic Amphitheater  
**Facility Condition Index:** 0.16 - **Fair**

**Building Code:** R2900107030  
**Building Name:** Lake Bemidji SP Metal Storage Shop  
**Facility Condition Index:** 0.10 - **Good**

**Building Code:** R2900107210  
**Building Name:** Lake Bemidji SP CG Pine Lane San  
**Facility Condition Index:** 0.11 - **Good**

**Cost Model Name:** Open Air Shelter  
**Address:** 3401 STATE PARK RD NE  
**City Code:** BEMIDJI

**Cost Model Name:** Single-story Office/Public Access Facility  
**Address:** 3401 STATE PARK RD NE  
**City Code:** BEMIDJI

**Cost Model Name:** Single-story Restroom Facility  
**Address:** 3401 STATE PARK RD NE  
**City Code:** BEMIDJI

**Cost Model Name:** Utility Shed  
**Address:** 3401 STATE PARK RD NE  
**City Code:** BEMIDJI

**Cost Model Name:** Vault Toilet  
**Address:** 3401 STATE PARK RD NE  
**City Code:** BEMIDJI

**Cost Model Name:** Vault Toilet  
**Address:** 3401 STATE PARK RD NE  
**City Code:** BEMIDJI

**Cost Model Name:** Vault Toilet  
**Address:** 3401 STATE PARK RD NE  
**City Code:** BEMIDJI

**Cost Model Name:** Vault Toilet  
**Address:** 3401 STATE PARK RD NE  
**City Code:** BEMIDJI

**Cost Model Name:** Vault Toilet  
**Address:** 3401 STATE PARK RD NE  
**City Code:** BEMIDJI

**Cost Model Name:** Utility Shed  
**Address:** 3401 STATE PARK RD NE  
**City Code:** BEMIDJI

**Cost Model Name:** Butler-style Warehouse Building  
**Address:** 3401 STATE PARK RD NE  
**City Code:** BEMIDJI

**Cost Model Name:** Single-story Restroom Facility  
**Address:** 3401 STATE PARK RD NE  
**City Code:** BEMIDJI

**Current Replacement Value:** \$608,064  
**Deferred Maintenance:** \$60,806  
**Ext. Gross Area:** 1,830

**Current Replacement Value:** \$1,265,466  
**Deferred Maintenance:** \$126,547  
**Ext. Gross Area:** 5,457

**Current Replacement Value:** \$477,746  
**Deferred Maintenance:** \$111,441  
**Ext. Gross Area:** 1,120

**Current Replacement Value:** \$16,112  
**Deferred Maintenance:** \$3,120  
**Ext. Gross Area:** 96

**Current Replacement Value:** \$10,371  
**Deferred Maintenance:** \$1,255  
**Ext. Gross Area:** 24

**Current Replacement Value:** \$10,143  
**Deferred Maintenance:** \$1,761  
**Ext. Gross Area:** 24

**Current Replacement Value:** \$14,451  
**Deferred Maintenance:** \$4,026  
**Ext. Gross Area:** 35

**Current Replacement Value:** \$10,371  
**Deferred Maintenance:** \$2,073  
**Ext. Gross Area:** 24

**Current Replacement Value:** \$10,452  
**Deferred Maintenance:** \$2,661  
**Ext. Gross Area:** 24

**Current Replacement Value:** \$66,868  
**Deferred Maintenance:** \$10,676  
**Ext. Gross Area:** 165

**Current Replacement Value:** \$143,910  
**Deferred Maintenance:** \$14,391  
**Ext. Gross Area:** 1,120

**Current Replacement Value:** \$458,490  
**Deferred Maintenance:** \$51,770  
**Ext. Gross Area:** 1,140

**Building Code:** R2900107220  
**Building Name:** Lake Bemidji SP Bass Crk Adirondack  
**Facility Condition Index:** 0.12 - **Good**

**Cost Model Name:** Open Air Shelter  
**Address:** 3401 STATE PARK RD NE  
**City Code:** BEMIDJI

**Current Replacement Value:** \$35,761  
**Deferred Maintenance:** \$4,115  
**Ext. Gross Area:** 168

**Building Code:** R2900107230  
**Building Name:** Lake Bemidji SP Main Parking Vault  
**Facility Condition Index:** 0.19 - **Fair**

**Cost Model Name:** Vault Toilet  
**Address:** 3401 STATE PARK RD NE  
**City Code:** BEMIDJI

**Current Replacement Value:** \$17,935  
**Deferred Maintenance:** \$3,431  
**Ext. Gross Area:** 42

**Building Code:** R2900107880  
**Building Name:** Lake Bemidji SP CG Vault  
**Facility Condition Index:** 0.14 - **Good**

**Cost Model Name:** Vault Toilet  
**Address:** 3401 STATE PARK RD NE  
**City Code:** BEMIDJI

**Current Replacement Value:** \$20,884  
**Deferred Maintenance:** \$2,885  
**Ext. Gross Area:** 48

**Building Code:** R2900108300  
**Building Name:** Lake Bemidji SP Bog Walk Vault  
**Facility Condition Index:** 0.11 - **Good**

**Cost Model Name:** Vault Toilet  
**Address:** 3401 STATE PARK RD NE  
**City Code:** BEMIDJI

**Current Replacement Value:** \$20,884  
**Deferred Maintenance:** \$2,339  
**Ext. Gross Area:** 48

**Building Code:** R2900108580  
**Building Name:** Lake Bemidji SP Fish Cleaning House  
**Facility Condition Index:** 0.10 - **Good**

**Cost Model Name:** Single-story Work Facility  
**Address:** 3401 STATE PARK RD NE  
**City Code:** BEMIDJI

**Current Replacement Value:** \$31,696  
**Deferred Maintenance:** \$3,170  
**Ext. Gross Area:** 325

**Building Code:** R2900109050  
**Building Name:** Lake Bemidji SP Tamarack Cabin  
**Facility Condition Index:** 0.10 - **Good**

**Cost Model Name:** Single-family Residence  
**Address:** 3401 STATE PARK RD NE  
**City Code:** BEMIDJI

**Current Replacement Value:** \$96,971  
**Deferred Maintenance:** \$9,697  
**Ext. Gross Area:** 250

**Building Code:** R2900109060  
**Building Name:** Lake Bemidji SP Spruce Cabin  
**Facility Condition Index:** 0.10 - **Good**

**Cost Model Name:** Single-family Residence  
**Address:** 3401 STATE PARK RD NE  
**City Code:** BEMIDJI

**Current Replacement Value:** \$96,971  
**Deferred Maintenance:** \$9,697  
**Ext. Gross Area:** 250

**Building Code:** R2900109070  
**Building Name:** Lake Bemidji SP Balsam Cabin  
**Facility Condition Index:** 0.04 - **Excellent**

**Cost Model Name:** Single-family Residence  
**Address:** 3401 STATE PARK RD NE  
**City Code:** BEMIDJI

**Current Replacement Value:** \$96,971  
**Deferred Maintenance:** \$3,957  
**Ext. Gross Area:** 250

**Building Code:** R2900109080  
**Building Name:** Lake Bemidji SP Maple Cabin  
**Facility Condition Index:** 0.08 - **Good**

**Cost Model Name:** Single-family Residence  
**Address:** 3401 STATE PARK RD NE  
**City Code:** BEMIDJI

**Current Replacement Value:** \$96,971  
**Deferred Maintenance:** \$7,486  
**Ext. Gross Area:** 250

**Building Code:** R2900109090  
**Building Name:** Lake Bemidji Tmrck Cab Concr Vault  
**Facility Condition Index:** 0.10 - **Good**

**Cost Model Name:** Vault Toilet  
**Address:** 3401 STATE PARK RD NE  
**City Code:** BEMIDJI

**Current Replacement Value:** \$35,785  
**Deferred Maintenance:** \$3,578  
**Ext. Gross Area:** 51

**Building Code:** R2900109100  
**Building Name:** Lake Bemidji SP Maple Cabin Vault  
**Facility Condition Index:** 0.10 - **Good**

**Cost Model Name:** Vault Toilet  
**Address:** 3401 STATE PARK RD NE  
**City Code:** BEMIDJI

**Current Replacement Value:** \$35,785  
**Deferred Maintenance:** \$3,578  
**Ext. Gross Area:** 51

**Building Code:** R2900109110  
**Building Name:** Lake Bemidji Aspen Ln Concr Vault  
**Facility Condition Index:** 0.10 - **Good**

**Cost Model Name:** Vault Toilet  
**Address:** 3401 STATE PARK RD NE  
**City Code:** BEMIDJI

**Current Replacement Value:** \$24,558  
**Deferred Maintenance:** \$2,456  
**Ext. Gross Area:** 51

**Building Code:** R2900109360  
**Building Name:** Lake Bemidji Lavinia Grp CG W Vault  
**Facility Condition Index:** 0.02 - **Excellent**

**Building Code:** R2900109370  
**Building Name:** Lake Bemidji Lavinia Grp CG E Vault  
**Facility Condition Index:** 0.10 - **Good**

**Building Code:** R2900109380  
**Building Name:** Lake Bemidji Lavinia Grp CG Pumpkse  
**Facility Condition Index:** 0.10 - **Good**

**Building Code:** R2900109390  
**Building Name:** Lake Bemidji Lavinia Picnic Shel 2  
**Facility Condition Index:** 0.10 - **Good**

**Cost Model Name:** Vault Toilet  
**Address:** 3401 STATE PARK RD NE  
**City Code:** BEMIDJI

**Cost Model Name:** Vault Toilet  
**Address:** 3401 STATE PARK RD NE  
**City Code:** BEMIDJI

**Cost Model Name:** Utility Shed  
**Address:** 3401 STATE PARK RD NE  
**City Code:** BEMIDJI

**Cost Model Name:** Open Air Storage Structure  
**Address:** 3401 STATE PARK RD NE  
**City Code:** BEMIDJI

**Current Replacement Value:** \$35,785  
**Deferred Maintenance:** \$716  
**Ext. Gross Area:** 51

**Current Replacement Value:** \$24,558  
**Deferred Maintenance:** \$2,456  
**Ext. Gross Area:** 51

**Current Replacement Value:** \$7,888  
**Deferred Maintenance:** \$789  
**Ext. Gross Area:** 20

**Current Replacement Value:** \$70,527  
**Deferred Maintenance:** \$7,053  
**Ext. Gross Area:** 675

**Site: R290036 - Lake Bronson State Park**

**Building Code:** R2900100060  
**Building Name:** Lake Bronson Lakeside CG Vault Toil  
**Facility Condition Index:** 0.24 - **Fair**

**Building Code:** R2900102600  
**Building Name:** Lake Bronson SP Two Rivers S San  
**Facility Condition Index:** 0.20 - **Fair**

**Building Code:** R2900102610  
**Building Name:** Lake Bronson SP Lakeside CG San  
**Facility Condition Index:** 0.27 - **Fair**

**Building Code:** R2900102630  
**Building Name:** Lake Bronson SP Contact Sta  
**Facility Condition Index:** 0.25 - **Fair**

**Building Code:** R2900102640  
**Building Name:** Lake Bronson SP Shop  
**Facility Condition Index:** 0.14 - **Good**

**Building Code:** R2900102650  
**Building Name:** Lake Bronson SP Residence  
**Facility Condition Index:** 0.16 - **Fair**

**Building Code:** R2900102660  
**Building Name:** Lake Bronson SP Dining Hall  
**Facility Condition Index:** 0.22 - **Fair**

**Cost Model Name:** Vault Toilet  
**Address:** 3793 230TH ST  
**City Code:** LAKE BRONSON

**Cost Model Name:** Single-story Restroom Facility  
**Address:** 3793 230TH ST  
**City Code:** LAKE BRONSON

**Cost Model Name:** Single-story Restroom Facility  
**Address:** 3793 230TH ST  
**City Code:** LAKE BRONSON

**Cost Model Name:** Single-story Office/Public Access Facility  
**Address:** 3793 230TH ST  
**City Code:** LAKE BRONSON

**Cost Model Name:** Single-story Work Facility  
**Address:** 3793 230TH ST  
**City Code:** LAKE BRONSON

**Cost Model Name:** Single-family Residence  
**Address:** 3793 230TH ST  
**City Code:** LAKE BRONSON

**Cost Model Name:** Single-story Office/Public Access Facility  
**Address:** 3793 230TH ST  
**City Code:** LAKE BRONSON

**Current Replacement Value:** \$13,234  
**Deferred Maintenance:** \$3,205  
**Ext. Gross Area:** 31

**Current Replacement Value:** \$382,798  
**Deferred Maintenance:** \$75,741  
**Ext. Gross Area:** 752

**Current Replacement Value:** \$388,746  
**Deferred Maintenance:** \$105,828  
**Ext. Gross Area:** 768

**Current Replacement Value:** \$425,134  
**Deferred Maintenance:** \$104,817  
**Ext. Gross Area:** 1,192

**Current Replacement Value:** \$311,430  
**Deferred Maintenance:** \$44,140  
**Ext. Gross Area:** 1,840

**Current Replacement Value:** \$549,250  
**Deferred Maintenance:** \$87,551  
**Ext. Gross Area:** 2,558

**Current Replacement Value:** \$492,829  
**Deferred Maintenance:** \$109,896  
**Ext. Gross Area:** 1,636

<b>Building Code:</b>	R2900102670	<b>Cost Model Name:</b>	Open Air Shelter	<b>Current Replacement Value:</b>	\$722,840
<b>Building Name:</b>	Lake Bronson SP Picnic Shelter 2	<b>Address:</b>	3793 230TH ST	<b>Deferred Maintenance:</b>	\$167,350
<b>Facility Condition Index:</b>	0.23 - Fair	<b>City Code:</b>	LAKE BRONSON	<b>Ext. Gross Area:</b>	1,609
<b>Building Code:</b>	R2900102680	<b>Cost Model Name:</b>	Single-story Restroom Facility	<b>Current Replacement Value:</b>	\$382,011
<b>Building Name:</b>	Lake Bronson Picnic Tip Trough San	<b>Address:</b>	3793 230TH ST	<b>Deferred Maintenance:</b>	\$93,781
<b>Facility Condition Index:</b>	0.25 - Fair	<b>City Code:</b>	LAKE BRONSON	<b>Ext. Gross Area:</b>	589
<b>Building Code:</b>	R2900102690	<b>Cost Model Name:</b>	Single-story Restroom Facility	<b>Current Replacement Value:</b>	\$341,240
<b>Building Name:</b>	Lake Bronson SP Two Rivers San	<b>Address:</b>	3793 230TH ST	<b>Deferred Maintenance:</b>	\$57,423
<b>Facility Condition Index:</b>	0.17 - Fair	<b>City Code:</b>	LAKE BRONSON	<b>Ext. Gross Area:</b>	692
<b>Building Code:</b>	R2900102700	<b>Cost Model Name:</b>	Single-story Work Facility	<b>Current Replacement Value:</b>	\$49,164
<b>Building Name:</b>	Lake Bronson SP Wood Storage	<b>Address:</b>	3793 230TH ST	<b>Deferred Maintenance:</b>	\$8,150
<b>Facility Condition Index:</b>	0.17 - Fair	<b>City Code:</b>	LAKE BRONSON	<b>Ext. Gross Area:</b>	511
<b>Building Code:</b>	R2900102710	<b>Cost Model Name:</b>	Single-family Residence	<b>Current Replacement Value:</b>	\$558,345
<b>Building Name:</b>	Lake Bronson Old Residence Storage	<b>Address:</b>	3793 230TH ST	<b>Deferred Maintenance:</b>	\$149,665
<b>Facility Condition Index:</b>	0.27 - Fair	<b>City Code:</b>	LAKE BRONSON	<b>Ext. Gross Area:</b>	1,068
<b>Building Code:</b>	R2900102720	<b>Cost Model Name:</b>	Bunker	<b>Current Replacement Value:</b>	\$518,750
<b>Building Name:</b>	Lake Bronson SP Water Tower	<b>Address:</b>	3793 230TH ST	<b>Deferred Maintenance:</b>	\$58,902
<b>Facility Condition Index:</b>	0.11 - Good	<b>City Code:</b>	LAKE BRONSON	<b>Ext. Gross Area:</b>	537
<b>Building Code:</b>	R2900102730	<b>Cost Model Name:</b>	Single-story Restroom Facility	<b>Current Replacement Value:</b>	\$616,259
<b>Building Name:</b>	Lake Bronson SP Bath House	<b>Address:</b>	3793 230TH ST	<b>Deferred Maintenance:</b>	\$72,698
<b>Facility Condition Index:</b>	0.12 - Good	<b>City Code:</b>	LAKE BRONSON	<b>Ext. Gross Area:</b>	1,621
<b>Building Code:</b>	R2900104310	<b>Cost Model Name:</b>	Single-story Work Facility	<b>Current Replacement Value:</b>	\$110,485
<b>Building Name:</b>	Lake Bronson SP Residence Garage	<b>Address:</b>	3793 230TH ST	<b>Deferred Maintenance:</b>	\$21,922
<b>Facility Condition Index:</b>	0.20 - Fair	<b>City Code:</b>	LAKE BRONSON	<b>Ext. Gross Area:</b>	729
<b>Building Code:</b>	R2900105050	<b>Cost Model Name:</b>	Utility Shed	<b>Current Replacement Value:</b>	\$9,868
<b>Building Name:</b>	Lake Bronson SP Contact Sta Shed	<b>Address:</b>	3793 230TH ST	<b>Deferred Maintenance:</b>	\$1,792
<b>Facility Condition Index:</b>	0.18 - Fair	<b>City Code:</b>	LAKE BRONSON	<b>Ext. Gross Area:</b>	81
<b>Building Code:</b>	R2900105280	<b>Cost Model Name:</b>	Utility Shed	<b>Current Replacement Value:</b>	\$124,874
<b>Building Name:</b>	Lake Bronson SP Fish Cleaning House	<b>Address:</b>	3793 230TH ST	<b>Deferred Maintenance:</b>	\$34,722
<b>Facility Condition Index:</b>	0.28 - Fair	<b>City Code:</b>	LAKE BRONSON	<b>Ext. Gross Area:</b>	181
<b>Building Code:</b>	R2900106230	<b>Cost Model Name:</b>	Single-story Office/Public Access Facility	<b>Current Replacement Value:</b>	\$1,885,136
<b>Building Name:</b>	Lake Bronson SP Visitor Center	<b>Address:</b>	3793 230TH ST	<b>Deferred Maintenance:</b>	\$240,402
<b>Facility Condition Index:</b>	0.13 - Good	<b>City Code:</b>	LAKE BRONSON	<b>Ext. Gross Area:</b>	4,111
<b>Building Code:</b>	R2900106930	<b>Cost Model Name:</b>	Utility Shed	<b>Current Replacement Value:</b>	\$79,173
<b>Building Name:</b>	Lake Bronson SP Pump House	<b>Address:</b>	3793 230TH ST	<b>Deferred Maintenance:</b>	\$9,948
<b>Facility Condition Index:</b>	0.13 - Good	<b>City Code:</b>	LAKE BRONSON	<b>Ext. Gross Area:</b>	83

**Building Code:** R2900106940  
**Building Name:** Lake Bronson SP Vault Toilet  
**Facility Condition Index:** 0.15 - **Good**

**Building Code:** R2900107950  
**Building Name:** Lake Bronson SP Two Rvrs Vault Toil  
**Facility Condition Index:** 0.07 - **Good**

**Building Code:** R2900107960  
**Building Name:** Lake Bronson SP Vault Toilet  
**Facility Condition Index:** 0.20 - **Fair**

**Building Code:** R2900108450  
**Building Name:** Lake Bronson SP Two Rvrs Vault Toil  
**Facility Condition Index:** 0.18 - **Fair**

**Cost Model Name:** Vault Toilet  
**Address:** 3793 230TH ST  
**City Code:** LAKE BRONSON

**Cost Model Name:** Vault Toilet  
**Address:** 3793 230TH ST  
**City Code:** LAKE BRONSON

**Cost Model Name:** Vault Toilet  
**Address:** 3793 230TH ST  
**City Code:** LAKE BRONSON

**Cost Model Name:** Vault Toilet  
**Address:** 3793 230TH ST  
**City Code:** LAKE BRONSON

**Current Replacement Value:** \$18,334  
**Deferred Maintenance:** \$2,735  
**Ext. Gross Area:** 42

**Current Replacement Value:** \$20,771  
**Deferred Maintenance:** \$1,548  
**Ext. Gross Area:** 52

**Current Replacement Value:** \$21,348  
**Deferred Maintenance:** \$4,292  
**Ext. Gross Area:** 48

**Current Replacement Value:** \$27,152  
**Deferred Maintenance:** \$5,012  
**Ext. Gross Area:** 42

**Site: R290037 - Lake Carlos State Park**

**Building Code:** R2900102890  
**Building Name:** Lake Carlos SP Hid Lk GC Bunkhse 1  
**Facility Condition Index:** 0.10 - **Good**

**Building Code:** R2900102900  
**Building Name:** Lake Carlos SP Hid Lk GC Bunkhse 2  
**Facility Condition Index:** 0.10 - **Good**

**Building Code:** R2900102910  
**Building Name:** Lake Carlos SP Hid Lk GC Craft Bldg  
**Facility Condition Index:** 0.10 - **Good**

**Building Code:** R2900102920  
**Building Name:** Lake Carlos SP Hid Lk GC Staff Resd  
**Facility Condition Index:** 0.10 - **Good**

**Building Code:** R2900102930  
**Building Name:** Lake Carlos SP Hid Lk GC Dininghall  
**Facility Condition Index:** 0.10 - **Good**

**Building Code:** R2900102940  
**Building Name:** Lake Carlos SP Lkvw Picnic Area San  
**Facility Condition Index:** 0.10 - **Good**

**Building Code:** R2900102950  
**Building Name:** Lake Carlos SP Lkvw Picnic Shel 2  
**Facility Condition Index:** 0.10 - **Good**

**Cost Model Name:** Single-story Hotel/Dorm  
**Address:** 2601 CTY RD 38 NE  
**City Code:** CARLOS

**Cost Model Name:** Single-story Hotel/Dorm  
**Address:** 2601 CTY RD 38 NE  
**City Code:** CARLOS

**Cost Model Name:** Single-story Office/Public Access Facility  
**Address:** 2601 CTY RD 38 NE  
**City Code:** CARLOS

**Cost Model Name:** Single-family Residence  
**Address:** 2601 CTY RD 38 NE  
**City Code:** CARLOS

**Cost Model Name:** Single-story Office/Public Access Facility  
**Address:** 2601 CTY RD 38 NE  
**City Code:** CARLOS

**Cost Model Name:** Single-story Restroom Facility  
**Address:** 2601 CTY RD 38 NE  
**City Code:** CARLOS

**Cost Model Name:** Open Air Shelter  
**Address:** 2601 CTY RD 38 NE  
**City Code:** CARLOS

**Current Replacement Value:** \$164,096  
**Deferred Maintenance:** \$16,410  
**Ext. Gross Area:** 653

**Current Replacement Value:** \$169,636  
**Deferred Maintenance:** \$16,964  
**Ext. Gross Area:** 653

**Current Replacement Value:** \$393,819  
**Deferred Maintenance:** \$39,382  
**Ext. Gross Area:** 1,193

**Current Replacement Value:** \$501,588  
**Deferred Maintenance:** \$50,159  
**Ext. Gross Area:** 1,790

**Current Replacement Value:** \$830,433  
**Deferred Maintenance:** \$83,043  
**Ext. Gross Area:** 1,713

**Current Replacement Value:** \$296,081  
**Deferred Maintenance:** \$30,298  
**Ext. Gross Area:** 500

**Current Replacement Value:** \$106,558  
**Deferred Maintenance:** \$10,656  
**Ext. Gross Area:** 961

**Building Code:** R2900102960  
**Building Name:** Lake Carlos SP Lkvw Pic Water Tower  
**Facility Condition Index:** 0.11 - **Good**

**Cost Model Name:** Bunker  
**Address:** 2601 CTY RD 38 NE  
**City Code:** CARLOS

**Current Replacement Value:** \$215,275  
**Deferred Maintenance:** \$23,222  
**Ext. Gross Area:** 325

**Building Code:** R2900102970  
**Building Name:** Lake Carlos SP Beach Bath House  
**Facility Condition Index:** 0.10 - **Good**

**Cost Model Name:** Single-story Restroom Facility  
**Address:** 2601 CTY RD 38 NE  
**City Code:** CARLOS

**Current Replacement Value:** \$579,613  
**Deferred Maintenance:** \$57,961  
**Ext. Gross Area:** 1,130

**Building Code:** R2900102990  
**Building Name:** Lake Carlos SP Pump House  
**Facility Condition Index:** 0.10 - **Good**

**Cost Model Name:** Utility Shed  
**Address:** 2601 CTY RD 38 NE  
**City Code:** CARLOS

**Current Replacement Value:** \$53,933  
**Deferred Maintenance:** \$5,393  
**Ext. Gross Area:** 37

**Building Code:** R2900103010  
**Building Name:** Lake Carlos SP Upper CG South San  
**Facility Condition Index:** 0.10 - **Good**

**Cost Model Name:** Single-story Restroom Facility  
**Address:** 2601 CTY RD 38 NE  
**City Code:** CARLOS

**Current Replacement Value:** \$163,623  
**Deferred Maintenance:** \$16,362  
**Ext. Gross Area:** 410

**Building Code:** R2900103030  
**Building Name:** Lake Carlos SP Horse Camp Pumphouse  
**Facility Condition Index:** 0.13 - **Good**

**Cost Model Name:** Utility Shed  
**Address:** 2601 CTY RD 38 NE  
**City Code:** CARLOS

**Current Replacement Value:** \$51,233  
**Deferred Maintenance:** \$6,842  
**Ext. Gross Area:** 68

**Building Code:** R2900103050  
**Building Name:** Lake Carlos SP Lower CG East San  
**Facility Condition Index:** 0.11 - **Good**

**Cost Model Name:** Single-story Restroom Facility  
**Address:** 2601 CTY RD 38 NE  
**City Code:** CARLOS

**Current Replacement Value:** \$334,259  
**Deferred Maintenance:** \$36,445  
**Ext. Gross Area:** 994

**Building Code:** R2900103060  
**Building Name:** Lake Carlos SP LowCG Fish Clean Hse  
**Facility Condition Index:** 0.17 - **Fair**

**Cost Model Name:** Utility Shed  
**Address:** 2601 CTY RD 38 NE  
**City Code:** CARLOS

**Current Replacement Value:** \$66,536  
**Deferred Maintenance:** \$11,265  
**Ext. Gross Area:** 180

**Building Code:** R2900103100  
**Building Name:** Lake Carlos SP Shop  
**Facility Condition Index:** 0.14 - **Good**

**Cost Model Name:** Single-story Work Facility  
**Address:** 2601 CTY RD 38 NE  
**City Code:** CARLOS

**Current Replacement Value:** \$210,301  
**Deferred Maintenance:** \$28,432  
**Ext. Gross Area:** 1,516

**Building Code:** R2900103110  
**Building Name:** Lake Carlos SP Shop Area Garage  
**Facility Condition Index:** 0.10 - **Good**

**Cost Model Name:** Single-story Work Facility  
**Address:** 2601 CTY RD 38 NE  
**City Code:** CARLOS

**Current Replacement Value:** \$75,654  
**Deferred Maintenance:** \$7,565  
**Ext. Gross Area:** 732

**Building Code:** R2900104480  
**Building Name:** Lake Carlos SP Residence  
**Facility Condition Index:** 0.10 - **Good**

**Cost Model Name:** Single-family Residence  
**Address:** 2601 CTY RD 38 NE  
**City Code:** CARLOS

**Current Replacement Value:** \$432,234  
**Deferred Maintenance:** \$43,456  
**Ext. Gross Area:** 1,976

**Building Code:** R2900104580  
**Building Name:** Lake Carlos SP Upper CG North San  
**Facility Condition Index:** 0.11 - **Good**

**Cost Model Name:** Single-story Restroom Facility  
**Address:** 2601 CTY RD 38 NE  
**City Code:** CARLOS

**Current Replacement Value:** \$430,267  
**Deferred Maintenance:** \$47,961  
**Ext. Gross Area:** 993

**Building Code:** R2900104590  
**Building Name:** Lake Carlos SP Residence Garage  
**Facility Condition Index:** 0.13 - **Good**

**Cost Model Name:** Single-story Work Facility  
**Address:** 2601 CTY RD 38 NE  
**City Code:** CARLOS

**Current Replacement Value:** \$51,891  
**Deferred Maintenance:** \$6,623  
**Ext. Gross Area:** 588



**Building Code:** R2900104600  
**Building Name:** Lake Carlos SP Metal Cold Storage  
**Facility Condition Index:** 0.10 - **Good**

**Building Code:** R2900106170  
**Building Name:** Lake Carlos SP Interpretive Ctr  
**Facility Condition Index:** 0.11 - **Good**

**Building Code:** R2900106190  
**Building Name:** Lake Carlos SP Lower CG Vault  
**Facility Condition Index:** 0.10 - **Good**

**Building Code:** R2900106420  
**Building Name:** Lake Carlos SP Contact Station  
**Facility Condition Index:** 0.10 - **Good**

**Building Code:** R2900106430  
**Building Name:** Lake Carlos SP Lower CG West San  
**Facility Condition Index:** 0.10 - **Good**

**Building Code:** R2900106520  
**Building Name:** Lake Carlos SP Lakeview Pic Vault  
**Facility Condition Index:** 0.10 - **Good**

**Building Code:** R2900106970  
**Building Name:** Lake Carlos SP Contact Sta Kiosk  
**Facility Condition Index:** 0.10 - **Good**

**Building Code:** R2900106980  
**Building Name:** Lake Carlos SP Contact Sta Vault  
**Facility Condition Index:** 0.10 - **Good**

**Building Code:** R2900107000  
**Building Name:** Lake Carlos SP Horse Camp Vault  
**Facility Condition Index:** 0.16 - **Fair**

**Building Code:** R2900107010  
**Building Name:** Lake Carlos Inspir Pk Vault Toilet  
**Facility Condition Index:** 0.11 - **Good**

**Building Code:** R2900107410  
**Building Name:** Lake Carlos SP Trail Kiosk  
**Facility Condition Index:** 0.11 - **Good**

**Building Code:** R2900107850  
**Building Name:** Lake Carlos SP Hid Lk GC Sanitation  
**Facility Condition Index:** 0.10 - **Good**

**Cost Model Name:** Single-story Work Facility  
**Address:** 2601 CTY RD 38 NE  
**City Code:** CARLOS

**Cost Model Name:** Single-story Office/Public Access Facility  
**Address:** 2601 CTY RD 38 NE  
**City Code:** CARLOS

**Cost Model Name:** Vault Toilet  
**Address:** 2601 CTY RD 38 NE  
**City Code:** CARLOS

**Cost Model Name:** Single-story Office/Public Access Facility  
**Address:** 2601 CTY RD 38 NE  
**City Code:** CARLOS

**Cost Model Name:** Single-story Restroom Facility  
**Address:** 2601 CTY RD 38 NE  
**City Code:** CARLOS

**Cost Model Name:** Vault Toilet  
**Address:** 2601 CTY RD 38 NE  
**City Code:** CARLOS

**Cost Model Name:** Open Air Shelter  
**Address:** 2601 CTY RD 38 NE  
**City Code:** CARLOS

**Cost Model Name:** Vault Toilet  
**Address:** 2601 CTY RD 38 NE  
**City Code:** CARLOS

**Cost Model Name:** Vault Toilet  
**Address:** 2601 CTY RD 38 NE  
**City Code:** CARLOS

**Cost Model Name:** Vault Toilet  
**Address:** 2601 CTY RD 38 NE  
**City Code:** CARLOS

**Cost Model Name:** Open Air Shelter  
**Address:** 2601 CTY RD 38 NE  
**City Code:** CARLOS

**Cost Model Name:** Single-story Restroom Facility  
**Address:** 2601 CTY RD 38 NE  
**City Code:** CARLOS

**Current Replacement Value:** \$153,863  
**Deferred Maintenance:** \$15,386  
**Ext. Gross Area:** 1,979

**Current Replacement Value:** \$561,135  
**Deferred Maintenance:** \$59,820  
**Ext. Gross Area:** 1,702

**Current Replacement Value:** \$15,207  
**Deferred Maintenance:** \$1,521  
**Ext. Gross Area:** 35

**Current Replacement Value:** \$295,285  
**Deferred Maintenance:** \$29,529  
**Ext. Gross Area:** 1,226

**Current Replacement Value:** \$466,089  
**Deferred Maintenance:** \$46,609  
**Ext. Gross Area:** 1,147

**Current Replacement Value:** \$19,863  
**Deferred Maintenance:** \$1,986  
**Ext. Gross Area:** 48

**Current Replacement Value:** \$3,036  
**Deferred Maintenance:** \$304  
**Ext. Gross Area:** 49

**Current Replacement Value:** \$17,058  
**Deferred Maintenance:** \$1,706  
**Ext. Gross Area:** 42

**Current Replacement Value:** \$17,058  
**Deferred Maintenance:** \$2,762  
**Ext. Gross Area:** 42

**Current Replacement Value:** \$17,058  
**Deferred Maintenance:** \$1,914  
**Ext. Gross Area:** 42

**Current Replacement Value:** \$15,317  
**Deferred Maintenance:** \$1,636  
**Ext. Gross Area:** 23

**Current Replacement Value:** \$374,245  
**Deferred Maintenance:** \$37,425  
**Ext. Gross Area:** 1,156



**Building Code:** R2900107860  
**Building Name:** Lake Carlos SP Pioneer Picnic Shel  
**Facility Condition Index:** 0.13 - **Good**

**Cost Model Name:** Open Air Shelter  
**Address:** 2601 CTY RD 38 NE  
**City Code:** CARLOS

**Current Replacement Value:** \$90,636  
**Deferred Maintenance:** \$11,697  
**Ext. Gross Area:** 943

**Building Code:** R2900107920  
**Building Name:** Lake Carlos SP Pioneer Grp CG Vault  
**Facility Condition Index:** 0.10 - **Good**

**Cost Model Name:** Vault Toilet  
**Address:** 2601 CTY RD 38 NE  
**City Code:** CARLOS

**Current Replacement Value:** \$19,247  
**Deferred Maintenance:** \$1,925  
**Ext. Gross Area:** 48

**Building Code:** R2900107930  
**Building Name:** Lake Carlos SP Pioneer Grp Vault 2  
**Facility Condition Index:** 0.10 - **Good**

**Cost Model Name:** Vault Toilet  
**Address:** 2601 CTY RD 38 NE  
**City Code:** CARLOS

**Current Replacement Value:** \$19,863  
**Deferred Maintenance:** \$1,986  
**Ext. Gross Area:** 48

**Building Code:** R2900108270  
**Building Name:** Lake Carlos SP Lakeview Pic Vault  
**Facility Condition Index:** 0.10 - **Good**

**Cost Model Name:** Vault Toilet  
**Address:** 2601 CTY RD 38 NE  
**City Code:** CARLOS

**Current Replacement Value:** \$19,863  
**Deferred Maintenance:** \$1,986  
**Ext. Gross Area:** 48

**Building Code:** R2900108500  
**Building Name:** Lake Carlos SP Upp CG Raccoon Cabin  
**Facility Condition Index:** 0.10 - **Good**

**Cost Model Name:** Single-family Residence  
**Address:** 2601 CTY RD 38 NE  
**City Code:** CARLOS

**Current Replacement Value:** \$113,342  
**Deferred Maintenance:** \$11,334  
**Ext. Gross Area:** 305

**Building Code:** R2900108510  
**Building Name:** Lake Carlos SP Upper CG Frog Cabin  
**Facility Condition Index:** 0.10 - **Good**

**Cost Model Name:** Single-family Residence  
**Address:** 2601 CTY RD 38 NE  
**City Code:** CARLOS

**Current Replacement Value:** \$82,331  
**Deferred Maintenance:** \$8,233  
**Ext. Gross Area:** 305

**Building Code:** R2900108520  
**Building Name:** Lake Carlos SP Upper CG Eagle Cabin  
**Facility Condition Index:** 0.10 - **Good**

**Cost Model Name:** Single-family Residence  
**Address:** 2601 CTY RD 38 NE  
**City Code:** CARLOS

**Current Replacement Value:** \$82,331  
**Deferred Maintenance:** \$8,233  
**Ext. Gross Area:** 305

**Building Code:** R2900108530  
**Building Name:** Lake Carlos SP Upper CG Loon Cabin  
**Facility Condition Index:** 0.10 - **Good**

**Cost Model Name:** Single-family Residence  
**Address:** 2601 CTY RD 38 NE  
**City Code:** CARLOS

**Current Replacement Value:** \$117,352  
**Deferred Maintenance:** \$11,735  
**Ext. Gross Area:** 305

**Building Code:** R2900108550  
**Building Name:** Lake Carlos SP Upper CG Vault Concr  
**Facility Condition Index:** 0.10 - **Good**

**Cost Model Name:** Vault Toilet  
**Address:** 2601 CTY RD 38 NE  
**City Code:** CARLOS

**Current Replacement Value:** \$68,071  
**Deferred Maintenance:** \$6,807  
**Ext. Gross Area:** 102

**Building Code:** R2900108640  
**Building Name:** Lake Carlos SP Wood Storage  
**Facility Condition Index:** 0.10 - **Good**

**Cost Model Name:** Single-story Work Facility  
**Address:** 2601 CTY RD 38 NE  
**City Code:** CARLOS

**Current Replacement Value:** \$130,168  
**Deferred Maintenance:** \$13,017  
**Ext. Gross Area:** 400

**Site: R290038 - Lake Louise State Park**

**Building Code:** R2900500350  
**Building Name:** Lake Louise SP Picnic Ar Sanitation  
**Facility Condition Index:** 0.25 - **Fair**

**Cost Model Name:** Single-story Restroom Facility  
**Address:** 12385 766TH AVE  
**City Code:** LEROY

**Current Replacement Value:** \$152,927  
**Deferred Maintenance:** \$38,067  
**Ext. Gross Area:** 391

**Building Code:** R2900500360  
**Building Name:** Lake Louise SP Well House  
**Facility Condition Index:** 0.10 - **Good**

**Cost Model Name:** Utility Shed  
**Address:** 12385 766TH AVE  
**City Code:** LEROY

**Current Replacement Value:** \$93,076  
**Deferred Maintenance:** \$9,662  
**Ext. Gross Area:** 121

**Building Code:** R2900502040  
**Building Name:** Lake Louise SP Picnic Area Shel 1  
**Facility Condition Index:** 0.07 - **Good**

**Cost Model Name:** Open Air Shelter  
**Address:** 12385 766TH AVE  
**City Code:** LEROY

**Current Replacement Value:** \$192,478  
**Deferred Maintenance:** \$14,415  
**Ext. Gross Area:** 858

**Building Code:** R2900503670  
**Building Name:** Lake Louise SP Vault Toilet  
**Facility Condition Index:** 0.26 - **Fair**

**Cost Model Name:** Vault Toilet  
**Address:** 12385 766TH AVE  
**City Code:** LEROY

**Current Replacement Value:** \$14,933  
**Deferred Maintenance:** \$3,852  
**Ext. Gross Area:** 35

**Building Code:** R2900503870  
**Building Name:** Lake Louise SP Horse CG Vault Toil  
**Facility Condition Index:** 0.27 - **Fair**

**Cost Model Name:** Vault Toilet  
**Address:** 12385 766TH AVE  
**City Code:** LEROY

**Current Replacement Value:** \$14,933  
**Deferred Maintenance:** \$4,089  
**Ext. Gross Area:** 35

**Building Code:** R2900504170  
**Building Name:** Lake Louise SP Contact Station  
**Facility Condition Index:** 0.09 - **Good**

**Cost Model Name:** Single-story Office/Public Access Facility  
**Address:** 12385 766TH AVE  
**City Code:** LEROY

**Current Replacement Value:** \$322,667  
**Deferred Maintenance:** \$27,771  
**Ext. Gross Area:** 623

**Building Code:** R2900504180  
**Building Name:** Lake Louise SP Shop  
**Facility Condition Index:** 0.13 - **Good**

**Cost Model Name:** Single-story Work Facility  
**Address:** 12385 766TH AVE  
**City Code:** LEROY

**Current Replacement Value:** \$504,904  
**Deferred Maintenance:** \$65,705  
**Ext. Gross Area:** 2,037

**Building Code:** R2900504930  
**Building Name:** Lake Louise SP Wood Storage Shed  
**Facility Condition Index:** 0.06 - **Good**

**Cost Model Name:** Utility Shed  
**Address:** 12385 766TH AVE  
**City Code:** LEROY

**Current Replacement Value:** \$37,777  
**Deferred Maintenance:** \$2,366  
**Ext. Gross Area:** 200

**Building Code:** R2900505100  
**Building Name:** Lake Louise SP CG Sanitation  
**Facility Condition Index:** 0.08 - **Good**

**Cost Model Name:** Single-story Restroom Facility  
**Address:** 12385 766TH AVE  
**City Code:** LEROY

**Current Replacement Value:** \$412,834  
**Deferred Maintenance:** \$34,564  
**Ext. Gross Area:** 960

**Building Code:** R2900505170  
**Building Name:** Lake Louise SP Grp CG Vault Toilet  
**Facility Condition Index:** 0.14 - **Good**

**Cost Model Name:** Vault Toilet  
**Address:** 12385 766TH AVE  
**City Code:** LEROY

**Current Replacement Value:** \$18,895  
**Deferred Maintenance:** \$2,595  
**Ext. Gross Area:** 47

**Building Code:** R2900505210  
**Building Name:** Lake Louise SP CG Vault Toilet  
**Facility Condition Index:** 0.08 - **Good**

**Cost Model Name:** Vault Toilet  
**Address:** 12385 766TH AVE  
**City Code:** LEROY

**Current Replacement Value:** \$18,895  
**Deferred Maintenance:** \$1,450  
**Ext. Gross Area:** 47

**Building Code:** R2900505230  
**Building Name:** Lake Louise SP Picnic Ar Vault Toil  
**Facility Condition Index:** 0.07 - **Good**

**Cost Model Name:** Vault Toilet  
**Address:** 12385 766TH AVE  
**City Code:** LEROY

**Current Replacement Value:** \$20,156  
**Deferred Maintenance:** \$1,418  
**Ext. Gross Area:** 47

**Site: R290039 - Lake Maria State Park**

<b>Building Code:</b>	R2900301090	<b>Cost Model Name:</b>	Single-story Work Facility	<b>Current Replacement Value:</b>	\$269,434
<b>Building Name:</b>	Lake Maria SP Office	<b>Address:</b>	11411 CLEMENTA AVE NW	<b>Deferred Maintenance:</b>	\$170,219
<b>Facility Condition Index:</b>	0.63 - <b>Crisis</b>	<b>City Code:</b>	MONTICELLO	<b>Ext. Gross Area:</b>	968
<b>Building Code:</b>	R2900301100	<b>Cost Model Name:</b>	Single-story Work Facility	<b>Current Replacement Value:</b>	\$381,162
<b>Building Name:</b>	Lake Maria SP Shop	<b>Address:</b>	11411 CLEMENTA AVE NW	<b>Deferred Maintenance:</b>	\$110,652
<b>Facility Condition Index:</b>	0.29 - <b>Fair</b>	<b>City Code:</b>	MONTICELLO	<b>Ext. Gross Area:</b>	1,523
<b>Building Code:</b>	R2900301110	<b>Cost Model Name:</b>	Utility Shed	<b>Current Replacement Value:</b>	\$47,305
<b>Building Name:</b>	Lake Maria SP Pump House	<b>Address:</b>	11411 CLEMENTA AVE NW	<b>Deferred Maintenance:</b>	\$11,564
<b>Facility Condition Index:</b>	0.24 - <b>Fair</b>	<b>City Code:</b>	MONTICELLO	<b>Ext. Gross Area:</b>	121
<b>Building Code:</b>	R2900301120	<b>Cost Model Name:</b>	Single-story Office/Public Access Facility	<b>Current Replacement Value:</b>	\$571,036
<b>Building Name:</b>	Lake Maria SP Trails Center	<b>Address:</b>	11411 CLEMENTA AVE NW	<b>Deferred Maintenance:</b>	\$106,424
<b>Facility Condition Index:</b>	0.19 - <b>Fair</b>	<b>City Code:</b>	MONTICELLO	<b>Ext. Gross Area:</b>	1,600
<b>Building Code:</b>	R2900303210	<b>Cost Model Name:</b>	Single-story Office/Public Access Facility	<b>Current Replacement Value:</b>	\$250,554
<b>Building Name:</b>	Lake Maria SP Contact Station	<b>Address:</b>	11411 CLEMENTA AVE NW	<b>Deferred Maintenance:</b>	\$72,840
<b>Facility Condition Index:</b>	0.29 - <b>Fair</b>	<b>City Code:</b>	MONTICELLO	<b>Ext. Gross Area:</b>	472
<b>Building Code:</b>	R2900303680	<b>Cost Model Name:</b>	Utility Shed	<b>Current Replacement Value:</b>	\$59,423
<b>Building Name:</b>	Lake Maria SP Oil House	<b>Address:</b>	11411 CLEMENTA AVE NW	<b>Deferred Maintenance:</b>	\$15,285
<b>Facility Condition Index:</b>	0.26 - <b>Fair</b>	<b>City Code:</b>	MONTICELLO	<b>Ext. Gross Area:</b>	96
<b>Building Code:</b>	R2900305180	<b>Cost Model Name:</b>	Single-story Work Facility	<b>Current Replacement Value:</b>	\$28,151
<b>Building Name:</b>	Lake Maria SP Shop Ar Cold Storage	<b>Address:</b>	11411 CLEMENTA AVE NW	<b>Deferred Maintenance:</b>	\$6,209
<b>Facility Condition Index:</b>	0.22 - <b>Fair</b>	<b>City Code:</b>	MONTICELLO	<b>Ext. Gross Area:</b>	360
<b>Building Code:</b>	R2900305250	<b>Cost Model Name:</b>	Vault Toilet	<b>Current Replacement Value:</b>	\$13,582
<b>Building Name:</b>	Lake Maria SP Horse CG Vault Toilet	<b>Address:</b>	11411 CLEMENTA AVE NW	<b>Deferred Maintenance:</b>	\$3,202
<b>Facility Condition Index:</b>	0.24 - <b>Fair</b>	<b>City Code:</b>	MONTICELLO	<b>Ext. Gross Area:</b>	36
<b>Building Code:</b>	R2900305280	<b>Cost Model Name:</b>	Vault Toilet	<b>Current Replacement Value:</b>	\$13,582
<b>Building Name:</b>	Lake Maria SP Group CG Unisex Vault	<b>Address:</b>	11411 CLEMENTA AVE NW	<b>Deferred Maintenance:</b>	\$2,537
<b>Facility Condition Index:</b>	0.19 - <b>Fair</b>	<b>City Code:</b>	MONTICELLO	<b>Ext. Gross Area:</b>	36
<b>Building Code:</b>	R2900305290	<b>Cost Model Name:</b>	Vault Toilet	<b>Current Replacement Value:</b>	\$13,582
<b>Building Name:</b>	Lake Maria SP Group CG Vault Toilet	<b>Address:</b>	11411 CLEMENTA AVE NW	<b>Deferred Maintenance:</b>	\$2,389
<b>Facility Condition Index:</b>	0.18 - <b>Fair</b>	<b>City Code:</b>	MONTICELLO	<b>Ext. Gross Area:</b>	36
<b>Building Code:</b>	R2900307000	<b>Cost Model Name:</b>	Single-family Residence	<b>Current Replacement Value:</b>	\$71,795
<b>Building Name:</b>	Lake Maria SP Camper Cabin C1	<b>Address:</b>	11411 CLEMENTA AVE NW	<b>Deferred Maintenance:</b>	\$4,267
<b>Facility Condition Index:</b>	0.06 - <b>Good</b>	<b>City Code:</b>	MONTICELLO	<b>Ext. Gross Area:</b>	264
<b>Building Code:</b>	R2900307010	<b>Cost Model Name:</b>	Single-family Residence	<b>Current Replacement Value:</b>	\$76,403
<b>Building Name:</b>	Lake Maria SP Camper Cabin C2	<b>Address:</b>	11411 CLEMENTA AVE NW	<b>Deferred Maintenance:</b>	\$11,362
<b>Facility Condition Index:</b>	0.15 - <b>Good</b>	<b>City Code:</b>	MONTICELLO	<b>Ext. Gross Area:</b>	264

**Building Code:** R2900307020  
**Building Name:** Lake Maria SP Camper Cabin C3  
**Facility Condition Index:** 0.18 - **Fair**

**Building Code:** R2900307250  
**Building Name:** Lake Maria SP Vault Toilet  
**Facility Condition Index:** 0.07 - **Good**

**Building Code:** R2900308140  
**Building Name:** Lake Maria SP Shop Cold Storage  
**Facility Condition Index:** 0.08 - **Good**

**Building Code:** R2900308710  
**Building Name:** Lake Maria SP Wood Shed  
**Facility Condition Index:** 0.02 - **Excellent**

**Cost Model Name:** Single-family Residence  
**Address:** 11411 CLEMENTA AVE NW  
**City Code:** MONTICELLO

**Cost Model Name:** Vault Toilet  
**Address:** 11411 CLEMENTA AVE NW  
**City Code:** MONTICELLO

**Cost Model Name:** Single-story Work Facility  
**Address:** 11411 CLEMENTA AVE NW  
**City Code:** MONTICELLO

**Cost Model Name:** Utility Shed  
**Address:** 11411 CLEMENTA AVE  
**City Code:** MONTICELLO

**Current Replacement Value:** \$76,620  
**Deferred Maintenance:** \$13,547  
**Ext. Gross Area:** 264

**Current Replacement Value:** \$18,628  
**Deferred Maintenance:** \$1,312  
**Ext. Gross Area:** 47

**Current Replacement Value:** \$141,359  
**Deferred Maintenance:** \$10,909  
**Ext. Gross Area:** 495

**Current Replacement Value:** \$15,234  
**Deferred Maintenance:** \$305  
**Ext. Gross Area:** 100

**Site: R290040 - Lake Shetek State Park**

**Building Code:** R2900401280  
**Building Name:** Lake Shetek SP Recreation Hall  
**Facility Condition Index:** 0.27 - **Fair**

**Building Code:** R2900401290  
**Building Name:** Lake Shetek SP Cabin 1  
**Facility Condition Index:** 0.26 - **Fair**

**Building Code:** R2900401300  
**Building Name:** Lake Shetek SP Cabin 2  
**Facility Condition Index:** 0.26 - **Fair**

**Building Code:** R2900401310  
**Building Name:** Lake Shetek SP Cabin 3  
**Facility Condition Index:** 0.26 - **Fair**

**Building Code:** R2900401320  
**Building Name:** Lake Shetek SP Zuya GC Sanitation  
**Facility Condition Index:** 0.32 - **Poor**

**Building Code:** R2900401330  
**Building Name:** Lake Shetek SP Zuya GC Dining Hall  
**Facility Condition Index:** 0.20 - **Fair**

**Building Code:** R2900401340  
**Building Name:** Lake Shetek SP Picnic Ar Sanitation  
**Facility Condition Index:** 0.34 - **Poor**

**Cost Model Name:** Single-family Residence  
**Address:** 163 STATE PARK RD  
**City Code:** CURRIE

**Cost Model Name:** Single-family Residence  
**Address:** 163 STATE PARK RD  
**City Code:** CURRIE

**Cost Model Name:** Single-family Residence  
**Address:** 163 STATE PARK RD  
**City Code:** CURRIE

**Cost Model Name:** Single-family Residence  
**Address:** 163 STATE PARK RD  
**City Code:** CURRIE

**Cost Model Name:** Single-story Restroom Facility  
**Address:** 163 STATE PARK RD  
**City Code:** CURRIE

**Cost Model Name:** Single-story Office/Public Access Facility  
**Address:** 163 STATE PARK RD  
**City Code:** CURRIE

**Cost Model Name:** Single-story Restroom Facility  
**Address:** 163 STATE PARK RD  
**City Code:** CURRIE

**Current Replacement Value:** \$429,458  
**Deferred Maintenance:** \$116,657  
**Ext. Gross Area:** 1,197

**Current Replacement Value:** \$185,888  
**Deferred Maintenance:** \$48,222  
**Ext. Gross Area:** 587

**Current Replacement Value:** \$185,888  
**Deferred Maintenance:** \$48,222  
**Ext. Gross Area:** 587

**Current Replacement Value:** \$185,888  
**Deferred Maintenance:** \$48,222  
**Ext. Gross Area:** 587

**Current Replacement Value:** \$303,212  
**Deferred Maintenance:** \$97,059  
**Ext. Gross Area:** 917

**Current Replacement Value:** \$1,238,473  
**Deferred Maintenance:** \$249,115  
**Ext. Gross Area:** 1,714

**Current Replacement Value:** \$107,956  
**Deferred Maintenance:** \$36,728  
**Ext. Gross Area:** 391

<b>Building Code:</b>	R2900401350	<b>Cost Model Name:</b>	Single-story Restroom Facility	<b>Current Replacement Value:</b>	\$633,383
<b>Building Name:</b>	Lake Shetek SP Beach Sanitation	<b>Address:</b>	163 STATE PARK RD	<b>Deferred Maintenance:</b>	\$209,016
<b>Facility Condition Index:</b>	0.33 - <b>Poor</b>	<b>City Code:</b>	CURRIE	<b>Ext. Gross Area:</b>	2,012
<b>Building Code:</b>	R2900401360	<b>Cost Model Name:</b>	Bunker	<b>Current Replacement Value:</b>	\$346,141
<b>Building Name:</b>	Lake Shetek SP Picnic Ar Shelter 2	<b>Address:</b>	163 STATE PARK RD	<b>Deferred Maintenance:</b>	\$71,848
<b>Facility Condition Index:</b>	0.21 - <b>Fair</b>	<b>City Code:</b>	CURRIE	<b>Ext. Gross Area:</b>	463
<b>Building Code:</b>	R2900401370	<b>Cost Model Name:</b>	Single-story Work Facility	<b>Current Replacement Value:</b>	\$449,377
<b>Building Name:</b>	Lake Shetek SP Shop	<b>Address:</b>	163 STATE PARK RD	<b>Deferred Maintenance:</b>	\$88,186
<b>Facility Condition Index:</b>	0.20 - <b>Fair</b>	<b>City Code:</b>	CURRIE	<b>Ext. Gross Area:</b>	1,349
<b>Building Code:</b>	R2900401380	<b>Cost Model Name:</b>	Single-story Work Facility	<b>Current Replacement Value:</b>	\$215,071
<b>Building Name:</b>	Lake Shetek SP Wood Storage	<b>Address:</b>	163 STATE PARK RD	<b>Deferred Maintenance:</b>	\$89,981
<b>Facility Condition Index:</b>	0.42 - <b>Poor</b>	<b>City Code:</b>	CURRIE	<b>Ext. Gross Area:</b>	771
<b>Building Code:</b>	R2900401390	<b>Cost Model Name:</b>	Single-family Residence	<b>Current Replacement Value:</b>	\$900,609
<b>Building Name:</b>	Lake Shetek SP Residence	<b>Address:</b>	163 STATE PARK RD	<b>Deferred Maintenance:</b>	\$281,069
<b>Facility Condition Index:</b>	0.31 - <b>Poor</b>	<b>City Code:</b>	CURRIE	<b>Ext. Gross Area:</b>	2,506
<b>Building Code:</b>	R2900401410	<b>Cost Model Name:</b>	Single-story Restroom Facility	<b>Current Replacement Value:</b>	\$304,747
<b>Building Name:</b>	Lake Shetek SP Oak Woods CG San 1	<b>Address:</b>	163 STATE PARK RD	<b>Deferred Maintenance:</b>	\$92,915
<b>Facility Condition Index:</b>	0.30 - <b>Poor</b>	<b>City Code:</b>	CURRIE	<b>Ext. Gross Area:</b>	724
<b>Building Code:</b>	R2900401420	<b>Cost Model Name:</b>	Single-story Office/Public Access Facility	<b>Current Replacement Value:</b>	\$307,622
<b>Building Name:</b>	Lake Shetek SP Interp Center	<b>Address:</b>	163 STATE PARK RD	<b>Deferred Maintenance:</b>	\$86,572
<b>Facility Condition Index:</b>	0.28 - <b>Fair</b>	<b>City Code:</b>	CURRIE	<b>Ext. Gross Area:</b>	1,013
<b>Building Code:</b>	R2900401440	<b>Cost Model Name:</b>	Single-story Work Facility	<b>Current Replacement Value:</b>	\$277,044
<b>Building Name:</b>	Lake Shetek SP Cold Storage Barn	<b>Address:</b>	163 STATE PARK RD	<b>Deferred Maintenance:</b>	\$125,901
<b>Facility Condition Index:</b>	0.45 - <b>Poor</b>	<b>City Code:</b>	CURRIE	<b>Ext. Gross Area:</b>	3,200
<b>Building Code:</b>	R2900401830	<b>Cost Model Name:</b>	Utility Shed	<b>Current Replacement Value:</b>	\$9,579
<b>Building Name:</b>	Lake Shetek SP Cold Storage	<b>Address:</b>	163 STATE PARK RD	<b>Deferred Maintenance:</b>	\$7,389
<b>Facility Condition Index:</b>	0.77 - <b>Crisis</b>	<b>City Code:</b>	CURRIE	<b>Ext. Gross Area:</b>	65
<b>Building Code:</b>	R2900401840	<b>Cost Model Name:</b>	Utility Shed	<b>Current Replacement Value:</b>	\$61,935
<b>Building Name:</b>	Lake Shetek SP Pump House	<b>Address:</b>	175 CTY RD 26	<b>Deferred Maintenance:</b>	\$8,689
<b>Facility Condition Index:</b>	0.14 - <b>Good</b>	<b>City Code:</b>	WINDOM	<b>Ext. Gross Area:</b>	49
<b>Building Code:</b>	R2900402940	<b>Cost Model Name:</b>	Single-story Restroom Facility	<b>Current Replacement Value:</b>	\$476,677
<b>Building Name:</b>	Lake Shetek SP Oak Woods CG San 2	<b>Address:</b>	163 STATE PARK RD	<b>Deferred Maintenance:</b>	\$95,474
<b>Facility Condition Index:</b>	0.20 - <b>Fair</b>	<b>City Code:</b>	CURRIE	<b>Ext. Gross Area:</b>	1,071
<b>Building Code:</b>	R2900402950	<b>Cost Model Name:</b>	Single-story Work Facility	<b>Current Replacement Value:</b>	\$30,523
<b>Building Name:</b>	Lake Shetek SP Cold Storage	<b>Address:</b>	163 STATE PARK RD	<b>Deferred Maintenance:</b>	\$14,690
<b>Facility Condition Index:</b>	0.48 - <b>Poor</b>	<b>City Code:</b>	CURRIE	<b>Ext. Gross Area:</b>	362

<b>Building Code:</b>	R2900403190	<b>Cost Model Name:</b>	Open Air Shelter	<b>Current Replacement Value:</b>	\$221,390
<b>Building Name:</b>	Lake Shetek SP Picnic Ar Shelter 1	<b>Address:</b>	163 STATE PARK RD	<b>Deferred Maintenance:</b>	\$33,731
<b>Facility Condition Index:</b>	0.15 - Fair	<b>City Code:</b>	CURRIE	<b>Ext. Gross Area:</b>	880
<b>Building Code:</b>	R2900403200	<b>Cost Model Name:</b>	Utility Shed	<b>Current Replacement Value:</b>	\$22,492
<b>Building Name:</b>	Lake Shetek SP Cold Storage	<b>Address:</b>	163 STATE PARK RD	<b>Deferred Maintenance:</b>	\$20,539
<b>Facility Condition Index:</b>	0.91 - Crisis	<b>City Code:</b>	CURRIE	<b>Ext. Gross Area:</b>	124
<b>Building Code:</b>	R2900403220	<b>Cost Model Name:</b>	Utility Shed	<b>Current Replacement Value:</b>	\$11,167
<b>Building Name:</b>	Lake Shetek SP Oil House	<b>Address:</b>	163 STATE PARK RD	<b>Deferred Maintenance:</b>	\$8,848
<b>Facility Condition Index:</b>	0.79 - Crisis	<b>City Code:</b>	CURRIE	<b>Ext. Gross Area:</b>	76
<b>Building Code:</b>	R2900403230	<b>Cost Model Name:</b>	Utility Shed	<b>Current Replacement Value:</b>	\$88,207
<b>Building Name:</b>	Lake Shetek SP Fish Cleaning House	<b>Address:</b>	163 STATE PARK RD	<b>Deferred Maintenance:</b>	\$17,883
<b>Facility Condition Index:</b>	0.20 - Fair	<b>City Code:</b>	CURRIE	<b>Ext. Gross Area:</b>	123
<b>Building Code:</b>	R2900403240	<b>Cost Model Name:</b>	Utility Shed	<b>Current Replacement Value:</b>	\$66,357
<b>Building Name:</b>	Lake Shetek SP Pump House	<b>Address:</b>	163 STATE PARK RD	<b>Deferred Maintenance:</b>	\$15,699
<b>Facility Condition Index:</b>	0.24 - Fair	<b>City Code:</b>	CURRIE	<b>Ext. Gross Area:</b>	67
<b>Building Code:</b>	R2900403760	<b>Cost Model Name:</b>	Single-story Office/Public Access Facility	<b>Current Replacement Value:</b>	\$477,096
<b>Building Name:</b>	Lake Shetek SP Contact Station	<b>Address:</b>	163 STATE PARK RD	<b>Deferred Maintenance:</b>	\$95,560
<b>Facility Condition Index:</b>	0.20 - Fair	<b>City Code:</b>	CURRIE	<b>Ext. Gross Area:</b>	1,329
<b>Building Code:</b>	R2900404030	<b>Cost Model Name:</b>	Single-family Residence	<b>Current Replacement Value:</b>	\$74,332
<b>Building Name:</b>	Lake Shetek SP Camper Cabin 1	<b>Address:</b>	163 STATE PARK RD	<b>Deferred Maintenance:</b>	\$15,150
<b>Facility Condition Index:</b>	0.20 - Fair	<b>City Code:</b>	CURRIE	<b>Ext. Gross Area:</b>	268
<b>Building Code:</b>	R2900404640	<b>Cost Model Name:</b>	Single-family Residence	<b>Current Replacement Value:</b>	\$100,746
<b>Building Name:</b>	Lake Shetek SP Historic Cabin	<b>Address:</b>	163 STATE PARK RD	<b>Deferred Maintenance:</b>	\$31,378
<b>Facility Condition Index:</b>	0.31 - Poor	<b>City Code:</b>	CURRIE	<b>Ext. Gross Area:</b>	411
<b>Building Code:</b>	R2900404880	<b>Cost Model Name:</b>	Vault Toilet	<b>Current Replacement Value:</b>	\$20,657
<b>Building Name:</b>	Lake Shetek SP Picnic Area Vault	<b>Address:</b>	163 STATE PARK RD	<b>Deferred Maintenance:</b>	\$1,556
<b>Facility Condition Index:</b>	0.08 - Good	<b>City Code:</b>	CURRIE	<b>Ext. Gross Area:</b>	47
<b>Building Code:</b>	R2900404890	<b>Cost Model Name:</b>	Vault Toilet	<b>Current Replacement Value:</b>	\$20,657
<b>Building Name:</b>	Lake Shetek SP Prairie CG Vault	<b>Address:</b>	163 STATE PARK RD	<b>Deferred Maintenance:</b>	\$1,556
<b>Facility Condition Index:</b>	0.08 - Good	<b>City Code:</b>	CURRIE	<b>Ext. Gross Area:</b>	47
<b>Building Code:</b>	R2900404900	<b>Cost Model Name:</b>	Vault Toilet	<b>Current Replacement Value:</b>	\$20,657
<b>Building Name:</b>	Lake Shetek SP Wilderness GC Vault	<b>Address:</b>	163 STATE PARK RD	<b>Deferred Maintenance:</b>	\$1,556
<b>Facility Condition Index:</b>	0.08 - Good	<b>City Code:</b>	CURRIE	<b>Ext. Gross Area:</b>	47
<b>Building Code:</b>	R2900404910	<b>Cost Model Name:</b>	Vault Toilet	<b>Current Replacement Value:</b>	\$20,657
<b>Building Name:</b>	Lake Shetek SP Oak Woods CG Vault	<b>Address:</b>	163 STATE PARK RD	<b>Deferred Maintenance:</b>	\$1,556
<b>Facility Condition Index:</b>	0.08 - Good	<b>City Code:</b>	CURRIE	<b>Ext. Gross Area:</b>	47



**Building Code:** R2900404920  
**Building Name:** Lake Shetek SP Vault Toilet  
**Facility Condition Index:** 0.08 - **Good**

**Cost Model Name:** Vault Toilet  
**Address:** 163 STATE PARK RD  
**City Code:** CURRIE

**Current Replacement Value:** \$20,657  
**Deferred Maintenance:** \$1,556  
**Ext. Gross Area:** 47

**Building Code:** R2900404930  
**Building Name:** Lake Shetek SP Oak Woods CG Vault  
**Facility Condition Index:** 0.13 - **Good**

**Cost Model Name:** Vault Toilet  
**Address:** 163 STATE PARK RD  
**City Code:** CURRIE

**Current Replacement Value:** \$20,657  
**Deferred Maintenance:** \$2,603  
**Ext. Gross Area:** 47

**Building Code:** R2900404940  
**Building Name:** Lake Shetek SP Zuya GC Vault Toilet  
**Facility Condition Index:** 0.08 - **Good**

**Cost Model Name:** Vault Toilet  
**Address:** 163 STATE PARK RD  
**City Code:** CURRIE

**Current Replacement Value:** \$20,815  
**Deferred Maintenance:** \$1,572  
**Ext. Gross Area:** 47

**Building Code:** R2900405310  
**Building Name:** Lake Shetek SP Oak Woods CG Cabin 4  
**Facility Condition Index:** 0.10 - **Good**

**Cost Model Name:** Single-family Residence  
**Address:** 163 STATE PARK RD  
**City Code:** CURRIE

**Current Replacement Value:** \$102,577  
**Deferred Maintenance:** \$10,258  
**Ext. Gross Area:** 288

**Building Code:** R2900405320  
**Building Name:** Lake Shetek SP Oak Woods CG Cabin 2  
**Facility Condition Index:** 0.10 - **Good**

**Cost Model Name:** Single-family Residence  
**Address:** 163 STATE PARK RD  
**City Code:** CURRIE

**Current Replacement Value:** \$102,577  
**Deferred Maintenance:** \$10,258  
**Ext. Gross Area:** 288

**Building Code:** R2900405330  
**Building Name:** Lake Shetek SP Oak Woods CG Cabin 3  
**Facility Condition Index:** 0.10 - **Good**

**Cost Model Name:** Single-family Residence  
**Address:** 163 STATE PARK RD  
**City Code:** CURRIE

**Current Replacement Value:** \$80,533  
**Deferred Maintenance:** \$8,156  
**Ext. Gross Area:** 288

**Building Code:** R2900405340  
**Building Name:** Lake Shetek SP Sunrise Vault Concr  
**Facility Condition Index:** 0.07 - **Good**

**Cost Model Name:** Single-story Restroom Facility  
**Address:** 163 STATE PARK RD  
**City Code:** CURRIE

**Current Replacement Value:** \$27,365  
**Deferred Maintenance:** \$1,845  
**Ext. Gross Area:** 102

**Building Code:** R2900405350  
**Building Name:** Lake Shetek SP Sunrise E Pic Shel 1  
**Facility Condition Index:** 0.03 - **Excellent**

**Cost Model Name:** Open Air Shelter  
**Address:** 163 STATE PARK RD  
**City Code:** CURRIE

**Current Replacement Value:** \$276,349  
**Deferred Maintenance:** \$9,499  
**Ext. Gross Area:** 1,312

**Building Code:** R2900405360  
**Building Name:** Lake Shetek SP Sunrise W Pic Shel 1  
**Facility Condition Index:** 0.02 - **Excellent**

**Cost Model Name:** Open Air Shelter  
**Address:** 163 STATE PARK RD  
**City Code:** CURRIE

**Current Replacement Value:** \$276,349  
**Deferred Maintenance:** \$6,861  
**Ext. Gross Area:** 1,312

**Site: R290041 - Maplewood State Park**

**Building Code:** R2900102240  
**Building Name:** Maplewood SP Trails Center  
**Facility Condition Index:** 0.14 - **Good**

**Cost Model Name:** Single-story Office/Public Access Facility  
**Address:** 39721 PARK ENTRANCE RD  
**City Code:** PELICAN RAPIDS

**Current Replacement Value:** \$118,497  
**Deferred Maintenance:** \$16,115  
**Ext. Gross Area:** 648

**Building Code:** R2900102560  
**Building Name:** Maplewood SP Grass Lk CG Sanitation  
**Facility Condition Index:** 0.24 - **Fair**

**Cost Model Name:** Single-story Restroom Facility  
**Address:** 39721 PARK ENTRANCE RD  
**City Code:** PELICAN RAPIDS

**Current Replacement Value:** \$277,410  
**Deferred Maintenance:** \$67,452  
**Ext. Gross Area:** 837



<b>Building Code:</b>	R2900102570	<b>Cost Model Name:</b>	Single-story Work Facility	<b>Current Replacement Value:</b>	\$190,587
<b>Building Name:</b>	Maplewood SP Shop	<b>Address:</b>	39721 PARK ENTRANCE RD	<b>Deferred Maintenance:</b>	\$25,160
<b>Facility Condition Index:</b>	0.13 - <b>Good</b>	<b>City Code:</b>	PELICAN RAPIDS	<b>Ext. Gross Area:</b>	1,495
<b>Building Code:</b>	R2900102590	<b>Cost Model Name:</b>	Single-story Work Facility	<b>Current Replacement Value:</b>	\$90,792
<b>Building Name:</b>	Maplewood SP Shop Area Cold Storage	<b>Address:</b>	39721 PARK ENTRANCE RD	<b>Deferred Maintenance:</b>	\$9,079
<b>Facility Condition Index:</b>	0.10 - <b>Good</b>	<b>City Code:</b>	PELICAN RAPIDS	<b>Ext. Gross Area:</b>	968
<b>Building Code:</b>	R2900104280	<b>Cost Model Name:</b>	Single-story Restroom Facility	<b>Current Replacement Value:</b>	\$292,063
<b>Building Name:</b>	Maplewood SP Lk Lida Day Beach San	<b>Address:</b>	39721 PARK ENTRANCE RD	<b>Deferred Maintenance:</b>	\$36,788
<b>Facility Condition Index:</b>	0.13 - <b>Good</b>	<b>City Code:</b>	PELICAN RAPIDS	<b>Ext. Gross Area:</b>	840
<b>Building Code:</b>	R2900104620	<b>Cost Model Name:</b>	Single-story Office/Public Access Facility	<b>Current Replacement Value:</b>	\$348,959
<b>Building Name:</b>	Maplewood SP Contact Station	<b>Address:</b>	39721 PARK ENTRANCE RD	<b>Deferred Maintenance:</b>	\$34,896
<b>Facility Condition Index:</b>	0.10 - <b>Good</b>	<b>City Code:</b>	PELICAN RAPIDS	<b>Ext. Gross Area:</b>	925
<b>Building Code:</b>	R2900105100	<b>Cost Model Name:</b>	Utility Shed	<b>Current Replacement Value:</b>	\$11,475
<b>Building Name:</b>	Maplewood SP Grass Lk CG Lift Sta	<b>Address:</b>	39721 PARK ENTRANCE RD	<b>Deferred Maintenance:</b>	\$1,148
<b>Facility Condition Index:</b>	0.10 - <b>Good</b>	<b>City Code:</b>	PELICAN RAPIDS	<b>Ext. Gross Area:</b>	80
<b>Building Code:</b>	R2900105110	<b>Cost Model Name:</b>	Vault Toilet	<b>Current Replacement Value:</b>	\$18,149
<b>Building Name:</b>	Maplewood SP Hollow CG Mens Vault	<b>Address:</b>	39721 PARK ENTRANCE RD	<b>Deferred Maintenance:</b>	\$4,119
<b>Facility Condition Index:</b>	0.23 - <b>Fair</b>	<b>City Code:</b>	PELICAN RAPIDS	<b>Ext. Gross Area:</b>	48
<b>Building Code:</b>	R2900105120	<b>Cost Model Name:</b>	Vault Toilet	<b>Current Replacement Value:</b>	\$18,149
<b>Building Name:</b>	Maplewood SP Hollow CG Wmns Vault	<b>Address:</b>	39721 PARK ENTRANCE RD	<b>Deferred Maintenance:</b>	\$4,119
<b>Facility Condition Index:</b>	0.23 - <b>Fair</b>	<b>City Code:</b>	PELICAN RAPIDS	<b>Ext. Gross Area:</b>	48
<b>Building Code:</b>	R2900105130	<b>Cost Model Name:</b>	Vault Toilet	<b>Current Replacement Value:</b>	\$18,303
<b>Building Name:</b>	Maplewood SP Knoll CG Mens Vault	<b>Address:</b>	39721 PARK ENTRANCE RD	<b>Deferred Maintenance:</b>	\$4,170
<b>Facility Condition Index:</b>	0.23 - <b>Fair</b>	<b>City Code:</b>	PELICAN RAPIDS	<b>Ext. Gross Area:</b>	48
<b>Building Code:</b>	R2900105140	<b>Cost Model Name:</b>	Vault Toilet	<b>Current Replacement Value:</b>	\$19,185
<b>Building Name:</b>	Maplewood SP Knoll CG Wmns Vault	<b>Address:</b>	39721 PARK ENTRANCE RD	<b>Deferred Maintenance:</b>	\$4,461
<b>Facility Condition Index:</b>	0.23 - <b>Fair</b>	<b>City Code:</b>	PELICAN RAPIDS	<b>Ext. Gross Area:</b>	48
<b>Building Code:</b>	R2900105170	<b>Cost Model Name:</b>	Vault Toilet	<b>Current Replacement Value:</b>	\$16,152
<b>Building Name:</b>	Maplewood SP Lake Lida CG N Vault	<b>Address:</b>	39721 PARK ENTRANCE RD	<b>Deferred Maintenance:</b>	\$2,463
<b>Facility Condition Index:</b>	0.15 - <b>Fair</b>	<b>City Code:</b>	PELICAN RAPIDS	<b>Ext. Gross Area:</b>	42
<b>Building Code:</b>	R2900105430	<b>Cost Model Name:</b>	Utility Shed	<b>Current Replacement Value:</b>	\$70,135
<b>Building Name:</b>	Maplewood Grass Lk Fish Cleang Hse	<b>Address:</b>	39721 PARK ENTRANCE RD	<b>Deferred Maintenance:</b>	\$7,013
<b>Facility Condition Index:</b>	0.10 - <b>Good</b>	<b>City Code:</b>	PELICAN RAPIDS	<b>Ext. Gross Area:</b>	180
<b>Building Code:</b>	R2900106490	<b>Cost Model Name:</b>	Vault Toilet	<b>Current Replacement Value:</b>	\$16,152
<b>Building Name:</b>	Maplewood SP Lake Lida CG Vault	<b>Address:</b>	39721 PARK ENTRANCE RD	<b>Deferred Maintenance:</b>	\$1,615
<b>Facility Condition Index:</b>	0.10 - <b>Good</b>	<b>City Code:</b>	PELICAN RAPIDS	<b>Ext. Gross Area:</b>	42

**Building Code:** R2900106900  
**Building Name:** Maplewood Grass Lk Baker Cabn Vault  
**Facility Condition Index:** 0.22 - **Fair**

**Building Code:** R2900106910  
**Building Name:** Maplewood SP Lake Lida CG S Vault  
**Facility Condition Index:** 0.11 - **Good**

**Building Code:** R2900106920  
**Building Name:** Maplewood SP Grass Lk CG Knoll Cab  
**Facility Condition Index:** 0.10 - **Good**

**Building Code:** R2900107200  
**Building Name:** Maplewood SP Steel Pole Building  
**Facility Condition Index:** 0.10 - **Good**

**Building Code:** R2900107970  
**Building Name:** Maplewood Beers Lk Boat Acs Vault  
**Facility Condition Index:** 0.10 - **Good**

**Building Code:** R2900107980  
**Building Name:** Maplewood SP Group Camp Vault  
**Facility Condition Index:** 0.10 - **Good**

**Building Code:** R2900108380  
**Building Name:** Maplewood SP Grass Lk CG Baker Cab  
**Facility Condition Index:** 0.19 - **Fair**

**Building Code:** R2900108560  
**Building Name:** Maplewood Lk Lida JHanson Pic Shel  
**Facility Condition Index:** 0.07 - **Good**

**Building Code:** R2900108660  
**Building Name:** Maplewood Horse CG Ste 5 Adirondack  
**Facility Condition Index:** 0.55 - **Crisis**

**Building Code:** R2900108670  
**Building Name:** Maplewood Horse CG Ste 9 Adirondack  
**Facility Condition Index:** 0.33 - **Poor**

**Building Code:** R2900108680  
**Building Name:** Maplewood Horse CG Ste18 Adirondack  
**Facility Condition Index:** 0.33 - **Poor**

**Building Code:** R2900108690  
**Building Name:** Maplewood Horse CG Ste22 Adirondack  
**Facility Condition Index:** 0.41 - **Poor**

**Cost Model Name:** Vault Toilet  
**Address:** 39721 PARK ENTRANCE RD  
**City Code:** PELICAN RAPIDS

**Cost Model Name:** Vault Toilet  
**Address:** 39721 PARK ENTRANCE RD  
**City Code:** PELICAN RAPIDS

**Cost Model Name:** Single-family Residence  
**Address:** 39721 PARK ENTRANCE RD  
**City Code:** PELICAN RAPIDS

**Cost Model Name:** Single-story Work Facility  
**Address:** 39721 PARK ENTRANCE RD  
**City Code:** PELICAN RAPIDS

**Cost Model Name:** Vault Toilet  
**Address:** 39721 PARK ENTRANCE RD  
**City Code:** PELICAN RAPIDS

**Cost Model Name:** Vault Toilet  
**Address:** 39721 PARK ENTRANCE RD  
**City Code:** PELICAN RAPIDS

**Cost Model Name:** Single-family Residence  
**Address:** 39721 PARK ENTRANCE RD  
**City Code:** PELICAN RAPIDS

**Cost Model Name:** Single-story Office/Public Access Facility  
**Address:** 39721 PARK ENTRANCE RD  
**City Code:** PELICAN RAPIDS

**Cost Model Name:** Open Air Shelter  
**Address:** 39721 PARK ENTRANCE RD  
**City Code:** PELICAN RAPIDS

**Cost Model Name:** Open Air Shelter  
**Address:** 39721 PARK ENTRANCE RD  
**City Code:** PELICAN RAPIDS

**Cost Model Name:** Open Air Shelter  
**Address:** 39721 PARK ENTRANCE RD  
**City Code:** PELICAN RAPIDS

**Cost Model Name:** Open Air Shelter  
**Address:** 39721 PARK ENTRANCE RD  
**City Code:** PELICAN RAPIDS

**Current Replacement Value:** \$17,058  
**Deferred Maintenance:** \$3,776  
**Ext. Gross Area:** 42

**Current Replacement Value:** \$16,152  
**Deferred Maintenance:** \$1,770  
**Ext. Gross Area:** 42

**Current Replacement Value:** \$121,069  
**Deferred Maintenance:** \$12,107  
**Ext. Gross Area:** 299

**Current Replacement Value:** \$264,863  
**Deferred Maintenance:** \$26,486  
**Ext. Gross Area:** 2,268

**Current Replacement Value:** \$19,863  
**Deferred Maintenance:** \$1,986  
**Ext. Gross Area:** 48

**Current Replacement Value:** \$18,827  
**Deferred Maintenance:** \$1,883  
**Ext. Gross Area:** 48

**Current Replacement Value:** \$83,100  
**Deferred Maintenance:** \$15,997  
**Ext. Gross Area:** 216

**Current Replacement Value:** \$279,407  
**Deferred Maintenance:** \$18,878  
**Ext. Gross Area:** 1,518

**Current Replacement Value:** \$6,304  
**Deferred Maintenance:** \$3,473  
**Ext. Gross Area:** 117

**Current Replacement Value:** \$5,173  
**Deferred Maintenance:** \$1,707  
**Ext. Gross Area:** 96

**Current Replacement Value:** \$5,819  
**Deferred Maintenance:** \$1,920  
**Ext. Gross Area:** 108

**Current Replacement Value:** \$6,434  
**Deferred Maintenance:** \$2,668  
**Ext. Gross Area:** 96

**Building Code:** R2900108700  
**Building Name:** Maplewood SP Grass Lk CG Adirondack  
**Facility Condition Index:** 0.33 - **Poor**

**Building Code:** R2900108720  
**Building Name:** Maplewood Lil Grass Bkpk Adirondack  
**Facility Condition Index:** 0.33 - **Poor**

**Building Code:** R2900108730  
**Building Name:** Maplewood Grass Lk Dbl Concr Vault  
**Facility Condition Index:** 0.10 - **Good**

**Building Code:** R2900108740  
**Building Name:** Maplewood Beers Lk CG Cab Concr Vau  
**Facility Condition Index:** 0.10 - **Good**

**Building Code:** R2900108800  
**Building Name:** Maplewood SP Beers Lk Muskie Cabin  
**Facility Condition Index:** 0.14 - **Good**

**Building Code:** R2900108810  
**Building Name:** Maplewood SP Beers Lk Crappie Cabin  
**Facility Condition Index:** 0.17 - **Fair**

**Building Code:** R2900108820  
**Building Name:** Maplewood SP Beers Lk Pike Cabin  
**Facility Condition Index:** 0.18 - **Fair**

**Building Code:** R2900109030  
**Building Name:** Maplewood SP Trails Ctr Sugar Shack  
**Facility Condition Index:** 0.10 - **Good**

**Building Code:** R2900109120  
**Building Name:** Maplewood SP Horse Camp Concr Vault  
**Facility Condition Index:** 0.10 - **Good**

**Building Code:** R2900109130  
**Building Name:** Maplewood SP Trails Ctr Concr Vault  
**Facility Condition Index:** 0.10 - **Good**

**Building Code:** R2900109140  
**Building Name:** Maplewood Lk Lida Day Concr Vault  
**Facility Condition Index:** 0.10 - **Good**

**Building Code:** R2900109330  
**Building Name:** Maplewood SP Friends Storage  
**Facility Condition Index:** 0.10 - **Good**

**Cost Model Name:** Open Air Shelter  
**Address:** 39721 PARK ENTRANCE RD  
**City Code:** PELICAN RAPIDS

**Cost Model Name:** Open Air Shelter  
**Address:** 39721 PARK ENTRANCE RD  
**City Code:** PELICAN RAPIDS

**Cost Model Name:** Vault Toilet  
**Address:** 39721 PARK ENTRANCE RD  
**City Code:** PELICAN RAPIDS

**Cost Model Name:** Vault Toilet  
**Address:** 39721 PARK ENTRANCE RD  
**City Code:** PELICAN RAPIDS

**Cost Model Name:** Single-family Residence  
**Address:** 39721 PARK ENTRANCE RD  
**City Code:** PELICAN RAPIDS

**Cost Model Name:** Single-family Residence  
**Address:** 39721 PARK ENTRANCE RD  
**City Code:** PELICAN RAPIDS

**Cost Model Name:** Single-family Residence  
**Address:** 39721 PARK ENTRANCE RD  
**City Code:** PELICAN RAPIDS

**Cost Model Name:** Single-story Work Facility  
**Address:** 39721 PARK ENTRANCE RD  
**City Code:** PELICAN RAPIDS

**Cost Model Name:** Vault Toilet  
**Address:** 39721 PARK ENTRANCE RD  
**City Code:** PELICAN RAPIDS

**Cost Model Name:** Vault Toilet  
**Address:** 39721 PARK ENTRANCE RD  
**City Code:** PELICAN RAPIDS

**Cost Model Name:** Vault Toilet  
**Address:** 39721 PARK ENTRANCE RD  
**City Code:** PELICAN RAPIDS

**Cost Model Name:** Utility Shed  
**Address:** 39721 PARK ENTRANCE RD  
**City Code:** PELICAN RAPIDS

**Current Replacement Value:** \$5,173  
**Deferred Maintenance:** \$1,707  
**Ext. Gross Area:** 96

**Current Replacement Value:** \$5,604  
**Deferred Maintenance:** \$1,849  
**Ext. Gross Area:** 104

**Current Replacement Value:** \$68,071  
**Deferred Maintenance:** \$6,807  
**Ext. Gross Area:** 102

**Current Replacement Value:** \$68,071  
**Deferred Maintenance:** \$6,807  
**Ext. Gross Area:** 102

**Current Replacement Value:** \$77,151  
**Deferred Maintenance:** \$10,861  
**Ext. Gross Area:** 296

**Current Replacement Value:** \$76,548  
**Deferred Maintenance:** \$13,179  
**Ext. Gross Area:** 296

**Current Replacement Value:** \$72,153  
**Deferred Maintenance:** \$12,739  
**Ext. Gross Area:** 296

**Current Replacement Value:** \$42,975  
**Deferred Maintenance:** \$4,298  
**Ext. Gross Area:** 196

**Current Replacement Value:** \$36,037  
**Deferred Maintenance:** \$3,604  
**Ext. Gross Area:** 54

**Current Replacement Value:** \$36,037  
**Deferred Maintenance:** \$3,604  
**Ext. Gross Area:** 54

**Current Replacement Value:** \$36,037  
**Deferred Maintenance:** \$3,604  
**Ext. Gross Area:** 54

**Current Replacement Value:** \$48,156  
**Deferred Maintenance:** \$4,816  
**Ext. Gross Area:** 192

**Building Code:** R2900109490  
**Building Name:** Maplewood SP Horse CG Vault Concr  
**Facility Condition Index:** 0.10 - **Good**

**Building Code:** R2900109670  
**Building Name:** Maplewood SP Island Area Outhouse  
**Facility Condition Index:** 0.33 - **Poor**

**Building Code:** R2900109680  
**Building Name:** Maplewood SP Island Area Cabin  
**Facility Condition Index:** 0.15 - **Good**

**Building Code:** R2900410020  
**Building Name:** Beaver Lake Observation Blind  
**Facility Condition Index:** 0.50 - **Poor**

**Cost Model Name:** Vault Toilet  
**Address:** 39721 PARK ENTRANCE RD  
**City Code:** PELICAN RAPIDS

**Cost Model Name:** Vault Toilet  
**Address:** 39721 PARK ENTRANCE RD  
**City Code:** PELICAN RAPIDS

**Cost Model Name:** Single-family Residence  
**Address:** 39721 PARK ENTRANCE RD  
**City Code:** PELICAN RAPIDS

**Cost Model Name:** Open Air Shelter  
**Address:** 39721 Park Entrance Rd  
**City Code:** PELICAN RAPIDS

**Current Replacement Value:** \$68,071  
**Deferred Maintenance:** \$6,807  
**Ext. Gross Area:** 102

**Current Replacement Value:** \$4,548  
**Deferred Maintenance:** \$1,501  
**Ext. Gross Area:** 24

**Current Replacement Value:** \$168,989  
**Deferred Maintenance:** \$25,031  
**Ext. Gross Area:** 880

**Current Replacement Value:** \$8,197  
**Deferred Maintenance:** \$4,064  
**Ext. Gross Area:** 86

**Site: R290042 - McCarthy Beach State Park**

**Building Code:** R2900200670  
**Building Name:** McCarthy Beach SP Cold Stor Garage  
**Facility Condition Index:** 0.25 - **Fair**

**Building Code:** R2900200750  
**Building Name:** McCarthy Bch Side Lk Fish Clean Hse  
**Facility Condition Index:** 0.20 - **Fair**

**Building Code:** R2900200760  
**Building Name:** McCarthy Beach SP Spring House  
**Facility Condition Index:** 0.07 - **Good**

**Building Code:** R2900200790  
**Building Name:** McCarthy Beach SP Picnic Shelter 2  
**Facility Condition Index:** 0.12 - **Good**

**Building Code:** R2900200800  
**Building Name:** McCarthy Beach SP Cold Storage  
**Facility Condition Index:** 0.31 - **Poor**

**Building Code:** R2900203840  
**Building Name:** McCarthy Beach SP Oil House  
**Facility Condition Index:** 0.17 - **Fair**

**Building Code:** R2900204490  
**Building Name:** McCarthy Beach SP Shop  
**Facility Condition Index:** 0.24 - **Fair**

**Cost Model Name:** Single-story Work Facility  
**Address:** 7622 MCCARTHY BEACH RD  
**City Code:** SIDE LAKE

**Cost Model Name:** Utility Shed  
**Address:** 7622 MCCARTHY BEACH RD  
**City Code:** SIDE LAKE

**Cost Model Name:** Utility Shed  
**Address:** 7622 MCCARTHY BEACH RD  
**City Code:** SIDE LAKE

**Cost Model Name:** Single-story Office/Public Access Facility  
**Address:** 7622 MCCARTHY BEACH RD  
**City Code:** SIDE LAKE

**Cost Model Name:** Single-story Work Facility  
**Address:** 7622 MCCARTHY BEACH RD  
**City Code:** SIDE LAKE

**Cost Model Name:** Utility Shed  
**Address:** 7622 MCCARTHY BEACH RD  
**City Code:** SIDE LAKE

**Cost Model Name:** Single-story Work Facility  
**Address:** 7622 MCCARTHY BEACH RD  
**City Code:** SIDE LAKE

**Current Replacement Value:** \$22,152  
**Deferred Maintenance:** \$5,532  
**Ext. Gross Area:** 323

**Current Replacement Value:** \$117,991  
**Deferred Maintenance:** \$23,378  
**Ext. Gross Area:** 180

**Current Replacement Value:** \$114,641  
**Deferred Maintenance:** \$8,192  
**Ext. Gross Area:** 116

**Current Replacement Value:** \$415,984  
**Deferred Maintenance:** \$48,846  
**Ext. Gross Area:** 1,625

**Current Replacement Value:** \$45,580  
**Deferred Maintenance:** \$13,948  
**Ext. Gross Area:** 606

**Current Replacement Value:** \$20,005  
**Deferred Maintenance:** \$3,360  
**Ext. Gross Area:** 95

**Current Replacement Value:** \$1,045,222  
**Deferred Maintenance:** \$247,187  
**Ext. Gross Area:** 4,046

**Building Code:** R2900205570  
**Building Name:** McCarthy Beach Side Lk CG Mns Vault  
**Facility Condition Index:** 0.26 - Fair

**Cost Model Name:** Vault Toilet  
**Address:** 7622 MCCARTHY BEACH RD  
**City Code:** SIDE LAKE

**Current Replacement Value:** \$13,723  
**Deferred Maintenance:** \$3,575  
**Ext. Gross Area:** 33

**Building Code:** R2900205580  
**Building Name:** McCarthy Beach Side Lk CG Wmn Vault  
**Facility Condition Index:** 0.25 - Fair

**Cost Model Name:** Vault Toilet  
**Address:** 7622 MCCARTHY BEACH RD  
**City Code:** SIDE LAKE

**Current Replacement Value:** \$13,723  
**Deferred Maintenance:** \$3,421  
**Ext. Gross Area:** 33

**Building Code:** R2900205590  
**Building Name:** McCarthy Bch Side Lk CG F Mns Vault  
**Facility Condition Index:** 0.19 - Fair

**Cost Model Name:** Vault Toilet  
**Address:** 7622 MCCARTHY BEACH RD  
**City Code:** SIDE LAKE

**Current Replacement Value:** \$12,805  
**Deferred Maintenance:** \$2,378  
**Ext. Gross Area:** 31

**Building Code:** R2900205600  
**Building Name:** McCarthy Bch Side Lk CG F Wmn Vault  
**Facility Condition Index:** 0.24 - Fair

**Cost Model Name:** Vault Toilet  
**Address:** 7622 MCCARTHY BEACH RD  
**City Code:** SIDE LAKE

**Current Replacement Value:** \$12,805  
**Deferred Maintenance:** \$3,065  
**Ext. Gross Area:** 31

**Building Code:** R2900205630  
**Building Name:** McCarthy Bch Beatrice Lk Mns Vault  
**Facility Condition Index:** 0.25 - Fair

**Cost Model Name:** Vault Toilet  
**Address:** 7622 MCCARTHY BEACH RD  
**City Code:** SIDE LAKE

**Current Replacement Value:** \$16,904  
**Deferred Maintenance:** \$4,209  
**Ext. Gross Area:** 41

**Building Code:** R2900205640  
**Building Name:** McCarthy Bch Beatrice Lk Wmn Vault  
**Facility Condition Index:** 0.25 - Fair

**Cost Model Name:** Vault Toilet  
**Address:** 7622 MCCARTHY BEACH RD  
**City Code:** SIDE LAKE

**Current Replacement Value:** \$16,904  
**Deferred Maintenance:** \$4,209  
**Ext. Gross Area:** 41

**Building Code:** R2900205650  
**Building Name:** McCarthy Bch Beatrice Lk Mns Vault  
**Facility Condition Index:** 0.25 - Fair

**Cost Model Name:** Vault Toilet  
**Address:** 7622 MCCARTHY BEACH RD  
**City Code:** SIDE LAKE

**Current Replacement Value:** \$13,313  
**Deferred Maintenance:** \$3,385  
**Ext. Gross Area:** 32

**Building Code:** R2900205660  
**Building Name:** McCarthy Bch Beatrice Lk Wmn Vault  
**Facility Condition Index:** 0.25 - Fair

**Cost Model Name:** Vault Toilet  
**Address:** 7622 MCCARTHY BEACH RD  
**City Code:** SIDE LAKE

**Current Replacement Value:** \$13,313  
**Deferred Maintenance:** \$3,385  
**Ext. Gross Area:** 32

**Building Code:** R2900207640  
**Building Name:** McCarthy Beach SP Boat Land Vault  
**Facility Condition Index:** 0.16 - Fair

**Cost Model Name:** Vault Toilet  
**Address:** 7622 MCCARTHY BEACH RD  
**City Code:** SIDE LAKE

**Current Replacement Value:** \$17,510  
**Deferred Maintenance:** \$2,850  
**Ext. Gross Area:** 42

**Building Code:** R2900207650  
**Building Name:** McCarthy Beach SP Boat Land Vault  
**Facility Condition Index:** 0.16 - Fair

**Cost Model Name:** Vault Toilet  
**Address:** 7622 MCCARTHY BEACH RD  
**City Code:** SIDE LAKE

**Current Replacement Value:** \$17,510  
**Deferred Maintenance:** \$2,850  
**Ext. Gross Area:** 42

**Building Code:** R2900207960  
**Building Name:** McCarthy Beach SP Beach Vault  
**Facility Condition Index:** 0.15 - Fair

**Cost Model Name:** Vault Toilet  
**Address:** 7622 MCCARTHY BEACH RD  
**City Code:** SIDE LAKE

**Current Replacement Value:** \$13,674  
**Deferred Maintenance:** \$2,090  
**Ext. Gross Area:** 33

**Building Code:** R2900207970  
**Building Name:** McCarthy Beach SP Trail Head Vault  
**Facility Condition Index:** 0.16 - Fair

**Cost Model Name:** Vault Toilet  
**Address:** 7622 MCCARTHY BEACH RD  
**City Code:** SIDE LAKE

**Current Replacement Value:** \$17,510  
**Deferred Maintenance:** \$2,799  
**Ext. Gross Area:** 42

**Building Code:** R2900207980  
**Building Name:** McCarthy Beach SP Picnic Area Vault  
**Facility Condition Index:** 0.13 - **Good**

**Building Code:** R2900208420  
**Building Name:** McCarthy Beach SP Contact Station  
**Facility Condition Index:** 0.12 - **Good**

**Building Code:** R2900208440  
**Building Name:** McCarthy Beach SP Cold Storage  
**Facility Condition Index:** 0.03 - **Excellent**

**Building Code:** R2900208850  
**Building Name:** McCarthy Beach SP Beach Sanitation  
**Facility Condition Index:** 0.09 - **Good**

**Building Code:** R2900209880  
**Building Name:** McCarthy Beach Side Lk CG San Bldg  
**Facility Condition Index:** 0.07 - **Good**

**Building Code:** R2900209890  
**Building Name:** McCarthy Bch Side Lk CG Vault Concr  
**Facility Condition Index:** 0.10 - **Good**

**Building Code:** R2900220070  
**Building Name:** McCarthy SP Trestle Lake House/Gar  
**Facility Condition Index:** 0.32 - **Poor**

**Building Code:** R2900220080  
**Building Name:** McCarthy SP Trestle Lake Cabin  
**Facility Condition Index:** 0.30 - **Fair**

**Building Code:** R2900220090  
**Building Name:** McCarthy SP Trestle Lake Pole Shed  
**Facility Condition Index:** 0.33 - **Poor**

**Building Code:** R2900220100  
**Building Name:** McCarthy SP Trestle Lake Small Shed  
**Facility Condition Index:** 0.33 - **Poor**

**Cost Model Name:** Vault Toilet  
**Address:** 7622 MCCARTHY BEACH RD  
**City Code:** SIDE LAKE

**Cost Model Name:** Single-story Office/Public Access Facility  
**Address:** 7622 MCCARTHY BEACH RD  
**City Code:** SIDE LAKE

**Cost Model Name:** Single-story Work Facility  
**Address:** 7622 MCCARTHY BEACH RD  
**City Code:** SIDE LAKE

**Cost Model Name:** Single-story Restroom Facility  
**Address:** 7622 MCCARTHY BEACH RD  
**City Code:** SIDE LAKE

**Cost Model Name:** Single-story Restroom Facility  
**Address:** 7622 MCCARTHY BEACH RD  
**City Code:** SIDE LAKE

**Cost Model Name:** Vault Toilet  
**Address:** 7622 MCCARTHY BEACH RD  
**City Code:** SIDE LAKE

**Cost Model Name:** Single-family Residence  
**Address:** 12890 Trestle Lake Road  
**City Code:** SIDE LAKE

**Cost Model Name:** Single-family Residence  
**Address:** 12890 Trestle Lake Road  
**City Code:** SIDE LAKE

**Cost Model Name:** Butler-style Warehouse Building  
**Address:** 12890 Trestle Lake Road  
**City Code:** SIDE LAKE

**Cost Model Name:** Utility Shed  
**Address:** 12890 Trestle Lake Rd  
**City Code:** SIDE LAKE

**Current Replacement Value:** \$17,510  
**Deferred Maintenance:** \$2,209  
**Ext. Gross Area:** 42

**Current Replacement Value:** \$451,104  
**Deferred Maintenance:** \$56,177  
**Ext. Gross Area:** 1,251

**Current Replacement Value:** \$142,462  
**Deferred Maintenance:** \$4,898  
**Ext. Gross Area:** 441

**Current Replacement Value:** \$505,159  
**Deferred Maintenance:** \$43,199  
**Ext. Gross Area:** 1,162

**Current Replacement Value:** \$651,262  
**Deferred Maintenance:** \$45,293  
**Ext. Gross Area:** 1,294

**Current Replacement Value:** \$73,796  
**Deferred Maintenance:** \$7,380  
**Ext. Gross Area:** 102

**Current Replacement Value:** \$1,078,114  
**Deferred Maintenance:** \$344,780  
**Ext. Gross Area:** 2,852

**Current Replacement Value:** \$695,312  
**Deferred Maintenance:** \$208,350  
**Ext. Gross Area:** 1,080

**Current Replacement Value:** \$1,064,528  
**Deferred Maintenance:** \$351,294  
**Ext. Gross Area:** 9,216

**Current Replacement Value:** \$21,066  
**Deferred Maintenance:** \$6,952  
**Ext. Gross Area:** 96

**Site: R290043 - Mille Lacs Kathio State Park**

**Building Code:** R2900301130  
**Building Name:** Mille Lacs Kathio SP HQ Shop  
**Facility Condition Index:** 0.27 - **Fair**

**Cost Model Name:** Single-story Work Facility  
**Address:** 15066 KATHIO STATE PARK RD  
**City Code:** ONAMIA

**Current Replacement Value:** \$478,155  
**Deferred Maintenance:** \$129,079  
**Ext. Gross Area:** 1,494



<b>Building Code:</b>	R2900301140	<b>Cost Model Name:</b>	Single-story Work Facility	<b>Current Replacement Value:</b>	\$355,378
<b>Building Name:</b>	Mille Lacs Kathio SP HQ Cold Stor	<b>Address:</b>	15066 KATHIO STATE PARK RD	<b>Deferred Maintenance:</b>	\$94,490
<b>Facility Condition Index:</b>	0.27 - Fair	<b>City Code:</b>	ONAMIA	<b>Ext. Gross Area:</b>	1,509
<b>Building Code:</b>	R2900301190	<b>Cost Model Name:</b>	Single-story Restroom Facility	<b>Current Replacement Value:</b>	\$263,847
<b>Building Name:</b>	Mille Lacs Kathio SP Sanitation	<b>Address:</b>	15066 KATHIO STATE PARK RD	<b>Deferred Maintenance:</b>	\$60,191
<b>Facility Condition Index:</b>	0.23 - Fair	<b>City Code:</b>	ONAMIA	<b>Ext. Gross Area:</b>	728
<b>Building Code:</b>	R2900301200	<b>Cost Model Name:</b>	Single-story Office/Public Access Facility	<b>Current Replacement Value:</b>	\$870,930
<b>Building Name:</b>	Mille Lacs Kathio SP Trail Center	<b>Address:</b>	15066 KATHIO STATE PARK RD	<b>Deferred Maintenance:</b>	\$237,457
<b>Facility Condition Index:</b>	0.27 - Fair	<b>City Code:</b>	ONAMIA	<b>Ext. Gross Area:</b>	2,081
<b>Building Code:</b>	R2900301220	<b>Cost Model Name:</b>	Single-story Office/Public Access Facility	<b>Current Replacement Value:</b>	\$1,136,832
<b>Building Name:</b>	Mille Lacs Kathio SP Interp Center	<b>Address:</b>	15066 KATHIO STATE PARK RD	<b>Deferred Maintenance:</b>	\$142,733
<b>Facility Condition Index:</b>	0.13 - Good	<b>City Code:</b>	ONAMIA	<b>Ext. Gross Area:</b>	4,909
<b>Building Code:</b>	R2900301240	<b>Cost Model Name:</b>	Single-story Work Facility	<b>Current Replacement Value:</b>	\$267,218
<b>Building Name:</b>	Mille Lacs Kathio SP HQ Cold Stor	<b>Address:</b>	15066 KATHIO STATE PARK RD	<b>Deferred Maintenance:</b>	\$75,372
<b>Facility Condition Index:</b>	0.28 - Fair	<b>City Code:</b>	ONAMIA	<b>Ext. Gross Area:</b>	1,509
<b>Building Code:</b>	R2900301250	<b>Cost Model Name:</b>	Utility Shed	<b>Current Replacement Value:</b>	\$123,380
<b>Building Name:</b>	MLKathio SP Petaga CG Fish Clean Hs	<b>Address:</b>	15066 KATHIO STATE PARK RD	<b>Deferred Maintenance:</b>	\$38,289
<b>Facility Condition Index:</b>	0.31 - Poor	<b>City Code:</b>	ONAMIA	<b>Ext. Gross Area:</b>	176
<b>Building Code:</b>	R2900303750	<b>Cost Model Name:</b>	Single-story Office/Public Access Facility	<b>Current Replacement Value:</b>	\$456,547
<b>Building Name:</b>	Mille Lacs Kathio SP HQ Office	<b>Address:</b>	15066 KATHIO STATE PARK RD	<b>Deferred Maintenance:</b>	\$93,078
<b>Facility Condition Index:</b>	0.20 - Fair	<b>City Code:</b>	ONAMIA	<b>Ext. Gross Area:</b>	1,306
<b>Building Code:</b>	R2900304200	<b>Cost Model Name:</b>	Utility Shed	<b>Current Replacement Value:</b>	\$23,885
<b>Building Name:</b>	Mille Lacs Kathio SP HQ Oil House	<b>Address:</b>	15066 KATHIO STATE PARK RD	<b>Deferred Maintenance:</b>	\$4,792
<b>Facility Condition Index:</b>	0.20 - Fair	<b>City Code:</b>	ONAMIA	<b>Ext. Gross Area:</b>	96
<b>Building Code:</b>	R2900304780	<b>Cost Model Name:</b>	Vault Toilet	<b>Current Replacement Value:</b>	\$11,132
<b>Building Name:</b>	MLKathio SP Ogechie CG Ste 23 Vault	<b>Address:</b>	15066 KATHIO STATE PARK RD	<b>Deferred Maintenance:</b>	\$2,880
<b>Facility Condition Index:</b>	0.26 - Fair	<b>City Code:</b>	ONAMIA	<b>Ext. Gross Area:</b>	28
<b>Building Code:</b>	R2900304790	<b>Cost Model Name:</b>	Vault Toilet	<b>Current Replacement Value:</b>	\$12,200
<b>Building Name:</b>	MLKathio SP Rum River CG Wmns Vault	<b>Address:</b>	15066 KATHIO STATE PARK RD	<b>Deferred Maintenance:</b>	\$3,153
<b>Facility Condition Index:</b>	0.26 - Fair	<b>City Code:</b>	ONAMIA	<b>Ext. Gross Area:</b>	31
<b>Building Code:</b>	R2900304800	<b>Cost Model Name:</b>	Vault Toilet	<b>Current Replacement Value:</b>	\$12,200
<b>Building Name:</b>	MLKathio SP Rum River CG Mens Vault	<b>Address:</b>	15066 KATHIO STATE PARK RD	<b>Deferred Maintenance:</b>	\$3,153
<b>Facility Condition Index:</b>	0.26 - Fair	<b>City Code:</b>	ONAMIA	<b>Ext. Gross Area:</b>	31
<b>Building Code:</b>	R2900304810	<b>Cost Model Name:</b>	Vault Toilet	<b>Current Replacement Value:</b>	\$11,132
<b>Building Name:</b>	MLKathio SP Ogechie CG Ste7/23 Vault	<b>Address:</b>	15066 KATHIO STATE PARK RD	<b>Deferred Maintenance:</b>	\$2,746
<b>Facility Condition Index:</b>	0.25 - Fair	<b>City Code:</b>	ONAMIA	<b>Ext. Gross Area:</b>	28



<b>Building Code:</b>	R2900305730	<b>Cost Model Name:</b>	Tower	<b>Current Replacement Value:</b>	\$10,318
<b>Building Name:</b>	MLKathio SP Isle Harbor Fire Tower	<b>Address:</b>	15066 KATHIO STATE PARK RD	<b>Deferred Maintenance:</b>	\$3,405
<b>Facility Condition Index:</b>	0.33 - <b>Poor</b>	<b>City Code:</b>	ONAMIA	<b>Ext. Gross Area:</b>	60
<b>Building Code:</b>	R2900306370	<b>Cost Model Name:</b>	Vault Toilet	<b>Current Replacement Value:</b>	\$17,951
<b>Building Name:</b>	Mille Lacs Kathio SP HQ Vault Toil	<b>Address:</b>	15066 KATHIO STATE PARK RD	<b>Deferred Maintenance:</b>	\$1,872
<b>Facility Condition Index:</b>	0.10 - <b>Good</b>	<b>City Code:</b>	ONAMIA	<b>Ext. Gross Area:</b>	40
<b>Building Code:</b>	R2900306380	<b>Cost Model Name:</b>	Vault Toilet	<b>Current Replacement Value:</b>	\$16,633
<b>Building Name:</b>	MLKathio SP Petaga CG Cabins Vault	<b>Address:</b>	15066 KATHIO STATE PARK RD	<b>Deferred Maintenance:</b>	\$4,410
<b>Facility Condition Index:</b>	0.27 - <b>Fair</b>	<b>City Code:</b>	ONAMIA	<b>Ext. Gross Area:</b>	40
<b>Building Code:</b>	R2900306390	<b>Cost Model Name:</b>	Vault Toilet	<b>Current Replacement Value:</b>	\$17,299
<b>Building Name:</b>	MLKathio SP Petaga CG C-d-S Vault	<b>Address:</b>	15066 KATHIO STATE PARK RD	<b>Deferred Maintenance:</b>	\$4,267
<b>Facility Condition Index:</b>	0.25 - <b>Fair</b>	<b>City Code:</b>	ONAMIA	<b>Ext. Gross Area:</b>	40
<b>Building Code:</b>	R2900306400	<b>Cost Model Name:</b>	Vault Toilet	<b>Current Replacement Value:</b>	\$16,747
<b>Building Name:</b>	MLKathio SP Petaga CG Site 37 Vault	<b>Address:</b>	15066 KATHIO STATE PARK RD	<b>Deferred Maintenance:</b>	\$4,126
<b>Facility Condition Index:</b>	0.25 - <b>Fair</b>	<b>City Code:</b>	ONAMIA	<b>Ext. Gross Area:</b>	40
<b>Building Code:</b>	R2900306410	<b>Cost Model Name:</b>	Vault Toilet	<b>Current Replacement Value:</b>	\$16,994
<b>Building Name:</b>	MLKathio SP Petaga CG Site 62 Vault	<b>Address:</b>	15066 KATHIO STATE PARK RD	<b>Deferred Maintenance:</b>	\$4,036
<b>Facility Condition Index:</b>	0.24 - <b>Fair</b>	<b>City Code:</b>	ONAMIA	<b>Ext. Gross Area:</b>	40
<b>Building Code:</b>	R2900306680	<b>Cost Model Name:</b>	Single-family Residence	<b>Current Replacement Value:</b>	\$62,408
<b>Building Name:</b>	MLKathio SP Petaga CG Cabin 1	<b>Address:</b>	15066 KATHIO STATE PARK RD	<b>Deferred Maintenance:</b>	\$7,484
<b>Facility Condition Index:</b>	0.12 - <b>Good</b>	<b>City Code:</b>	ONAMIA	<b>Ext. Gross Area:</b>	264
<b>Building Code:</b>	R2900306690	<b>Cost Model Name:</b>	Single-family Residence	<b>Current Replacement Value:</b>	\$63,732
<b>Building Name:</b>	MLKathio SP Petaga CG Cabin 2	<b>Address:</b>	15066 KATHIO STATE PARK RD	<b>Deferred Maintenance:</b>	\$11,772
<b>Facility Condition Index:</b>	0.18 - <b>Fair</b>	<b>City Code:</b>	ONAMIA	<b>Ext. Gross Area:</b>	264
<b>Building Code:</b>	R2900306700	<b>Cost Model Name:</b>	Single-family Residence	<b>Current Replacement Value:</b>	\$104,520
<b>Building Name:</b>	MLKathio SP Petaga CG Cabin3	<b>Address:</b>	15066 KATHIO STATE PARK RD	<b>Deferred Maintenance:</b>	\$15,198
<b>Facility Condition Index:</b>	0.15 - <b>Good</b>	<b>City Code:</b>	ONAMIA	<b>Ext. Gross Area:</b>	264
<b>Building Code:</b>	R2900306710	<b>Cost Model Name:</b>	Single-family Residence	<b>Current Replacement Value:</b>	\$73,302
<b>Building Name:</b>	MLKathio SP Petaga CG ADA Cabin 4	<b>Address:</b>	15066 KATHIO STATE PARK RD	<b>Deferred Maintenance:</b>	\$10,733
<b>Facility Condition Index:</b>	0.15 - <b>Good</b>	<b>City Code:</b>	ONAMIA	<b>Ext. Gross Area:</b>	264
<b>Building Code:</b>	R2900306720	<b>Cost Model Name:</b>	Single-family Residence	<b>Current Replacement Value:</b>	\$67,657
<b>Building Name:</b>	MLKathio SP Petaga CG Cabin 5	<b>Address:</b>	15066 KATHIO STATE PARK RD	<b>Deferred Maintenance:</b>	\$12,165
<b>Facility Condition Index:</b>	0.18 - <b>Fair</b>	<b>City Code:</b>	ONAMIA	<b>Ext. Gross Area:</b>	264
<b>Building Code:</b>	R2900306830	<b>Cost Model Name:</b>	Single-story Restroom Facility	<b>Current Replacement Value:</b>	\$408,951
<b>Building Name:</b>	MLKathio SP Petaga CG Sanitation	<b>Address:</b>	15066 KATHIO STATE PARK RD	<b>Deferred Maintenance:</b>	\$81,446
<b>Facility Condition Index:</b>	0.20 - <b>Fair</b>	<b>City Code:</b>	ONAMIA	<b>Ext. Gross Area:</b>	1,177

**Building Code:** R2900306900  
**Building Name:** Mille Lacs Kathio SP Picnic Vault  
**Facility Condition Index:** 0.18 - **Fair**

**Building Code:** R2900306910  
**Building Name:** Mille Lacs Kathio SP Cold Storage  
**Facility Condition Index:** 0.43 - **Poor**

**Building Code:** R2900307240  
**Building Name:** Mille Lacs Kathio SP Vault Toilet  
**Facility Condition Index:** 0.16 - **Fair**

**Building Code:** R2900308190  
**Building Name:** Mille Lacs Kathio SP Vault Concrete  
**Facility Condition Index:** 0.02 - **Excellent**

**Building Code:** R2900308310  
**Building Name:** Mille Lacs Kathio SP HQ Wood Shed  
**Facility Condition Index:** 0.06 - **Good**

**Building Code:** R2900308320  
**Building Name:** Mille Lacs Kathio SP HQ Salt Shed  
**Facility Condition Index:** 0.29 - **Fair**

**Cost Model Name:** Vault Toilet  
**Address:** 15066 KATHIO STATE PARK RD  
**City Code:** ONAMIA

**Cost Model Name:** Utility Shed  
**Address:** 15066 KATHIO STATE PARK RD  
**City Code:** ONAMIA

**Cost Model Name:** Vault Toilet  
**Address:** 15066 KATHIO STATE PARK RD  
**City Code:** ONAMIA

**Cost Model Name:** Vault Toilet  
**Address:** 15066 KATHIO STATE PARK RD  
**City Code:** ONAMIA

**Cost Model Name:** Utility Shed  
**Address:** 15066 KATHIO STATE PARK RD  
**City Code:** ONAMIA

**Cost Model Name:** Open Air Shelter  
**Address:** 15066 KATHIO STATE PARK RD  
**City Code:** ONAMIA

**Current Replacement Value:** \$19,808  
**Deferred Maintenance:** \$3,474  
**Ext. Gross Area:** 47

**Current Replacement Value:** \$15,111  
**Deferred Maintenance:** \$6,431  
**Ext. Gross Area:** 100

**Current Replacement Value:** \$19,016  
**Deferred Maintenance:** \$3,115  
**Ext. Gross Area:** 47

**Current Replacement Value:** \$30,223  
**Deferred Maintenance:** \$604  
**Ext. Gross Area:** 47

**Current Replacement Value:** \$81,898  
**Deferred Maintenance:** \$5,173  
**Ext. Gross Area:** 135

**Current Replacement Value:** \$13,280  
**Deferred Maintenance:** \$3,835  
**Ext. Gross Area:** 89

**Site: R290044 - Minneopa State Park**

**Building Code:** R2900400540  
**Building Name:** Minneopa SP Granary Storage  
**Facility Condition Index:** 0.33 - **Poor**

**Building Code:** R2900400550  
**Building Name:** Minneopa Seppmann Windmill Pumphse  
**Facility Condition Index:** 0.73 - **Crisis**

**Building Code:** R2900400560  
**Building Name:** Minneopa SP CG Sanitation  
**Facility Condition Index:** 0.24 - **Fair**

**Building Code:** R2900400570  
**Building Name:** Minneopa SP Picnic Shelter 1  
**Facility Condition Index:** 0.33 - **Poor**

**Building Code:** R2900400580  
**Building Name:** Minneopa SP Pump House  
**Facility Condition Index:** 0.33 - **Poor**

**Cost Model Name:** Bunker  
**Address:** 54497 GADWALL RD  
**City Code:** MANKATO

**Cost Model Name:** Bunker  
**Address:** 54497 GADWALL RD  
**City Code:** MANKATO

**Cost Model Name:** Single-story Restroom Facility  
**Address:** 54497 GADWALL RD  
**City Code:** MANKATO

**Cost Model Name:** Open Air Shelter  
**Address:** 54497 GADWALL RD  
**City Code:** MANKATO

**Cost Model Name:** Bunker  
**Address:** 54497 GADWALL RD  
**City Code:** MANKATO

**Current Replacement Value:** \$382,645  
**Deferred Maintenance:** \$126,343  
**Ext. Gross Area:** 1,472

**Current Replacement Value:** \$1,558,696  
**Deferred Maintenance:** \$1,139,285  
**Ext. Gross Area:** 1,745

**Current Replacement Value:** \$315,655  
**Deferred Maintenance:** \$77,139  
**Ext. Gross Area:** 521

**Current Replacement Value:** \$403,957  
**Deferred Maintenance:** \$133,306  
**Ext. Gross Area:** 2,756

**Current Replacement Value:** \$72,389  
**Deferred Maintenance:** \$24,091  
**Ext. Gross Area:** 81

<b>Building Code:</b>	R2900400590	<b>Cost Model Name:</b>	Single-story Office/Public Access Facility	<b>Current Replacement Value:</b>	\$262,571
<b>Building Name:</b>	Minneopa SP Interp Center	<b>Address:</b>	54497 GADWALL RD	<b>Deferred Maintenance:</b>	\$86,504
<b>Facility Condition Index:</b>	0.33 - <b>Poor</b>	<b>City Code:</b>	MANKATO	<b>Ext. Gross Area:</b>	708
<b>Building Code:</b>	R2900400600	<b>Cost Model Name:</b>	Single-story Restroom Facility	<b>Current Replacement Value:</b>	\$384,013
<b>Building Name:</b>	Minneopa SP Sanitation	<b>Address:</b>	54497 GADWALL RD	<b>Deferred Maintenance:</b>	\$114,882
<b>Facility Condition Index:</b>	0.30 - <b>Fair</b>	<b>City Code:</b>	MANKATO	<b>Ext. Gross Area:</b>	650
<b>Building Code:</b>	R2900400620	<b>Cost Model Name:</b>	Single-story Office/Public Access Facility	<b>Current Replacement Value:</b>	\$480,515
<b>Building Name:</b>	Minneopa SP Office	<b>Address:</b>	21009 547TH AVE	<b>Deferred Maintenance:</b>	\$157,621
<b>Facility Condition Index:</b>	0.33 - <b>Poor</b>	<b>City Code:</b>	MANKATO	<b>Ext. Gross Area:</b>	1,160
<b>Building Code:</b>	R2900400630	<b>Cost Model Name:</b>	Single-story Work Facility	<b>Current Replacement Value:</b>	\$11,760
<b>Building Name:</b>	Minneopa SP Shop Area Shed	<b>Address:</b>	54497 GADWALL RD	<b>Deferred Maintenance:</b>	\$8,820
<b>Facility Condition Index:</b>	0.75 - <b>Crisis</b>	<b>City Code:</b>	MANKATO	<b>Ext. Gross Area:</b>	320
<b>Building Code:</b>	R2900400640	<b>Cost Model Name:</b>	Single-story Work Facility	<b>Current Replacement Value:</b>	\$471,969
<b>Building Name:</b>	Minneopa SP Shop	<b>Address:</b>	54497 GADWALL RD	<b>Deferred Maintenance:</b>	\$71,165
<b>Facility Condition Index:</b>	0.15 - <b>Fair</b>	<b>City Code:</b>	MANKATO	<b>Ext. Gross Area:</b>	1,460
<b>Building Code:</b>	R2900400660	<b>Cost Model Name:</b>	Single-story Work Facility	<b>Current Replacement Value:</b>	\$202,606
<b>Building Name:</b>	Minneopa SP Shop Area Cold Storage	<b>Address:</b>	54497 GADWALL RD	<b>Deferred Maintenance:</b>	\$63,677
<b>Facility Condition Index:</b>	0.31 - <b>Poor</b>	<b>City Code:</b>	MANKATO	<b>Ext. Gross Area:</b>	828
<b>Building Code:</b>	R2900402740	<b>Cost Model Name:</b>	Utility Shed	<b>Current Replacement Value:</b>	\$8,099
<b>Building Name:</b>	Minneopa SP Oil House	<b>Address:</b>	54497 GADWALL RD	<b>Deferred Maintenance:</b>	\$3,094
<b>Facility Condition Index:</b>	0.38 - <b>Poor</b>	<b>City Code:</b>	MANKATO	<b>Ext. Gross Area:</b>	48
<b>Building Code:</b>	R2900403350	<b>Cost Model Name:</b>	Vault Toilet	<b>Current Replacement Value:</b>	\$12,533
<b>Building Name:</b>	Minneopa SP Picnic Ar Vault Toilet	<b>Address:</b>	54497 GADWALL RD	<b>Deferred Maintenance:</b>	\$658
<b>Facility Condition Index:</b>	0.05 - <b>Good</b>	<b>City Code:</b>	MANKATO	<b>Ext. Gross Area:</b>	34
<b>Building Code:</b>	R2900403360	<b>Cost Model Name:</b>	Vault Toilet	<b>Current Replacement Value:</b>	\$12,533
<b>Building Name:</b>	Minneopa Seppmann Windmill Vault	<b>Address:</b>	54497 GADWALL RD	<b>Deferred Maintenance:</b>	\$3,246
<b>Facility Condition Index:</b>	0.26 - <b>Fair</b>	<b>City Code:</b>	MANKATO	<b>Ext. Gross Area:</b>	34
<b>Building Code:</b>	R2900403370	<b>Cost Model Name:</b>	Vault Toilet	<b>Current Replacement Value:</b>	\$12,533
<b>Building Name:</b>	Minneopa SP Picnic Area Mens Vault	<b>Address:</b>	54497 GADWALL RD	<b>Deferred Maintenance:</b>	\$658
<b>Facility Condition Index:</b>	0.05 - <b>Good</b>	<b>City Code:</b>	MANKATO	<b>Ext. Gross Area:</b>	30
<b>Building Code:</b>	R2900403380	<b>Cost Model Name:</b>	Vault Toilet	<b>Current Replacement Value:</b>	\$12,217
<b>Building Name:</b>	Minneopa SP Picnic Area Wmns Vault	<b>Address:</b>	54497 GADWALL RD	<b>Deferred Maintenance:</b>	\$651
<b>Facility Condition Index:</b>	0.05 - <b>Good</b>	<b>City Code:</b>	MANKATO	<b>Ext. Gross Area:</b>	30
<b>Building Code:</b>	R2900404310	<b>Cost Model Name:</b>	Single-family Residence	<b>Current Replacement Value:</b>	\$115,435
<b>Building Name:</b>	Minneopa SP CG Site 16 Cabin	<b>Address:</b>	54497 GADWALL RD	<b>Deferred Maintenance:</b>	\$18,611
<b>Facility Condition Index:</b>	0.16 - <b>Fair</b>	<b>City Code:</b>	MANKATO	<b>Ext. Gross Area:</b>	264

**Building Code:** R2900404320  
**Building Name:** Minneopa SP CG Site 16 Vault Toilet  
**Facility Condition Index:** 0.26 - **Fair**

**Building Code:** R2900404380  
**Building Name:** Minneopa SP Contact Station  
**Facility Condition Index:** 0.11 - **Good**

**Building Code:** R2900405390  
**Building Name:** Minneopa SP Quonset  
**Facility Condition Index:** 0.33 - **Poor**

**Building Code:** R2900405700  
**Building Name:** Minneopa SP Bison Well House  
**Facility Condition Index:** 0.02 - **Excellent**

**Building Code:** R2900405840  
**Building Name:** Minneopa SP Bison Pasture Storage  
**Facility Condition Index:** 0.02 - **Excellent**

**Building Code:** R2900440010  
**Building Name:** Minneopa SP Morse Property House  
**Facility Condition Index:** 0.70 - **Crisis**

**Building Code:** R2900440020  
**Building Name:** Minneopa SP Morse Property Trailer  
**Facility Condition Index:** 0.83 - **Crisis**

**Cost Model Name:** Vault Toilet  
**Address:** 54497 GADWALL RD  
**City Code:** MANKATO

**Cost Model Name:** Single-story Office/Public Access Facility  
**Address:** 54497 GADWALL RD  
**City Code:** MANKATO

**Cost Model Name:** Butler-style Warehouse Building  
**Address:** 54497 GADWALL RD  
**City Code:** MANKATO

**Cost Model Name:** Utility Shed  
**Address:** 54497 Gadwall Road  
**City Code:** MANKATO

**Cost Model Name:** Single-story Work Facility  
**Address:** 54497 Gadwall Road  
**City Code:** MANKATO

**Cost Model Name:** Single-family Residence  
**Address:** 52698 HWY 68  
**City Code:** LAKE CRYSTAL

**Cost Model Name:** Single-story Work Facility  
**Address:** 52698 HWY 68  
**City Code:** LAKE CRYSTAL

**Current Replacement Value:** \$12,533  
**Deferred Maintenance:** \$3,246  
**Ext. Gross Area:** 34

**Current Replacement Value:** \$412,732  
**Deferred Maintenance:** \$45,451  
**Ext. Gross Area:** 1,156

**Current Replacement Value:** \$426,245  
**Deferred Maintenance:** \$140,661  
**Ext. Gross Area:** 5,000

**Current Replacement Value:** \$56,467  
**Deferred Maintenance:** \$1,137  
**Ext. Gross Area:** 36

**Current Replacement Value:** \$279,038  
**Deferred Maintenance:** \$5,581  
**Ext. Gross Area:** 1,324

**Current Replacement Value:** \$1,032,453  
**Deferred Maintenance:** \$720,607  
**Ext. Gross Area:** 2,500

**Current Replacement Value:** \$13,203  
**Deferred Maintenance:** \$10,986  
**Ext. Gross Area:** 160

**Site: R290045 - Minnesota Valley SRA**

**Building Code:** R2900600320  
**Building Name:** MN Valley SRA Lawrence Strait House  
**Facility Condition Index:** 0.29 - **Fair**

**Building Code:** R2900601250  
**Building Name:** Minnesota Valley SRA Trails Center  
**Facility Condition Index:** 0.18 - **Fair**

**Building Code:** R2900601350  
**Building Name:** MN Valley SRA Walk-in Vault Toilet  
**Facility Condition Index:** 0.46 - **Poor**

**Building Code:** R2900601360  
**Building Name:** MN Valley SRA Walk-in Vault Toilet  
**Facility Condition Index:** 0.48 - **Poor**

**Cost Model Name:** Single-family Residence  
**Address:** 19825 PARK BLVD  
**City Code:** JORDAN

**Cost Model Name:** Single-story Office/Public Access Facility  
**Address:** 19825 PARK BLVD  
**City Code:** JORDAN

**Cost Model Name:** Vault Toilet  
**Address:** 19825 PARK BLVD  
**City Code:** JORDAN

**Cost Model Name:** Vault Toilet  
**Address:** 19825 PARK BLVD  
**City Code:** JORDAN

**Current Replacement Value:** \$591,170  
**Deferred Maintenance:** \$174,087  
**Ext. Gross Area:** 1,587

**Current Replacement Value:** \$258,385  
**Deferred Maintenance:** \$47,600  
**Ext. Gross Area:** 768

**Current Replacement Value:** \$24,713  
**Deferred Maintenance:** \$11,294  
**Ext. Gross Area:** 64

**Current Replacement Value:** \$10,948  
**Deferred Maintenance:** \$5,220  
**Ext. Gross Area:** 28

**Building Code:** R2900601370  
**Building Name:** MN Valley SRA CG Site11 Wmn L Vault  
**Facility Condition Index:** 0.42 - **Poor**

**Building Code:** R2900601380  
**Building Name:** MN Valley SRA CG Site11 Men R Vault  
**Facility Condition Index:** 0.45 - **Poor**

**Building Code:** R2900601390  
**Building Name:** MN Valley SRA CG Site24 Men L Vault  
**Facility Condition Index:** 0.43 - **Poor**

**Building Code:** R2900601400  
**Building Name:** MN Valley SRA CG Site24 Wmn R Vault  
**Facility Condition Index:** 0.42 - **Poor**

**Building Code:** R2900601410  
**Building Name:** MN Valley SRA Trail Ctr Vault  
**Facility Condition Index:** 0.26 - **Fair**

**Building Code:** R2900601420  
**Building Name:** MN Valley SRA Trail Ctr Vault  
**Facility Condition Index:** 0.26 - **Fair**

**Building Code:** R2900601430  
**Building Name:** MN Valley SRA Grp CG Picnic Vault  
**Facility Condition Index:** 0.42 - **Poor**

**Building Code:** R2900601440  
**Building Name:** MN Valley SRA Grp CG Picnic Vault  
**Facility Condition Index:** 0.26 - **Fair**

**Building Code:** R2900601850  
**Building Name:** Minnesota Valley SRA Shop  
**Facility Condition Index:** 0.17 - **Fair**

**Building Code:** R2900601930  
**Building Name:** Minnesota Valley SRA Wood Storage  
**Facility Condition Index:** 0.68 - **Crisis**

**Building Code:** R2900602070  
**Building Name:** MN Valley SRA Carver Rap Pic Shel 2  
**Facility Condition Index:** 0.28 - **Fair**

**Cost Model Name:** Vault Toilet  
**Address:** 19825 PARK BLVD  
**City Code:** JORDAN

**Cost Model Name:** Vault Toilet  
**Address:** 19825 PARK BLVD  
**City Code:** JORDAN

**Cost Model Name:** Vault Toilet  
**Address:** 19825 PARK BLVD  
**City Code:** JORDAN

**Cost Model Name:** Vault Toilet  
**Address:** 19825 PARK BLVD  
**City Code:** JORDAN

**Cost Model Name:** Vault Toilet  
**Address:** 19825 PARK BLVD  
**City Code:** JORDAN

**Cost Model Name:** Vault Toilet  
**Address:** 19825 PARK BLVD  
**City Code:** JORDAN

**Cost Model Name:** Vault Toilet  
**Address:** 19825 PARK BLVD  
**City Code:** JORDAN

**Cost Model Name:** Vault Toilet  
**Address:** 19825 PARK BLVD  
**City Code:** JORDAN

**Cost Model Name:** Single-story Work Facility  
**Address:** 19825 PARK BLVD  
**City Code:** JORDAN

**Cost Model Name:** Utility Shed  
**Address:** 19825 PARK BLVD  
**City Code:** JORDAN

**Cost Model Name:** Open Air Storage Structure  
**Address:** 19825 PARK BLVD  
**City Code:** JORDAN

**Current Replacement Value:** \$21,725  
**Deferred Maintenance:** \$9,126  
**Ext. Gross Area:** 56

**Current Replacement Value:** \$21,725  
**Deferred Maintenance:** \$9,825  
**Ext. Gross Area:** 56

**Current Replacement Value:** \$19,290  
**Deferred Maintenance:** \$8,322  
**Ext. Gross Area:** 56

**Current Replacement Value:** \$21,725  
**Deferred Maintenance:** \$9,126  
**Ext. Gross Area:** 56

**Current Replacement Value:** \$10,948  
**Deferred Maintenance:** \$2,832  
**Ext. Gross Area:** 28

**Current Replacement Value:** \$10,948  
**Deferred Maintenance:** \$2,832  
**Ext. Gross Area:** 28

**Current Replacement Value:** \$10,948  
**Deferred Maintenance:** \$4,591  
**Ext. Gross Area:** 28

**Current Replacement Value:** \$18,524  
**Deferred Maintenance:** \$4,786  
**Ext. Gross Area:** 48

**Current Replacement Value:** \$593,742  
**Deferred Maintenance:** \$103,845  
**Ext. Gross Area:** 3,024

**Current Replacement Value:** \$12,467  
**Deferred Maintenance:** \$8,539  
**Ext. Gross Area:** 81

**Current Replacement Value:** \$66,444  
**Deferred Maintenance:** \$18,831  
**Ext. Gross Area:** 680

**Site: R290046 - Monson Lake State Park**

**Building Code:** R2900401000  
**Building Name:** Monson Lake SP CG Sanitation  
**Facility Condition Index:** 0.34 - **Poor**

**Building Code:** R2900401010  
**Building Name:** Monson Lake SP Contact Station  
**Facility Condition Index:** 0.16 - **Fair**

**Building Code:** R2900401020  
**Building Name:** Monson Lake SP Picnic Shelter 2  
**Facility Condition Index:** 0.19 - **Fair**

**Building Code:** R2900404360  
**Building Name:** Monson Lake SP Cold Storage  
**Facility Condition Index:** 0.34 - **Poor**

**Building Code:** R2900404370  
**Building Name:** Monson Lake SP Boat Landg Vault  
**Facility Condition Index:** 0.13 - **Good**

**Building Code:** R2900404870  
**Building Name:** Monson Lake SP Picnic Area Vault  
**Facility Condition Index:** 0.11 - **Good**

**Building Code:** R2900405400  
**Building Name:** Monson Lake SP Shed  
**Facility Condition Index:** 0.14 - **Good**

**Cost Model Name:** Single-story Restroom Facility  
**Address:** 1690 15TH ST NE  
**City Code:** SUNBURG

**Cost Model Name:** Single-story Office/Public Access Facility  
**Address:** 1690 15TH ST NE  
**City Code:** SUNBURG

**Cost Model Name:** Bunker  
**Address:** 1690 15TH ST NE  
**City Code:** SUNBURG

**Cost Model Name:** Utility Shed  
**Address:** 1690 15TH ST NE  
**City Code:** SUNBURG

**Cost Model Name:** Vault Toilet  
**Address:** 1690 15TH ST NE  
**City Code:** SUNBURG

**Cost Model Name:** Vault Toilet  
**Address:** 1690 15TH ST NE  
**City Code:** SUNBURG

**Cost Model Name:** Utility Shed  
**Address:** 1690 15TH ST NE  
**City Code:** SUNBURG

**Current Replacement Value:** \$272,601  
**Deferred Maintenance:** \$93,601  
**Ext. Gross Area:** 410

**Current Replacement Value:** \$322,543  
**Deferred Maintenance:** \$52,719  
**Ext. Gross Area:** 1,056

**Current Replacement Value:** \$859,308  
**Deferred Maintenance:** \$159,533  
**Ext. Gross Area:** 1,133

**Current Replacement Value:** \$27,555  
**Deferred Maintenance:** \$9,415  
**Ext. Gross Area:** 96

**Current Replacement Value:** \$16,421  
**Deferred Maintenance:** \$2,074  
**Ext. Gross Area:** 54

**Current Replacement Value:** \$21,210  
**Deferred Maintenance:** \$2,351  
**Ext. Gross Area:** 54

**Current Replacement Value:** \$33,521  
**Deferred Maintenance:** \$4,735  
**Ext. Gross Area:** 144

**Site: R290047 - Moose Lake State Park**

**Building Code:** R2900204320  
**Building Name:** Moose Lake SP Grp CG Spring House  
**Facility Condition Index:** 0.19 - **Fair**

**Building Code:** R2900204360  
**Building Name:** Moose Lake SP Shop  
**Facility Condition Index:** 0.14 - **Good**

**Building Code:** R2900205830  
**Building Name:** Moose Lake SP CG C-Lane E Vault  
**Facility Condition Index:** 0.10 - **Good**

**Building Code:** R2900205840  
**Building Name:** Moose Lake SP CG C-Lane W Vault  
**Facility Condition Index:** 0.10 - **Good**

**Cost Model Name:** Utility Shed  
**Address:** 4252 CTY RD 137  
**City Code:** MOOSE LAKE

**Cost Model Name:** Single-story Work Facility  
**Address:** 4252 CTY RD 137  
**City Code:** MOOSE LAKE

**Cost Model Name:** Vault Toilet  
**Address:** 4252 CTY RD 137  
**City Code:** MOOSE LAKE

**Cost Model Name:** Vault Toilet  
**Address:** 4252 CTY RD 137  
**City Code:** MOOSE LAKE

**Current Replacement Value:** \$54,174  
**Deferred Maintenance:** \$10,165  
**Ext. Gross Area:** 36

**Current Replacement Value:** \$158,786  
**Deferred Maintenance:** \$22,302  
**Ext. Gross Area:** 576

**Current Replacement Value:** \$17,875  
**Deferred Maintenance:** \$1,788  
**Ext. Gross Area:** 37

**Current Replacement Value:** \$17,875  
**Deferred Maintenance:** \$1,788  
**Ext. Gross Area:** 37



**Building Code:** R2900205850  
**Building Name:** Moose Lake SP Beach Picnic E Vault  
**Facility Condition Index:** 0.10 - **Good**

**Cost Model Name:** Vault Toilet  
**Address:** 4252 CTY RD 137  
**City Code:** MOOSE LAKE

**Current Replacement Value:** \$17,875  
**Deferred Maintenance:** \$1,788  
**Ext. Gross Area:** 35

**Building Code:** R2900205860  
**Building Name:** Moose Lake SP Beach Picnic W Vault  
**Facility Condition Index:** 0.10 - **Good**

**Cost Model Name:** Vault Toilet  
**Address:** 4252 CTY RD 137  
**City Code:** MOOSE LAKE

**Current Replacement Value:** \$17,875  
**Deferred Maintenance:** \$1,788  
**Ext. Gross Area:** 35

**Building Code:** R2900205890  
**Building Name:** Moose Lake SP Boat Landing Vault  
**Facility Condition Index:** 0.10 - **Good**

**Cost Model Name:** Vault Toilet  
**Address:** 4252 CTY RD 137  
**City Code:** MOOSE LAKE

**Current Replacement Value:** \$17,875  
**Deferred Maintenance:** \$1,788  
**Ext. Gross Area:** 35

**Building Code:** R2900205900  
**Building Name:** Moose Lake SP Grp CG Vault Toilet  
**Facility Condition Index:** 0.21 - **Fair**

**Cost Model Name:** Vault Toilet  
**Address:** 4252 CTY RD 137  
**City Code:** MOOSE LAKE

**Current Replacement Value:** \$14,515  
**Deferred Maintenance:** \$3,017  
**Ext. Gross Area:** 24

**Building Code:** R2900205940  
**Building Name:** Moose Lake SP CG Spring House  
**Facility Condition Index:** 0.17 - **Fair**

**Cost Model Name:** Utility Shed  
**Address:** 4252 CTY RD 137  
**City Code:** MOOSE LAKE

**Current Replacement Value:** \$56,401  
**Deferred Maintenance:** \$9,691  
**Ext. Gross Area:** 49

**Building Code:** R2900207400  
**Building Name:** Moose Lake SP CG Sanitation  
**Facility Condition Index:** 0.19 - **Fair**

**Cost Model Name:** Single-story Restroom Facility  
**Address:** 4252 CTY RD 137  
**City Code:** MOOSE LAKE

**Current Replacement Value:** \$331,551  
**Deferred Maintenance:** \$63,330  
**Ext. Gross Area:** 850

**Building Code:** R2900207470  
**Building Name:** Moose Lake SP Heat/Cold Storage  
**Facility Condition Index:** 0.12 - **Good**

**Cost Model Name:** Single-story Work Facility  
**Address:** 4252 CTY RD 137  
**City Code:** MOOSE LAKE

**Current Replacement Value:** \$540,603  
**Deferred Maintenance:** \$63,979  
**Ext. Gross Area:** 2,016

**Building Code:** R2900208490  
**Building Name:** Moose Lake SP Cold Storage  
**Facility Condition Index:** 0.06 - **Good**

**Cost Model Name:** Utility Shed  
**Address:** 4252 CTY RD 137  
**City Code:** MOOSE LAKE

**Current Replacement Value:** \$13,331  
**Deferred Maintenance:** \$826  
**Ext. Gross Area:** 96

**Building Code:** R2900208600  
**Building Name:** Moose Lake SP Interpretive Ctr  
**Facility Condition Index:** 0.07 - **Good**

**Cost Model Name:** Single-story Office/Public Access Facility  
**Address:** 4252 CTY RD 137  
**City Code:** MOOSE LAKE

**Current Replacement Value:** \$1,381,764  
**Deferred Maintenance:** \$101,425  
**Ext. Gross Area:** 4,474

**Building Code:** R2900208650  
**Building Name:** Moose Lake SP CG Sites 10/11 Vault  
**Facility Condition Index:** 0.07 - **Good**

**Cost Model Name:** Vault Toilet  
**Address:** 4252 CTY RD 137  
**City Code:** MOOSE LAKE

**Current Replacement Value:** \$21,687  
**Deferred Maintenance:** \$1,569  
**Ext. Gross Area:** 50

**Site: R290048 - Myre-Big Island State Park**

**Building Code:** R2900405830  
**Building Name:** Myre-Big Isl SP CG San Bldg  
**Facility Condition Index:** 0.02 - **Excellent**

**Cost Model Name:** Single-story Restroom Facility  
**Address:** 19499 780th Ave  
**City Code:** ALBERT LEA

**Current Replacement Value:** \$457,989  
**Deferred Maintenance:** \$9,160  
**Ext. Gross Area:** 1,385

<b>Building Code:</b>	R2900500590	<b>Cost Model Name:</b>	Single-story Office/Public Access Facility	<b>Current Replacement Value:</b>	\$574,398
<b>Building Name:</b>	Myre-Big Isl SP NY Pt Grp Rec Hall	<b>Address:</b>	19499 780TH AVE	<b>Deferred Maintenance:</b>	\$112,821
<b>Facility Condition Index:</b>	0.20 - Fair	<b>City Code:</b>	ALBERT LEA	<b>Ext. Gross Area:</b>	2,100
<b>Building Code:</b>	R2900500610	<b>Cost Model Name:</b>	Utility Shed	<b>Current Replacement Value:</b>	\$87,554
<b>Building Name:</b>	Myre-Big Isl SP White Fox Pumphouse	<b>Address:</b>	19499 780TH AVE	<b>Deferred Maintenance:</b>	\$15,278
<b>Facility Condition Index:</b>	0.17 - Fair	<b>City Code:</b>	ALBERT LEA	<b>Ext. Gross Area:</b>	108
<b>Building Code:</b>	R2900500640	<b>Cost Model Name:</b>	Open Air Storage Structure	<b>Current Replacement Value:</b>	\$235,863
<b>Building Name:</b>	Myre-Big Island SP Picnic Ar Shel 2	<b>Address:</b>	19499 780TH AVE	<b>Deferred Maintenance:</b>	\$79,436
<b>Facility Condition Index:</b>	0.34 - Poor	<b>City Code:</b>	ALBERT LEA	<b>Ext. Gross Area:</b>	1,682
<b>Building Code:</b>	R2900500660	<b>Cost Model Name:</b>	Single-story Restroom Facility	<b>Current Replacement Value:</b>	\$270,052
<b>Building Name:</b>	Myre-Big Island SP Picnic Area San	<b>Address:</b>	19499 780TH AVE	<b>Deferred Maintenance:</b>	\$111,126
<b>Facility Condition Index:</b>	0.41 - Poor	<b>City Code:</b>	ALBERT LEA	<b>Ext. Gross Area:</b>	720
<b>Building Code:</b>	R2900500700	<b>Cost Model Name:</b>	Single-story Work Facility	<b>Current Replacement Value:</b>	\$491,906
<b>Building Name:</b>	Myre-Big Island SP Wood Storage	<b>Address:</b>	19499 780TH AVE	<b>Deferred Maintenance:</b>	\$116,547
<b>Facility Condition Index:</b>	0.24 - Fair	<b>City Code:</b>	ALBERT LEA	<b>Ext. Gross Area:</b>	2,074
<b>Building Code:</b>	R2900500710	<b>Cost Model Name:</b>	Single-story Office/Public Access Facility	<b>Current Replacement Value:</b>	\$647,887
<b>Building Name:</b>	Myre-Big Isl SP NY Pt Grp Dine Hall	<b>Address:</b>	19499 780TH AVE	<b>Deferred Maintenance:</b>	\$135,155
<b>Facility Condition Index:</b>	0.21 - Fair	<b>City Code:</b>	ALBERT LEA	<b>Ext. Gross Area:</b>	2,472
<b>Building Code:</b>	R2900501960	<b>Cost Model Name:</b>	Single-story Office/Public Access Facility	<b>Current Replacement Value:</b>	\$753,321
<b>Building Name:</b>	Myre-Big Island SP Contact Station	<b>Address:</b>	19499 780TH AVE	<b>Deferred Maintenance:</b>	\$143,860
<b>Facility Condition Index:</b>	0.19 - Fair	<b>City Code:</b>	ALBERT LEA	<b>Ext. Gross Area:</b>	2,261
<b>Building Code:</b>	R2900502120	<b>Cost Model Name:</b>	Single-story Work Facility	<b>Current Replacement Value:</b>	\$763,392
<b>Building Name:</b>	Myre Big Isl RepShopColdStor	<b>Address:</b>	19499 780TH AVE	<b>Deferred Maintenance:</b>	\$122,114
<b>Facility Condition Index:</b>	0.16 - Fair	<b>City Code:</b>	ALBERT LEA	<b>Ext. Gross Area:</b>	3,024
<b>Building Code:</b>	R2900502480	<b>Cost Model Name:</b>	Vault Toilet	<b>Current Replacement Value:</b>	\$26,321
<b>Building Name:</b>	Myre-Big Isl SP NY Pt Grp Ctr Vault	<b>Address:</b>	19499 780TH AVE	<b>Deferred Maintenance:</b>	\$6,801
<b>Facility Condition Index:</b>	0.26 - Fair	<b>City Code:</b>	ALBERT LEA	<b>Ext. Gross Area:</b>	64
<b>Building Code:</b>	R2900502490	<b>Cost Model Name:</b>	Vault Toilet	<b>Current Replacement Value:</b>	\$25,534
<b>Building Name:</b>	Myre-Big Isl SP NY Pt Grp Ctr Vault	<b>Address:</b>	19499 780TH AVE	<b>Deferred Maintenance:</b>	\$7,681
<b>Facility Condition Index:</b>	0.30 - Poor	<b>City Code:</b>	ALBERT LEA	<b>Ext. Gross Area:</b>	64
<b>Building Code:</b>	R2900502500	<b>Cost Model Name:</b>	Utility Shed	<b>Current Replacement Value:</b>	\$16,394
<b>Building Name:</b>	Myre-Big Island SP Cold Storage	<b>Address:</b>	19499 780TH AVE	<b>Deferred Maintenance:</b>	\$16,394
<b>Facility Condition Index:</b>	1.00 - Crisis	<b>City Code:</b>	ALBERT LEA	<b>Ext. Gross Area:</b>	100
<b>Building Code:</b>	R2900502520	<b>Cost Model Name:</b>	Open Air Storage Structure	<b>Current Replacement Value:</b>	\$9,537
<b>Building Name:</b>	Myre-Big Island SP Shop Area Shed	<b>Address:</b>	19499 780TH AVE	<b>Deferred Maintenance:</b>	\$3,147
<b>Facility Condition Index:</b>	0.33 - Poor	<b>City Code:</b>	ALBERT LEA	<b>Ext. Gross Area:</b>	288

**Building Code:** R2900503780  
**Building Name:** Myre-Big Island SP Shop Cold Stor  
**Facility Condition Index:** 0.32 - **Poor**

**Building Code:** R2900503790  
**Building Name:** Myre-Big Isl SP White Fox CG Vault  
**Facility Condition Index:** 0.26 - **Fair**

**Building Code:** R2900503800  
**Building Name:** Myre-Big Isl SP Big Isl CG Vault  
**Facility Condition Index:** 0.26 - **Fair**

**Building Code:** R2900504460  
**Building Name:** Myre-Big Isl SP Big Isl CG Vault  
**Facility Condition Index:** 0.26 - **Fair**

**Building Code:** R2900504470  
**Building Name:** Myre-Big Isl SP White Fox CG Vault  
**Facility Condition Index:** 0.26 - **Fair**

**Building Code:** R2900504490  
**Building Name:** Myre-Big Island SP Picnic Ar Vault  
**Facility Condition Index:** 0.26 - **Fair**

**Building Code:** R2900504510  
**Building Name:** Myre-Big Isl SP Little Isl Grp Vault  
**Facility Condition Index:** 0.23 - **Fair**

**Building Code:** R2900504520  
**Building Name:** Myre-Big Island SP Bkpk Camp Vault  
**Facility Condition Index:** 0.35 - **Poor**

**Building Code:** R2900504530  
**Building Name:** Myre-Big Island SP Bkpk Camp Vault  
**Facility Condition Index:** 0.25 - **Fair**

**Building Code:** R2900504540  
**Building Name:** Myre-Big Island SP Bkpk Camp Vault  
**Facility Condition Index:** 0.42 - **Poor**

**Building Code:** R2900504550  
**Building Name:** Myre-Big Isl SP Big Isl CG Cabin  
**Facility Condition Index:** 0.11 - **Good**

**Building Code:** R2900504720  
**Building Name:** Myre-Big Island SP Wood Storage  
**Facility Condition Index:** 0.18 - **Fair**

**Cost Model Name:** Utility Shed  
**Address:** 19499 780TH AVE  
**City Code:** ALBERT LEA

**Cost Model Name:** Vault Toilet  
**Address:** 19499 780TH AVE  
**City Code:** ALBERT LEA

**Cost Model Name:** Vault Toilet  
**Address:** 19499 780TH AVE  
**City Code:** ALBERT LEA

**Cost Model Name:** Vault Toilet  
**Address:** 19499 780TH AVE  
**City Code:** ALBERT LEA

**Cost Model Name:** Vault Toilet  
**Address:** 19499 780TH AVE  
**City Code:** ALBERT LEA

**Cost Model Name:** Vault Toilet  
**Address:** 19499 780TH AVE  
**City Code:** ALBERT LEA

**Cost Model Name:** Vault Toilet  
**Address:** 19499 780TH AVE  
**City Code:** ALBERT LEA

**Cost Model Name:** Vault Toilet  
**Address:** 19499 780TH AVE  
**City Code:** ALBERT LEA

**Cost Model Name:** Vault Toilet  
**Address:** 19499 780TH AVE  
**City Code:** ALBERT LEA

**Cost Model Name:** Vault Toilet  
**Address:** 19499 780TH AVE  
**City Code:** ALBERT LEA

**Cost Model Name:** Single-family Residence  
**Address:** 19499 780TH AVE  
**City Code:** ALBERT LEA

**Cost Model Name:** Utility Shed  
**Address:** 19499 780TH AVE  
**City Code:** ALBERT LEA

**Current Replacement Value:** \$9,900  
**Deferred Maintenance:** \$3,185  
**Ext. Gross Area:** 81

**Current Replacement Value:** \$26,321  
**Deferred Maintenance:** \$6,801  
**Ext. Gross Area:** 64

**Current Replacement Value:** \$26,321  
**Deferred Maintenance:** \$6,801  
**Ext. Gross Area:** 64

**Current Replacement Value:** \$26,321  
**Deferred Maintenance:** \$6,801  
**Ext. Gross Area:** 64

**Current Replacement Value:** \$26,321  
**Deferred Maintenance:** \$6,801  
**Ext. Gross Area:** 64

**Current Replacement Value:** \$26,321  
**Deferred Maintenance:** \$6,801  
**Ext. Gross Area:** 64

**Current Replacement Value:** \$26,321  
**Deferred Maintenance:** \$6,145  
**Ext. Gross Area:** 64

**Current Replacement Value:** \$24,927  
**Deferred Maintenance:** \$8,722  
**Ext. Gross Area:** 64

**Current Replacement Value:** \$24,927  
**Deferred Maintenance:** \$6,341  
**Ext. Gross Area:** 64

**Current Replacement Value:** \$25,155  
**Deferred Maintenance:** \$10,682  
**Ext. Gross Area:** 64

**Current Replacement Value:** \$123,986  
**Deferred Maintenance:** \$13,900  
**Ext. Gross Area:** 260

**Current Replacement Value:** \$45,311  
**Deferred Maintenance:** \$8,312  
**Ext. Gross Area:** 240

**Building Code:** R2900505090  
**Building Name:** Myre-Big Isl SP White Fox San Bldg  
**Facility Condition Index:** 0.13 - **Good**

**Building Code:** R2900505240  
**Building Name:** Myre-Big Isl SP White Fox CG Vault  
**Facility Condition Index:** 0.22 - **Fair**

**Cost Model Name:** Single-story Restroom Facility  
**Address:** 19499 780TH AVE  
**City Code:** ALBERT LEA

**Cost Model Name:** Vault Toilet  
**Address:** 19499 780TH AVE  
**City Code:** ALBERT LEA

**Current Replacement Value:** \$557,390  
**Deferred Maintenance:** \$70,657  
**Ext. Gross Area:** 1,137

**Current Replacement Value:** \$19,919  
**Deferred Maintenance:** \$4,434  
**Ext. Gross Area:** 47

**Site: R290049 - Nerstrand Big Woods State Park**

**Building Code:** R2900500520  
**Building Name:** Nerstrand Big Woods SP Garage  
**Facility Condition Index:** 0.07 - **Good**

**Building Code:** R2900500540  
**Building Name:** Nerstrand Big Woods SP Shop  
**Facility Condition Index:** 0.26 - **Fair**

**Building Code:** R2900500570  
**Building Name:** Nerstrand Big Woods SP Cold Storage  
**Facility Condition Index:** 0.59 - **Crisis**

**Building Code:** R2900500580  
**Building Name:** Nerstrand Big Woods SP Sanitation  
**Facility Condition Index:** 0.53 - **Crisis**

**Building Code:** R2900502280  
**Building Name:** Nerstrand Big Woods SP Wood Shed  
**Facility Condition Index:** 0.33 - **Poor**

**Building Code:** R2900503860  
**Building Name:** Nerstrand Big Woods SP Recycle Shed  
**Facility Condition Index:** 0.33 - **Poor**

**Building Code:** R2900504140  
**Building Name:** Nerstrand Big Woods SP Contact Sta  
**Facility Condition Index:** 0.15 - **Fair**

**Building Code:** R2900505110  
**Building Name:** Nerstrand Big Woods SP CG San Bldg  
**Facility Condition Index:** 0.09 - **Good**

**Building Code:** R2900505120  
**Building Name:** Nerstrand Big Woods SP Grp CG Vault  
**Facility Condition Index:** 0.08 - **Good**

**Cost Model Name:** Single-story Work Facility  
**Address:** 9700 170TH ST E  
**City Code:** NERSTRAND

**Cost Model Name:** Single-story Work Facility  
**Address:** 9700 170TH ST E  
**City Code:** NERSTRAND

**Cost Model Name:** Utility Shed  
**Address:** 9700 170TH ST E  
**City Code:** NERSTRAND

**Cost Model Name:** Single-story Restroom Facility  
**Address:** 9700 170TH ST E  
**City Code:** NERSTRAND

**Cost Model Name:** Open Air Storage Structure  
**Address:** 9700 170TH ST E  
**City Code:** NERSTRAND

**Cost Model Name:** Open Air Storage Structure  
**Address:** 9700 170TH ST E  
**City Code:** NERSTRAND

**Cost Model Name:** Single-story Office/Public Access Facility  
**Address:** 9700 170TH ST E  
**City Code:** NERSTRAND

**Cost Model Name:** Single-story Restroom Facility  
**Address:** 9700 170TH ST E  
**City Code:** NERSTRAND

**Cost Model Name:** Vault Toilet  
**Address:** 9700 170TH ST E  
**City Code:** NERSTRAND

**Current Replacement Value:** \$128,505  
**Deferred Maintenance:** \$8,919  
**Ext. Gross Area:** 528

**Current Replacement Value:** \$337,174  
**Deferred Maintenance:** \$87,804  
**Ext. Gross Area:** 1,095

**Current Replacement Value:** \$21,776  
**Deferred Maintenance:** \$12,782  
**Ext. Gross Area:** 120

**Current Replacement Value:** \$436,522  
**Deferred Maintenance:** \$233,302  
**Ext. Gross Area:** 1,186

**Current Replacement Value:** \$18,919  
**Deferred Maintenance:** \$6,243  
**Ext. Gross Area:** 262

**Current Replacement Value:** \$21,829  
**Deferred Maintenance:** \$7,204  
**Ext. Gross Area:** 341

**Current Replacement Value:** \$960,388  
**Deferred Maintenance:** \$147,748  
**Ext. Gross Area:** 2,760

**Current Replacement Value:** \$425,570  
**Deferred Maintenance:** \$39,408  
**Ext. Gross Area:** 1,137

**Current Replacement Value:** \$19,108  
**Deferred Maintenance:** \$1,440  
**Ext. Gross Area:** 47

**Building Code:** R2900505560  
**Building Name:** Nerstrand Big Woods SP Wood Shed  
**Facility Condition Index:** 0.02 - **Excellent**

**Building Code:** R2900505800  
**Building Name:** Nerstrand Big Wds SP CG Vault Concr  
**Facility Condition Index:** 0.09 - **Good**

**Building Code:** R2900505810  
**Building Name:** Nerst-Big Wds SP Grp CG Vault Concr  
**Facility Condition Index:** 0.07 - **Good**

**Building Code:** R2900505820  
**Building Name:** Nerst-Big Wds SP Picnic Vault Concr  
**Facility Condition Index:** 0.09 - **Good**

**Cost Model Name:** Utility Shed  
**Address:** 9700 170TH ST E  
**City Code:** NERSTRAND

**Cost Model Name:** Vault Toilet  
**Address:** 9700 170TH ST E  
**City Code:** NERSTRAND

**Cost Model Name:** Vault Toilet  
**Address:** 9700 170TH ST E  
**City Code:** NERSTRAND

**Cost Model Name:** Vault Toilet  
**Address:** 9700 170TH ST E  
**City Code:** NERSTRAND

**Current Replacement Value:** \$3,556  
**Deferred Maintenance:** \$71  
**Ext. Gross Area:** 32

**Current Replacement Value:** \$18,129  
**Deferred Maintenance:** \$1,692  
**Ext. Gross Area:** 51

**Current Replacement Value:** \$19,822  
**Deferred Maintenance:** \$1,404  
**Ext. Gross Area:** 51

**Current Replacement Value:** \$19,822  
**Deferred Maintenance:** \$1,847  
**Ext. Gross Area:** 51

**Site: R290050 - Old Mill State Park**

**Building Code:** R2900102760  
**Building Name:** Old Mill SP Residence Garage  
**Facility Condition Index:** 0.22 - **Fair**

**Building Code:** R2900102770  
**Building Name:** Old Mill SP Residence  
**Facility Condition Index:** 0.11 - **Good**

**Building Code:** R2900102780  
**Building Name:** Old Mill SP Pump House  
**Facility Condition Index:** 0.12 - **Good**

**Building Code:** R2900102790  
**Building Name:** Old Mill SP Historic Cabin  
**Facility Condition Index:** 0.29 - **Fair**

**Building Code:** R2900102800  
**Building Name:** Old Mill SP Historic Flour Mill  
**Facility Condition Index:** 0.10 - **Good**

**Building Code:** R2900102810  
**Building Name:** Old Mill SP CG Sanitation  
**Facility Condition Index:** 0.37 - **Poor**

**Building Code:** R2900102820  
**Building Name:** Old Mill SP Picnic Area Sanitation  
**Facility Condition Index:** 0.24 - **Fair**

**Cost Model Name:** Single-story Work Facility  
**Address:** 33489 240TH AVE NW  
**City Code:** ARGYLE

**Cost Model Name:** Single-family Residence  
**Address:** 33569 240TH AVE NW  
**City Code:** ARGYLE

**Cost Model Name:** Utility Shed  
**Address:** 33489 240TH AVE NW  
**City Code:** ARGYLE

**Cost Model Name:** Single-family Residence  
**Address:** 33489 240TH AVE NW  
**City Code:** ARGYLE

**Cost Model Name:** Low-rise Office Building, 2 to 4 story  
**Address:** 33489 240TH AVE NW  
**City Code:** ARGYLE

**Cost Model Name:** Single-story Restroom Facility  
**Address:** 33489 240TH AVE NW  
**City Code:** ARGYLE

**Cost Model Name:** Single-story Restroom Facility  
**Address:** 33489 240TH AVE NW  
**City Code:** ARGYLE

**Current Replacement Value:** \$110,924  
**Deferred Maintenance:** \$23,991  
**Ext. Gross Area:** 720

**Current Replacement Value:** \$330,338  
**Deferred Maintenance:** \$36,352  
**Ext. Gross Area:** 2,016

**Current Replacement Value:** \$116,747  
**Deferred Maintenance:** \$13,599  
**Ext. Gross Area:** 160

**Current Replacement Value:** \$163,697  
**Deferred Maintenance:** \$47,798  
**Ext. Gross Area:** 672

**Current Replacement Value:** \$93,480  
**Deferred Maintenance:** \$9,448  
**Ext. Gross Area:** 864

**Current Replacement Value:** \$321,430  
**Deferred Maintenance:** \$119,922  
**Ext. Gross Area:** 825

**Current Replacement Value:** \$222,417  
**Deferred Maintenance:** \$54,313  
**Ext. Gross Area:** 408

**Building Code:** R2900102830  
**Building Name:** Old Mill SP Beach Bath House  
**Facility Condition Index:** 0.15 - **Good**

**Building Code:** R2900102840  
**Building Name:** Old Mill SP Water Tower  
**Facility Condition Index:** 0.30 - **Fair**

**Building Code:** R2900102850  
**Building Name:** Old Mill SP Shop  
**Facility Condition Index:** 0.18 - **Fair**

**Building Code:** R2900104300  
**Building Name:** Old Mill SP Picnic Area Shelter 2  
**Facility Condition Index:** 0.17 - **Fair**

**Building Code:** R2900105380  
**Building Name:** Old Mill SP Scout Camp Vault  
**Facility Condition Index:** 0.41 - **Poor**

**Building Code:** R2900106450  
**Building Name:** Old Mill SP Contact Station  
**Facility Condition Index:** 0.22 - **Fair**

**Building Code:** R2900106960  
**Building Name:** Old Mill SP CG Vault  
**Facility Condition Index:** 0.28 - **Fair**

**Building Code:** R2900108010  
**Building Name:** Old Mill SP Picnic Area Vault  
**Facility Condition Index:** 0.19 - **Fair**

**Building Code:** R2900108240  
**Building Name:** Old Mill SP Wood Shed  
**Facility Condition Index:** 0.10 - **Good**

**Building Code:** R2900110000  
**Building Name:** Old Mill SP CG Vault Toilet  
**Facility Condition Index:** 0.09 - **Good**

**Building Code:** R2900110010  
**Building Name:** Old Mill SP CG Vault Toilet  
**Facility Condition Index:** 0.10 - **Good**

**Building Code:** R2900500030  
**Building Name:** Old Mill SP Residence Shed  
**Facility Condition Index:** 0.22 - **Fair**

**Cost Model Name:** Single-story Restroom Facility  
**Address:** 33489 240TH AVE NW  
**City Code:** ARGYLE

**Cost Model Name:** Bunker  
**Address:** 33489 240TH AVE NW  
**City Code:** ARGYLE

**Cost Model Name:** Single-story Work Facility  
**Address:** 33489 240TH AVE NW  
**City Code:** ARGYLE

**Cost Model Name:** Open Air Shelter  
**Address:** 33489 240TH AVE NW  
**City Code:** ARGYLE

**Cost Model Name:** Vault Toilet  
**Address:** 33489 240TH AVE NW  
**City Code:** ARGYLE

**Cost Model Name:** Single-story Office/Public Access Facility  
**Address:** 33489 240TH AVE NW  
**City Code:** ARGYLE

**Cost Model Name:** Vault Toilet  
**Address:** 33489 240TH AVE NW  
**City Code:** ARGYLE

**Cost Model Name:** Vault Toilet  
**Address:** 33489 240TH AVE NW  
**City Code:** ARGYLE

**Cost Model Name:** Utility Shed  
**Address:** 33489 240TH AVE NW  
**City Code:** ARGYLE

**Cost Model Name:** Vault Toilet  
**Address:** 33489 240TH AVE NW  
**City Code:** ARGYLE

**Cost Model Name:** Vault Toilet  
**Address:** 33489 240TH AVE NW  
**City Code:** ARGYLE

**Cost Model Name:** Utility Shed  
**Address:** 33569 240TH AVE NW  
**City Code:** ARGYLE

**Current Replacement Value:** \$683,908  
**Deferred Maintenance:** \$101,967  
**Ext. Gross Area:** 1,320

**Current Replacement Value:** \$375,680  
**Deferred Maintenance:** \$111,221  
**Ext. Gross Area:** 632

**Current Replacement Value:** \$249,608  
**Deferred Maintenance:** \$44,395  
**Ext. Gross Area:** 1,494

**Current Replacement Value:** \$756,062  
**Deferred Maintenance:** \$132,289  
**Ext. Gross Area:** 1,312

**Current Replacement Value:** \$13,276  
**Deferred Maintenance:** \$5,482  
**Ext. Gross Area:** 30

**Current Replacement Value:** \$216,959  
**Deferred Maintenance:** \$48,724  
**Ext. Gross Area:** 711

**Current Replacement Value:** \$18,577  
**Deferred Maintenance:** \$5,214  
**Ext. Gross Area:** 42

**Current Replacement Value:** \$21,348  
**Deferred Maintenance:** \$3,991  
**Ext. Gross Area:** 48

**Current Replacement Value:** \$11,613  
**Deferred Maintenance:** \$1,161  
**Ext. Gross Area:** 72

**Current Replacement Value:** \$67,358  
**Deferred Maintenance:** \$6,038  
**Ext. Gross Area:** 70

**Current Replacement Value:** \$68,982  
**Deferred Maintenance:** \$6,898  
**Ext. Gross Area:** 70

**Current Replacement Value:** \$2,859  
**Deferred Maintenance:** \$617  
**Ext. Gross Area:** 18



**Site: R290051 - Red River SRA**

**Building Code:** R2900107760  
**Building Name:** Red River SRA Contact Station  
**Facility Condition Index:** 0.13 - **Good**

**Cost Model Name:** Single-story Office/Public Access Facility  
**Address:** 515 2ND ST NW  
**City Code:** EAST GRAND FORKS

**Current Replacement Value:** \$143,255  
**Deferred Maintenance:** \$18,562  
**Ext. Gross Area:** 413

**Building Code:** R2900108100  
**Building Name:** Red River SRA Sherlock Pk South San  
**Facility Condition Index:** 0.10 - **Good**

**Cost Model Name:** Single-story Restroom Facility  
**Address:** 515 2ND ST NW  
**City Code:** EAST GRAND FORKS

**Current Replacement Value:** \$190,415  
**Deferred Maintenance:** \$19,042  
**Ext. Gross Area:** 500

**Building Code:** R2900108110  
**Building Name:** Red River SRA Sherlock Pk North San  
**Facility Condition Index:** 0.10 - **Good**

**Cost Model Name:** Single-story Restroom Facility  
**Address:** 515 2ND ST NW  
**City Code:** EAST GRAND FORKS

**Current Replacement Value:** \$190,415  
**Deferred Maintenance:** \$19,042  
**Ext. Gross Area:** 500

**Building Code:** R2900108120  
**Building Name:** Red River SRA Sherlock Park Vault  
**Facility Condition Index:** 0.21 - **Fair**

**Cost Model Name:** Vault Toilet  
**Address:** 515 2ND ST NW  
**City Code:** EAST GRAND FORKS

**Current Replacement Value:** \$20,150  
**Deferred Maintenance:** \$4,208  
**Ext. Gross Area:** 48

**Building Code:** R2900108130  
**Building Name:** Red River SRA Sherlock Park Vault  
**Facility Condition Index:** 0.15 - **Good**

**Cost Model Name:** Vault Toilet  
**Address:** 515 2ND ST NW  
**City Code:** EAST GRAND FORKS

**Current Replacement Value:** \$20,150  
**Deferred Maintenance:** \$3,014  
**Ext. Gross Area:** 48

**Building Code:** R2900108320  
**Building Name:** Red River SRA Sherlock Pk Bathhouse  
**Facility Condition Index:** 0.11 - **Good**

**Cost Model Name:** Single-story Restroom Facility  
**Address:** 515 2ND ST NW  
**City Code:** EAST GRAND FORKS

**Current Replacement Value:** \$374,622  
**Deferred Maintenance:** \$39,460  
**Ext. Gross Area:** 500

**Building Code:** R2900108330  
**Building Name:** Red River SRA River Hgts Pic Shel 2  
**Facility Condition Index:** 0.10 - **Good**

**Cost Model Name:** Open Air Shelter  
**Address:** 515 2ND ST NW  
**City Code:** EAST GRAND FORKS

**Current Replacement Value:** \$116,923  
**Deferred Maintenance:** \$11,692  
**Ext. Gross Area:** 680

**Building Code:** R2900108340  
**Building Name:** Red River SRA River Hgts Pic Shel 2  
**Facility Condition Index:** 0.12 - **Good**

**Cost Model Name:** Open Air Shelter  
**Address:** 515 2ND ST NW  
**City Code:** EAST GRAND FORKS

**Current Replacement Value:** \$257,918  
**Deferred Maintenance:** \$30,147  
**Ext. Gross Area:** 1,500

**Building Code:** R2900108350  
**Building Name:** Red River SRA River Hgts Pic Shel 2  
**Facility Condition Index:** 0.30 - **Poor**

**Cost Model Name:** Open Air Shelter  
**Address:** 515 2ND ST NW  
**City Code:** EAST GRAND FORKS

**Current Replacement Value:** \$247,665  
**Deferred Maintenance:** \$74,789  
**Ext. Gross Area:** 1,500

**Building Code:** R2900108360  
**Building Name:** Red River SRA River Hgts Sanitation  
**Facility Condition Index:** 0.12 - **Good**

**Cost Model Name:** Single-story Restroom Facility  
**Address:** 515 2ND ST NW  
**City Code:** EAST GRAND FORKS

**Current Replacement Value:** \$271,890  
**Deferred Maintenance:** \$32,528  
**Ext. Gross Area:** 720

**Building Code:** R2900108370  
**Building Name:** Red River SRA HQ Cold Storage  
**Facility Condition Index:** 0.08 - **Good**

**Cost Model Name:** Utility Shed  
**Address:** 515 2ND ST NW  
**City Code:** EAST GRAND FORKS

**Current Replacement Value:** \$12,376  
**Deferred Maintenance:** \$988  
**Ext. Gross Area:** 80

**Site: R290052 - Rice Lake State Park**

**Building Code:** R2900500780  
**Building Name:** Rice Lake SP Picnic Area Pumphouse  
**Facility Condition Index:** 0.28 - **Fair**

**Cost Model Name:** Utility Shed  
**Address:** 8485 ROSE ST  
**City Code:** OWATONNA

**Current Replacement Value:** \$89,370  
**Deferred Maintenance:** \$24,899  
**Ext. Gross Area:** 114

**Building Code:** R2900500790  
**Building Name:** Rice Lake SP CG Sanitation  
**Facility Condition Index:** 0.34 - **Poor**

**Cost Model Name:** Single-story Restroom Facility  
**Address:** 8485 ROSE ST  
**City Code:** OWATONNA

**Current Replacement Value:** \$269,133  
**Deferred Maintenance:** \$92,041  
**Ext. Gross Area:** 689

**Building Code:** R2900500800  
**Building Name:** Rice Lake SP Picnic Area Sanitation  
**Facility Condition Index:** 0.39 - **Poor**

**Cost Model Name:** Single-story Restroom Facility  
**Address:** 8485 ROSE ST  
**City Code:** OWATONNA

**Current Replacement Value:** \$207,111  
**Deferred Maintenance:** \$80,442  
**Ext. Gross Area:** 307

**Building Code:** R2900500810  
**Building Name:** Rice Lake SP Cold Storage  
**Facility Condition Index:** 0.32 - **Poor**

**Cost Model Name:** Utility Shed  
**Address:** 8485 ROSE ST  
**City Code:** OWATONNA

**Current Replacement Value:** \$31,338  
**Deferred Maintenance:** \$10,025  
**Ext. Gross Area:** 182

**Building Code:** R2900500820  
**Building Name:** Rice Lake SP Contact Station  
**Facility Condition Index:** 0.16 - **Fair**

**Cost Model Name:** Single-story Office/Public Access Facility  
**Address:** 8485 ROSE ST  
**City Code:** OWATONNA

**Current Replacement Value:** \$1,098,155  
**Deferred Maintenance:** \$176,969  
**Ext. Gross Area:** 2,329

**Building Code:** R2900502030  
**Building Name:** Rice Lake SP Picnic Area Shelter 1  
**Facility Condition Index:** 0.10 - **Good**

**Cost Model Name:** Open Air Shelter  
**Address:** 8485 ROSE ST  
**City Code:** OWATONNA

**Current Replacement Value:** \$137,338  
**Deferred Maintenance:** \$14,102  
**Ext. Gross Area:** 845

**Building Code:** R2900503140  
**Building Name:** Rice Lake SP Grp CG Vault Toilet  
**Facility Condition Index:** 0.35 - **Poor**

**Cost Model Name:** Vault Toilet  
**Address:** 8485 ROSE ST  
**City Code:** OWATONNA

**Current Replacement Value:** \$13,222  
**Deferred Maintenance:** \$4,656  
**Ext. Gross Area:** 30

**Building Code:** R2900503150  
**Building Name:** Rice Lake SP Grp CG Vault Toilet  
**Facility Condition Index:** 0.35 - **Poor**

**Cost Model Name:** Vault Toilet  
**Address:** 8485 ROSE ST  
**City Code:** OWATONNA

**Current Replacement Value:** \$14,127  
**Deferred Maintenance:** \$5,008  
**Ext. Gross Area:** 30

**Building Code:** R2900504390  
**Building Name:** Rice Lake SP Shop  
**Facility Condition Index:** 0.12 - **Good**

**Cost Model Name:** Single-story Work Facility  
**Address:** 8485 ROSE ST  
**City Code:** OWATONNA

**Current Replacement Value:** \$635,581  
**Deferred Maintenance:** \$74,969  
**Ext. Gross Area:** 3,024

**Building Code:** R2900504400  
**Building Name:** Rice Lake SP Boat Land Vault Toilet  
**Facility Condition Index:** 0.21 - **Fair**

**Cost Model Name:** Vault Toilet  
**Address:** 8485 ROSE ST  
**City Code:** OWATONNA

**Current Replacement Value:** \$14,127  
**Deferred Maintenance:** \$2,939  
**Ext. Gross Area:** 39

**Building Code:** R2900504410  
**Building Name:** Rice Lake SP Grp CG Vault Toilet  
**Facility Condition Index:** 0.51 - **Crisis**

**Cost Model Name:** Vault Toilet  
**Address:** 8485 ROSE ST  
**City Code:** OWATONNA

**Current Replacement Value:** \$14,127  
**Deferred Maintenance:** \$7,147  
**Ext. Gross Area:** 39

**Building Code:** R2900504420  
**Building Name:** Rice Lake SP CG B-Loop Vault Toilet  
**Facility Condition Index:** 0.26 - **Fair**

**Cost Model Name:** Vault Toilet  
**Address:** 8485 ROSE ST  
**City Code:** OWATONNA

**Current Replacement Value:** \$14,127  
**Deferred Maintenance:** \$3,658  
**Ext. Gross Area:** 39

**Building Code:** R2900504430  
**Building Name:** Rice Lake SP Canoe CG Vault Toilet  
**Facility Condition Index:** 0.28 - **Fair**

**Building Code:** R2900505270  
**Building Name:** Rice Lake SP Picnic Shelter 1  
**Facility Condition Index:** 0.33 - **Poor**

**Building Code:** R2900505540  
**Building Name:** Rice Lake SP 3-Stall Cold Storage  
**Facility Condition Index:** 0.04 - **Excellent**

**Building Code:** R2900505590  
**Building Name:** Rice Lake SP CG Vault Concrete  
**Facility Condition Index:** 0.02 - **Excellent**

**Cost Model Name:** Vault Toilet  
**Address:** 8485 ROSE ST  
**City Code:** OWATONNA

**Cost Model Name:** Open Air Storage Structure  
**Address:** 8485 ROSE ST  
**City Code:** OWATONNA

**Cost Model Name:** Single-story Work Facility  
**Address:** 8485 ROSE ST  
**City Code:** OWATONNA

**Cost Model Name:** Vault Toilet  
**Address:** 8465 ROSE ST  
**City Code:** OWATONNA

**Current Replacement Value:** \$25,054  
**Deferred Maintenance:** \$7,134  
**Ext. Gross Area:** 30

**Current Replacement Value:** \$2,866  
**Deferred Maintenance:** \$946  
**Ext. Gross Area:** 51

**Current Replacement Value:** \$437,418  
**Deferred Maintenance:** \$15,711  
**Ext. Gross Area:** 3,047

**Current Replacement Value:** \$34,926  
**Deferred Maintenance:** \$699  
**Ext. Gross Area:** 51

**Site: R290053 - Sakatah Lake State Park**

**Building Code:** R2900500950  
**Building Name:** Sakatah Lake SP Contact Station  
**Facility Condition Index:** 0.21 - **Fair**

**Building Code:** R2900500970  
**Building Name:** Sakatah Lake SP Picnic Area San Bld  
**Facility Condition Index:** 0.19 - **Fair**

**Building Code:** R2900501000  
**Building Name:** Sakatah Lake SP Wood Shop  
**Facility Condition Index:** 0.25 - **Fair**

**Building Code:** R2900501010  
**Building Name:** Sakatah Lake SP Interp Center  
**Facility Condition Index:** 0.17 - **Fair**

**Building Code:** R2900501020  
**Building Name:** Sakatah Lake SP CG Fish Cleang Hse  
**Facility Condition Index:** 0.13 - **Good**

**Building Code:** R2900502400  
**Building Name:** Sakatah Lake SP CG Site 42 Vault  
**Facility Condition Index:** 0.26 - **Fair**

**Building Code:** R2900504020  
**Building Name:** Sakatah Lake SP Upper CG Vault  
**Facility Condition Index:** 0.26 - **Fair**

**Cost Model Name:** Single-story Office/Public Access Facility  
**Address:** 50499 SAKATAH LAKE SP RD  
**City Code:** WATERVILLE

**Cost Model Name:** Single-story Restroom Facility  
**Address:** 50499 SAKATAH LAKE SP RD  
**City Code:** WATERVILLE

**Cost Model Name:** Single-story Work Facility  
**Address:** 50499 SAKATAH LAKE SP RD  
**City Code:** WATERVILLE

**Cost Model Name:** Single-story Office/Public Access Facility  
**Address:** 50507 SAKATAH LAKE SP RD  
**City Code:** WATERVILLE

**Cost Model Name:** Utility Shed  
**Address:** 50499 SAKATAH LAKE SP RD  
**City Code:** WATERVILLE

**Cost Model Name:** Vault Toilet  
**Address:** 50499 SAKATAH LAKE SP RD  
**City Code:** WATERVILLE

**Cost Model Name:** Vault Toilet  
**Address:** 50499 SAKATAH LAKE SP RD  
**City Code:** WATERVILLE

**Current Replacement Value:** \$517,838  
**Deferred Maintenance:** \$111,169  
**Ext. Gross Area:** 1,302

**Current Replacement Value:** \$173,947  
**Deferred Maintenance:** \$32,413  
**Ext. Gross Area:** 404

**Current Replacement Value:** \$261,250  
**Deferred Maintenance:** \$66,024  
**Ext. Gross Area:** 2,009

**Current Replacement Value:** \$427,295  
**Deferred Maintenance:** \$72,241  
**Ext. Gross Area:** 1,064

**Current Replacement Value:** \$90,026  
**Deferred Maintenance:** \$11,965  
**Ext. Gross Area:** 120

**Current Replacement Value:** \$26,057  
**Deferred Maintenance:** \$6,742  
**Ext. Gross Area:** 39

**Current Replacement Value:** \$25,852  
**Deferred Maintenance:** \$6,674  
**Ext. Gross Area:** 39

**Building Code:** R2900504030  
**Building Name:** Sakatah Lake SP Picnic Area Vault  
**Facility Condition Index:** 0.43 - **Poor**

**Cost Model Name:** Vault Toilet  
**Address:** 50499 SAKATAH LAKE SP RD  
**City Code:** WATERVILLE

**Current Replacement Value:** \$25,852  
**Deferred Maintenance:** \$11,024  
**Ext. Gross Area:** 39

**Building Code:** R2900504160  
**Building Name:** Sakatah Lake SP Shop  
**Facility Condition Index:** 0.11 - **Good**

**Cost Model Name:** Single-story Work Facility  
**Address:** 50499 SAKATAH LAKE SP RD  
**City Code:** WATERVILLE

**Current Replacement Value:** \$585,316  
**Deferred Maintenance:** \$63,427  
**Ext. Gross Area:** 2,016

**Building Code:** R2900504270  
**Building Name:** Sakatah Lake SP CG Sanitation  
**Facility Condition Index:** 0.09 - **Good**

**Cost Model Name:** Single-story Restroom Facility  
**Address:** 50499 SAKATAH LAKE SP RD  
**City Code:** WATERVILLE

**Current Replacement Value:** \$417,203  
**Deferred Maintenance:** \$38,464  
**Ext. Gross Area:** 1,124

**Building Code:** R2900504280  
**Building Name:** Sakatah Lake SP CG Cabin  
**Facility Condition Index:** 0.16 - **Fair**

**Cost Model Name:** Single-family Residence  
**Address:** 50499 SAKATAH LAKE SP RD  
**City Code:** WATERVILLE

**Current Replacement Value:** \$107,509  
**Deferred Maintenance:** \$17,295  
**Ext. Gross Area:** 282

**Building Code:** R2900504290  
**Building Name:** Sakatah Lake SP Shed  
**Facility Condition Index:** 0.10 - **Good**

**Cost Model Name:** Single-story Work Facility  
**Address:** 50499 SAKATAH LAKE SP RD  
**City Code:** WATERVILLE

**Current Replacement Value:** \$202,964  
**Deferred Maintenance:** \$20,973  
**Ext. Gross Area:** 832

**Building Code:** R2900504300  
**Building Name:** Sakatah Lake SP Lower CG Vault  
**Facility Condition Index:** 0.21 - **Fair**

**Cost Model Name:** Vault Toilet  
**Address:** 50499 SAKATAH LAKE SP RD  
**City Code:** WATERVILLE

**Current Replacement Value:** \$25,852  
**Deferred Maintenance:** \$5,382  
**Ext. Gross Area:** 39

**Building Code:** R2900504310  
**Building Name:** Sakatah Lake SP CG Site 10 Vault  
**Facility Condition Index:** 0.26 - **Fair**

**Cost Model Name:** Vault Toilet  
**Address:** 50499 SAKATAH LAKE SP RD  
**City Code:** WATERVILLE

**Current Replacement Value:** \$26,057  
**Deferred Maintenance:** \$6,742  
**Ext. Gross Area:** 39

**Building Code:** R2900504320  
**Building Name:** Sakatah Lake SP CG Vault Toilet  
**Facility Condition Index:** 0.26 - **Fair**

**Cost Model Name:** Vault Toilet  
**Address:** 50499 SAKATAH LAKE SP RD  
**City Code:** WATERVILLE

**Current Replacement Value:** \$26,057  
**Deferred Maintenance:** \$6,742  
**Ext. Gross Area:** 39

**Building Code:** R2900504330  
**Building Name:** Sakatah Lake SP Wood Shed  
**Facility Condition Index:** 0.17 - **Fair**

**Cost Model Name:** Utility Shed  
**Address:** 50499 SAKATAH LAKE SP RD  
**City Code:** WATERVILLE

**Current Replacement Value:** \$74,123  
**Deferred Maintenance:** \$12,422  
**Ext. Gross Area:** 246

**Building Code:** R2900504690  
**Building Name:** Sakatah Lake SP Pump House  
**Facility Condition Index:** 0.15 - **Good**

**Cost Model Name:** Utility Shed  
**Address:** 50499 SAKATAH LAKE SP RD  
**City Code:** WATERVILLE

**Current Replacement Value:** \$56,834  
**Deferred Maintenance:** \$8,401  
**Ext. Gross Area:** 45

**Building Code:** R2900504800  
**Building Name:** Sakatah Lake SP Adirondack  
**Facility Condition Index:** 0.48 - **Poor**

**Cost Model Name:** Open Air Shelter  
**Address:** 50499 SAKATAH LAKE SP RD  
**City Code:** WATERVILLE

**Current Replacement Value:** \$13,928  
**Deferred Maintenance:** \$6,668  
**Ext. Gross Area:** 140

**Building Code:** R2900505130  
**Building Name:** Sakatah Lake SP Upper CG Vault  
**Facility Condition Index:** 0.24 - **Fair**

**Cost Model Name:** Vault Toilet  
**Address:** 50499 SAKATAH LAKE SP RD  
**City Code:** WATERVILLE

**Current Replacement Value:** \$16,440  
**Deferred Maintenance:** \$3,977  
**Ext. Gross Area:** 39

**Building Code:** R2900505140  
**Building Name:** Sakatah Lake SP CG Vault Toilet  
**Facility Condition Index:** 0.18 - **Fair**

**Cost Model Name:** Vault Toilet  
**Address:** 50499 SAKATAH LAKE SP RD  
**City Code:** WATERVILLE

**Current Replacement Value:** \$19,735  
**Deferred Maintenance:** \$3,639  
**Ext. Gross Area:** 39

**Site: R290054 - Savanna Portage State Park**

**Building Code:** R2900305320  
**Building Name:** Savanna Portage SP Office  
**Facility Condition Index:** 0.17 - **Fair**

**Cost Model Name:** Single-story Office/Public Access Facility  
**Address:** 55626 LAKE PLACE  
**City Code:** MCGREGOR

**Current Replacement Value:** \$449,198  
**Deferred Maintenance:** \$77,129  
**Ext. Gross Area:** 1,395

**Building Code:** R2900305330  
**Building Name:** Savanna Portage SP HQ Cold Storage  
**Facility Condition Index:** 0.32 - **Poor**

**Cost Model Name:** Single-family Residence  
**Address:** 55626 LAKE PLACE  
**City Code:** MCGREGOR

**Current Replacement Value:** \$679,313  
**Deferred Maintenance:** \$214,942  
**Ext. Gross Area:** 2,339

**Building Code:** R2900305340  
**Building Name:** Savanna Portage SP Residence  
**Facility Condition Index:** 0.13 - **Good**

**Cost Model Name:** Single-family Residence  
**Address:** 55626 LAKE PLACE  
**City Code:** MCGREGOR

**Current Replacement Value:** \$788,952  
**Deferred Maintenance:** \$102,279  
**Ext. Gross Area:** 3,191

**Building Code:** R2900305350  
**Building Name:** Savanna Portage SP Shop  
**Facility Condition Index:** 0.13 - **Good**

**Cost Model Name:** Low-rise Office Building, 2 to 4 story  
**Address:** 55626 LAKE PLACE  
**City Code:** MCGREGOR

**Current Replacement Value:** \$869,411  
**Deferred Maintenance:** \$114,129  
**Ext. Gross Area:** 3,695

**Building Code:** R2900305360  
**Building Name:** Savanna Portage SP HQ Pump House  
**Facility Condition Index:** 0.19 - **Fair**

**Cost Model Name:** Utility Shed  
**Address:** 55626 LAKE PLACE  
**City Code:** MCGREGOR

**Current Replacement Value:** \$20,037  
**Deferred Maintenance:** \$3,907  
**Ext. Gross Area:** 72

**Building Code:** R2900305370  
**Building Name:** Savanna Portage SP Loon Lk San Bldg  
**Facility Condition Index:** 0.16 - **Fair**

**Cost Model Name:** Single-story Restroom Facility  
**Address:** 55626 LAKE PLACE  
**City Code:** MCGREGOR

**Current Replacement Value:** \$357,012  
**Deferred Maintenance:** \$55,411  
**Ext. Gross Area:** 1,212

**Building Code:** R2900305390  
**Building Name:** Savanna Portage SP CG B-Loop San  
**Facility Condition Index:** 0.29 - **Fair**

**Cost Model Name:** Single-story Restroom Facility  
**Address:** 55626 LAKE PLACE  
**City Code:** MCGREGOR

**Current Replacement Value:** \$244,068  
**Deferred Maintenance:** \$69,648  
**Ext. Gross Area:** 604

**Building Code:** R2900305400  
**Building Name:** Savanna Portage SP HQ Shed  
**Facility Condition Index:** 0.21 - **Fair**

**Cost Model Name:** Single-story Work Facility  
**Address:** 55626 LAKE PLACE  
**City Code:** MCGREGOR

**Current Replacement Value:** \$178,316  
**Deferred Maintenance:** \$38,073  
**Ext. Gross Area:** 1,059

**Building Code:** R2900305410  
**Building Name:** Savanna Portage SP HQ Shed  
**Facility Condition Index:** 0.24 - **Fair**

**Cost Model Name:** Single-story Work Facility  
**Address:** 55626 LAKE PLACE  
**City Code:** MCGREGOR

**Current Replacement Value:** \$79,221  
**Deferred Maintenance:** \$19,002  
**Ext. Gross Area:** 949

**Building Code:** R2900305420  
**Building Name:** Savanna Portage SP Grp CG Vault  
**Facility Condition Index:** 0.31 - **Poor**

**Cost Model Name:** Vault Toilet  
**Address:** 55626 LAKE PLACE  
**City Code:** MCGREGOR

**Current Replacement Value:** \$7,898  
**Deferred Maintenance:** \$2,474  
**Ext. Gross Area:** 29

**Building Code:** R2900305430  
**Building Name:** Savanna Portage SP Grp CG Vault  
**Facility Condition Index:** 0.32 - **Poor**

**Building Code:** R2900305440  
**Building Name:** Savanna Portage SP Loon Lk Vault  
**Facility Condition Index:** 0.15 - **Fair**

**Building Code:** R2900305450  
**Building Name:** Savanna Portage SP Savanna Lk Vault  
**Facility Condition Index:** 0.25 - **Fair**

**Building Code:** R2900305460  
**Building Name:** Savanna PortSP Shumway CG Pit Toil  
**Facility Condition Index:** 0.17 - **Fair**

**Building Code:** R2900305470  
**Building Name:** Savanna PortageSP CG Ste41 Pit Toil  
**Facility Condition Index:** 0.32 - **Poor**

**Building Code:** R2900305770  
**Building Name:** Savanna Portage SP Lodging House  
**Facility Condition Index:** 0.26 - **Fair**

**Building Code:** R2900305780  
**Building Name:** Savanna Portage SP Shed  
**Facility Condition Index:** 0.14 - **Good**

**Building Code:** R2900305790  
**Building Name:** Savanna Portage SP Garage  
**Facility Condition Index:** 0.25 - **Fair**

**Building Code:** R2900305830  
**Building Name:** Savanna Portage SP Portage Trl Vault  
**Facility Condition Index:** 0.15 - **Good**

**Building Code:** R2900305840  
**Building Name:** Savanna PortSP WolfLk Boat Pit Toil  
**Facility Condition Index:** 0.12 - **Good**

**Building Code:** R2900305850  
**Building Name:** Savanna Portage SP SiteK Cold Stor  
**Facility Condition Index:** 0.33 - **Poor**

**Building Code:** R2900305860  
**Building Name:** Savanna Portage SP E Sav R Bkp Vault  
**Facility Condition Index:** 0.10 - **Good**

**Cost Model Name:** Vault Toilet  
**Address:** 55626 LAKE PLACE  
**City Code:** MCGREGOR

**Cost Model Name:** Vault Toilet  
**Address:** 55626 LAKE PLACE  
**City Code:** MCGREGOR

**Cost Model Name:** Vault Toilet  
**Address:** 55626 LAKE PLACE  
**City Code:** MCGREGOR

**Cost Model Name:** Vault Toilet  
**Address:** 55626 LAKE PLACE  
**City Code:** MCGREGOR

**Cost Model Name:** Vault Toilet  
**Address:** 55626 LAKE PLACE  
**City Code:** MCGREGOR

**Cost Model Name:** Single-family Residence  
**Address:** 55626 LAKE PLACE  
**City Code:** MCGREGOR

**Cost Model Name:** Utility Shed  
**Address:** 55626 LAKE PLACE  
**City Code:** MCGREGOR

**Cost Model Name:** Single-story Work Facility  
**Address:** 55626 LAKE PLACE  
**City Code:** MCGREGOR

**Cost Model Name:** Vault Toilet  
**Address:** 55626 LAKE PLACE  
**City Code:** MCGREGOR

**Cost Model Name:** Vault Toilet  
**Address:** 55626 LAKE PLACE  
**City Code:** MCGREGOR

**Cost Model Name:** Utility Shed  
**Address:** 55626 LAKE PLACE  
**City Code:** MCGREGOR

**Cost Model Name:** Vault Toilet  
**Address:** 55626 LAKE PLACE  
**City Code:** MCGREGOR

**Current Replacement Value:** \$7,898  
**Deferred Maintenance:** \$2,529  
**Ext. Gross Area:** 29

**Current Replacement Value:** \$18,348  
**Deferred Maintenance:** \$2,787  
**Ext. Gross Area:** 40

**Current Replacement Value:** \$18,380  
**Deferred Maintenance:** \$4,654  
**Ext. Gross Area:** 40

**Current Replacement Value:** \$7,357  
**Deferred Maintenance:** \$1,219  
**Ext. Gross Area:** 29

**Current Replacement Value:** \$26,183  
**Deferred Maintenance:** \$8,383  
**Ext. Gross Area:** 29

**Current Replacement Value:** \$240,384  
**Deferred Maintenance:** \$62,033  
**Ext. Gross Area:** 713

**Current Replacement Value:** \$73,258  
**Deferred Maintenance:** \$10,230  
**Ext. Gross Area:** 98

**Current Replacement Value:** \$204,810  
**Deferred Maintenance:** \$51,066  
**Ext. Gross Area:** 782

**Current Replacement Value:** \$15,943  
**Deferred Maintenance:** \$2,344  
**Ext. Gross Area:** 40

**Current Replacement Value:** \$7,898  
**Deferred Maintenance:** \$951  
**Ext. Gross Area:** 29

**Current Replacement Value:** \$4,299  
**Deferred Maintenance:** \$1,419  
**Ext. Gross Area:** 29

**Current Replacement Value:** \$7,898  
**Deferred Maintenance:** \$790  
**Ext. Gross Area:** 29



**Building Code:** R2900305870  
**Building Name:** Savanna PortSP WolfLk Bkpk Pit Toi  
**Facility Condition Index:** 0.10 - **Good**

**Building Code:** R2900305880  
**Building Name:** Savanna PortSP ContTriDivBkpk Vault  
**Facility Condition Index:** 0.08 - **Good**

**Building Code:** R2900305890  
**Building Name:** Savanna PortSP Pines Bkpk Pit Toi  
**Facility Condition Index:** 0.10 - **Good**

**Building Code:** R2900305900  
**Building Name:** Savanna Portage SP D Bkpk Pit Toi  
**Facility Condition Index:** 0.10 - **Good**

**Building Code:** R2900305910  
**Building Name:** Savanna PortSP Sav Lk Bkpk Pit Toi  
**Facility Condition Index:** 0.10 - **Good**

**Building Code:** R2900306100  
**Building Name:** Savanna Portage SP CG Cabin  
**Facility Condition Index:** 0.10 - **Good**

**Building Code:** R2900306960  
**Building Name:** Savanna Portage SP CG A-Loop San  
**Facility Condition Index:** 0.11 - **Good**

**Building Code:** R2900306970  
**Building Name:** Savanna Portage SP CG A-Loop Vault  
**Facility Condition Index:** 0.08 - **Good**

**Building Code:** R2900307260  
**Building Name:** Savanna Portage SP CG Site 43 Vault  
**Facility Condition Index:** 0.07 - **Good**

**Building Code:** R2900308430  
**Building Name:** Savanna Portage SP GrpCG Adirondack  
**Facility Condition Index:** 0.33 - **Poor**

**Building Code:** R2900308440  
**Building Name:** Savanna Portage SP HQ Cold Storage  
**Facility Condition Index:** 0.33 - **Poor**

**Cost Model Name:** Vault Toilet  
**Address:** 55626 LAKE PLACE  
**City Code:** MCGREGOR

**Cost Model Name:** Vault Toilet  
**Address:** 55626 LAKE PLACE  
**City Code:** MCGREGOR

**Cost Model Name:** Vault Toilet  
**Address:** 55626 LAKE PLACE  
**City Code:** MCGREGOR

**Cost Model Name:** Vault Toilet  
**Address:** 55626 LAKE PLACE  
**City Code:** MCGREGOR

**Cost Model Name:** Vault Toilet  
**Address:** 55626 LAKE PLACE  
**City Code:** MCGREGOR

**Cost Model Name:** Single-family Residence  
**Address:** 55626 LAKE PLACE  
**City Code:** MCGREGOR

**Cost Model Name:** Single-story Restroom Facility  
**Address:** 55626 LAKE PLACE  
**City Code:** MCGREGOR

**Cost Model Name:** Vault Toilet  
**Address:** 55626 LAKE PLACE  
**City Code:** MCGREGOR

**Cost Model Name:** Vault Toilet  
**Address:** 55626 LAKE PLACE  
**City Code:** MCGREGOR

**Cost Model Name:** Open Air Shelter  
**Address:** 55626 LAKE PLACE  
**City Code:** MCGREGOR

**Cost Model Name:** Utility Shed  
**Address:** 55626 LAKE PLACE  
**City Code:** MCGREGOR

**Current Replacement Value:** \$7,898  
**Deferred Maintenance:** \$790  
**Ext. Gross Area:** 29

**Current Replacement Value:** \$15,943  
**Deferred Maintenance:** \$1,224  
**Ext. Gross Area:** 40

**Current Replacement Value:** \$7,898  
**Deferred Maintenance:** \$790  
**Ext. Gross Area:** 29

**Current Replacement Value:** \$7,898  
**Deferred Maintenance:** \$790  
**Ext. Gross Area:** 29

**Current Replacement Value:** \$7,898  
**Deferred Maintenance:** \$790  
**Ext. Gross Area:** 29

**Current Replacement Value:** \$42,717  
**Deferred Maintenance:** \$4,215  
**Ext. Gross Area:** 199

**Current Replacement Value:** \$374,221  
**Deferred Maintenance:** \$42,320  
**Ext. Gross Area:** 882

**Current Replacement Value:** \$21,884  
**Deferred Maintenance:** \$1,643  
**Ext. Gross Area:** 54

**Current Replacement Value:** \$19,857  
**Deferred Maintenance:** \$1,446  
**Ext. Gross Area:** 47

**Current Replacement Value:** \$15,565  
**Deferred Maintenance:** \$5,136  
**Ext. Gross Area:** 102

**Current Replacement Value:** \$4,275  
**Deferred Maintenance:** \$1,411  
**Ext. Gross Area:** 34

**Site: R290055 - Scenic State Park**

**Building Code:** R2900201070  
**Building Name:** Scenic SP Fish Cleaning House  
**Facility Condition Index:** 0.16 - **Fair**

**Building Code:** R2900201080  
**Building Name:** Scenic SP Contact Station  
**Facility Condition Index:** 0.08 - **Good**

**Building Code:** R2900201090  
**Building Name:** Scenic SP Fish Cleaning House  
**Facility Condition Index:** 0.27 - **Fair**

**Building Code:** R2900201100  
**Building Name:** Scenic SP Log Cabin  
**Facility Condition Index:** 0.14 - **Good**

**Building Code:** R2900201110  
**Building Name:** Scenic SP Log Sanitation  
**Facility Condition Index:** 0.17 - **Fair**

**Building Code:** R2900201120  
**Building Name:** Scenic SP Water Tower  
**Facility Condition Index:** 0.16 - **Fair**

**Building Code:** R2900201130  
**Building Name:** Scenic SP Chase Point Lodge  
**Facility Condition Index:** 0.15 - **Good**

**Building Code:** R2900201140  
**Building Name:** Scenic SP Log Sanitation  
**Facility Condition Index:** 0.11 - **Good**

**Building Code:** R2900201150  
**Building Name:** Scenic SP Log Cold Storage  
**Facility Condition Index:** 0.12 - **Good**

**Building Code:** R2900201160  
**Building Name:** Scenic SP Large Wood Shed  
**Facility Condition Index:** 0.10 - **Good**

**Building Code:** R2900201190  
**Building Name:** Scenic SP 3- Stall Log Garage  
**Facility Condition Index:** 0.16 - **Fair**

**Building Code:** R2900201200  
**Building Name:** Scenic SP Cold Shop  
**Facility Condition Index:** 0.21 - **Fair**

**Cost Model Name:** Utility Shed  
**Address:** 56956 SCENIC HWY 7  
**City Code:** BIGFORK

**Cost Model Name:** Single-story Office/Public Access Facility  
**Address:** 56956 SCENIC HWY 7  
**City Code:** BIGFORK

**Cost Model Name:** Utility Shed  
**Address:** 56956 SCENIC HWY 7  
**City Code:** BIGFORK

**Cost Model Name:** Single-family Residence  
**Address:** 56956 SCENIC HWY 7  
**City Code:** BIGFORK

**Cost Model Name:** Single-story Restroom Facility  
**Address:** 56956 SCENIC HWY 7  
**City Code:** BIGFORK

**Cost Model Name:** Bunker  
**Address:** 56956 SCENIC HWY 7  
**City Code:** BIGFORK

**Cost Model Name:** Single-story Office/Public Access Facility  
**Address:** 56956 SCENIC HWY 7  
**City Code:** BIGFORK

**Cost Model Name:** Single-story Restroom Facility  
**Address:** 56956 SCENIC HWY 7  
**City Code:** BIGFORK

**Cost Model Name:** Single-story Work Facility  
**Address:** 56956 SCENIC HWY 7  
**City Code:** BIGFORK

**Cost Model Name:** Single-story Work Facility  
**Address:** 56956 SCENIC HWY 7  
**City Code:** BIGFORK

**Cost Model Name:** Single-story Work Facility  
**Address:** 56956 SCENIC HWY 7  
**City Code:** BIGFORK

**Cost Model Name:** Single-story Work Facility  
**Address:** 56956 SCENIC HWY 7  
**City Code:** BIGFORK

**Current Replacement Value:** \$127,417  
**Deferred Maintenance:** \$20,217  
**Ext. Gross Area:** 180

**Current Replacement Value:** \$571,728  
**Deferred Maintenance:** \$46,207  
**Ext. Gross Area:** 1,411

**Current Replacement Value:** \$133,329  
**Deferred Maintenance:** \$36,289  
**Ext. Gross Area:** 181

**Current Replacement Value:** \$249,931  
**Deferred Maintenance:** \$33,896  
**Ext. Gross Area:** 493

**Current Replacement Value:** \$360,825  
**Deferred Maintenance:** \$59,662  
**Ext. Gross Area:** 562

**Current Replacement Value:** \$136,125  
**Deferred Maintenance:** \$21,860  
**Ext. Gross Area:** 144

**Current Replacement Value:** \$857,700  
**Deferred Maintenance:** \$125,356  
**Ext. Gross Area:** 1,927

**Current Replacement Value:** \$498,700  
**Deferred Maintenance:** \$57,013  
**Ext. Gross Area:** 895

**Current Replacement Value:** \$207,818  
**Deferred Maintenance:** \$25,611  
**Ext. Gross Area:** 416

**Current Replacement Value:** \$174,445  
**Deferred Maintenance:** \$17,445  
**Ext. Gross Area:** 521

**Current Replacement Value:** \$398,164  
**Deferred Maintenance:** \$64,188  
**Ext. Gross Area:** 1,121

**Current Replacement Value:** \$509,765  
**Deferred Maintenance:** \$108,379  
**Ext. Gross Area:** 2,335

<b>Building Code:</b>	R2900201210	<b>Cost Model Name:</b>	Single-story Work Facility	<b>Current Replacement Value:</b>	\$634,833
<b>Building Name:</b>	Scenic SP Heated Shop	<b>Address:</b>	56956 SCENIC HWY 7	<b>Deferred Maintenance:</b>	\$75,342
<b>Facility Condition Index:</b>	0.12 - <b>Good</b>	<b>City Code:</b>	BIGFORK	<b>Ext. Gross Area:</b>	2,140
<b>Building Code:</b>	R2900201220	<b>Cost Model Name:</b>	Single-story Work Facility	<b>Current Replacement Value:</b>	\$237,109
<b>Building Name:</b>	Scenic SP Log Cold Storage Garage	<b>Address:</b>	56956 SCENIC HWY 7	<b>Deferred Maintenance:</b>	\$55,670
<b>Facility Condition Index:</b>	0.23 - <b>Fair</b>	<b>City Code:</b>	BIGFORK	<b>Ext. Gross Area:</b>	558
<b>Building Code:</b>	R2900201230	<b>Cost Model Name:</b>	Single-story Office/Public Access Facility	<b>Current Replacement Value:</b>	\$740,558
<b>Building Name:</b>	Scenic SP Log Office	<b>Address:</b>	56956 SCENIC HWY 7	<b>Deferred Maintenance:</b>	\$84,644
<b>Facility Condition Index:</b>	0.11 - <b>Good</b>	<b>City Code:</b>	BIGFORK	<b>Ext. Gross Area:</b>	1,782
<b>Building Code:</b>	R2900203650	<b>Cost Model Name:</b>	Utility Shed	<b>Current Replacement Value:</b>	\$101,011
<b>Building Name:</b>	Scenic SP Spring House	<b>Address:</b>	56956 SCENIC HWY 7	<b>Deferred Maintenance:</b>	\$10,400
<b>Facility Condition Index:</b>	0.10 - <b>Good</b>	<b>City Code:</b>	BIGFORK	<b>Ext. Gross Area:</b>	103
<b>Building Code:</b>	R2900205730	<b>Cost Model Name:</b>	Vault Toilet	<b>Current Replacement Value:</b>	\$16,038
<b>Building Name:</b>	Scenic SP Lake of/Isle Wmn's Vault	<b>Address:</b>	56956 SCENIC HWY 7	<b>Deferred Maintenance:</b>	\$1,604
<b>Facility Condition Index:</b>	0.10 - <b>Good</b>	<b>City Code:</b>	BIGFORK	<b>Ext. Gross Area:</b>	20
<b>Building Code:</b>	R2900205740	<b>Cost Model Name:</b>	Vault Toilet	<b>Current Replacement Value:</b>	\$16,038
<b>Building Name:</b>	Scenic SP Lake of/Isle Men's Vault	<b>Address:</b>	56956 SCENIC HWY 7	<b>Deferred Maintenance:</b>	\$2,330
<b>Facility Condition Index:</b>	0.15 - <b>Good</b>	<b>City Code:</b>	BIGFORK	<b>Ext. Gross Area:</b>	20
<b>Building Code:</b>	R2900205750	<b>Cost Model Name:</b>	Vault Toilet	<b>Current Replacement Value:</b>	\$11,102
<b>Building Name:</b>	Scenic SP Women's Vault Toilet	<b>Address:</b>	56956 SCENIC HWY 7	<b>Deferred Maintenance:</b>	\$3,296
<b>Facility Condition Index:</b>	0.30 - <b>Fair</b>	<b>City Code:</b>	BIGFORK	<b>Ext. Gross Area:</b>	20
<b>Building Code:</b>	R2900205760	<b>Cost Model Name:</b>	Vault Toilet	<b>Current Replacement Value:</b>	\$11,102
<b>Building Name:</b>	Scenic SP Vault Toilet	<b>Address:</b>	56956 SCENIC HWY 7	<b>Deferred Maintenance:</b>	\$3,389
<b>Facility Condition Index:</b>	0.31 - <b>Poor</b>	<b>City Code:</b>	BIGFORK	<b>Ext. Gross Area:</b>	20
<b>Building Code:</b>	R2900205790	<b>Cost Model Name:</b>	Vault Toilet	<b>Current Replacement Value:</b>	\$13,751
<b>Building Name:</b>	Scenic SP Women's Vault Toilet	<b>Address:</b>	56956 SCENIC HWY 7	<b>Deferred Maintenance:</b>	\$1,884
<b>Facility Condition Index:</b>	0.14 - <b>Good</b>	<b>City Code:</b>	BIGFORK	<b>Ext. Gross Area:</b>	30
<b>Building Code:</b>	R2900205800	<b>Cost Model Name:</b>	Vault Toilet	<b>Current Replacement Value:</b>	\$13,751
<b>Building Name:</b>	Scenic SP Mens Vault Toilet	<b>Address:</b>	56956 SCENIC HWY 7	<b>Deferred Maintenance:</b>	\$1,997
<b>Facility Condition Index:</b>	0.15 - <b>Good</b>	<b>City Code:</b>	BIGFORK	<b>Ext. Gross Area:</b>	30
<b>Building Code:</b>	R2900205820	<b>Cost Model Name:</b>	Utility Shed	<b>Current Replacement Value:</b>	\$3,776
<b>Building Name:</b>	Scenic SP Oar Shed	<b>Address:</b>	56956 SCENIC HWY 7	<b>Deferred Maintenance:</b>	\$460
<b>Facility Condition Index:</b>	0.12 - <b>Good</b>	<b>City Code:</b>	BIGFORK	<b>Ext. Gross Area:</b>	32
<b>Building Code:</b>	R2900207350	<b>Cost Model Name:</b>	Tower	<b>Current Replacement Value:</b>	\$39,085
<b>Building Name:</b>	Scenic SP Fire Tower	<b>Address:</b>	56956 Scenic Hwy 7	<b>Deferred Maintenance:</b>	\$8,022
<b>Facility Condition Index:</b>	0.21 - <b>Fair</b>	<b>City Code:</b>	BIGFORK	<b>Ext. Gross Area:</b>	64

**Building Code:** R2900207840  
**Building Name:** Scenic SP Chase Point Vault Toilet  
**Facility Condition Index:** 0.12 - **Good**

**Cost Model Name:** Vault Toilet  
**Address:** 56956 SCENIC HWY 7  
**City Code:** BIGFORK

**Current Replacement Value:** \$14,480  
**Deferred Maintenance:** \$1,801  
**Ext. Gross Area:** 35

**Building Code:** R2900207850  
**Building Name:** Scenic SP Chase Point CG Uni Vault  
**Facility Condition Index:** 0.10 - **Good**

**Cost Model Name:** Vault Toilet  
**Address:** 56956 SCENIC HWY 7  
**City Code:** BIGFORK

**Current Replacement Value:** \$15,210  
**Deferred Maintenance:** \$1,521  
**Ext. Gross Area:** 35

**Building Code:** R2900207860  
**Building Name:** Scenic SP Chase Pt CG Boat Ld Vault  
**Facility Condition Index:** 0.11 - **Good**

**Cost Model Name:** Vault Toilet  
**Address:** 56956 SCENIC HWY 7  
**City Code:** BIGFORK

**Current Replacement Value:** \$18,966  
**Deferred Maintenance:** \$2,111  
**Ext. Gross Area:** 35

**Building Code:** R2900207870  
**Building Name:** Scenic SP Lodge Boat Landing Vault  
**Facility Condition Index:** 0.08 - **Good**

**Cost Model Name:** Vault Toilet  
**Address:** 56956 SCENIC HWY 7  
**City Code:** BIGFORK

**Current Replacement Value:** \$18,687  
**Deferred Maintenance:** \$1,568  
**Ext. Gross Area:** 35

**Building Code:** R2900208550  
**Building Name:** Scenic SP Unisex Vault Toilet  
**Facility Condition Index:** 0.09 - **Good**

**Cost Model Name:** Vault Toilet  
**Address:** 56956 SCENIC HWY 7  
**City Code:** BIGFORK

**Current Replacement Value:** \$22,804  
**Deferred Maintenance:** \$1,940  
**Ext. Gross Area:** 48

**Building Code:** R2900208730  
**Building Name:** Scenic SP Lodge CG Uni Vault Toilet  
**Facility Condition Index:** 0.15 - **Fair**

**Cost Model Name:** Vault Toilet  
**Address:** 56956 SCENIC HWY 7  
**City Code:** BIGFORK

**Current Replacement Value:** \$22,179  
**Deferred Maintenance:** \$3,409  
**Ext. Gross Area:** 48

**Building Code:** R2900210220  
**Building Name:** Scenic SP Adirondack 1  
**Facility Condition Index:** 0.43 - **Poor**

**Cost Model Name:** Open Air Shelter  
**Address:** 56956 SCENIC HWY 7  
**City Code:** BIGFORK

**Current Replacement Value:** \$17,095  
**Deferred Maintenance:** \$7,266  
**Ext. Gross Area:** 56

**Building Code:** R2900210230  
**Building Name:** Scenic SP Adirondack 2  
**Facility Condition Index:** 0.32 - **Poor**

**Cost Model Name:** Open Air Shelter  
**Address:** 56956 SCENIC HWY 7  
**City Code:** BIGFORK

**Current Replacement Value:** \$9,766  
**Deferred Maintenance:** \$3,138  
**Ext. Gross Area:** 42

**Building Code:** R2900210240  
**Building Name:** Scenic SP Adirondack 3  
**Facility Condition Index:** 0.43 - **Poor**

**Cost Model Name:** Open Air Shelter  
**Address:** 56956 SCENIC HWY 7  
**City Code:** BIGFORK

**Current Replacement Value:** \$17,095  
**Deferred Maintenance:** \$7,357  
**Ext. Gross Area:** 56

**Building Code:** R2900210250  
**Building Name:** Scenic SP Adirondack 4  
**Facility Condition Index:** 0.67 - **Crisis**

**Cost Model Name:** Open Air Shelter  
**Address:** 56956 SCENIC HWY 7  
**City Code:** BIGFORK

**Current Replacement Value:** \$15,429  
**Deferred Maintenance:** \$10,386  
**Ext. Gross Area:** 42

**Building Code:** R2900210260  
**Building Name:** Scenic SP Adirondack 5  
**Facility Condition Index:** 0.63 - **Crisis**

**Cost Model Name:** Open Air Shelter  
**Address:** 56956 SCENIC HWY 7  
**City Code:** BIGFORK

**Current Replacement Value:** \$15,581  
**Deferred Maintenance:** \$9,781  
**Ext. Gross Area:** 56

**Building Code:** R2900210280  
**Building Name:** Scenic SP Adirondack 6  
**Facility Condition Index:** 0.11 - **Good**

**Cost Model Name:** Open Air Shelter  
**Address:** 56956 SCENIC HWY 7  
**City Code:** BIGFORK

**Current Replacement Value:** \$14,034  
**Deferred Maintenance:** \$1,601  
**Ext. Gross Area:** 42

**Building Code:** R2900210590  
**Building Name:** Scenic SP Firewood Shed  
**Facility Condition Index:** 0.10 - **Good**

**Cost Model Name:** Single-story Work Facility  
**Address:** 56956 SCENIC HIGHWAY 7  
**City Code:** BIGFORK

**Current Replacement Value:** \$35,488  
**Deferred Maintenance:** \$3,549  
**Ext. Gross Area:** 432

**Site: R290056 - Schoolcraft State Park**

**Building Code:** R2900207010  
**Building Name:** Schoolcraft SP Shop  
**Facility Condition Index:** 0.26 - **Fair**

**Cost Model Name:** Single-story Work Facility  
**Address:** 9042 SCHOOLCRAFT LN NE  
**City Code:** DEER RIVER

**Current Replacement Value:** \$203,727  
**Deferred Maintenance:** \$52,091  
**Ext. Gross Area:** 864

**Building Code:** R2900207030  
**Building Name:** Schoolcraft SP Oil House  
**Facility Condition Index:** 0.12 - **Good**

**Cost Model Name:** Utility Shed  
**Address:** 9042 SCHOOLCRAFT LN NE  
**City Code:** DEER RIVER

**Current Replacement Value:** \$16,145  
**Deferred Maintenance:** \$1,897  
**Ext. Gross Area:** 96

**Building Code:** R2900208000  
**Building Name:** Schoolcraft SP Vault Toilet  
**Facility Condition Index:** 0.15 - **Fair**

**Cost Model Name:** Vault Toilet  
**Address:** 9042 SCHOOLCRAFT LN NE  
**City Code:** DEER RIVER

**Current Replacement Value:** \$21,103  
**Deferred Maintenance:** \$3,178  
**Ext. Gross Area:** 50

**Building Code:** R2900208020  
**Building Name:** Schoolcraft SP Vault Toilet  
**Facility Condition Index:** 0.15 - **Fair**

**Cost Model Name:** Vault Toilet  
**Address:** 9042 SCHOOLCRAFT LN NE  
**City Code:** DEER RIVER

**Current Replacement Value:** \$17,087  
**Deferred Maintenance:** \$2,600  
**Ext. Gross Area:** 30

**Building Code:** R2900210540  
**Building Name:** Schoolcraft SP Day Use Vault Concr  
**Facility Condition Index:** 0.02 - **Excellent**

**Cost Model Name:** Vault Toilet  
**Address:** 9042 SCHOOLCRAFT LN NE  
**City Code:** DEER RIVER

**Current Replacement Value:** \$41,164  
**Deferred Maintenance:** \$823  
**Ext. Gross Area:** 51

**Site: R290057 - Sibley State Park**

**Building Code:** R2900400020  
**Building Name:** Sibley SP Shop Area Cold Storage  
**Facility Condition Index:** 0.34 - **Poor**

**Cost Model Name:** Single-story Work Facility  
**Address:** 800 SIBLEY PARK RD NE  
**City Code:** NEW LONDON

**Current Replacement Value:** \$36,349  
**Deferred Maintenance:** \$12,336  
**Ext. Gross Area:** 291

**Building Code:** R2900400030  
**Building Name:** Sibley SP Shop Area Cold Storage  
**Facility Condition Index:** 0.38 - **Poor**

**Cost Model Name:** Single-story Work Facility  
**Address:** 800 SIBLEY PARK RD NE  
**City Code:** NEW LONDON

**Current Replacement Value:** \$32,832  
**Deferred Maintenance:** \$12,531  
**Ext. Gross Area:** 291

**Building Code:** R2900400050  
**Building Name:** Sibley SP Lakeview CG W Sanitation  
**Facility Condition Index:** 0.21 - **Fair**

**Cost Model Name:** Single-story Restroom Facility  
**Address:** 800 SIBLEY PARK RD NE  
**City Code:** NEW LONDON

**Current Replacement Value:** \$542,473  
**Deferred Maintenance:** \$114,952  
**Ext. Gross Area:** 886

**Building Code:** R2900400060  
**Building Name:** Sibley SP Lakeview CG E Sanitation  
**Facility Condition Index:** 0.23 - **Fair**

**Cost Model Name:** Single-story Restroom Facility  
**Address:** 800 SIBLEY PARK RD NE  
**City Code:** NEW LONDON

**Current Replacement Value:** \$1,098,940  
**Deferred Maintenance:** \$257,245  
**Ext. Gross Area:** 1,489

**Building Code:** R2900400070  
**Building Name:** Sibley SP Lakeview CG Picnic Shel 2  
**Facility Condition Index:** 0.25 - **Fair**

**Building Code:** R2900400080  
**Building Name:** Sibley SP Lakeview CG Cold Storage  
**Facility Condition Index:** 0.24 - **Fair**

**Building Code:** R2900400090  
**Building Name:** Sibley SP Lkwv CG Fish Cleaning Hse  
**Facility Condition Index:** 0.31 - **Poor**

**Building Code:** R2900400100  
**Building Name:** Sibley SP Beach Bath House  
**Facility Condition Index:** 0.29 - **Fair**

**Building Code:** R2900400110  
**Building Name:** Sibley SP Cedar Hill Sanitation  
**Facility Condition Index:** 0.09 - **Good**

**Building Code:** R2900400120  
**Building Name:** Sibley SP Cedar Hill Pump House  
**Facility Condition Index:** 0.12 - **Good**

**Building Code:** R2900400130  
**Building Name:** Sibley SP Cedar Hill Picnic Shel 2  
**Facility Condition Index:** 0.29 - **Fair**

**Building Code:** R2900400140  
**Building Name:** Sibley SP Group Center Dining Hall  
**Facility Condition Index:** 0.22 - **Fair**

**Building Code:** R2900400160  
**Building Name:** Sibley SP Group Center Cabin 8  
**Facility Condition Index:** 0.15 - **Good**

**Building Code:** R2900400170  
**Building Name:** Sibley SP Group Center Cabin 7  
**Facility Condition Index:** 0.14 - **Good**

**Building Code:** R2900400180  
**Building Name:** Sibley SP Group Center Cabin 6  
**Facility Condition Index:** 0.15 - **Good**

**Building Code:** R2900400190  
**Building Name:** Sibley SP Group Center Cabin 5  
**Facility Condition Index:** 0.17 - **Fair**

**Cost Model Name:** Single-story Office/Public Access Facility  
**Address:** 800 SIBLEY PARK RD NE  
**City Code:** NEW LONDON

**Cost Model Name:** Bunker  
**Address:** 800 SIBLEY PARK RD NE  
**City Code:** NEW LONDON

**Cost Model Name:** Utility Shed  
**Address:** 800 SIBLEY PARK RD NE  
**City Code:** NEW LONDON

**Cost Model Name:** Bunker  
**Address:** 800 SIBLEY PARK RD NE  
**City Code:** NEW LONDON

**Cost Model Name:** Single-story Restroom Facility  
**Address:** 800 SIBLEY PARK RD NE  
**City Code:** NEW LONDON

**Cost Model Name:** Bunker  
**Address:** 800 SIBLEY PARK RD NE  
**City Code:** NEW LONDON

**Cost Model Name:** Open Air Shelter  
**Address:** 800 SIBLEY PARK RD NE  
**City Code:** NEW LONDON

**Cost Model Name:** Single-story Office/Public Access Facility  
**Address:** 800 SIBLEY PARK RD NE  
**City Code:** NEW LONDON

**Cost Model Name:** Single-family Residence  
**Address:** 800 SIBLEY PARK RD NE  
**City Code:** NEW LONDON

**Cost Model Name:** Single-family Residence  
**Address:** 800 SIBLEY PARK RD NE  
**City Code:** NEW LONDON

**Cost Model Name:** Single-family Residence  
**Address:** 800 SIBLEY PARK RD NE  
**City Code:** NEW LONDON

**Cost Model Name:** Single-family Residence  
**Address:** 800 SIBLEY PARK RD NE  
**City Code:** NEW LONDON

**Current Replacement Value:** \$643,163  
**Deferred Maintenance:** \$160,174  
**Ext. Gross Area:** 1,430

**Current Replacement Value:** \$156,566  
**Deferred Maintenance:** \$36,923  
**Ext. Gross Area:** 275

**Current Replacement Value:** \$150,494  
**Deferred Maintenance:** \$46,049  
**Ext. Gross Area:** 147

**Current Replacement Value:** \$836,626  
**Deferred Maintenance:** \$241,140  
**Ext. Gross Area:** 1,041

**Current Replacement Value:** \$317,234  
**Deferred Maintenance:** \$28,925  
**Ext. Gross Area:** 508

**Current Replacement Value:** \$307,770  
**Deferred Maintenance:** \$36,435  
**Ext. Gross Area:** 311

**Current Replacement Value:** \$986,331  
**Deferred Maintenance:** \$287,055  
**Ext. Gross Area:** 1,410

**Current Replacement Value:** \$1,092,813  
**Deferred Maintenance:** \$240,608  
**Ext. Gross Area:** 2,674

**Current Replacement Value:** \$236,887  
**Deferred Maintenance:** \$34,709  
**Ext. Gross Area:** 639

**Current Replacement Value:** \$236,887  
**Deferred Maintenance:** \$33,891  
**Ext. Gross Area:** 639

**Current Replacement Value:** \$236,887  
**Deferred Maintenance:** \$34,709  
**Ext. Gross Area:** 639

**Current Replacement Value:** \$236,887  
**Deferred Maintenance:** \$41,293  
**Ext. Gross Area:** 639



**Building Code:** R2900400200  
**Building Name:** Sibley SP Group Center Cabin 4  
**Facility Condition Index:** 0.21 - Fair

**Building Code:** R2900400210  
**Building Name:** Sibley SP Group Center Cabin 3  
**Facility Condition Index:** 0.20 - Fair

**Building Code:** R2900400220  
**Building Name:** Sibley SP Group Center Cabin 2  
**Facility Condition Index:** 0.18 - Fair

**Building Code:** R2900400230  
**Building Name:** Sibley SP Group Center Rec Hall  
**Facility Condition Index:** 0.34 - Poor

**Building Code:** R2900400240  
**Building Name:** Sibley SP Group Center Lodging Hse  
**Facility Condition Index:** 0.32 - Poor

**Building Code:** R2900400250  
**Building Name:** Sibley SP Residence  
**Facility Condition Index:** 0.24 - Fair

**Building Code:** R2900400260  
**Building Name:** Sibley SP Office  
**Facility Condition Index:** 0.46 - Poor

**Building Code:** R2900400270  
**Building Name:** Sibley SP Shop Area Cold Storage  
**Facility Condition Index:** 0.35 - Poor

**Building Code:** R2900400280  
**Building Name:** Sibley SP Main Shop  
**Facility Condition Index:** 0.28 - Fair

**Building Code:** R2900400290  
**Building Name:** Sibley SP Contact Station  
**Facility Condition Index:** 0.31 - Poor

**Building Code:** R2900402700  
**Building Name:** Sibley SP Residence Garage  
**Facility Condition Index:** 0.30 - Poor

**Building Code:** R2900402710  
**Building Name:** Sibley SP Interpretive Ctr  
**Facility Condition Index:** 0.21 - Fair

**Cost Model Name:** Single-family Residence  
**Address:** 800 SIBLEY PARK RD NE  
**City Code:** NEW LONDON

**Cost Model Name:** Single-family Residence  
**Address:** 800 SIBLEY PARK RD NE  
**City Code:** NEW LONDON

**Cost Model Name:** Single-family Residence  
**Address:** 800 SIBLEY PARK RD NE  
**City Code:** NEW LONDON

**Cost Model Name:** Single-story Office/Public Access Facility  
**Address:** 800 SIBLEY PARK RD NE  
**City Code:** NEW LONDON

**Cost Model Name:** Single-family Residence  
**Address:** 800 SIBLEY PARK RD NE  
**City Code:** NEW LONDON

**Cost Model Name:** Single-family Residence  
**Address:** 800 SIBLEY PARK RD NE  
**City Code:** NEW LONDON

**Cost Model Name:** Single-story Office/Public Access Facility  
**Address:** 398 SIBLEY PARK RD NE  
**City Code:** NEW LONDON

**Cost Model Name:** Single-story Work Facility  
**Address:** 800 SIBLEY PARK RD NE  
**City Code:** NEW LONDON

**Cost Model Name:** Single-story Work Facility  
**Address:** 800 SIBLEY PARK RD NE  
**City Code:** NEW LONDON

**Cost Model Name:** Single-story Office/Public Access Facility  
**Address:** 800 SIBLEY PARK RD NE  
**City Code:** NEW LONDON

**Cost Model Name:** Single-story Work Facility  
**Address:** 800 SIBLEY PARK RD NE  
**City Code:** NEW LONDON

**Cost Model Name:** Single-story Hotel/Dorm  
**Address:** 800 SIBLEY PARK RD NE  
**City Code:** NEW LONDON

**Current Replacement Value:** \$236,887  
**Deferred Maintenance:** \$50,574  
**Ext. Gross Area:** 639

**Current Replacement Value:** \$236,887  
**Deferred Maintenance:** \$46,280  
**Ext. Gross Area:** 639

**Current Replacement Value:** \$236,887  
**Deferred Maintenance:** \$42,110  
**Ext. Gross Area:** 639

**Current Replacement Value:** \$370,931  
**Deferred Maintenance:** \$124,787  
**Ext. Gross Area:** 1,200

**Current Replacement Value:** \$548,519  
**Deferred Maintenance:** \$177,526  
**Ext. Gross Area:** 1,861

**Current Replacement Value:** \$850,129  
**Deferred Maintenance:** \$206,794  
**Ext. Gross Area:** 2,568

**Current Replacement Value:** \$1,120,251  
**Deferred Maintenance:** \$515,169  
**Ext. Gross Area:** 2,187

**Current Replacement Value:** \$367,293  
**Deferred Maintenance:** \$129,048  
**Ext. Gross Area:** 1,625

**Current Replacement Value:** \$652,386  
**Deferred Maintenance:** \$182,936  
**Ext. Gross Area:** 2,100

**Current Replacement Value:** \$484,447  
**Deferred Maintenance:** \$151,260  
**Ext. Gross Area:** 1,284

**Current Replacement Value:** \$170,528  
**Deferred Maintenance:** \$51,972  
**Ext. Gross Area:** 832

**Current Replacement Value:** \$1,548,193  
**Deferred Maintenance:** \$332,713  
**Ext. Gross Area:** 4,723

**Building Code:** R2900402900  
**Building Name:** Sibley SP Shop Area HazMat Storage  
**Facility Condition Index:** 0.37 - **Poor**

**Cost Model Name:** Utility Shed  
**Address:** 800 SIBLEY PARK RD NE  
**City Code:** NEW LONDON

**Current Replacement Value:** \$62,139  
**Deferred Maintenance:** \$23,031  
**Ext. Gross Area:** 103

**Building Code:** R2900402960  
**Building Name:** Sibley SP Oak Ridge CG Sanitation  
**Facility Condition Index:** 0.22 - **Fair**

**Cost Model Name:** Single-story Restroom Facility  
**Address:** 800 SIBLEY PARK RD NE  
**City Code:** NEW LONDON

**Current Replacement Value:** \$445,024  
**Deferred Maintenance:** \$96,835  
**Ext. Gross Area:** 1,120

**Building Code:** R2900403000  
**Building Name:** Sibley SP Group Center Sanitation  
**Facility Condition Index:** 0.35 - **Poor**

**Cost Model Name:** Single-story Restroom Facility  
**Address:** 800 SIBLEY PARK RD NE  
**City Code:** NEW LONDON

**Current Replacement Value:** \$538,067  
**Deferred Maintenance:** \$187,064  
**Ext. Gross Area:** 1,350

**Building Code:** R2900403060  
**Building Name:** Sibley SP Wood Storage  
**Facility Condition Index:** 0.28 - **Fair**

**Cost Model Name:** Utility Shed  
**Address:** 800 SIBLEY PARK RD NE  
**City Code:** NEW LONDON

**Current Replacement Value:** \$43,071  
**Deferred Maintenance:** \$11,995  
**Ext. Gross Area:** 144

**Building Code:** R2900403400  
**Building Name:** Sibley SP Horse CG Vault Toilet  
**Facility Condition Index:** 0.15 - **Good**

**Cost Model Name:** Vault Toilet  
**Address:** 800 SIBLEY PARK RD NE  
**City Code:** NEW LONDON

**Current Replacement Value:** \$16,421  
**Deferred Maintenance:** \$2,428  
**Ext. Gross Area:** 38

**Building Code:** R2900403410  
**Building Name:** Sibley SP Horse CG Vault Toilet  
**Facility Condition Index:** 0.15 - **Good**

**Cost Model Name:** Vault Toilet  
**Address:** 800 SIBLEY PARK RD NE  
**City Code:** NEW LONDON

**Current Replacement Value:** \$16,421  
**Deferred Maintenance:** \$2,428  
**Ext. Gross Area:** 38

**Building Code:** R2900403420  
**Building Name:** Sibley SP Mt Tom Observation Tower  
**Facility Condition Index:** 0.27 - **Fair**

**Cost Model Name:** Bunker  
**Address:** 800 SIBLEY PARK RD NE  
**City Code:** NEW LONDON

**Current Replacement Value:** \$94,815  
**Deferred Maintenance:** \$25,973  
**Ext. Gross Area:** 440

**Building Code:** R2900403690  
**Building Name:** Sibley SP Oak Ridge CG Vault Toilet  
**Facility Condition Index:** 0.26 - **Fair**

**Cost Model Name:** Vault Toilet  
**Address:** 800 SIBLEY PARK RD NE  
**City Code:** NEW LONDON

**Current Replacement Value:** \$16,421  
**Deferred Maintenance:** \$4,238  
**Ext. Gross Area:** 38

**Building Code:** R2900403700  
**Building Name:** Sibley SP Oak Ridge CG Vault Toilet  
**Facility Condition Index:** 0.26 - **Fair**

**Cost Model Name:** Vault Toilet  
**Address:** 800 SIBLEY PARK RD NE  
**City Code:** NEW LONDON

**Current Replacement Value:** \$16,421  
**Deferred Maintenance:** \$4,238  
**Ext. Gross Area:** 38

**Building Code:** R2900404230  
**Building Name:** Sibley SP Lakeview CG Vault Toilet  
**Facility Condition Index:** 0.17 - **Fair**

**Cost Model Name:** Vault Toilet  
**Address:** 800 SIBLEY PARK RD NE  
**City Code:** NEW LONDON

**Current Replacement Value:** \$27,882  
**Deferred Maintenance:** \$4,772  
**Ext. Gross Area:** 40

**Building Code:** R2900404240  
**Building Name:** Sibley SP Boat Landing Vault Toilet  
**Facility Condition Index:** 0.22 - **Fair**

**Cost Model Name:** Vault Toilet  
**Address:** 800 SIBLEY PARK RD NE  
**City Code:** NEW LONDON

**Current Replacement Value:** \$19,588  
**Deferred Maintenance:** \$4,286  
**Ext. Gross Area:** 64

**Building Code:** R2900404250  
**Building Name:** Sibley SP Mt Tom Vault Toilet  
**Facility Condition Index:** 0.20 - **Fair**

**Cost Model Name:** Vault Toilet  
**Address:** 800 SIBLEY PARK RD NE  
**City Code:** NEW LONDON

**Current Replacement Value:** \$16,421  
**Deferred Maintenance:** \$3,252  
**Ext. Gross Area:** 38

<b>Building Code:</b>	R2900404260	<b>Cost Model Name:</b>	Vault Toilet	<b>Current Replacement Value:</b>	\$16,421
<b>Building Name:</b>	Sibley SP Group CG Vault Toilet	<b>Address:</b>	800 SIBLEY PARK RD NE	<b>Deferred Maintenance:</b>	\$3,807
<b>Facility Condition Index:</b>	0.23 - Fair	<b>City Code:</b>	NEW LONDON	<b>Ext. Gross Area:</b>	38
<b>Building Code:</b>	R2900404950	<b>Cost Model Name:</b>	Vault Toilet	<b>Current Replacement Value:</b>	\$21,210
<b>Building Name:</b>	Sibley SP Picnic Area Vault Toilet	<b>Address:</b>	800 SIBLEY PARK RD NE	<b>Deferred Maintenance:</b>	\$3,743
<b>Facility Condition Index:</b>	0.18 - Fair	<b>City Code:</b>	NEW LONDON	<b>Ext. Gross Area:</b>	48
<b>Building Code:</b>	R2900405030	<b>Cost Model Name:</b>	Bunker	<b>Current Replacement Value:</b>	\$99,210
<b>Building Name:</b>	Sibley SP Wastewater Cntrl Sys Bldg	<b>Address:</b>	800 SIBLEY PARK RD NE	<b>Deferred Maintenance:</b>	\$8,347
<b>Facility Condition Index:</b>	0.08 - Good	<b>City Code:</b>	NEW LONDON	<b>Ext. Gross Area:</b>	200
<b>Building Code:</b>	R2900405100	<b>Cost Model Name:</b>	Single-family Residence	<b>Current Replacement Value:</b>	\$130,152
<b>Building Name:</b>	Sibley SP Oak Rdg Lady Slipper Cab	<b>Address:</b>	800 SIBLEY PARK RD NE	<b>Deferred Maintenance:</b>	\$12,659
<b>Facility Condition Index:</b>	0.10 - Good	<b>City Code:</b>	NEW LONDON	<b>Ext. Gross Area:</b>	288
<b>Building Code:</b>	R2900405110	<b>Cost Model Name:</b>	Single-family Residence	<b>Current Replacement Value:</b>	\$130,152
<b>Building Name:</b>	Sibley SP Oak Ridge CG Loon Cabin	<b>Address:</b>	800 SIBLEY PARK RD NE	<b>Deferred Maintenance:</b>	\$12,659
<b>Facility Condition Index:</b>	0.10 - Good	<b>City Code:</b>	NEW LONDON	<b>Ext. Gross Area:</b>	288
<b>Building Code:</b>	R2900405120	<b>Cost Model Name:</b>	Single-family Residence	<b>Current Replacement Value:</b>	\$130,152
<b>Building Name:</b>	Sibley SP Oak Ridge CG Monarch Cab	<b>Address:</b>	800 SIBLEY PARK RD NE	<b>Deferred Maintenance:</b>	\$3,338
<b>Facility Condition Index:</b>	0.03 - Excellent	<b>City Code:</b>	NEW LONDON	<b>Ext. Gross Area:</b>	288
<b>Building Code:</b>	R2900405130	<b>Cost Model Name:</b>	Single-family Residence	<b>Current Replacement Value:</b>	\$130,152
<b>Building Name:</b>	Sibley SP Oak Ridge CG Walleye Cab	<b>Address:</b>	800 SIBLEY PARK RD NE	<b>Deferred Maintenance:</b>	\$12,659
<b>Facility Condition Index:</b>	0.10 - Good	<b>City Code:</b>	NEW LONDON	<b>Ext. Gross Area:</b>	288
<b>Building Code:</b>	R2900405170	<b>Cost Model Name:</b>	Vault Toilet	<b>Current Replacement Value:</b>	\$44,691
<b>Building Name:</b>	Sibley SP Group CG Vault Toilet	<b>Address:</b>	800 SIBLEY PARK RD NE	<b>Deferred Maintenance:</b>	\$7,342
<b>Facility Condition Index:</b>	0.16 - Fair	<b>City Code:</b>	NEW LONDON	<b>Ext. Gross Area:</b>	102
<b>Building Code:</b>	R2900405180	<b>Cost Model Name:</b>	Vault Toilet	<b>Current Replacement Value:</b>	\$112,373
<b>Building Name:</b>	Sibley SP Oak Ridge CG Vault Concr	<b>Address:</b>	800 SIBLEY PARK RD NE	<b>Deferred Maintenance:</b>	\$9,193
<b>Facility Condition Index:</b>	0.08 - Good	<b>City Code:</b>	NEW LONDON	<b>Ext. Gross Area:</b>	102
<b>Building Code:</b>	R2900570010	<b>Cost Model Name:</b>	Vault Toilet	<b>Current Replacement Value:</b>	\$18,708
<b>Building Name:</b>	Sibley SP Oak Ridge CG Vault toilet	<b>Address:</b>	800 SIBLEY PARK RD NE	<b>Deferred Maintenance:</b>	\$374
<b>Facility Condition Index:</b>	0.02 - Excellent	<b>City Code:</b>	NEW LONDON	<b>Ext. Gross Area:</b>	51
<b>Building Code:</b>	R2900570020	<b>Cost Model Name:</b>	Vault Toilet	<b>Current Replacement Value:</b>	\$18,708
<b>Building Name:</b>	Sibley SP Oak Ridge CG Vault Toilet	<b>Address:</b>	800 SIBLEY PARK RD NE	<b>Deferred Maintenance:</b>	\$374
<b>Facility Condition Index:</b>	0.02 - Excellent	<b>City Code:</b>	NEW LONDON	<b>Ext. Gross Area:</b>	51

**Site: R290058 - Lake Vermilion-Soudan Underground Mine State P:**

<b>Building Code:</b>	R2900202310	<b>Cost Model Name:</b>	Single-story Work Facility	<b>Current Replacement Value:</b>	\$3,639,562
<b>Building Name:</b>	Lake Ver-Soudan SP Engine House	<b>Address:</b>	1379 STUNTZ BAY RD	<b>Deferred Maintenance:</b>	\$1,303,785
<b>Facility Condition Index:</b>	0.36 - <b>Poor</b>	<b>City Code:</b>	SOUDAN	<b>Ext. Gross Area:</b>	10,072
<b>Building Code:</b>	R2900202320	<b>Cost Model Name:</b>	Single-story Office/Public Access Facility	<b>Current Replacement Value:</b>	\$1,901,957
<b>Building Name:</b>	Lake Ver-Sdn SP Mine Ar Dry House	<b>Address:</b>	1379 STUNTZ BAY RD	<b>Deferred Maintenance:</b>	\$565,405
<b>Facility Condition Index:</b>	0.30 - <b>Fair</b>	<b>City Code:</b>	SOUDAN	<b>Ext. Gross Area:</b>	4,309
<b>Building Code:</b>	R2900202330	<b>Cost Model Name:</b>	Utility Shed	<b>Current Replacement Value:</b>	\$14,981
<b>Building Name:</b>	Lake Ver-Soudan SP Headframe Shack	<b>Address:</b>	1379 STUNTZ BAY RD	<b>Deferred Maintenance:</b>	\$4,944
<b>Facility Condition Index:</b>	0.33 - <b>Poor</b>	<b>City Code:</b>	SOUDAN	<b>Ext. Gross Area:</b>	108
<b>Building Code:</b>	R2900202340	<b>Cost Model Name:</b>	Single-story Work Facility	<b>Current Replacement Value:</b>	\$161,049
<b>Building Name:</b>	Lake Ver-Soudan SP Mine Rescue	<b>Address:</b>	1379 STUNTZ BAY RD	<b>Deferred Maintenance:</b>	\$53,942
<b>Facility Condition Index:</b>	0.33 - <b>Poor</b>	<b>City Code:</b>	SOUDAN	<b>Ext. Gross Area:</b>	464
<b>Building Code:</b>	R2900202350	<b>Cost Model Name:</b>	Butler-style Warehouse Building	<b>Current Replacement Value:</b>	\$992,034
<b>Building Name:</b>	Lake Ver-Sdn SP Mine Ore Crush Bldg	<b>Address:</b>	1379 STUNTZ BAY RD	<b>Deferred Maintenance:</b>	\$328,754
<b>Facility Condition Index:</b>	0.33 - <b>Poor</b>	<b>City Code:</b>	SOUDAN	<b>Ext. Gross Area:</b>	6,376
<b>Building Code:</b>	R2900202360	<b>Cost Model Name:</b>	Single-story Work Facility	<b>Current Replacement Value:</b>	\$434,103
<b>Building Name:</b>	Lake Ver-Sdn SP Drill Shop	<b>Address:</b>	1379 STUNTZ BAY RD	<b>Deferred Maintenance:</b>	\$243,610
<b>Facility Condition Index:</b>	0.56 - <b>Crisis</b>	<b>City Code:</b>	SOUDAN	<b>Ext. Gross Area:</b>	1,647
<b>Building Code:</b>	R2900202370	<b>Cost Model Name:</b>	Tower	<b>Current Replacement Value:</b>	\$18,859
<b>Building Name:</b>	Lake Ver-Sdn Mine Ore Crush Trestle	<b>Address:</b>	1379 STUNTZ BAY RD	<b>Deferred Maintenance:</b>	\$6,224
<b>Facility Condition Index:</b>	0.33 - <b>Poor</b>	<b>City Code:</b>	SOUDAN	<b>Ext. Gross Area:</b>	1,190
<b>Building Code:</b>	R2900202380	<b>Cost Model Name:</b>	Utility Shed	<b>Current Replacement Value:</b>	\$12,932
<b>Building Name:</b>	Lake Ver-Soudan SP Larry Car Contrl	<b>Address:</b>	1379 STUNTZ BAY RD	<b>Deferred Maintenance:</b>	\$4,019
<b>Facility Condition Index:</b>	0.31 - <b>Poor</b>	<b>City Code:</b>	SOUDAN	<b>Ext. Gross Area:</b>	64
<b>Building Code:</b>	R2900202390	<b>Cost Model Name:</b>	Single-story Work Facility	<b>Current Replacement Value:</b>	\$70,883
<b>Building Name:</b>	Lake Ver-Sdn SP Mine Motor Barn	<b>Address:</b>	1379 STUNTZ BAY RD	<b>Deferred Maintenance:</b>	\$40,030
<b>Facility Condition Index:</b>	0.56 - <b>Crisis</b>	<b>City Code:</b>	SOUDAN	<b>Ext. Gross Area:</b>	425
<b>Building Code:</b>	R2900202400	<b>Cost Model Name:</b>	Utility Shed	<b>Current Replacement Value:</b>	\$23,357
<b>Building Name:</b>	Lake Ver-Soudan SP Mine Hose Storg	<b>Address:</b>	1379 STUNTZ BAY RD	<b>Deferred Maintenance:</b>	\$7,708
<b>Facility Condition Index:</b>	0.33 - <b>Poor</b>	<b>City Code:</b>	SOUDAN	<b>Ext. Gross Area:</b>	130
<b>Building Code:</b>	R2900202410	<b>Cost Model Name:</b>	Utility Shed	<b>Current Replacement Value:</b>	\$33,353
<b>Building Name:</b>	Lake Ver-Sdn SP Guard Shack	<b>Address:</b>	1379 STUNTZ BAY RD	<b>Deferred Maintenance:</b>	\$11,454
<b>Facility Condition Index:</b>	0.34 - <b>Poor</b>	<b>City Code:</b>	SOUDAN	<b>Ext. Gross Area:</b>	80
<b>Building Code:</b>	R2900202420	<b>Cost Model Name:</b>	Single-family Residence	<b>Current Replacement Value:</b>	\$609,047
<b>Building Name:</b>	Lake Ver-Soudan SP Residence	<b>Address:</b>	1379 STUNTZ BAY RD	<b>Deferred Maintenance:</b>	\$83,055
<b>Facility Condition Index:</b>	0.14 - <b>Good</b>	<b>City Code:</b>	SOUDAN	<b>Ext. Gross Area:</b>	1,976

<b>Building Code:</b>	R2900202430	<b>Cost Model Name:</b>	Single-story Office/Public Access Facility	<b>Current Replacement Value:</b>	\$464,043
<b>Building Name:</b>	Lake Ver-Soudan SP Pay Office	<b>Address:</b>	1379 STUNTZ BAY RD	<b>Deferred Maintenance:</b>	\$118,679
<b>Facility Condition Index:</b>	0.26 - Fair	<b>City Code:</b>	SOUDAN	<b>Ext. Gross Area:</b>	1,170
<b>Building Code:</b>	R2900202440	<b>Cost Model Name:</b>	Single-story Work Facility	<b>Current Replacement Value:</b>	\$2,280,017
<b>Building Name:</b>	Lake Ver-Soudan SP Old Machine Shop	<b>Address:</b>	1379 STUNTZ BAY RD	<b>Deferred Maintenance:</b>	\$729,612
<b>Facility Condition Index:</b>	0.32 - Poor	<b>City Code:</b>	SOUDAN	<b>Ext. Gross Area:</b>	9,740
<b>Building Code:</b>	R2900202450	<b>Cost Model Name:</b>	Single-story Work Facility	<b>Current Replacement Value:</b>	\$123,525
<b>Building Name:</b>	Lake Ver-Soudan SP Logan's Barn	<b>Address:</b>	1379 STUNTZ BAY RD	<b>Deferred Maintenance:</b>	\$61,987
<b>Facility Condition Index:</b>	0.50 - Crisis	<b>City Code:</b>	SOUDAN	<b>Ext. Gross Area:</b>	1,000
<b>Building Code:</b>	R2900202460	<b>Cost Model Name:</b>	Single-story Work Facility	<b>Current Replacement Value:</b>	\$171,697
<b>Building Name:</b>	Lake Ver-Soudan SP Core Storage	<b>Address:</b>	1379 STUNTZ BAY RD	<b>Deferred Maintenance:</b>	\$45,242
<b>Facility Condition Index:</b>	0.26 - Fair	<b>City Code:</b>	SOUDAN	<b>Ext. Gross Area:</b>	1,400
<b>Building Code:</b>	R2900202470	<b>Cost Model Name:</b>	Single-story Work Facility	<b>Current Replacement Value:</b>	\$442,697
<b>Building Name:</b>	Lake Ver-Soudan SP 4-Stall Garage	<b>Address:</b>	1379 STUNTZ BAY RD	<b>Deferred Maintenance:</b>	\$295,220
<b>Facility Condition Index:</b>	0.67 - Crisis	<b>City Code:</b>	SOUDAN	<b>Ext. Gross Area:</b>	1,260
<b>Building Code:</b>	R2900202480	<b>Cost Model Name:</b>	Utility Shed	<b>Current Replacement Value:</b>	\$25,159
<b>Building Name:</b>	Lake Ver-Soudan SP Hose Storage	<b>Address:</b>	1379 STUNTZ BAY RD	<b>Deferred Maintenance:</b>	\$15,363
<b>Facility Condition Index:</b>	0.61 - Crisis	<b>City Code:</b>	SOUDAN	<b>Ext. Gross Area:</b>	160
<b>Building Code:</b>	R2900202500	<b>Cost Model Name:</b>	Single-story Work Facility	<b>Current Replacement Value:</b>	\$167,383
<b>Building Name:</b>	Lk Ver-SoudanSP Small Engine House	<b>Address:</b>	1379 STUNTZ BAY RD	<b>Deferred Maintenance:</b>	\$55,236
<b>Facility Condition Index:</b>	0.33 - Poor	<b>City Code:</b>	SOUDAN	<b>Ext. Gross Area:</b>	400
<b>Building Code:</b>	R2900204000	<b>Cost Model Name:</b>	Single-story Work Facility	<b>Current Replacement Value:</b>	\$159,418
<b>Building Name:</b>	Lake Ver-Soudan SP Residence Garage	<b>Address:</b>	1379 STUNTZ BAY RD	<b>Deferred Maintenance:</b>	\$23,321
<b>Facility Condition Index:</b>	0.15 - Good	<b>City Code:</b>	SOUDAN	<b>Ext. Gross Area:</b>	576
<b>Building Code:</b>	R2900207380	<b>Cost Model Name:</b>	Butler-style Warehouse Building	<b>Current Replacement Value:</b>	\$1,280,541
<b>Building Name:</b>	Lake Ver-Soudan SP Shop	<b>Address:</b>	1379 STUNTZ BAY RD	<b>Deferred Maintenance:</b>	\$217,072
<b>Facility Condition Index:</b>	0.17 - Fair	<b>City Code:</b>	SOUDAN	<b>Ext. Gross Area:</b>	4,908
<b>Building Code:</b>	R2900209260	<b>Cost Model Name:</b>	Butler-style Warehouse Building	<b>Current Replacement Value:</b>	\$990,279
<b>Building Name:</b>	Lake Ver-Soudan Mine Water Trtmnt	<b>Address:</b>	4793 ARMSTRONG BAY RD W	<b>Deferred Maintenance:</b>	\$99,028
<b>Facility Condition Index:</b>	0.10 - Good	<b>City Code:</b>	SOUDAN	<b>Ext. Gross Area:</b>	3,975
<b>Building Code:</b>	R2900209520	<b>Cost Model Name:</b>	Vault Toilet	<b>Current Replacement Value:</b>	\$63,667
<b>Building Name:</b>	Lake Ver-Sdn SP Armstr Bay Up Vault	<b>Address:</b>	4761 ARMSTRONG BAY RD W	<b>Deferred Maintenance:</b>	\$6,367
<b>Facility Condition Index:</b>	0.10 - Good	<b>City Code:</b>	SOUDAN	<b>Ext. Gross Area:</b>	51
<b>Building Code:</b>	R2900209530	<b>Cost Model Name:</b>	Open Air Shelter	<b>Current Replacement Value:</b>	\$131,090
<b>Building Name:</b>	Lake Ver-Sdn SP Armstr Up Pic Shel	<b>Address:</b>	4761 ARMSTRONG BAY RD W	<b>Deferred Maintenance:</b>	\$5,630
<b>Facility Condition Index:</b>	0.04 - Excellent	<b>City Code:</b>	SOUDAN	<b>Ext. Gross Area:</b>	444

**Building Code:** R2900209540  
**Building Name:** Lake Ver-Sdn SP Arms S Low Pic Shel  
**Facility Condition Index:** 0.04 - **Excellent**

**Building Code:** R2900209550  
**Building Name:** Lake Ver-Sdn SP Arms N Low Pic Shel  
**Facility Condition Index:** 0.04 - **Excellent**

**Building Code:** R2900209560  
**Building Name:** Lake Ver-Sdn SP Armst Bay Low Vault  
**Facility Condition Index:** 0.10 - **Good**

**Building Code:** R2900209570  
**Building Name:** Lk Ver-Sdn Ojig Grp Camp Pic Sheltr  
**Facility Condition Index:** 0.04 - **Excellent**

**Building Code:** R2900209580  
**Building Name:** Lk Ver-Sdn SP San 1 Verm Ridge CG  
**Facility Condition Index:** 0.05 - **Good**

**Building Code:** R2900209590  
**Building Name:** Lk Ver-Sdn SP Maang Camp Pic Sheltr  
**Facility Condition Index:** 0.04 - **Excellent**

**Building Code:** R2900209600  
**Building Name:** Lk Ver-Sdn SP Ojig Group Camp Vault  
**Facility Condition Index:** 0.10 - **Good**

**Building Code:** R2900209620  
**Building Name:** Lk Ver-Sdn Vrm Rdg 100 Loop Vault  
**Facility Condition Index:** 0.10 - **Good**

**Building Code:** R2900209630  
**Building Name:** Lk Ver-Sdn Vrm Rdg 300 Loop Vault  
**Facility Condition Index:** 0.10 - **Good**

**Building Code:** R2900209640  
**Building Name:** Lk Ver-Sdn Vrm Rdg 400 Loop Vault  
**Facility Condition Index:** 0.10 - **Good**

**Building Code:** R2900209650  
**Building Name:** Lk Ver-Sdn SP San 2 Group Camp  
**Facility Condition Index:** 0.05 - **Good**

**Building Code:** R2900209660  
**Building Name:** Lk Ver-Sdn Mooz Grp Camp Pic Shltr  
**Facility Condition Index:** 0.04 - **Excellent**

**Cost Model Name:** Open Air Shelter  
**Address:** 4761 ARMSTRONG BAY RD W  
**City Code:** SOUDAN

**Cost Model Name:** Open Air Shelter  
**Address:** 4761 ARMSTRONG BAY RD W  
**City Code:** SOUDAN

**Cost Model Name:** Vault Toilet  
**Address:** 4761 ARMSTRONG BAY RD W  
**City Code:** SOUDAN

**Cost Model Name:** Open Air Shelter  
**Address:** 4805 VERMILION RIDGE RD  
**City Code:** SOUDAN

**Cost Model Name:** Single-story Restroom Facility  
**Address:** 4805 VERMILION RIDGE RD  
**City Code:** SOUDAN

**Cost Model Name:** Open Air Shelter  
**Address:** 4805 VERMILION RIDGE RD  
**City Code:** SOUDAN

**Cost Model Name:** Vault Toilet  
**Address:** 4805 VERMILION RIDGE RD  
**City Code:** SOUDAN

**Cost Model Name:** Vault Toilet  
**Address:** 4805 VERMILION RIDGE RD  
**City Code:** SOUDAN

**Cost Model Name:** Vault Toilet  
**Address:** 4805 VERMILION RIDGE RD  
**City Code:** SOUDAN

**Cost Model Name:** Vault Toilet  
**Address:** 4805 VERMILION RIDGE RD  
**City Code:** SOUDAN

**Cost Model Name:** Single-story Restroom Facility  
**Address:** 4805 VERMILION RIDGE RD  
**City Code:** SOUDAN

**Cost Model Name:** Open Air Shelter  
**Address:** 4805 VERMILION RIDGE RD  
**City Code:** SOUDAN

**Current Replacement Value:** \$131,090  
**Deferred Maintenance:** \$5,630  
**Ext. Gross Area:** 444

**Current Replacement Value:** \$131,090  
**Deferred Maintenance:** \$5,630  
**Ext. Gross Area:** 444

**Current Replacement Value:** \$63,667  
**Deferred Maintenance:** \$6,367  
**Ext. Gross Area:** 51

**Current Replacement Value:** \$265,091  
**Deferred Maintenance:** \$9,304  
**Ext. Gross Area:** 702

**Current Replacement Value:** \$535,999  
**Deferred Maintenance:** \$29,254  
**Ext. Gross Area:** 1,077

**Current Replacement Value:** \$265,091  
**Deferred Maintenance:** \$9,304  
**Ext. Gross Area:** 702

**Current Replacement Value:** \$69,455  
**Deferred Maintenance:** \$6,946  
**Ext. Gross Area:** 51

**Current Replacement Value:** \$69,455  
**Deferred Maintenance:** \$6,946  
**Ext. Gross Area:** 96

**Current Replacement Value:** \$69,455  
**Deferred Maintenance:** \$6,946  
**Ext. Gross Area:** 51

**Current Replacement Value:** \$69,455  
**Deferred Maintenance:** \$6,946  
**Ext. Gross Area:** 51

**Current Replacement Value:** \$448,752  
**Deferred Maintenance:** \$24,521  
**Ext. Gross Area:** 879

**Current Replacement Value:** \$255,279  
**Deferred Maintenance:** \$10,660  
**Ext. Gross Area:** 702



**Building Code:** R2900209670  
**Building Name:** Lk Ver-Sdn SP Mooz Grp Cmp Vault  
**Facility Condition Index:** 0.10 - **Good**

**Building Code:** R2900209840  
**Building Name:** Lake Ver-Sdn SP Blue Heron Bunkhse  
**Facility Condition Index:** 0.33 - **Poor**

**Building Code:** R2900209940  
**Building Name:** Lk Ver-Sdn SP Cable Bay WAS Vault  
**Facility Condition Index:** 0.02 - **Excellent**

**Building Code:** R2900210270  
**Building Name:** Lake Ver-Sdn SP Blue Heron Cabin  
**Facility Condition Index:** 0.11 - **Good**

**Building Code:** R2900210350  
**Building Name:** Lk Ver-Sdn SP Vrm Rdg H2O Stor Gar  
**Facility Condition Index:** 0.03 - **Excellent**

**Building Code:** R2900210400  
**Building Name:** Lake Ver-Sdn SP Blue Heron Vault  
**Facility Condition Index:** 0.02 - **Excellent**

**Building Code:** R2900210410  
**Building Name:** Lake Ver-Sdn CG Water Treatment  
**Facility Condition Index:** 0.03 - **Excellent**

**Building Code:** R2900210450  
**Building Name:** Lake Ver-Sdn SP Mine Picnic Shel 1  
**Facility Condition Index:** 0.02 - **Excellent**

**Building Code:** R2900210520  
**Building Name:** Lake Ver-Sdn SP Blue Heron Shed  
**Facility Condition Index:** 0.12 - **Good**

**Building Code:** R2900210530  
**Building Name:** Lake Ver-Sdn SP Blue Heron Pit Toil  
**Facility Condition Index:** 0.28 - **Fair**

**Building Code:** R2900210560  
**Building Name:** Lk Ver-Sdn SP Entrance Reg Kiosk  
**Facility Condition Index:** 0.02 - **Excellent**

**Building Code:** R2900210570  
**Building Name:** Lk Ver-Sdn SP Vault Toilet Utility  
**Facility Condition Index:** 0.02 - **Excellent**

**Cost Model Name:** Vault Toilet  
**Address:** 4805 VERMILION RIDGE RD  
**City Code:** SOUDAN

**Cost Model Name:** Single-story Work Facility  
**Address:** Blue Heron Island  
**City Code:** SOUDAN

**Cost Model Name:** Vault Toilet  
**Address:** 4909 VERMILION RIDGE RD  
**City Code:** SOUDAN

**Cost Model Name:** Single-family Residence  
**Address:** Blue Heron Island  
**City Code:** SOUDAN

**Cost Model Name:** Single-story Work Facility  
**Address:** 4805 VERMILION RIDGE RD  
**City Code:** SOUDAN

**Cost Model Name:** Vault Toilet  
**Address:** Blue Heron Island  
**City Code:** SOUDAN

**Cost Model Name:** Single-story Work Facility  
**Address:** 4793 Armstrong Bay Rd W  
**City Code:** SOUDAN

**Cost Model Name:** Open Air Shelter  
**Address:** 1379 STUNTZ BAY RD  
**City Code:** SOUDAN

**Cost Model Name:** Single-story Work Facility  
**Address:** Blue Heron Island  
**City Code:** SOUDAN

**Cost Model Name:** Vault Toilet  
**Address:** Blue Heron Island  
**City Code:** SOUDAN

**Cost Model Name:** Single-story Work Facility  
**Address:** 4887 VERMILION RIDGE RD  
**City Code:** SOUDAN

**Cost Model Name:** Vault Toilet  
**Address:** 4887 VERMILION RIDGE RD  
**City Code:** SOUDAN

**Current Replacement Value:** \$73,796  
**Deferred Maintenance:** \$7,380  
**Ext. Gross Area:** 102

**Current Replacement Value:** \$26,000  
**Deferred Maintenance:** \$8,580  
**Ext. Gross Area:** 131

**Current Replacement Value:** \$69,455  
**Deferred Maintenance:** \$1,389  
**Ext. Gross Area:** 96

**Current Replacement Value:** \$449,050  
**Deferred Maintenance:** \$49,027  
**Ext. Gross Area:** 1,012

**Current Replacement Value:** \$253,253  
**Deferred Maintenance:** \$7,293  
**Ext. Gross Area:** 624

**Current Replacement Value:** \$29,190  
**Deferred Maintenance:** \$584  
**Ext. Gross Area:** 51

**Current Replacement Value:** \$196,195  
**Deferred Maintenance:** \$6,565  
**Ext. Gross Area:** 609

**Current Replacement Value:** \$211,532  
**Deferred Maintenance:** \$4,231  
**Ext. Gross Area:** 1,158

**Current Replacement Value:** \$39,703  
**Deferred Maintenance:** \$4,676  
**Ext. Gross Area:** 192

**Current Replacement Value:** \$8,018  
**Deferred Maintenance:** \$2,208  
**Ext. Gross Area:** 20

**Current Replacement Value:** \$54,247  
**Deferred Maintenance:** \$1,085  
**Ext. Gross Area:** 439

**Current Replacement Value:** \$52,253  
**Deferred Maintenance:** \$1,293  
**Ext. Gross Area:** 112

<b>Building Code:</b>	R2900210680	<b>Cost Model Name:</b>	Single-family Residence	<b>Current Replacement Value:</b>	\$141,507
<b>Building Name:</b>	Lk Ver-Sdn SP-Ningaabiian Cabin	<b>Address:</b>	1379 Stuntz Bay Road	<b>Deferred Maintenance:</b>	\$4,005
<b>Facility Condition Index:</b>	0.03 - <b>Excellent</b>	<b>City Code:</b>	SOUDAN	<b>Ext. Gross Area:</b>	340
<b>Building Code:</b>	R2900210690	<b>Cost Model Name:</b>	Single-family Residence	<b>Current Replacement Value:</b>	\$131,172
<b>Building Name:</b>	Lk Ver-Sdn SP-Dagwaagin Cabin	<b>Address:</b>	1379 Stuntz Bay Road	<b>Deferred Maintenance:</b>	\$3,618
<b>Facility Condition Index:</b>	0.03 - <b>Excellent</b>	<b>City Code:</b>	SOUDAN	<b>Ext. Gross Area:</b>	315
<b>Building Code:</b>	R2900210700	<b>Cost Model Name:</b>	Single-family Residence	<b>Current Replacement Value:</b>	\$141,507
<b>Building Name:</b>	Lk Ver-Sdn SP-Zhaawanong Cabin	<b>Address:</b>	1379 Stuntz Bay Road	<b>Deferred Maintenance:</b>	\$3,904
<b>Facility Condition Index:</b>	0.03 - <b>Excellent</b>	<b>City Code:</b>	SOUDAN	<b>Ext. Gross Area:</b>	340
<b>Building Code:</b>	R2900210710	<b>Cost Model Name:</b>	Single-family Residence	<b>Current Replacement Value:</b>	\$131,172
<b>Building Name:</b>	Lk Ver-Sdn SP- Niibin Cabin	<b>Address:</b>	1379 Stuntz Bay Road	<b>Deferred Maintenance:</b>	\$3,127
<b>Facility Condition Index:</b>	0.02 - <b>Excellent</b>	<b>City Code:</b>	SOUDAN	<b>Ext. Gross Area:</b>	315
<b>Building Code:</b>	R2900210720	<b>Cost Model Name:</b>	Single-family Residence	<b>Current Replacement Value:</b>	\$141,507
<b>Building Name:</b>	Lk Ver-Sdn SP-Giiwedini Cabin	<b>Address:</b>	1379 Stuntz Bay Road	<b>Deferred Maintenance:</b>	\$3,373
<b>Facility Condition Index:</b>	0.02 - <b>Excellent</b>	<b>City Code:</b>	SOUDAN	<b>Ext. Gross Area:</b>	340
<b>Building Code:</b>	R2900210730	<b>Cost Model Name:</b>	Single-family Residence	<b>Current Replacement Value:</b>	\$141,507
<b>Building Name:</b>	Lk Ver-Sdn SP-Waabanong Cabin	<b>Address:</b>	1379 Stuntz Bay Road	<b>Deferred Maintenance:</b>	\$3,904
<b>Facility Condition Index:</b>	0.03 - <b>Excellent</b>	<b>City Code:</b>	SOUDAN	<b>Ext. Gross Area:</b>	340
<b>Building Code:</b>	R2900210740	<b>Cost Model Name:</b>	Single-family Residence	<b>Current Replacement Value:</b>	\$131,172
<b>Building Name:</b>	Lk Ver-Sdn SP-Biboon Cabin	<b>Address:</b>	1379 Stuntz Bay Road	<b>Deferred Maintenance:</b>	\$2,987
<b>Facility Condition Index:</b>	0.02 - <b>Excellent</b>	<b>City Code:</b>	SOUDAN	<b>Ext. Gross Area:</b>	315
<b>Building Code:</b>	R2900210750	<b>Cost Model Name:</b>	Single-family Residence	<b>Current Replacement Value:</b>	\$127,061
<b>Building Name:</b>	Lk Ver-Sdn SP-Ziigwan Cabin	<b>Address:</b>	1379 Stuntz Bay Road	<b>Deferred Maintenance:</b>	\$3,536
<b>Facility Condition Index:</b>	0.03 - <b>Excellent</b>	<b>City Code:</b>	SOUDAN	<b>Ext. Gross Area:</b>	315
<b>Building Code:</b>	R2900210760	<b>Cost Model Name:</b>	Single-story Restroom Facility	<b>Current Replacement Value:</b>	\$382,904
<b>Building Name:</b>	Lk Ver-Sdn SP- San 3 Camper Cabin	<b>Address:</b>	1379 Stuntz Bay Road	<b>Deferred Maintenance:</b>	\$14,047
<b>Facility Condition Index:</b>	0.04 - <b>Excellent</b>	<b>City Code:</b>	SOUDAN	<b>Ext. Gross Area:</b>	742
<b>Building Code:</b>	R2900210770	<b>Cost Model Name:</b>	Vault Toilet	<b>Current Replacement Value:</b>	\$69,455
<b>Building Name:</b>	Lk Ver-Sdn SP-West Vault C. Cabin	<b>Address:</b>	1379 Stuntz Bay Road	<b>Deferred Maintenance:</b>	\$6,946
<b>Facility Condition Index:</b>	0.10 - <b>Good</b>	<b>City Code:</b>	SOUDAN	<b>Ext. Gross Area:</b>	51
<b>Building Code:</b>	R2900210780	<b>Cost Model Name:</b>	Vault Toilet	<b>Current Replacement Value:</b>	\$69,455
<b>Building Name:</b>	Lk Ver-Sdn SP- East Vault C. Cabin	<b>Address:</b>	1379 Stuntz Bay Road	<b>Deferred Maintenance:</b>	\$6,946
<b>Facility Condition Index:</b>	0.10 - <b>Good</b>	<b>City Code:</b>	SOUDAN	<b>Ext. Gross Area:</b>	51
<b>Building Code:</b>	R2900210790	<b>Cost Model Name:</b>	Utility Shed	<b>Current Replacement Value:</b>	\$22,440
<b>Building Name:</b>	Lk Ver-Sdn SP-Wood Store-C. Cabin	<b>Address:</b>	1379 Stuntz Bay Road	<b>Deferred Maintenance:</b>	\$1,021
<b>Facility Condition Index:</b>	0.05 - <b>Excellent</b>	<b>City Code:</b>	SOUDAN	<b>Ext. Gross Area:</b>	80

**Building Code:** R2900580010  
**Building Name:** Lk Ver-Sdn Vrm Rdg Wood Shed  
**Facility Condition Index:** 0.02 - **Excellent**

**Cost Model Name:** Open Air Storage Structure  
**Address:** 4805 Vermilion Ridge Road  
**City Code:** SOUDAN

**Current Replacement Value:** \$10,587  
**Deferred Maintenance:** \$212  
**Ext. Gross Area:** 144

**Site: R290059 - Split Rock Creek State Park**

**Building Code:** R2900401030  
**Building Name:** Split Rock Creek SP Bath House  
**Facility Condition Index:** 0.34 - **Poor**

**Cost Model Name:** Single-story Restroom Facility  
**Address:** 336 50TH AVE  
**City Code:** JASPER

**Current Replacement Value:** \$193,791  
**Deferred Maintenance:** \$65,350  
**Ext. Gross Area:** 1,099

**Building Code:** R2900401050  
**Building Name:** Split Rock Creek SP Picnic Shel 2  
**Facility Condition Index:** 0.60 - **Crisis**

**Cost Model Name:** Open Air Shelter  
**Address:** 336 50TH AVE  
**City Code:** JASPER

**Current Replacement Value:** \$271,217  
**Deferred Maintenance:** \$161,554  
**Ext. Gross Area:** 1,200

**Building Code:** R2900401060  
**Building Name:** Split Rock Creek SP Well House  
**Facility Condition Index:** 0.14 - **Good**

**Cost Model Name:** Bunker  
**Address:** 336 50TH AVE  
**City Code:** JASPER

**Current Replacement Value:** \$417,345  
**Deferred Maintenance:** \$60,385  
**Ext. Gross Area:** 675

**Building Code:** R2900401070  
**Building Name:** Split Rock Creek SP Shop  
**Facility Condition Index:** 0.21 - **Fair**

**Cost Model Name:** Single-story Office/Public Access Facility  
**Address:** 336 50TH AVE  
**City Code:** JASPER

**Current Replacement Value:** \$400,756  
**Deferred Maintenance:** \$82,946  
**Ext. Gross Area:** 1,077

**Building Code:** R2900401080  
**Building Name:** Split Rock Creek SP CG Sanitation  
**Facility Condition Index:** 0.14 - **Good**

**Cost Model Name:** Single-story Restroom Facility  
**Address:** 336 50TH AVE  
**City Code:** JASPER

**Current Replacement Value:** \$211,001  
**Deferred Maintenance:** \$28,943  
**Ext. Gross Area:** 572

**Building Code:** R2900403250  
**Building Name:** Split Rock Creek SP Oil House  
**Facility Condition Index:** 0.30 - **Poor**

**Cost Model Name:** Utility Shed  
**Address:** 336 50TH AVE  
**City Code:** JASPER

**Current Replacement Value:** \$8,515  
**Deferred Maintenance:** \$2,584  
**Ext. Gross Area:** 64

**Building Code:** R2900403770  
**Building Name:** Split Rock Creek SP Fish Clean Hse  
**Facility Condition Index:** 0.30 - **Poor**

**Cost Model Name:** Single-story Work Facility  
**Address:** 336 50TH AVE  
**City Code:** JASPER

**Current Replacement Value:** \$119,657  
**Deferred Maintenance:** \$36,339  
**Ext. Gross Area:** 180

**Building Code:** R2900403900  
**Building Name:** Split Rock Creek SP Picnic Vault  
**Facility Condition Index:** 0.26 - **Fair**

**Cost Model Name:** Vault Toilet  
**Address:** 336 50TH AVE  
**City Code:** JASPER

**Current Replacement Value:** \$20,089  
**Deferred Maintenance:** \$5,192  
**Ext. Gross Area:** 47

**Building Code:** R2900403910  
**Building Name:** Split Rock Creek SP CG Vault Toilet  
**Facility Condition Index:** 0.15 - **Good**

**Cost Model Name:** Vault Toilet  
**Address:** 336 50TH AVE  
**City Code:** JASPER

**Current Replacement Value:** \$20,089  
**Deferred Maintenance:** \$2,931  
**Ext. Gross Area:** 47

**Building Code:** R2900403920  
**Building Name:** Split Rock Creek SP Beach ADA Vault  
**Facility Condition Index:** 0.26 - **Fair**

**Cost Model Name:** Vault Toilet  
**Address:** 336 50TH AVE  
**City Code:** JASPER

**Current Replacement Value:** \$20,089  
**Deferred Maintenance:** \$5,192  
**Ext. Gross Area:** 47

**Building Code:** R2900404660  
**Building Name:** Split Rock Creek SP Cold Storage  
**Facility Condition Index:** 0.33 - **Poor**

**Building Code:** R2900404710  
**Building Name:** Split Rock Creek SP Contact Station  
**Facility Condition Index:** 0.17 - **Fair**

**Building Code:** R2900405270  
**Building Name:** Split Rock Creek SP Wood Storage  
**Facility Condition Index:** 0.40 - **Poor**

**Cost Model Name:** Single-story Work Facility  
**Address:** 336 50TH AVE  
**City Code:** JASPER

**Cost Model Name:** Single-story Office/Public Access Facility  
**Address:** 336 50TH AVE  
**City Code:** JASPER

**Cost Model Name:** Utility Shed  
**Address:** 336 50TH AVE  
**City Code:** JASPER

**Current Replacement Value:** \$122,843  
**Deferred Maintenance:** \$40,538  
**Ext. Gross Area:** 384

**Current Replacement Value:** \$491,771  
**Deferred Maintenance:** \$83,376  
**Ext. Gross Area:** 903

**Current Replacement Value:** \$6,994  
**Deferred Maintenance:** \$2,792  
**Ext. Gross Area:** 48

**Site: R290060 - Split Rock Lighthouse State Park**

**Building Code:** R2900204350  
**Building Name:** Split Rock Lighthouse SP Shop  
**Facility Condition Index:** 0.10 - **Good**

**Building Code:** R2900204370  
**Building Name:** Split Rock Lighthouse SP Cold Stor  
**Facility Condition Index:** 0.39 - **Poor**

**Building Code:** R2900204450  
**Building Name:** Split Rock Lighthouse SP Trails Ctr  
**Facility Condition Index:** 0.12 - **Good**

**Building Code:** R2900204460  
**Building Name:** Split Rock Lighthouse SP Sanitation  
**Facility Condition Index:** 0.16 - **Fair**

**Building Code:** R2900204470  
**Building Name:** Split Rock Lighthouse Picnic Shel 2  
**Facility Condition Index:** 0.09 - **Good**

**Building Code:** R2900205440  
**Building Name:** Split Rock Lighthouse Site15 Vault  
**Facility Condition Index:** 0.39 - **Poor**

**Building Code:** R2900206620  
**Building Name:** Split Rock Lighthouse SP Contact St  
**Facility Condition Index:** 0.09 - **Good**

**Building Code:** R2900206630  
**Building Name:** Split Rock Lighthouse SP Cold Stor  
**Facility Condition Index:** 0.57 - **Crisis**

**Cost Model Name:** Single-story Work Facility  
**Address:** 3755 SPLIT ROCK LIGHTHOUSE F  
**City Code:** TWO HARBORS

**Cost Model Name:** Utility Shed  
**Address:** 3755 SPLIT ROCK LIGHTHOUSE F  
**City Code:** TWO HARBORS

**Cost Model Name:** Single-story Office/Public Access Facility  
**Address:** 3755 SPLIT ROCK LIGHTHOUSE F  
**City Code:** TWO HARBORS

**Cost Model Name:** Single-story Restroom Facility  
**Address:** 3755 SPLIT ROCK LIGHTHOUSE F  
**City Code:** TWO HARBORS

**Cost Model Name:** Open Air Shelter  
**Address:** 3755 SPLIT ROCK LIGHTHOUSE F  
**City Code:** TWO HARBORS

**Cost Model Name:** Vault Toilet  
**Address:** 3755 SPLIT ROCK LIGHTHOUSE F  
**City Code:** TWO HARBORS

**Cost Model Name:** Single-story Office/Public Access Facility  
**Address:** 3755 SPLIT ROCK LIGHTHOUSE F  
**City Code:** TWO HARBORS

**Cost Model Name:** Utility Shed  
**Address:** 3755 Split Rock Lighthouse Rd  
**City Code:** TWO HARBORS

**Current Replacement Value:** \$277,282  
**Deferred Maintenance:** \$27,728  
**Ext. Gross Area:** 1,083

**Current Replacement Value:** \$19,581  
**Deferred Maintenance:** \$7,675  
**Ext. Gross Area:** 160

**Current Replacement Value:** \$1,081,339  
**Deferred Maintenance:** \$128,021  
**Ext. Gross Area:** 2,700

**Current Replacement Value:** \$401,907  
**Deferred Maintenance:** \$64,564  
**Ext. Gross Area:** 900

**Current Replacement Value:** \$110,538  
**Deferred Maintenance:** \$9,802  
**Ext. Gross Area:** 400

**Current Replacement Value:** \$17,456  
**Deferred Maintenance:** \$6,867  
**Ext. Gross Area:** 30

**Current Replacement Value:** \$515,688  
**Deferred Maintenance:** \$44,977  
**Ext. Gross Area:** 1,077

**Current Replacement Value:** \$10,562  
**Deferred Maintenance:** \$6,002  
**Ext. Gross Area:** 48

<b>Building Code:</b>	R2900207710	<b>Cost Model Name:</b>	Single-story Work Facility	<b>Current Replacement Value:</b>	\$693,865
<b>Building Name:</b>	Split Rock Lighthouse SP Shop	<b>Address:</b>	3755 SPLIT ROCK LIGHTHOUSE F	<b>Deferred Maintenance:</b>	\$76,386
<b>Facility Condition Index:</b>	0.11 - <b>Good</b>	<b>City Code:</b>	TWO HARBORS	<b>Ext. Gross Area:</b>	2,260
<b>Building Code:</b>	R2900208750	<b>Cost Model Name:</b>	Vault Toilet	<b>Current Replacement Value:</b>	\$24,846
<b>Building Name:</b>	Split Rock Lighthouse Diver's Vault	<b>Address:</b>	3755 SPLIT ROCK LIGHTHOUSE F	<b>Deferred Maintenance:</b>	\$2,425
<b>Facility Condition Index:</b>	0.10 - <b>Good</b>	<b>City Code:</b>	TWO HARBORS	<b>Ext. Gross Area:</b>	47
<b>Building Code:</b>	R2900209910	<b>Cost Model Name:</b>	Vault Toilet	<b>Current Replacement Value:</b>	\$50,676
<b>Building Name:</b>	SplitRock Lighthse PebBe Vault Conc	<b>Address:</b>	3755 SPLIT ROCK LIGHTHOUSE F	<b>Deferred Maintenance:</b>	\$1,014
<b>Facility Condition Index:</b>	0.02 - <b>Excellent</b>	<b>City Code:</b>	TWO HARBORS	<b>Ext. Gross Area:</b>	51
<b>Building Code:</b>	R2900209920	<b>Cost Model Name:</b>	Vault Toilet	<b>Current Replacement Value:</b>	\$50,676
<b>Building Name:</b>	SplitRock Lighthouse CG Vault Conc	<b>Address:</b>	3755 SPLIT ROCK LIGHTHOUSE F	<b>Deferred Maintenance:</b>	\$5,068
<b>Facility Condition Index:</b>	0.10 - <b>Good</b>	<b>City Code:</b>	TWO HARBORS	<b>Ext. Gross Area:</b>	51
<b>Building Code:</b>	R2900210960	<b>Cost Model Name:</b>	Single-story Restroom Facility	<b>Current Replacement Value:</b>	\$1,021,913
<b>Building Name:</b>	Shipwreck Cr CG Shower Building	<b>Address:</b>	3755 SPLIT ROCK LIGHTHOUSE F	<b>Deferred Maintenance:</b>	\$20,438
<b>Facility Condition Index:</b>	0.02 - <b>Excellent</b>	<b>City Code:</b>	TWO HARBORS	<b>Ext. Gross Area:</b>	2,124
<b>Building Code:</b>	R2900602510	<b>Cost Model Name:</b>	Vault Toilet	<b>Current Replacement Value:</b>	\$50,676
<b>Building Name:</b>	Shipwreck Creek CG Vault Toilet	<b>Address:</b>	3755 SPLIT ROCK LIGHTHOUSE F	<b>Deferred Maintenance:</b>	\$1,014
<b>Facility Condition Index:</b>	0.02 - <b>Excellent</b>	<b>City Code:</b>	TWO HARBORS	<b>Ext. Gross Area:</b>	65
<b>Building Code:</b>	R2900602520	<b>Cost Model Name:</b>	Vault Toilet	<b>Current Replacement Value:</b>	\$50,676
<b>Building Name:</b>	Shipwreck Creek CG Vault Toilet	<b>Address:</b>	3755 SPLIT ROCK LIGHTHOUSE F	<b>Deferred Maintenance:</b>	\$1,014
<b>Facility Condition Index:</b>	0.02 - <b>Excellent</b>	<b>City Code:</b>	TWO HARBORS	<b>Ext. Gross Area:</b>	65
<b>Building Code:</b>	R2900602530	<b>Cost Model Name:</b>	Vault Toilet	<b>Current Replacement Value:</b>	\$50,676
<b>Building Name:</b>	Shipwreck Creek CG Vault Toilet	<b>Address:</b>	3755 SPLIT ROCK LIGHTHOUSE F	<b>Deferred Maintenance:</b>	\$1,014
<b>Facility Condition Index:</b>	0.02 - <b>Excellent</b>	<b>City Code:</b>	TWO HARBORS	<b>Ext. Gross Area:</b>	65
<b>Building Code:</b>	R2900602540	<b>Cost Model Name:</b>	Vault Toilet	<b>Current Replacement Value:</b>	\$43,784
<b>Building Name:</b>	Shipwreck Creek CG Vault Toilet	<b>Address:</b>	3755 SPLIT ROCK LIGHTHOUSE F	<b>Deferred Maintenance:</b>	\$876
<b>Facility Condition Index:</b>	0.02 - <b>Excellent</b>	<b>City Code:</b>	TWO HARBORS	<b>Ext. Gross Area:</b>	65
<b>Building Code:</b>	R2900602550	<b>Cost Model Name:</b>	Vault Toilet	<b>Current Replacement Value:</b>	\$50,676
<b>Building Name:</b>	Shipwreck Creek CG Vault Toilet	<b>Address:</b>	3755 SPLIT ROCK LIGHTHOUSE F	<b>Deferred Maintenance:</b>	\$1,014
<b>Facility Condition Index:</b>	0.02 - <b>Excellent</b>	<b>City Code:</b>	TWO HARBORS	<b>Ext. Gross Area:</b>	65
<b>Building Code:</b>	R2900602560	<b>Cost Model Name:</b>	Vault Toilet	<b>Current Replacement Value:</b>	\$50,676
<b>Building Name:</b>	Shipwreck Creek CG Vault Toilet	<b>Address:</b>	3755 SPLIT ROCK LIGHTHOUSE F	<b>Deferred Maintenance:</b>	\$1,014
<b>Facility Condition Index:</b>	0.02 - <b>Excellent</b>	<b>City Code:</b>	TWO HARBORS	<b>Ext. Gross Area:</b>	65
<b>Building Code:</b>	R2900602570	<b>Cost Model Name:</b>	Vault Toilet	<b>Current Replacement Value:</b>	\$50,676
<b>Building Name:</b>	Shipwreck Creek CG Vault Toilet	<b>Address:</b>	3755 SPLIT ROCK LIGHTHOUSE F	<b>Deferred Maintenance:</b>	\$1,014
<b>Facility Condition Index:</b>	0.02 - <b>Excellent</b>	<b>City Code:</b>	TWO HARBORS	<b>Ext. Gross Area:</b>	65

**Site: R290061 - St Croix State Park**

**Building Code:** R2900220120  
**Building Name:** Paint Rock Spgs Shower Building  
**Facility Condition Index:** 0.02 - **Excellent**

**Cost Model Name:** Single-story Restroom Facility  
**Address:** 30065 st croix park rd  
**City Code:** HINCKLEY

**Current Replacement Value:** \$650,700  
**Deferred Maintenance:** \$13,014  
**Ext. Gross Area:** 0

**Building Code:** R2900301500  
**Building Name:** St Croix SP Head Rapids Dining Hall  
**Facility Condition Index:** 0.27 - **Fair**

**Cost Model Name:** Single-story Office/Public Access Facility  
**Address:** 30065 ST CROIX PARK RD  
**City Code:** HINCKLEY

**Current Replacement Value:** \$1,058,051  
**Deferred Maintenance:** \$287,177  
**Ext. Gross Area:** 3,015

**Building Code:** R2900301510  
**Building Name:** St Croix SP Head of Rapids Garage  
**Facility Condition Index:** 0.61 - **Crisis**

**Cost Model Name:** Single-story Work Facility  
**Address:** 30065 ST CROIX PARK RD  
**City Code:** HINCKLEY

**Current Replacement Value:** \$203,045  
**Deferred Maintenance:** \$124,434  
**Ext. Gross Area:** 816

**Building Code:** R2900301520  
**Building Name:** St Croix SP Head of Rapids San A  
**Facility Condition Index:** 0.32 - **Poor**

**Cost Model Name:** Single-story Restroom Facility  
**Address:** 30065 ST CROIX PARK RD  
**City Code:** HINCKLEY

**Current Replacement Value:** \$296,235  
**Deferred Maintenance:** \$95,906  
**Ext. Gross Area:** 508

**Building Code:** R2900301530  
**Building Name:** St Croix SP Head Rapids Dormitory  
**Facility Condition Index:** 0.32 - **Poor**

**Cost Model Name:** Single-story Hotel/Dorm  
**Address:** 30065 ST CROIX PARK RD  
**City Code:** HINCKLEY

**Current Replacement Value:** \$132,598  
**Deferred Maintenance:** \$42,105  
**Ext. Gross Area:** 576

**Building Code:** R2900301540  
**Building Name:** St Croix SP Head Rapids Dormitory  
**Facility Condition Index:** 0.30 - **Fair**

**Cost Model Name:** Single-story Hotel/Dorm  
**Address:** 30065 ST CROIX PARK RD  
**City Code:** HINCKLEY

**Current Replacement Value:** \$132,598  
**Deferred Maintenance:** \$39,415  
**Ext. Gross Area:** 576

**Building Code:** R2900301550  
**Building Name:** St Croix SP Head Rapids Dormitory  
**Facility Condition Index:** 0.31 - **Poor**

**Cost Model Name:** Single-story Hotel/Dorm  
**Address:** 30065 ST CROIX PARK RD  
**City Code:** HINCKLEY

**Current Replacement Value:** \$132,598  
**Deferred Maintenance:** \$40,638  
**Ext. Gross Area:** 576

**Building Code:** R2900301560  
**Building Name:** St Croix SP Head Rapids Dorm B1  
**Facility Condition Index:** 0.29 - **Fair**

**Cost Model Name:** Single-story Hotel/Dorm  
**Address:** 30065 ST CROIX PARK RD  
**City Code:** HINCKLEY

**Current Replacement Value:** \$128,430  
**Deferred Maintenance:** \$37,416  
**Ext. Gross Area:** 576

**Building Code:** R2900301570  
**Building Name:** St Croix SP Head Rapids Dorm B2  
**Facility Condition Index:** 0.32 - **Poor**

**Cost Model Name:** Single-story Hotel/Dorm  
**Address:** 30065 ST CROIX PARK RD  
**City Code:** HINCKLEY

**Current Replacement Value:** \$128,430  
**Deferred Maintenance:** \$40,730  
**Ext. Gross Area:** 576

**Building Code:** R2900301580  
**Building Name:** St Croix SP Head Rapids Dorm B3  
**Facility Condition Index:** 0.29 - **Fair**

**Cost Model Name:** Single-story Hotel/Dorm  
**Address:** 30065 ST CROIX PARK RD  
**City Code:** HINCKLEY

**Current Replacement Value:** \$128,430  
**Deferred Maintenance:** \$37,416  
**Ext. Gross Area:** 576

**Building Code:** R2900301590  
**Building Name:** St Croix SP Head Rapids San B  
**Facility Condition Index:** 0.74 - **Crisis**

**Cost Model Name:** Single-story Restroom Facility  
**Address:** 30065 ST CROIX PARK RD  
**City Code:** HINCKLEY

**Current Replacement Value:** \$86,290  
**Deferred Maintenance:** \$63,572  
**Ext. Gross Area:** 360



<b>Building Code:</b>	R2900301600	<b>Cost Model Name:</b>	Single-story Hotel/Dorm	<b>Current Replacement Value:</b>	\$128,430
<b>Building Name:</b>	St Croix SP Head Rapids Dorm C1	<b>Address:</b>	30065 ST CROIX PARK RD	<b>Deferred Maintenance:</b>	\$37,416
<b>Facility Condition Index:</b>	0.29 - Fair	<b>City Code:</b>	HINCKLEY	<b>Ext. Gross Area:</b>	576
<b>Building Code:</b>	R2900301610	<b>Cost Model Name:</b>	Single-story Hotel/Dorm	<b>Current Replacement Value:</b>	\$125,579
<b>Building Name:</b>	St Croix SP Head Rapids Dorm C2	<b>Address:</b>	30065 ST CROIX PARK RD	<b>Deferred Maintenance:</b>	\$39,987
<b>Facility Condition Index:</b>	0.32 - Poor	<b>City Code:</b>	HINCKLEY	<b>Ext. Gross Area:</b>	576
<b>Building Code:</b>	R2900301620	<b>Cost Model Name:</b>	Single-story Hotel/Dorm	<b>Current Replacement Value:</b>	\$107,025
<b>Building Name:</b>	St Croix SP Head Rapids Dorm C3	<b>Address:</b>	30065 ST CROIX PARK RD	<b>Deferred Maintenance:</b>	\$31,700
<b>Facility Condition Index:</b>	0.30 - Fair	<b>City Code:</b>	HINCKLEY	<b>Ext. Gross Area:</b>	576
<b>Building Code:</b>	R2900301630	<b>Cost Model Name:</b>	Single-story Hotel/Dorm	<b>Current Replacement Value:</b>	\$159,389
<b>Building Name:</b>	St Croix SP Head Rapids Dorm C4	<b>Address:</b>	30065 ST CROIX PARK RD	<b>Deferred Maintenance:</b>	\$47,471
<b>Facility Condition Index:</b>	0.30 - Fair	<b>City Code:</b>	HINCKLEY	<b>Ext. Gross Area:</b>	720
<b>Building Code:</b>	R2900301640	<b>Cost Model Name:</b>	Single-story Restroom Facility	<b>Current Replacement Value:</b>	\$189,032
<b>Building Name:</b>	St Croix SP Head Rapids San C	<b>Address:</b>	30065 ST CROIX PARK RD	<b>Deferred Maintenance:</b>	\$60,583
<b>Facility Condition Index:</b>	0.32 - Poor	<b>City Code:</b>	HINCKLEY	<b>Ext. Gross Area:</b>	448
<b>Building Code:</b>	R2900301650	<b>Cost Model Name:</b>	Utility Shed	<b>Current Replacement Value:</b>	\$145,071
<b>Building Name:</b>	St Croix SP Head Rapids Pump House	<b>Address:</b>	30065 ST CROIX PARK RD	<b>Deferred Maintenance:</b>	\$12,768
<b>Facility Condition Index:</b>	0.09 - Good	<b>City Code:</b>	HINCKLEY	<b>Ext. Gross Area:</b>	256
<b>Building Code:</b>	R2900301660	<b>Cost Model Name:</b>	Single-story Office/Public Access Facility	<b>Current Replacement Value:</b>	\$264,279
<b>Building Name:</b>	St Croix SP Head Rapids Rec Hall	<b>Address:</b>	30065 ST CROIX PARK RD	<b>Deferred Maintenance:</b>	\$83,663
<b>Facility Condition Index:</b>	0.32 - Poor	<b>City Code:</b>	HINCKLEY	<b>Ext. Gross Area:</b>	540
<b>Building Code:</b>	R2900301670	<b>Cost Model Name:</b>	Single-story Hotel/Dorm	<b>Current Replacement Value:</b>	\$232,924
<b>Building Name:</b>	St Croix SP Head Rapids Lodging Hse	<b>Address:</b>	30065 ST CROIX PARK RD	<b>Deferred Maintenance:</b>	\$65,282
<b>Facility Condition Index:</b>	0.28 - Fair	<b>City Code:</b>	HINCKLEY	<b>Ext. Gross Area:</b>	580
<b>Building Code:</b>	R2900301680	<b>Cost Model Name:</b>	Single-story Office/Public Access Facility	<b>Current Replacement Value:</b>	\$227,113
<b>Building Name:</b>	St Croix SP Head Rapids Office Dorm	<b>Address:</b>	30065 ST CROIX PARK RD	<b>Deferred Maintenance:</b>	\$73,363
<b>Facility Condition Index:</b>	0.32 - Poor	<b>City Code:</b>	HINCKLEY	<b>Ext. Gross Area:</b>	510
<b>Building Code:</b>	R2900301690	<b>Cost Model Name:</b>	Single-story Hotel/Dorm	<b>Current Replacement Value:</b>	\$246,171
<b>Building Name:</b>	St Croix SP Head Rapids Infirmary	<b>Address:</b>	30065 ST CROIX PARK RD	<b>Deferred Maintenance:</b>	\$72,791
<b>Facility Condition Index:</b>	0.30 - Fair	<b>City Code:</b>	HINCKLEY	<b>Ext. Gross Area:</b>	594
<b>Building Code:</b>	R2900301700	<b>Cost Model Name:</b>	Single-family Residence	<b>Current Replacement Value:</b>	\$102,864
<b>Building Name:</b>	St Croix SP Head Rapids Cooks Shack	<b>Address:</b>	30065 ST CROIX PARK RD	<b>Deferred Maintenance:</b>	\$32,931
<b>Facility Condition Index:</b>	0.32 - Poor	<b>City Code:</b>	HINCKLEY	<b>Ext. Gross Area:</b>	240
<b>Building Code:</b>	R2900301710	<b>Cost Model Name:</b>	Single-story Restroom Facility	<b>Current Replacement Value:</b>	\$214,376
<b>Building Name:</b>	St Croix SP Clayton Lk Beach San	<b>Address:</b>	30065 ST CROIX PARK RD	<b>Deferred Maintenance:</b>	\$25,346
<b>Facility Condition Index:</b>	0.12 - Good	<b>City Code:</b>	HINCKLEY	<b>Ext. Gross Area:</b>	624

<b>Building Code:</b>	R2900301730	<b>Cost Model Name:</b>	Single-story Office/Public Access Facility	<b>Current Replacement Value:</b>	\$1,347,682
<b>Building Name:</b>	St Croix SP St Johns Ln Dining Hall	<b>Address:</b>	30065 ST CROIX PARK RD	<b>Deferred Maintenance:</b>	\$327,609
<b>Facility Condition Index:</b>	0.24 - Fair	<b>City Code:</b>	HINCKLEY	<b>Ext. Gross Area:</b>	2,899
<b>Building Code:</b>	R2900301750	<b>Cost Model Name:</b>	Single-family Residence	<b>Current Replacement Value:</b>	\$234,916
<b>Building Name:</b>	St Croix SP St Johns Lodging House	<b>Address:</b>	30065 ST CROIX PARK RD	<b>Deferred Maintenance:</b>	\$58,572
<b>Facility Condition Index:</b>	0.25 - Fair	<b>City Code:</b>	HINCKLEY	<b>Ext. Gross Area:</b>	431
<b>Building Code:</b>	R2900301760	<b>Cost Model Name:</b>	Single-family Residence	<b>Current Replacement Value:</b>	\$137,519
<b>Building Name:</b>	St Croix SP St Johns Lnd Cook Shack	<b>Address:</b>	30065 ST CROIX PARK RD	<b>Deferred Maintenance:</b>	\$40,318
<b>Facility Condition Index:</b>	0.29 - Fair	<b>City Code:</b>	HINCKLEY	<b>Ext. Gross Area:</b>	324
<b>Building Code:</b>	R2900301770	<b>Cost Model Name:</b>	Single-story Hotel/Dorm	<b>Current Replacement Value:</b>	\$352,849
<b>Building Name:</b>	St Croix SP St Johns Lnd Infirmary	<b>Address:</b>	30065 ST CROIX PARK RD	<b>Deferred Maintenance:</b>	\$97,902
<b>Facility Condition Index:</b>	0.28 - Fair	<b>City Code:</b>	HINCKLEY	<b>Ext. Gross Area:</b>	924
<b>Building Code:</b>	R2900301780	<b>Cost Model Name:</b>	Single-story Office/Public Access Facility	<b>Current Replacement Value:</b>	\$286,612
<b>Building Name:</b>	St Croix SP St Johns Lnd Office	<b>Address:</b>	30065 ST CROIX PARK RD	<b>Deferred Maintenance:</b>	\$47,618
<b>Facility Condition Index:</b>	0.17 - Fair	<b>City Code:</b>	HINCKLEY	<b>Ext. Gross Area:</b>	432
<b>Building Code:</b>	R2900301790	<b>Cost Model Name:</b>	Single-story Restroom Facility	<b>Current Replacement Value:</b>	\$358,998
<b>Building Name:</b>	St Croix SP St Johns Lnd Sanitation	<b>Address:</b>	30065 ST CROIX PARK RD	<b>Deferred Maintenance:</b>	\$83,212
<b>Facility Condition Index:</b>	0.23 - Fair	<b>City Code:</b>	HINCKLEY	<b>Ext. Gross Area:</b>	928
<b>Building Code:</b>	R2900301800	<b>Cost Model Name:</b>	Single-story Office/Public Access Facility	<b>Current Replacement Value:</b>	\$255,616
<b>Building Name:</b>	St Croix SP St Johns Lnd Rec Hall	<b>Address:</b>	30065 ST CROIX PARK RD	<b>Deferred Maintenance:</b>	\$72,009
<b>Facility Condition Index:</b>	0.28 - Fair	<b>City Code:</b>	HINCKLEY	<b>Ext. Gross Area:</b>	540
<b>Building Code:</b>	R2900301810	<b>Cost Model Name:</b>	Single-story Restroom Facility	<b>Current Replacement Value:</b>	\$69,603
<b>Building Name:</b>	St Croix SP St Johns Lnd Sanitatr B	<b>Address:</b>	30065 ST CROIX PARK RD	<b>Deferred Maintenance:</b>	\$16,759
<b>Facility Condition Index:</b>	0.24 - Fair	<b>City Code:</b>	HINCKLEY	<b>Ext. Gross Area:</b>	232
<b>Building Code:</b>	R2900301820	<b>Cost Model Name:</b>	Single-story Hotel/Dorm	<b>Current Replacement Value:</b>	\$67,121
<b>Building Name:</b>	St Croix SP St Johns Lnd Dorm B1	<b>Address:</b>	30065 ST CROIX PARK RD	<b>Deferred Maintenance:</b>	\$13,929
<b>Facility Condition Index:</b>	0.21 - Fair	<b>City Code:</b>	HINCKLEY	<b>Ext. Gross Area:</b>	240
<b>Building Code:</b>	R2900301830	<b>Cost Model Name:</b>	Single-story Hotel/Dorm	<b>Current Replacement Value:</b>	\$67,121
<b>Building Name:</b>	St Croix SP St Johns Lnd Dorm B2	<b>Address:</b>	30065 ST CROIX PARK RD	<b>Deferred Maintenance:</b>	\$13,929
<b>Facility Condition Index:</b>	0.21 - Fair	<b>City Code:</b>	HINCKLEY	<b>Ext. Gross Area:</b>	240
<b>Building Code:</b>	R2900301840	<b>Cost Model Name:</b>	Single-story Hotel/Dorm	<b>Current Replacement Value:</b>	\$67,121
<b>Building Name:</b>	St Croix SP St Johns Lnd Dorm B3	<b>Address:</b>	30065 ST CROIX PARK RD	<b>Deferred Maintenance:</b>	\$7,298
<b>Facility Condition Index:</b>	0.11 - Good	<b>City Code:</b>	HINCKLEY	<b>Ext. Gross Area:</b>	240
<b>Building Code:</b>	R2900301850	<b>Cost Model Name:</b>	Single-story Hotel/Dorm	<b>Current Replacement Value:</b>	\$67,121
<b>Building Name:</b>	St Croix SP St Johns Lnd Dorm B4	<b>Address:</b>	30065 ST CROIX PARK RD	<b>Deferred Maintenance:</b>	\$8,169
<b>Facility Condition Index:</b>	0.12 - Good	<b>City Code:</b>	HINCKLEY	<b>Ext. Gross Area:</b>	240

**Building Code:** R2900301860  
**Building Name:** St Croix SP St Johns Lnd Dorm B5  
**Facility Condition Index:** 0.12 - **Good**

**Building Code:** R2900301870  
**Building Name:** St Croix SP St Johns Lnd Dorm B6  
**Facility Condition Index:** 0.18 - **Fair**

**Building Code:** R2900301880  
**Building Name:** St Croix SP St Johns Lnd Dorm B7  
**Facility Condition Index:** 0.14 - **Good**

**Building Code:** R2900301890  
**Building Name:** St Croix SP St Johns Lnd Dorm C1  
**Facility Condition Index:** 0.10 - **Good**

**Building Code:** R2900301900  
**Building Name:** St Croix SP St Johns Lnd Dorm C2  
**Facility Condition Index:** 0.05 - **Excellent**

**Building Code:** R2900301910  
**Building Name:** St Croix SP St Johns Lnd Dorm C3  
**Facility Condition Index:** 0.16 - **Fair**

**Building Code:** R2900301920  
**Building Name:** St Croix SP St Johns Lnd Dorm C4  
**Facility Condition Index:** 0.11 - **Good**

**Building Code:** R2900301930  
**Building Name:** St Croix SP St Johns Lnd Dorm C5  
**Facility Condition Index:** 0.17 - **Fair**

**Building Code:** R2900301940  
**Building Name:** St Croix SP St Johns Lnd Dorm C6  
**Facility Condition Index:** 0.05 - **Good**

**Building Code:** R2900301950  
**Building Name:** St Croix SP St Johns Lnd Dorm C7  
**Facility Condition Index:** 0.10 - **Good**

**Building Code:** R2900301960  
**Building Name:** St Croix SP St Johns Lnd Sanitatr C  
**Facility Condition Index:** 0.25 - **Fair**

**Building Code:** R2900301970  
**Building Name:** St Croix SP St Johns Lnd Rec Hall C  
**Facility Condition Index:** 0.20 - **Fair**

**Cost Model Name:** Single-story Hotel/Dorm  
**Address:** 30065 ST CROIX PARK RD  
**City Code:** HINCKLEY

**Cost Model Name:** Single-story Hotel/Dorm  
**Address:** 30065 ST CROIX PARK RD  
**City Code:** HINCKLEY

**Cost Model Name:** Single-story Hotel/Dorm  
**Address:** 30065 ST CROIX PARK RD  
**City Code:** HINCKLEY

**Cost Model Name:** Single-story Hotel/Dorm  
**Address:** 30065 ST CROIX PARK RD  
**City Code:** HINCKLEY

**Cost Model Name:** Single-story Hotel/Dorm  
**Address:** 30065 ST CROIX PARK RD  
**City Code:** HINCKLEY

**Cost Model Name:** Single-story Hotel/Dorm  
**Address:** 30065 ST CROIX PARK RD  
**City Code:** HINCKLEY

**Cost Model Name:** Single-story Hotel/Dorm  
**Address:** 30065 ST CROIX PARK RD  
**City Code:** HINCKLEY

**Cost Model Name:** Single-story Hotel/Dorm  
**Address:** 30065 ST CROIX PARK RD  
**City Code:** HINCKLEY

**Cost Model Name:** Single-story Hotel/Dorm  
**Address:** 30065 ST CROIX PARK RD  
**City Code:** HINCKLEY

**Cost Model Name:** Single-story Hotel/Dorm  
**Address:** 30065 ST CROIX PARK RD  
**City Code:** HINCKLEY

**Cost Model Name:** Single-story Restroom Facility  
**Address:** 30065 ST CROIX PARK RD  
**City Code:** HINCKLEY

**Cost Model Name:** Single-story Office/Public Access Facility  
**Address:** 30065 ST CROIX PARK RD  
**City Code:** HINCKLEY

**Current Replacement Value:** \$67,121  
**Deferred Maintenance:** \$8,336  
**Ext. Gross Area:** 240

**Current Replacement Value:** \$67,121  
**Deferred Maintenance:** \$12,184  
**Ext. Gross Area:** 240

**Current Replacement Value:** \$65,833  
**Deferred Maintenance:** \$9,365  
**Ext. Gross Area:** 240

**Current Replacement Value:** \$67,121  
**Deferred Maintenance:** \$6,878  
**Ext. Gross Area:** 240

**Current Replacement Value:** \$67,121  
**Deferred Maintenance:** \$3,332  
**Ext. Gross Area:** 240

**Current Replacement Value:** \$67,121  
**Deferred Maintenance:** \$10,561  
**Ext. Gross Area:** 240

**Current Replacement Value:** \$67,121  
**Deferred Maintenance:** \$7,385  
**Ext. Gross Area:** 240

**Current Replacement Value:** \$67,121  
**Deferred Maintenance:** \$11,172  
**Ext. Gross Area:** 240

**Current Replacement Value:** \$67,121  
**Deferred Maintenance:** \$3,545  
**Ext. Gross Area:** 240

**Current Replacement Value:** \$46,419  
**Deferred Maintenance:** \$4,642  
**Ext. Gross Area:** 240

**Current Replacement Value:** \$73,773  
**Deferred Maintenance:** \$18,286  
**Ext. Gross Area:** 232

**Current Replacement Value:** \$272,848  
**Deferred Maintenance:** \$55,686  
**Ext. Gross Area:** 704

**Building Code:** R2900301980  
**Building Name:** St Croix SP St Johns Lnd Rec Hall D  
**Facility Condition Index:** 0.16 - **Fair**

**Building Code:** R2900301990  
**Building Name:** St Croix SP St Johns Lnd Sanitatn D  
**Facility Condition Index:** 0.06 - **Good**

**Building Code:** R2900302000  
**Building Name:** St Croix SP St Johns Lnd Dorm D1  
**Facility Condition Index:** 0.17 - **Fair**

**Building Code:** R2900302010  
**Building Name:** St Croix SP St Johns Lnd Dorm D2  
**Facility Condition Index:** 0.10 - **Good**

**Building Code:** R2900302020  
**Building Name:** St Croix SP St Johns Lnd Dorm D3  
**Facility Condition Index:** 0.02 - **Excellent**

**Building Code:** R2900302030  
**Building Name:** St Croix SP St Johns Lnd Dorm D4  
**Facility Condition Index:** 0.04 - **Excellent**

**Building Code:** R2900302040  
**Building Name:** St Croix SP St Johns Lnd Dorm D5  
**Facility Condition Index:** 0.11 - **Good**

**Building Code:** R2900302050  
**Building Name:** St Croix SP St Johns Lnd Dorm D6  
**Facility Condition Index:** 0.11 - **Good**

**Building Code:** R2900302060  
**Building Name:** St Croix SP St Johns Lnd Dorm D7  
**Facility Condition Index:** 0.14 - **Good**

**Building Code:** R2900302070  
**Building Name:** St Croix SP St Johns Lnd Pump House  
**Facility Condition Index:** 0.34 - **Poor**

**Building Code:** R2900302080  
**Building Name:** St Croix SP St Johns Lnd Rec Hall A  
**Facility Condition Index:** 0.11 - **Good**

**Building Code:** R2900302090  
**Building Name:** St Croix SP St Johns Lnd Sanitatn A  
**Facility Condition Index:** 0.08 - **Good**

**Cost Model Name:** Single-story Office/Public Access Facility  
**Address:** 30065 ST CROIX PARK RD  
**City Code:** HINCKLEY

**Cost Model Name:** Single-story Restroom Facility  
**Address:** 30065 ST CROIX PARK RD  
**City Code:** HINCKLEY

**Cost Model Name:** Single-story Hotel/Dorm  
**Address:** 30065 ST CROIX PARK RD  
**City Code:** HINCKLEY

**Cost Model Name:** Single-story Hotel/Dorm  
**Address:** 30065 ST CROIX PARK RD  
**City Code:** HINCKLEY

**Cost Model Name:** Single-story Hotel/Dorm  
**Address:** 30065 ST CROIX PARK RD  
**City Code:** HINCKLEY

**Cost Model Name:** Single-story Hotel/Dorm  
**Address:** 30065 ST CROIX PARK RD  
**City Code:** HINCKLEY

**Cost Model Name:** Single-story Hotel/Dorm  
**Address:** 30065 ST CROIX PARK RD  
**City Code:** HINCKLEY

**Cost Model Name:** Single-story Hotel/Dorm  
**Address:** 30065 ST CROIX PARK RD  
**City Code:** HINCKLEY

**Cost Model Name:** Single-story Hotel/Dorm  
**Address:** 30065 ST CROIX PARK RD  
**City Code:** HINCKLEY

**Cost Model Name:** Utility Shed  
**Address:** 30065 ST CROIX PARK RD  
**City Code:** HINCKLEY

**Cost Model Name:** Single-story Office/Public Access Facility  
**Address:** 30065 ST CROIX PARK RD  
**City Code:** HINCKLEY

**Cost Model Name:** Single-story Restroom Facility  
**Address:** 30065 ST CROIX PARK RD  
**City Code:** HINCKLEY

**Current Replacement Value:** \$273,033  
**Deferred Maintenance:** \$44,904  
**Ext. Gross Area:** 704

**Current Replacement Value:** \$69,046  
**Deferred Maintenance:** \$4,038  
**Ext. Gross Area:** 232

**Current Replacement Value:** \$67,121  
**Deferred Maintenance:** \$11,313  
**Ext. Gross Area:** 240

**Current Replacement Value:** \$46,419  
**Deferred Maintenance:** \$4,808  
**Ext. Gross Area:** 240

**Current Replacement Value:** \$58,413  
**Deferred Maintenance:** \$1,216  
**Ext. Gross Area:** 240

**Current Replacement Value:** \$67,121  
**Deferred Maintenance:** \$2,522  
**Ext. Gross Area:** 240

**Current Replacement Value:** \$67,121  
**Deferred Maintenance:** \$7,464  
**Ext. Gross Area:** 240

**Current Replacement Value:** \$67,121  
**Deferred Maintenance:** \$7,464  
**Ext. Gross Area:** 240

**Current Replacement Value:** \$67,121  
**Deferred Maintenance:** \$9,208  
**Ext. Gross Area:** 240

**Current Replacement Value:** \$163,028  
**Deferred Maintenance:** \$55,214  
**Ext. Gross Area:** 256

**Current Replacement Value:** \$273,112  
**Deferred Maintenance:** \$28,916  
**Ext. Gross Area:** 704

**Current Replacement Value:** \$73,292  
**Deferred Maintenance:** \$6,041  
**Ext. Gross Area:** 189

**Building Code:** R2900302100  
**Building Name:** St Croix SP St Johns Lnd Dorm A1  
**Facility Condition Index:** 0.11 - **Good**

**Building Code:** R2900302110  
**Building Name:** St Croix SP St Johns Lnd Dorm A2  
**Facility Condition Index:** 0.03 - **Excellent**

**Building Code:** R2900302120  
**Building Name:** St Croix SP St Johns Lnd Dorm A3  
**Facility Condition Index:** 0.17 - **Fair**

**Building Code:** R2900302130  
**Building Name:** St Croix SP St Johns Lnd Dorm A4  
**Facility Condition Index:** 0.20 - **Fair**

**Building Code:** R2900302140  
**Building Name:** St Croix SP St Johns Lnd Dorm A5  
**Facility Condition Index:** 0.21 - **Fair**

**Building Code:** R2900302150  
**Building Name:** St Croix SP St Johns Lnd Dorm A6  
**Facility Condition Index:** 0.27 - **Fair**

**Building Code:** R2900302160  
**Building Name:** St Croix SP St Johns Lnd Dorm A7  
**Facility Condition Index:** 0.25 - **Fair**

**Building Code:** R2900302170  
**Building Name:** St Croix SP Norway Pt Dining Hall  
**Facility Condition Index:** 0.17 - **Fair**

**Building Code:** R2900302180  
**Building Name:** St Croix SP Norway Pt Garage  
**Facility Condition Index:** 0.33 - **Poor**

**Building Code:** R2900302190  
**Building Name:** St Croix SP Norway Pt Infirmary  
**Facility Condition Index:** 0.22 - **Fair**

**Building Code:** R2900302200  
**Building Name:** St Croix SP Norway Pt Lodging House  
**Facility Condition Index:** 0.18 - **Fair**

**Building Code:** R2900302210  
**Building Name:** St Croix SP Norway Pt Office  
**Facility Condition Index:** 0.29 - **Fair**

**Cost Model Name:** Single-story Hotel/Dorm  
**Address:** 30065 ST CROIX PARK RD  
**City Code:** HINCKLEY

**Cost Model Name:** Single-story Hotel/Dorm  
**Address:** 30065 ST CROIX PARK RD  
**City Code:** HINCKLEY

**Cost Model Name:** Single-story Hotel/Dorm  
**Address:** 30065 ST CROIX PARK RD  
**City Code:** HINCKLEY

**Cost Model Name:** Single-story Hotel/Dorm  
**Address:** 30065 ST CROIX PARK RD  
**City Code:** HINCKLEY

**Cost Model Name:** Single-story Hotel/Dorm  
**Address:** 30065 ST CROIX PARK RD  
**City Code:** HINCKLEY

**Cost Model Name:** Single-story Hotel/Dorm  
**Address:** 30065 ST CROIX PARK RD  
**City Code:** HINCKLEY

**Cost Model Name:** Single-story Hotel/Dorm  
**Address:** 30065 ST CROIX PARK RD  
**City Code:** HINCKLEY

**Cost Model Name:** Single-story Office/Public Access Facility  
**Address:** 30065 ST CROIX PARK RD  
**City Code:** HINCKLEY

**Cost Model Name:** Single-story Work Facility  
**Address:** 30065 ST CROIX PARK RD  
**City Code:** HINCKLEY

**Cost Model Name:** Single-story Hotel/Dorm  
**Address:** 30065 ST CROIX PARK RD  
**City Code:** HINCKLEY

**Cost Model Name:** Single-story Hotel/Dorm  
**Address:** 30065 ST CROIX PARK RD  
**City Code:** HINCKLEY

**Cost Model Name:** Single-story Office/Public Access Facility  
**Address:** 30065 ST CROIX PARK RD  
**City Code:** HINCKLEY

**Current Replacement Value:** \$67,121  
**Deferred Maintenance:** \$7,138  
**Ext. Gross Area:** 240

**Current Replacement Value:** \$53,320  
**Deferred Maintenance:** \$1,456  
**Ext. Gross Area:** 240

**Current Replacement Value:** \$67,121  
**Deferred Maintenance:** \$11,313  
**Ext. Gross Area:** 240

**Current Replacement Value:** \$73,182  
**Deferred Maintenance:** \$14,891  
**Ext. Gross Area:** 240

**Current Replacement Value:** \$73,182  
**Deferred Maintenance:** \$15,669  
**Ext. Gross Area:** 240

**Current Replacement Value:** \$73,182  
**Deferred Maintenance:** \$19,495  
**Ext. Gross Area:** 240

**Current Replacement Value:** \$52,480  
**Deferred Maintenance:** \$13,247  
**Ext. Gross Area:** 240

**Current Replacement Value:** \$1,083,179  
**Deferred Maintenance:** \$187,976  
**Ext. Gross Area:** 2,953

**Current Replacement Value:** \$300,542  
**Deferred Maintenance:** \$100,620  
**Ext. Gross Area:** 1,248

**Current Replacement Value:** \$450,807  
**Deferred Maintenance:** \$100,894  
**Ext. Gross Area:** 1,045

**Current Replacement Value:** \$575,157  
**Deferred Maintenance:** \$105,922  
**Ext. Gross Area:** 1,395

**Current Replacement Value:** \$210,631  
**Deferred Maintenance:** \$60,578  
**Ext. Gross Area:** 366



**Building Code:** R2900302220  
**Building Name:** St Croix SP Norway Pt Sanitation A  
**Facility Condition Index:** 0.28 - Fair

**Building Code:** R2900302230  
**Building Name:** St Croix SP Norway Pt Rec Hall A  
**Facility Condition Index:** 0.22 - Fair

**Building Code:** R2900302240  
**Building Name:** St Croix SP Norway Pt Dormitory A1  
**Facility Condition Index:** 0.20 - Fair

**Building Code:** R2900302250  
**Building Name:** St Croix SP Norway Pt Dormitory A2  
**Facility Condition Index:** 0.23 - Fair

**Building Code:** R2900302260  
**Building Name:** St Croix SP Norway Pt Dormitory A3  
**Facility Condition Index:** 0.20 - Fair

**Building Code:** R2900302270  
**Building Name:** St Croix SP Norway Pt Dormitory A4  
**Facility Condition Index:** 0.19 - Fair

**Building Code:** R2900302280  
**Building Name:** St Croix SP Norway Pt Dormitory A5  
**Facility Condition Index:** 0.20 - Fair

**Building Code:** R2900302290  
**Building Name:** St Croix SP Norway Pt Dormitory A6  
**Facility Condition Index:** 0.21 - Fair

**Building Code:** R2900302300  
**Building Name:** St Croix SP Norway Pt Dormitory A7  
**Facility Condition Index:** 0.20 - Fair

**Building Code:** R2900302310  
**Building Name:** St Croix SP Norway Pt Sanitation B  
**Facility Condition Index:** 0.20 - Fair

**Building Code:** R2900302320  
**Building Name:** St Croix SP Norway Pt Rec Hall B  
**Facility Condition Index:** 0.24 - Fair

**Building Code:** R2900302330  
**Building Name:** St Croix SP Norway Pt Dormitory B1  
**Facility Condition Index:** 0.21 - Fair

**Cost Model Name:** Single-story Restroom Facility  
**Address:** 30065 ST CROIX PARK RD  
**City Code:** HINCKLEY

**Cost Model Name:** Single-story Office/Public Access Facility  
**Address:** 30065 ST CROIX PARK RD  
**City Code:** HINCKLEY

**Cost Model Name:** Single-story Hotel/Dorm  
**Address:** 30065 ST CROIX PARK RD  
**City Code:** HINCKLEY

**Cost Model Name:** Single-story Hotel/Dorm  
**Address:** 30065 ST CROIX PARK RD  
**City Code:** HINCKLEY

**Cost Model Name:** Single-story Hotel/Dorm  
**Address:** 30065 ST CROIX PARK RD  
**City Code:** HINCKLEY

**Cost Model Name:** Single-story Hotel/Dorm  
**Address:** 30065 ST CROIX PARK RD  
**City Code:** HINCKLEY

**Cost Model Name:** Single-story Hotel/Dorm  
**Address:** 30065 ST CROIX PARK RD  
**City Code:** HINCKLEY

**Cost Model Name:** Single-story Hotel/Dorm  
**Address:** 30065 ST CROIX PARK RD  
**City Code:** HINCKLEY

**Cost Model Name:** Single-story Hotel/Dorm  
**Address:** 30065 ST CROIX PARK RD  
**City Code:** HINCKLEY

**Cost Model Name:** Single-story Restroom Facility  
**Address:** 30065 ST CROIX PARK RD  
**City Code:** HINCKLEY

**Cost Model Name:** Single-story Office/Public Access Facility  
**Address:** 30065 ST CROIX PARK RD  
**City Code:** HINCKLEY

**Cost Model Name:** Single-story Hotel/Dorm  
**Address:** 30065 ST CROIX PARK RD  
**City Code:** HINCKLEY

**Current Replacement Value:** \$73,840  
**Deferred Maintenance:** \$20,699  
**Ext. Gross Area:** 216

**Current Replacement Value:** \$158,189  
**Deferred Maintenance:** \$34,178  
**Ext. Gross Area:** 636

**Current Replacement Value:** \$82,023  
**Deferred Maintenance:** \$16,813  
**Ext. Gross Area:** 236

**Current Replacement Value:** \$59,596  
**Deferred Maintenance:** \$13,532  
**Ext. Gross Area:** 236

**Current Replacement Value:** \$82,023  
**Deferred Maintenance:** \$16,035  
**Ext. Gross Area:** 236

**Current Replacement Value:** \$82,023  
**Deferred Maintenance:** \$15,775  
**Ext. Gross Area:** 236

**Current Replacement Value:** \$82,023  
**Deferred Maintenance:** \$16,201  
**Ext. Gross Area:** 236

**Current Replacement Value:** \$82,023  
**Deferred Maintenance:** \$17,565  
**Ext. Gross Area:** 236

**Current Replacement Value:** \$82,023  
**Deferred Maintenance:** \$16,813  
**Ext. Gross Area:** 236

**Current Replacement Value:** \$83,611  
**Deferred Maintenance:** \$17,048  
**Ext. Gross Area:** 216

**Current Replacement Value:** \$155,797  
**Deferred Maintenance:** \$37,741  
**Ext. Gross Area:** 636

**Current Replacement Value:** \$82,023  
**Deferred Maintenance:** \$17,565  
**Ext. Gross Area:** 240



**Building Code:** R2900302340  
**Building Name:** St Croix SP Norway Pt Dormitory B2  
**Facility Condition Index:** 0.14 - **Good**

**Building Code:** R2900302350  
**Building Name:** St Croix SP Norway Pt Dormitory B3  
**Facility Condition Index:** 0.18 - **Fair**

**Building Code:** R2900302360  
**Building Name:** St Croix SP Norway Pt Dormitory B4  
**Facility Condition Index:** 0.20 - **Fair**

**Building Code:** R2900302370  
**Building Name:** St Croix SP Norway Pt Dormitory B5  
**Facility Condition Index:** 0.20 - **Fair**

**Building Code:** R2900302380  
**Building Name:** St Croix SP Norway Pt Dormitory B6  
**Facility Condition Index:** 0.18 - **Fair**

**Building Code:** R2900302390  
**Building Name:** St Croix SP Norway Pt Dormitory B7  
**Facility Condition Index:** 0.18 - **Fair**

**Building Code:** R2900302400  
**Building Name:** St Croix SP Norway Pt Sanitation C  
**Facility Condition Index:** 0.23 - **Fair**

**Building Code:** R2900302410  
**Building Name:** St Croix SP Norway Pt Rec Hall C  
**Facility Condition Index:** 0.27 - **Fair**

**Building Code:** R2900302420  
**Building Name:** St Croix SP Norway Pt Dormitory C1  
**Facility Condition Index:** 0.18 - **Fair**

**Building Code:** R2900302430  
**Building Name:** St Croix SP Norway Pt Dormitory C2  
**Facility Condition Index:** 0.14 - **Good**

**Building Code:** R2900302440  
**Building Name:** St Croix SP Norway Pt Dormitory C3  
**Facility Condition Index:** 0.19 - **Fair**

**Building Code:** R2900302450  
**Building Name:** St Croix SP Norway Pt Dormitory C4  
**Facility Condition Index:** 0.17 - **Fair**

**Cost Model Name:** Single-story Hotel/Dorm  
**Address:** 30065 ST CROIX PARK RD  
**City Code:** HINCKLEY

**Cost Model Name:** Single-story Hotel/Dorm  
**Address:** 30065 ST CROIX PARK RD  
**City Code:** HINCKLEY

**Cost Model Name:** Single-story Hotel/Dorm  
**Address:** 30065 ST CROIX PARK RD  
**City Code:** HINCKLEY

**Cost Model Name:** Single-story Hotel/Dorm  
**Address:** 30065 ST CROIX PARK RD  
**City Code:** HINCKLEY

**Cost Model Name:** Single-story Hotel/Dorm  
**Address:** 30065 ST CROIX PARK RD  
**City Code:** HINCKLEY

**Cost Model Name:** Single-story Hotel/Dorm  
**Address:** 30065 ST CROIX PARK RD  
**City Code:** HINCKLEY

**Cost Model Name:** Single-story Restroom Facility  
**Address:** 30065 ST CROIX PARK RD  
**City Code:** HINCKLEY

**Cost Model Name:** Single-story Office/Public Access Facility  
**Address:** 30065 ST CROIX PARK RD  
**City Code:** HINCKLEY

**Cost Model Name:** Single-story Hotel/Dorm  
**Address:** 30065 ST CROIX PARK RD  
**City Code:** HINCKLEY

**Cost Model Name:** Single-story Hotel/Dorm  
**Address:** 30065 ST CROIX PARK RD  
**City Code:** HINCKLEY

**Cost Model Name:** Single-story Hotel/Dorm  
**Address:** 30065 ST CROIX PARK RD  
**City Code:** HINCKLEY

**Cost Model Name:** Single-story Hotel/Dorm  
**Address:** 30065 ST CROIX PARK RD  
**City Code:** HINCKLEY

**Current Replacement Value:** \$82,023  
**Deferred Maintenance:** \$11,220  
**Ext. Gross Area:** 240

**Current Replacement Value:** \$82,023  
**Deferred Maintenance:** \$14,808  
**Ext. Gross Area:** 240

**Current Replacement Value:** \$79,035  
**Deferred Maintenance:** \$15,827  
**Ext. Gross Area:** 240

**Current Replacement Value:** \$82,023  
**Deferred Maintenance:** \$16,813  
**Ext. Gross Area:** 240

**Current Replacement Value:** \$82,023  
**Deferred Maintenance:** \$15,068  
**Ext. Gross Area:** 240

**Current Replacement Value:** \$82,023  
**Deferred Maintenance:** \$15,068  
**Ext. Gross Area:** 240

**Current Replacement Value:** \$86,989  
**Deferred Maintenance:** \$20,119  
**Ext. Gross Area:** 216

**Current Replacement Value:** \$151,061  
**Deferred Maintenance:** \$41,407  
**Ext. Gross Area:** 636

**Current Replacement Value:** \$82,023  
**Deferred Maintenance:** \$15,068  
**Ext. Gross Area:** 240

**Current Replacement Value:** \$82,023  
**Deferred Maintenance:** \$11,220  
**Ext. Gross Area:** 240

**Current Replacement Value:** \$82,023  
**Deferred Maintenance:** \$15,820  
**Ext. Gross Area:** 240

**Current Replacement Value:** \$82,023  
**Deferred Maintenance:** \$14,197  
**Ext. Gross Area:** 240

**Building Code:** R2900302460  
**Building Name:** St Croix SP Norway Pt Dormitory C5  
**Facility Condition Index:** 0.20 - Fair

**Building Code:** R2900302470  
**Building Name:** St Croix SP Norway Pt Dormitory C6  
**Facility Condition Index:** 0.22 - Fair

**Building Code:** R2900302480  
**Building Name:** St Croix SP Norway Pt Dormitory C7  
**Facility Condition Index:** 0.20 - Fair

**Building Code:** R2900302490  
**Building Name:** St Croix SP Norway Pt Sanitation D  
**Facility Condition Index:** 0.27 - Fair

**Building Code:** R2900302500  
**Building Name:** St Croix SP Norway Pt Rec Hall D  
**Facility Condition Index:** 0.16 - Fair

**Building Code:** R2900302510  
**Building Name:** St Croix SP Norway Pt Dormitory D1  
**Facility Condition Index:** 0.17 - Fair

**Building Code:** R2900302520  
**Building Name:** St Croix SP Norway Pt Dormitory D2  
**Facility Condition Index:** 0.17 - Fair

**Building Code:** R2900302530  
**Building Name:** St Croix SP Norway Pt Dormitory D3  
**Facility Condition Index:** 0.13 - Good

**Building Code:** R2900302540  
**Building Name:** St Croix SP Norway Pt Dormitory D4  
**Facility Condition Index:** 0.13 - Good

**Building Code:** R2900302550  
**Building Name:** St Croix SP Norway Pt Dormitory D5  
**Facility Condition Index:** 0.13 - Good

**Building Code:** R2900302560  
**Building Name:** St Croix SP Norway Pt Dormitory D6  
**Facility Condition Index:** 0.20 - Fair

**Building Code:** R2900302570  
**Building Name:** St Croix SP Norway Pt Dormitory D7  
**Facility Condition Index:** 0.17 - Fair

**Cost Model Name:** Single-story Hotel/Dorm  
**Address:** 30065 ST CROIX PARK RD  
**City Code:** HINCKLEY

**Cost Model Name:** Single-story Hotel/Dorm  
**Address:** 30065 ST CROIX PARK RD  
**City Code:** HINCKLEY

**Cost Model Name:** Single-story Hotel/Dorm  
**Address:** 30065 ST CROIX PARK RD  
**City Code:** HINCKLEY

**Cost Model Name:** Single-story Restroom Facility  
**Address:** 30065 ST CROIX PARK RD  
**City Code:** HINCKLEY

**Cost Model Name:** Single-story Office/Public Access Facility  
**Address:** 30065 ST CROIX PARK RD  
**City Code:** HINCKLEY

**Cost Model Name:** Single-story Hotel/Dorm  
**Address:** 30065 ST CROIX PARK RD  
**City Code:** HINCKLEY

**Cost Model Name:** Single-story Hotel/Dorm  
**Address:** 30065 ST CROIX PARK RD  
**City Code:** HINCKLEY

**Cost Model Name:** Single-story Hotel/Dorm  
**Address:** 30065 ST CROIX PARK RD  
**City Code:** HINCKLEY

**Cost Model Name:** Single-story Hotel/Dorm  
**Address:** 30065 ST CROIX PARK RD  
**City Code:** HINCKLEY

**Cost Model Name:** Single-story Hotel/Dorm  
**Address:** 30065 ST CROIX PARK RD  
**City Code:** HINCKLEY

**Cost Model Name:** Single-story Hotel/Dorm  
**Address:** 30065 ST CROIX PARK RD  
**City Code:** HINCKLEY

**Cost Model Name:** Single-story Hotel/Dorm  
**Address:** 30065 ST CROIX PARK RD  
**City Code:** HINCKLEY

**Current Replacement Value:** \$59,596  
**Deferred Maintenance:** \$11,954  
**Ext. Gross Area:** 240

**Current Replacement Value:** \$82,023  
**Deferred Maintenance:** \$17,934  
**Ext. Gross Area:** 240

**Current Replacement Value:** \$82,023  
**Deferred Maintenance:** \$16,553  
**Ext. Gross Area:** 240

**Current Replacement Value:** \$93,481  
**Deferred Maintenance:** \$24,887  
**Ext. Gross Area:** 216

**Current Replacement Value:** \$188,073  
**Deferred Maintenance:** \$29,446  
**Ext. Gross Area:** 636

**Current Replacement Value:** \$82,023  
**Deferred Maintenance:** \$14,197  
**Ext. Gross Area:** 240

**Current Replacement Value:** \$82,023  
**Deferred Maintenance:** \$14,197  
**Ext. Gross Area:** 240

**Current Replacement Value:** \$82,023  
**Deferred Maintenance:** \$10,892  
**Ext. Gross Area:** 240

**Current Replacement Value:** \$82,023  
**Deferred Maintenance:** \$10,348  
**Ext. Gross Area:** 240

**Current Replacement Value:** \$82,023  
**Deferred Maintenance:** \$10,348  
**Ext. Gross Area:** 240

**Current Replacement Value:** \$57,439  
**Deferred Maintenance:** \$11,738  
**Ext. Gross Area:** 240

**Current Replacement Value:** \$81,598  
**Deferred Maintenance:** \$13,988  
**Ext. Gross Area:** 240

<b>Building Code:</b>	R2900302580	<b>Cost Model Name:</b>	Single-story Office/Public Access Facility	<b>Current Replacement Value:</b>	\$261,841
<b>Building Name:</b>	St Croix SP Norway Pt Rec Hall	<b>Address:</b>	30065 ST CROIX PARK RD	<b>Deferred Maintenance:</b>	\$33,471
<b>Facility Condition Index:</b>	0.13 - <b>Good</b>	<b>City Code:</b>	HINCKLEY	<b>Ext. Gross Area:</b>	600
<b>Building Code:</b>	R2900302590	<b>Cost Model Name:</b>	Single-story Restroom Facility	<b>Current Replacement Value:</b>	\$331,695
<b>Building Name:</b>	St Croix SP Norway Pt Central San	<b>Address:</b>	30065 ST CROIX PARK RD	<b>Deferred Maintenance:</b>	\$43,222
<b>Facility Condition Index:</b>	0.13 - <b>Good</b>	<b>City Code:</b>	HINCKLEY	<b>Ext. Gross Area:</b>	943
<b>Building Code:</b>	R2900302600	<b>Cost Model Name:</b>	Single-story Hotel/Dorm	<b>Current Replacement Value:</b>	\$199,837
<b>Building Name:</b>	St Croix SP Norway Pt Lodging House	<b>Address:</b>	30065 ST CROIX PARK RD	<b>Deferred Maintenance:</b>	\$61,586
<b>Facility Condition Index:</b>	0.31 - <b>Poor</b>	<b>City Code:</b>	HINCKLEY	<b>Ext. Gross Area:</b>	390
<b>Building Code:</b>	R2900302610	<b>Cost Model Name:</b>	Single-family Residence	<b>Current Replacement Value:</b>	\$128,623
<b>Building Name:</b>	St Croix SP Norway Pt Cooks Shack	<b>Address:</b>	30065 ST CROIX PARK RD	<b>Deferred Maintenance:</b>	\$36,394
<b>Facility Condition Index:</b>	0.28 - <b>Fair</b>	<b>City Code:</b>	HINCKLEY	<b>Ext. Gross Area:</b>	390
<b>Building Code:</b>	R2900302620	<b>Cost Model Name:</b>	Single-story Office/Public Access Facility	<b>Current Replacement Value:</b>	\$199,861
<b>Building Name:</b>	St Croix SP Ranger Contact Station	<b>Address:</b>	30065 ST CROIX PARK RD	<b>Deferred Maintenance:</b>	\$62,280
<b>Facility Condition Index:</b>	0.31 - <b>Poor</b>	<b>City Code:</b>	HINCKLEY	<b>Ext. Gross Area:</b>	440
<b>Building Code:</b>	R2900302640	<b>Cost Model Name:</b>	Single-story Office/Public Access Facility	<b>Current Replacement Value:</b>	\$1,677,945
<b>Building Name:</b>	St Croix SP Lodge Interp Center	<b>Address:</b>	30065 ST CROIX PARK RD	<b>Deferred Maintenance:</b>	\$205,805
<b>Facility Condition Index:</b>	0.12 - <b>Good</b>	<b>City Code:</b>	HINCKLEY	<b>Ext. Gross Area:</b>	3,915
<b>Building Code:</b>	R2900302650	<b>Cost Model Name:</b>	Open Air Shelter	<b>Current Replacement Value:</b>	\$71,601
<b>Building Name:</b>	St Croix SP Hexagon Log Wood Shed	<b>Address:</b>	30065 ST CROIX PARK RD	<b>Deferred Maintenance:</b>	\$53,701
<b>Facility Condition Index:</b>	0.75 - <b>Crisis</b>	<b>City Code:</b>	HINCKLEY	<b>Ext. Gross Area:</b>	441
<b>Building Code:</b>	R2900302660	<b>Cost Model Name:</b>	Single-story Restroom Facility	<b>Current Replacement Value:</b>	\$1,075,812
<b>Building Name:</b>	St Croix SP Riverview CG Sanitation	<b>Address:</b>	30065 ST CROIX PARK RD	<b>Deferred Maintenance:</b>	\$153,007
<b>Facility Condition Index:</b>	0.14 - <b>Good</b>	<b>City Code:</b>	HINCKLEY	<b>Ext. Gross Area:</b>	1,752
<b>Building Code:</b>	R2900302670	<b>Cost Model Name:</b>	Single-family Residence	<b>Current Replacement Value:</b>	\$266,314
<b>Building Name:</b>	St Croix SP Riverview A&B Cabin	<b>Address:</b>	30065 ST CROIX PARK RD	<b>Deferred Maintenance:</b>	\$66,098
<b>Facility Condition Index:</b>	0.25 - <b>Fair</b>	<b>City Code:</b>	HINCKLEY	<b>Ext. Gross Area:</b>	660
<b>Building Code:</b>	R2900302680	<b>Cost Model Name:</b>	Single-family Residence	<b>Current Replacement Value:</b>	\$378,821
<b>Building Name:</b>	St Croix SP Riverview C, D&E Cabin	<b>Address:</b>	30065 ST CROIX PARK RD	<b>Deferred Maintenance:</b>	\$75,959
<b>Facility Condition Index:</b>	0.20 - <b>Fair</b>	<b>City Code:</b>	HINCKLEY	<b>Ext. Gross Area:</b>	1,226
<b>Building Code:</b>	R2900302690	<b>Cost Model Name:</b>	Utility Shed	<b>Current Replacement Value:</b>	\$100,195
<b>Building Name:</b>	St Croix SP Old Log Trl Pump House	<b>Address:</b>	30065 ST CROIX PARK RD	<b>Deferred Maintenance:</b>	\$27,544
<b>Facility Condition Index:</b>	0.27 - <b>Fair</b>	<b>City Code:</b>	HINCKLEY	<b>Ext. Gross Area:</b>	152
<b>Building Code:</b>	R2900302700	<b>Cost Model Name:</b>	Single-story Hotel/Dorm	<b>Current Replacement Value:</b>	\$240,274
<b>Building Name:</b>	St Croix SP Riverview Jack Pine Cab	<b>Address:</b>	30065 ST CROIX PARK RD	<b>Deferred Maintenance:</b>	\$65,703
<b>Facility Condition Index:</b>	0.27 - <b>Fair</b>	<b>City Code:</b>	HINCKLEY	<b>Ext. Gross Area:</b>	322

**Building Code:** R2900302730  
**Building Name:** St Croix SP HQ Pump House  
**Facility Condition Index:** 0.32 - **Poor**

**Cost Model Name:** Bunker  
**Address:** 30065 ST CROIX PARK RD  
**City Code:** HINCKLEY

**Current Replacement Value:** \$167,193  
**Deferred Maintenance:** \$53,523  
**Ext. Gross Area:** 384

**Building Code:** R2900302740  
**Building Name:** St Croix SP Residence 1  
**Facility Condition Index:** 0.23 - **Fair**

**Cost Model Name:** Single-family Residence  
**Address:** 53927 YELLOW BANKS DR  
**City Code:** HINCKLEY

**Current Replacement Value:** \$900,964  
**Deferred Maintenance:** \$207,268  
**Ext. Gross Area:** 2,654

**Building Code:** R2900302750  
**Building Name:** St Croix SP Residence 1 Garage  
**Facility Condition Index:** 0.25 - **Fair**

**Cost Model Name:** Single-story Work Facility  
**Address:** 30065 ST CROIX PARK RD  
**City Code:** HINCKLEY

**Current Replacement Value:** \$231,535  
**Deferred Maintenance:** \$57,646  
**Ext. Gross Area:** 650

**Building Code:** R2900302760  
**Building Name:** St Croix SP Residence 2  
**Facility Condition Index:** 0.21 - **Fair**

**Cost Model Name:** Single-family Residence  
**Address:** 53848 YELLOW BANKS DRIVE  
**City Code:** HINCKLEY

**Current Replacement Value:** \$512,082  
**Deferred Maintenance:** \$109,724  
**Ext. Gross Area:** 1,576

**Building Code:** R2900302770  
**Building Name:** St Croix SP Residence 3  
**Facility Condition Index:** 0.25 - **Fair**

**Cost Model Name:** Single-family Residence  
**Address:** 53760 YELLOW BANKS DR  
**City Code:** HINCKLEY

**Current Replacement Value:** \$512,082  
**Deferred Maintenance:** \$127,943  
**Ext. Gross Area:** 1,576

**Building Code:** R2900302780  
**Building Name:** St Croix SP Residences 2&3 Garage  
**Facility Condition Index:** 0.43 - **Poor**

**Cost Model Name:** Single-story Work Facility  
**Address:** 30065 ST CROIX PARK RD  
**City Code:** HINCKLEY

**Current Replacement Value:** \$256,877  
**Deferred Maintenance:** \$110,484  
**Ext. Gross Area:** 1,120

**Building Code:** R2900302790  
**Building Name:** St Croix SP HQ Dormitory  
**Facility Condition Index:** 0.28 - **Fair**

**Cost Model Name:** Single-story Hotel/Dorm  
**Address:** 30065 ST CROIX PARK RD  
**City Code:** HINCKLEY

**Current Replacement Value:** \$448,464  
**Deferred Maintenance:** \$127,602  
**Ext. Gross Area:** 920

**Building Code:** R2900302800  
**Building Name:** St Croix SP HQ Dormitory Garage  
**Facility Condition Index:** 0.33 - **Poor**

**Cost Model Name:** Single-story Work Facility  
**Address:** 30065 ST CROIX PARK RD  
**City Code:** HINCKLEY

**Current Replacement Value:** \$121,213  
**Deferred Maintenance:** \$39,955  
**Ext. Gross Area:** 430

**Building Code:** R2900302810  
**Building Name:** St Croix SP HQ Mechanic Shop  
**Facility Condition Index:** 0.28 - **Fair**

**Cost Model Name:** Bunker  
**Address:** 30065 ST CROIX PARK RD  
**City Code:** HINCKLEY

**Current Replacement Value:** \$1,034,849  
**Deferred Maintenance:** \$293,813  
**Ext. Gross Area:** 2,162

**Building Code:** R2900302820  
**Building Name:** St Croix SP HQ Carpenter Shop  
**Facility Condition Index:** 0.13 - **Good**

**Cost Model Name:** Bunker  
**Address:** 30065 ST CROIX PARK RD  
**City Code:** HINCKLEY

**Current Replacement Value:** \$1,184,732  
**Deferred Maintenance:** \$149,503  
**Ext. Gross Area:** 1,887

**Building Code:** R2900302830  
**Building Name:** St Croix SP HQ Cold Storage H-13  
**Facility Condition Index:** 0.12 - **Good**

**Cost Model Name:** Bunker  
**Address:** 30065 ST CROIX PARK RD  
**City Code:** HINCKLEY

**Current Replacement Value:** \$1,400,610  
**Deferred Maintenance:** \$163,946  
**Ext. Gross Area:** 2,618

**Building Code:** R2900302840  
**Building Name:** St Croix SP HQ Oil House  
**Facility Condition Index:** 0.14 - **Good**

**Cost Model Name:** Bunker  
**Address:** 30065 ST CROIX PARK RD  
**City Code:** HINCKLEY

**Current Replacement Value:** \$188,386  
**Deferred Maintenance:** \$26,346  
**Ext. Gross Area:** 315

<b>Building Code:</b>	R2900302880	<b>Cost Model Name:</b>	Single-story Office/Public Access Facility	<b>Current Replacement Value:</b>	\$693,684
<b>Building Name:</b>	St Croix SP HQ Office	<b>Address:</b>	30065 ST CROIX PARK RD	<b>Deferred Maintenance:</b>	\$120,919
<b>Facility Condition Index:</b>	0.17 - Fair	<b>City Code:</b>	HINCKLEY	<b>Ext. Gross Area:</b>	2,296
<b>Building Code:</b>	R2900302930	<b>Cost Model Name:</b>	Single-story Office/Public Access Facility	<b>Current Replacement Value:</b>	\$709,639
<b>Building Name:</b>	St Croix SP Trails Center	<b>Address:</b>	30065 ST CROIX PARK RD	<b>Deferred Maintenance:</b>	\$150,675
<b>Facility Condition Index:</b>	0.21 - Fair	<b>City Code:</b>	HINCKLEY	<b>Ext. Gross Area:</b>	2,131
<b>Building Code:</b>	R2900302940	<b>Cost Model Name:</b>	Single-story Office/Public Access Facility	<b>Current Replacement Value:</b>	\$272,848
<b>Building Name:</b>	St Croix SP St Johns Lnd Rec Hall B	<b>Address:</b>	30065 ST CROIX PARK RD	<b>Deferred Maintenance:</b>	\$28,890
<b>Facility Condition Index:</b>	0.11 - Good	<b>City Code:</b>	HINCKLEY	<b>Ext. Gross Area:</b>	704
<b>Building Code:</b>	R2900302960	<b>Cost Model Name:</b>	Bunker	<b>Current Replacement Value:</b>	\$87,117
<b>Building Name:</b>	St Croix SP Riverview CG Pump House	<b>Address:</b>	30065 ST CROIX PARK RD	<b>Deferred Maintenance:</b>	\$42,236
<b>Facility Condition Index:</b>	0.48 - Poor	<b>City Code:</b>	HINCKLEY	<b>Ext. Gross Area:</b>	131
<b>Building Code:</b>	R2900302970	<b>Cost Model Name:</b>	Single-story Work Facility	<b>Current Replacement Value:</b>	\$446,356
<b>Building Name:</b>	St Croix SP HQ Lumber Shed	<b>Address:</b>	30065 ST CROIX PARK RD	<b>Deferred Maintenance:</b>	\$54,462
<b>Facility Condition Index:</b>	0.12 - Good	<b>City Code:</b>	HINCKLEY	<b>Ext. Gross Area:</b>	2,430
<b>Building Code:</b>	R2900302990	<b>Cost Model Name:</b>	Bunker	<b>Current Replacement Value:</b>	\$169,840
<b>Building Name:</b>	St Croix SP Riverview CG Tower	<b>Address:</b>	30065 ST CROIX PARK RD	<b>Deferred Maintenance:</b>	\$55,765
<b>Facility Condition Index:</b>	0.33 - Poor	<b>City Code:</b>	HINCKLEY	<b>Ext. Gross Area:</b>	242
<b>Building Code:</b>	R2900303010	<b>Cost Model Name:</b>	Open Air Shelter	<b>Current Replacement Value:</b>	\$94,919
<b>Building Name:</b>	St Croix SP Bear Creek W Adirondack	<b>Address:</b>	30065 ST CROIX PARK RD	<b>Deferred Maintenance:</b>	\$16,725
<b>Facility Condition Index:</b>	0.18 - Fair	<b>City Code:</b>	HINCKLEY	<b>Ext. Gross Area:</b>	320
<b>Building Code:</b>	R2900303020	<b>Cost Model Name:</b>	Open Air Shelter	<b>Current Replacement Value:</b>	\$79,100
<b>Building Name:</b>	St Croix SP Bear Creek W Adirondack	<b>Address:</b>	30065 ST CROIX PARK RD	<b>Deferred Maintenance:</b>	\$10,307
<b>Facility Condition Index:</b>	0.13 - Good	<b>City Code:</b>	HINCKLEY	<b>Ext. Gross Area:</b>	320
<b>Building Code:</b>	R2900303030	<b>Cost Model Name:</b>	Open Air Shelter	<b>Current Replacement Value:</b>	\$106,394
<b>Building Name:</b>	StCroix SP Crooked Crk E Adirondack	<b>Address:</b>	30065 ST CROIX PARK RD	<b>Deferred Maintenance:</b>	\$14,008
<b>Facility Condition Index:</b>	0.13 - Good	<b>City Code:</b>	HINCKLEY	<b>Ext. Gross Area:</b>	320
<b>Building Code:</b>	R2900303040	<b>Cost Model Name:</b>	Open Air Shelter	<b>Current Replacement Value:</b>	\$106,394
<b>Building Name:</b>	StCroix SP Crooked Crk E Adirondack	<b>Address:</b>	30065 ST CROIX PARK RD	<b>Deferred Maintenance:</b>	\$10,639
<b>Facility Condition Index:</b>	0.10 - Good	<b>City Code:</b>	HINCKLEY	<b>Ext. Gross Area:</b>	320
<b>Building Code:</b>	R2900303230	<b>Cost Model Name:</b>	Multi-story Dormitory	<b>Current Replacement Value:</b>	\$843,431
<b>Building Name:</b>	St Croix SP Norway Pt Guest House 2	<b>Address:</b>	30065 ST CROIX PARK RD	<b>Deferred Maintenance:</b>	\$132,533
<b>Facility Condition Index:</b>	0.16 - Fair	<b>City Code:</b>	HINCKLEY	<b>Ext. Gross Area:</b>	1,971
<b>Building Code:</b>	R2900303240	<b>Cost Model Name:</b>	Multi-story Dormitory	<b>Current Replacement Value:</b>	\$843,470
<b>Building Name:</b>	St Croix SP Norway Pt Guest House 1	<b>Address:</b>	30065 ST CROIX PARK RD	<b>Deferred Maintenance:</b>	\$104,319
<b>Facility Condition Index:</b>	0.12 - Good	<b>City Code:</b>	HINCKLEY	<b>Ext. Gross Area:</b>	1,971



**Building Code:** R2900303500  
**Building Name:** St Croix SP Head Rapids Pump House  
**Facility Condition Index:** 0.30 - **Poor**

**Building Code:** R2900303510  
**Building Name:** St Croix SP Cold Storage  
**Facility Condition Index:** 0.10 - **Good**

**Building Code:** R2900303520  
**Building Name:** St Croix SP Paint Rock Spr Pumpphse  
**Facility Condition Index:** 0.04 - **Excellent**

**Building Code:** R2900303530  
**Building Name:** St Croix SP Norway Pt Pump House  
**Facility Condition Index:** 0.20 - **Fair**

**Building Code:** R2900303540  
**Building Name:** StCroixSP Clayton Lk Bch Pic Shel 2  
**Facility Condition Index:** 0.12 - **Good**

**Building Code:** R2900303570  
**Building Name:** St Croix SP St Johns Lodging House  
**Facility Condition Index:** 0.28 - **Fair**

**Building Code:** R2900304280  
**Building Name:** St Croix SP HQ Shop  
**Facility Condition Index:** 0.17 - **Fair**

**Building Code:** R2900304290  
**Building Name:** St Croix SP HQ Concession  
**Facility Condition Index:** 0.11 - **Good**

**Building Code:** R2900304560  
**Building Name:** St Croix SP Sand Crk Canoe Vault  
**Facility Condition Index:** 0.16 - **Fair**

**Building Code:** R2900304860  
**Building Name:** St Croix SP Clayton Lk Beach Vault  
**Facility Condition Index:** 0.24 - **Fair**

**Building Code:** R2900304880  
**Building Name:** St Croix SP East Area Vault Toilet  
**Facility Condition Index:** 0.49 - **Poor**

**Building Code:** R2900304910  
**Building Name:** St Croix SP West Area Fire Tower  
**Facility Condition Index:** 0.32 - **Poor**

**Cost Model Name:** Utility Shed  
**Address:** 30065 ST CROIX PARK RD  
**City Code:** HINCKLEY

**Cost Model Name:** Utility Shed  
**Address:** 30065 ST CROIX PARK RD  
**City Code:** HINCKLEY

**Cost Model Name:** Utility Shed  
**Address:** 30065 ST CROIX PARK RD  
**City Code:** HINCKLEY

**Cost Model Name:** Utility Shed  
**Address:** 30065 ST CROIX PARK RD  
**City Code:** HINCKLEY

**Cost Model Name:** Single-story Office/Public Access Facility  
**Address:** 30065 ST CROIX PARK RD  
**City Code:** HINCKLEY

**Cost Model Name:** Single-story Hotel/Dorm  
**Address:** 30065 ST CROIX PARK RD  
**City Code:** HINCKLEY

**Cost Model Name:** Butler-style Warehouse Building  
**Address:** 30065 ST CROIX PARK RD  
**City Code:** HINCKLEY

**Cost Model Name:** Single-story Office/Public Access Facility  
**Address:** 30065 ST CROIX PARK RD  
**City Code:** HINCKLEY

**Cost Model Name:** Vault Toilet  
**Address:** 30065 ST CROIX PARK RD  
**City Code:** HINCKLEY

**Cost Model Name:** Vault Toilet  
**Address:** 30065 ST CROIX PARK RD  
**City Code:** HINCKLEY

**Cost Model Name:** Vault Toilet  
**Address:** 30065 ST CROIX PARK RD  
**City Code:** HINCKLEY

**Cost Model Name:** Tower  
**Address:** 30065 ST CROIX PARK RD  
**City Code:** HINCKLEY

**Current Replacement Value:** \$59,854  
**Deferred Maintenance:** \$18,015  
**Ext. Gross Area:** 54

**Current Replacement Value:** \$9,130  
**Deferred Maintenance:** \$913  
**Ext. Gross Area:** 52

**Current Replacement Value:** \$52,723  
**Deferred Maintenance:** \$2,169  
**Ext. Gross Area:** 36

**Current Replacement Value:** \$144,325  
**Deferred Maintenance:** \$28,696  
**Ext. Gross Area:** 196

**Current Replacement Value:** \$272,568  
**Deferred Maintenance:** \$33,682  
**Ext. Gross Area:** 1,248

**Current Replacement Value:** \$166,091  
**Deferred Maintenance:** \$46,642  
**Ext. Gross Area:** 240

**Current Replacement Value:** \$1,372,353  
**Deferred Maintenance:** \$238,088  
**Ext. Gross Area:** 7,013

**Current Replacement Value:** \$511,030  
**Deferred Maintenance:** \$55,296  
**Ext. Gross Area:** 1,043

**Current Replacement Value:** \$10,922  
**Deferred Maintenance:** \$1,701  
**Ext. Gross Area:** 26

**Current Replacement Value:** \$14,903  
**Deferred Maintenance:** \$3,646  
**Ext. Gross Area:** 35

**Current Replacement Value:** \$9,448  
**Deferred Maintenance:** \$4,675  
**Ext. Gross Area:** 27

**Current Replacement Value:** \$18,884  
**Deferred Maintenance:** \$5,978  
**Ext. Gross Area:** 49



**Building Code:** R2900304980  
**Building Name:** St Croix SP Riverview CG Pump House  
**Facility Condition Index:** 0.27 - **Fair**

**Cost Model Name:** Utility Shed  
**Address:** 30065 ST CROIX PARK RD  
**City Code:** HINCKLEY

**Current Replacement Value:** \$70,472  
**Deferred Maintenance:** \$18,928  
**Ext. Gross Area:** 36

**Building Code:** R2900304990  
**Building Name:** St Croix SP Bike Picnic Shelter 1  
**Facility Condition Index:** 0.10 - **Good**

**Cost Model Name:** Open Air Shelter  
**Address:** 30065 ST CROIX PARK RD  
**City Code:** HINCKLEY

**Current Replacement Value:** \$65,427  
**Deferred Maintenance:** \$6,477  
**Ext. Gross Area:** 800

**Building Code:** R2900305000  
**Building Name:** St Croix SP Old Log Trl S195 Vault  
**Facility Condition Index:** 0.26 - **Fair**

**Cost Model Name:** Vault Toilet  
**Address:** 30065 ST CROIX PARK RD  
**City Code:** HINCKLEY

**Current Replacement Value:** \$10,967  
**Deferred Maintenance:** \$2,833  
**Ext. Gross Area:** 27

**Building Code:** R2900305010  
**Building Name:** St Croix SP Old Log Trl S195 Vault  
**Facility Condition Index:** 0.15 - **Fair**

**Cost Model Name:** Vault Toilet  
**Address:** 30065 ST CROIX PARK RD  
**City Code:** HINCKLEY

**Current Replacement Value:** \$10,967  
**Deferred Maintenance:** \$1,658  
**Ext. Gross Area:** 27

**Building Code:** R2900305920  
**Building Name:** St Croix SP HQ Cold Storage  
**Facility Condition Index:** 0.09 - **Good**

**Cost Model Name:** Utility Shed  
**Address:** 30065 ST CROIX PARK RD  
**City Code:** HINCKLEY

**Current Replacement Value:** \$16,868  
**Deferred Maintenance:** \$1,560  
**Ext. Gross Area:** 99

**Building Code:** R2900305930  
**Building Name:** St Croix SP Trail Ctr Vault Toilet  
**Facility Condition Index:** 0.33 - **Poor**

**Cost Model Name:** Vault Toilet  
**Address:** 30065 ST CROIX PARK RD  
**City Code:** HINCKLEY

**Current Replacement Value:** \$13,828  
**Deferred Maintenance:** \$4,626  
**Ext. Gross Area:** 35

**Building Code:** R2900305960  
**Building Name:** St Croix SP HQ Wood Shed  
**Facility Condition Index:** 0.10 - **Good**

**Cost Model Name:** Utility Shed  
**Address:** 30065 ST CROIX PARK RD  
**City Code:** HINCKLEY

**Current Replacement Value:** \$126,174  
**Deferred Maintenance:** \$12,617  
**Ext. Gross Area:** 252

**Building Code:** R2900306840  
**Building Name:** St Croix SP Head Rapids Mess Vault  
**Facility Condition Index:** 0.17 - **Fair**

**Cost Model Name:** Vault Toilet  
**Address:** 30065 ST CROIX PARK RD  
**City Code:** HINCKLEY

**Current Replacement Value:** \$17,927  
**Deferred Maintenance:** \$3,121  
**Ext. Gross Area:** 47

**Building Code:** R2900306850  
**Building Name:** St Croix SP Old Log Trl S167 Vault  
**Facility Condition Index:** 0.13 - **Good**

**Cost Model Name:** Vault Toilet  
**Address:** 30065 ST CROIX PARK RD  
**City Code:** HINCKLEY

**Current Replacement Value:** \$17,356  
**Deferred Maintenance:** \$2,294  
**Ext. Gross Area:** 40

**Building Code:** R2900306860  
**Building Name:** St Croix SP Paint Rock S125 Vault  
**Facility Condition Index:** 0.12 - **Good**

**Cost Model Name:** Vault Toilet  
**Address:** 30065 ST CROIX PARK RD  
**City Code:** HINCKLEY

**Current Replacement Value:** \$17,780  
**Deferred Maintenance:** \$2,215  
**Ext. Gross Area:** 39

**Building Code:** R2900307310  
**Building Name:** St Croix SP Little Yellow Bnk Vault  
**Facility Condition Index:** 0.10 - **Good**

**Cost Model Name:** Vault Toilet  
**Address:** 30065 ST CROIX PARK RD  
**City Code:** HINCKLEY

**Current Replacement Value:** \$21,495  
**Deferred Maintenance:** \$2,149  
**Ext. Gross Area:** 47

**Building Code:** R2900307320  
**Building Name:** St Croix SP Big Eddy Canoe Vault  
**Facility Condition Index:** 0.10 - **Good**

**Cost Model Name:** Vault Toilet  
**Address:** 30065 ST CROIX PARK RD  
**City Code:** HINCKLEY

**Current Replacement Value:** \$21,449  
**Deferred Maintenance:** \$2,145  
**Ext. Gross Area:** 47

<b>Building Code:</b>	R2900307330	<b>Cost Model Name:</b>	Vault Toilet	<b>Current Replacement Value:</b>	\$21,605
<b>Building Name:</b>	St Croix SP Head Rapids Canoe Vault	<b>Address:</b>	30065 ST CROIX PARK RD	<b>Deferred Maintenance:</b>	\$2,161
<b>Facility Condition Index:</b>	0.10 - <b>Good</b>	<b>City Code:</b>	HINCKLEY	<b>Ext. Gross Area:</b>	51
<b>Building Code:</b>	R2900307340	<b>Cost Model Name:</b>	Vault Toilet	<b>Current Replacement Value:</b>	\$21,605
<b>Building Name:</b>	St Croix SP Maple Isl Canoe Vault	<b>Address:</b>	30065 ST CROIX PARK RD	<b>Deferred Maintenance:</b>	\$2,161
<b>Facility Condition Index:</b>	0.10 - <b>Good</b>	<b>City Code:</b>	HINCKLEY	<b>Ext. Gross Area:</b>	47
<b>Building Code:</b>	R2900307350	<b>Cost Model Name:</b>	Vault Toilet	<b>Current Replacement Value:</b>	\$22,308
<b>Building Name:</b>	St Croix SP Riverview CG Vault	<b>Address:</b>	30065 ST CROIX PARK RD	<b>Deferred Maintenance:</b>	\$2,231
<b>Facility Condition Index:</b>	0.10 - <b>Good</b>	<b>City Code:</b>	HINCKLEY	<b>Ext. Gross Area:</b>	45
<b>Building Code:</b>	R2900307360	<b>Cost Model Name:</b>	Vault Toilet	<b>Current Replacement Value:</b>	\$22,308
<b>Building Name:</b>	St Croix SP Riverview CG S21 Vault	<b>Address:</b>	30065 ST CROIX PARK RD	<b>Deferred Maintenance:</b>	\$2,231
<b>Facility Condition Index:</b>	0.10 - <b>Good</b>	<b>City Code:</b>	HINCKLEY	<b>Ext. Gross Area:</b>	47
<b>Building Code:</b>	R2900307730	<b>Cost Model Name:</b>	Vault Toilet	<b>Current Replacement Value:</b>	\$20,576
<b>Building Name:</b>	St Croix SP HQ Vault Toilet	<b>Address:</b>	30065 ST CROIX PARK RD	<b>Deferred Maintenance:</b>	\$2,058
<b>Facility Condition Index:</b>	0.10 - <b>Good</b>	<b>City Code:</b>	HINCKLEY	<b>Ext. Gross Area:</b>	48
<b>Building Code:</b>	R2900307740	<b>Cost Model Name:</b>	Vault Toilet	<b>Current Replacement Value:</b>	\$17,927
<b>Building Name:</b>	St Croix SP Norway Pt Vault Toilet	<b>Address:</b>	30065 ST CROIX PARK RD	<b>Deferred Maintenance:</b>	\$1,793
<b>Facility Condition Index:</b>	0.10 - <b>Good</b>	<b>City Code:</b>	HINCKLEY	<b>Ext. Gross Area:</b>	39
<b>Building Code:</b>	R2900307750	<b>Cost Model Name:</b>	Vault Toilet	<b>Current Replacement Value:</b>	\$21,716
<b>Building Name:</b>	St Croix SP Riverview CG Vault	<b>Address:</b>	30065 ST CROIX PARK RD	<b>Deferred Maintenance:</b>	\$2,172
<b>Facility Condition Index:</b>	0.10 - <b>Good</b>	<b>City Code:</b>	HINCKLEY	<b>Ext. Gross Area:</b>	49
<b>Building Code:</b>	R2900307760	<b>Cost Model Name:</b>	Utility Shed	<b>Current Replacement Value:</b>	\$7,605
<b>Building Name:</b>	St Croix SP Riverview CG Recycle Sh	<b>Address:</b>	30065 ST CROIX PARK RD	<b>Deferred Maintenance:</b>	\$1,613
<b>Facility Condition Index:</b>	0.21 - <b>Fair</b>	<b>City Code:</b>	HINCKLEY	<b>Ext. Gross Area:</b>	48
<b>Building Code:</b>	R2900307830	<b>Cost Model Name:</b>	Vault Toilet	<b>Current Replacement Value:</b>	\$17,927
<b>Building Name:</b>	St Croix SP St Johns Lnd Vault	<b>Address:</b>	30065 ST CROIX PARK RD	<b>Deferred Maintenance:</b>	\$1,793
<b>Facility Condition Index:</b>	0.10 - <b>Good</b>	<b>City Code:</b>	HINCKLEY	<b>Ext. Gross Area:</b>	42
<b>Building Code:</b>	R2900307840	<b>Cost Model Name:</b>	Vault Toilet	<b>Current Replacement Value:</b>	\$17,927
<b>Building Name:</b>	St Croix SP Trail Ctr Vault Toilet	<b>Address:</b>	30065 ST CROIX PARK RD	<b>Deferred Maintenance:</b>	\$2,787
<b>Facility Condition Index:</b>	0.16 - <b>Fair</b>	<b>City Code:</b>	HINCKLEY	<b>Ext. Gross Area:</b>	56
<b>Building Code:</b>	R2900307850	<b>Cost Model Name:</b>	Vault Toilet	<b>Current Replacement Value:</b>	\$17,927
<b>Building Name:</b>	St Croix SP Trail Ctr Vault Toilet	<b>Address:</b>	30065 ST CROIX PARK RD	<b>Deferred Maintenance:</b>	\$3,619
<b>Facility Condition Index:</b>	0.20 - <b>Fair</b>	<b>City Code:</b>	HINCKLEY	<b>Ext. Gross Area:</b>	38
<b>Building Code:</b>	R2900308110	<b>Cost Model Name:</b>	Vault Toilet	<b>Current Replacement Value:</b>	\$10,160
<b>Building Name:</b>	St Croix SP Head Rapids Swim Vault	<b>Address:</b>	30065 ST CROIX PARK RD	<b>Deferred Maintenance:</b>	\$4,017
<b>Facility Condition Index:</b>	0.40 - <b>Poor</b>	<b>City Code:</b>	HINCKLEY	<b>Ext. Gross Area:</b>	39

**Building Code:** R2900308120  
**Building Name:** St Croix SP Head Rapids Cold Stor  
**Facility Condition Index:** 0.37 - **Poor**

**Building Code:** R2900308130  
**Building Name:** St Croix SP St Johns Lnd Cold Stor  
**Facility Condition Index:** 0.37 - **Poor**

**Building Code:** R2900308230  
**Building Name:** St Croix SP Old Log Trl Sanitation  
**Facility Condition Index:** 0.10 - **Good**

**Building Code:** R2900610010  
**Building Name:** St John's Lnd Cold Storage Garage  
**Facility Condition Index:** 0.02 - **Excellent**

**Building Code:** R2900610020  
**Building Name:** St Croix SP Norway Pt Recycling  
**Facility Condition Index:** 0.33 - **Poor**

**Building Code:** R2900610030  
**Building Name:** St Croix SP HQ Vault Toilet  
**Facility Condition Index:** 0.11 - **Good**

**Cost Model Name:** Open Air Shelter  
**Address:** 30065 ST CROIX PARK RD  
**City Code:** HINCKLEY

**Cost Model Name:** Open Air Shelter  
**Address:** 30065 ST CROIX PARK RD  
**City Code:** HINCKLEY

**Cost Model Name:** Single-story Restroom Facility  
**Address:** 30065 ST CROIX PARK RD  
**City Code:** HINCKLEY

**Cost Model Name:** Single-story Work Facility  
**Address:** 30065 ST CROIX PARK RD  
**City Code:** HINCKLEY

**Cost Model Name:** Open Air Storage Structure  
**Address:** 30065 ST CROIX PARK RD  
**City Code:** HINCKLEY

**Cost Model Name:** Vault Toilet  
**Address:** 30065 ST CROIX PARK RD  
**City Code:** HINCKLEY

**Current Replacement Value:** \$5,024  
**Deferred Maintenance:** \$1,877  
**Ext. Gross Area:** 64

**Current Replacement Value:** \$9,139  
**Deferred Maintenance:** \$3,407  
**Ext. Gross Area:** 64

**Current Replacement Value:** \$586,245  
**Deferred Maintenance:** \$57,687  
**Ext. Gross Area:** 1,833

**Current Replacement Value:** \$247,907  
**Deferred Maintenance:** \$4,958  
**Ext. Gross Area:** 1,255

**Current Replacement Value:** \$3,749  
**Deferred Maintenance:** \$1,237  
**Ext. Gross Area:** 64

**Current Replacement Value:** \$14,903  
**Deferred Maintenance:** \$1,607  
**Ext. Gross Area:** 35

**Site: R290062 - Temperance River State Park**

**Building Code:** R2900200990  
**Building Name:** Temperance River SP Oil House  
**Facility Condition Index:** 0.34 - **Poor**

**Building Code:** R2900201010  
**Building Name:** Temperance River SP Shop/Cold Stor  
**Facility Condition Index:** 0.40 - **Poor**

**Building Code:** R2900201040  
**Building Name:** Temperance River SP Wood Shed  
**Facility Condition Index:** 0.15 - **Fair**

**Building Code:** R2900206780  
**Building Name:** Temperance River SP Shop  
**Facility Condition Index:** 0.13 - **Good**

**Building Code:** R2900207520  
**Building Name:** Temperance River SP Contact Station  
**Facility Condition Index:** 0.15 - **Fair**

**Cost Model Name:** Utility Shed  
**Address:** 7620 W HWY 61  
**City Code:** SCHROEDER

**Cost Model Name:** Single-story Work Facility  
**Address:** 7620 W HWY 61  
**City Code:** SCHROEDER

**Cost Model Name:** Single-story Work Facility  
**Address:** 7620 W HWY 61  
**City Code:** SCHROEDER

**Cost Model Name:** Single-story Work Facility  
**Address:** 7620 W HWY 61  
**City Code:** SCHROEDER

**Cost Model Name:** Single-story Office/Public Access Facility  
**Address:** 7620 W HWY 61  
**City Code:** SCHROEDER

**Current Replacement Value:** \$29,415  
**Deferred Maintenance:** \$9,955  
**Ext. Gross Area:** 96

**Current Replacement Value:** \$409,435  
**Deferred Maintenance:** \$164,686  
**Ext. Gross Area:** 1,500

**Current Replacement Value:** \$65,613  
**Deferred Maintenance:** \$9,885  
**Ext. Gross Area:** 384

**Current Replacement Value:** \$618,971  
**Deferred Maintenance:** \$79,551  
**Ext. Gross Area:** 2,016

**Current Replacement Value:** \$581,824  
**Deferred Maintenance:** \$88,649  
**Ext. Gross Area:** 1,245

**Building Code:** R2900208060  
**Building Name:** Temperance River SP Upper CG Vault  
**Facility Condition Index:** 0.10 - **Good**

**Cost Model Name:** Vault Toilet  
**Address:** 7620 W HWY 61  
**City Code:** SCHROEDER

**Current Replacement Value:** \$17,472  
**Deferred Maintenance:** \$1,747  
**Ext. Gross Area:** 40

**Building Code:** R2900208070  
**Building Name:** Temperance River SP Upper CG Vault  
**Facility Condition Index:** 0.10 - **Good**

**Cost Model Name:** Vault Toilet  
**Address:** 7620 W HWY 61  
**City Code:** SCHROEDER

**Current Replacement Value:** \$17,472  
**Deferred Maintenance:** \$1,747  
**Ext. Gross Area:** 40

**Building Code:** R2900208080  
**Building Name:** Temperance River SP Upper CG Vault  
**Facility Condition Index:** 0.11 - **Good**

**Cost Model Name:** Vault Toilet  
**Address:** 7620 W HWY 61  
**City Code:** SCHROEDER

**Current Replacement Value:** \$22,196  
**Deferred Maintenance:** \$2,401  
**Ext. Gross Area:** 40

**Building Code:** R2900208090  
**Building Name:** Temperance River SP Upper CG Vault  
**Facility Condition Index:** 0.15 - **Good**

**Cost Model Name:** Vault Toilet  
**Address:** 7620 W HWY 61  
**City Code:** SCHROEDER

**Current Replacement Value:** \$16,861  
**Deferred Maintenance:** \$2,471  
**Ext. Gross Area:** 40

**Building Code:** R2900208100  
**Building Name:** Temperance River SP Lower CG Vault  
**Facility Condition Index:** 0.12 - **Good**

**Cost Model Name:** Vault Toilet  
**Address:** 7620 W HWY 61  
**City Code:** SCHROEDER

**Current Replacement Value:** \$16,877  
**Deferred Maintenance:** \$2,088  
**Ext. Gross Area:** 40

**Building Code:** R2900208110  
**Building Name:** Temperance River SP Lower CG Vault  
**Facility Condition Index:** 0.10 - **Good**

**Cost Model Name:** Vault Toilet  
**Address:** 7620 W HWY 61  
**City Code:** SCHROEDER

**Current Replacement Value:** \$16,877  
**Deferred Maintenance:** \$1,688  
**Ext. Gross Area:** 40

**Building Code:** R2900208120  
**Building Name:** Temperance River SP Lower CG Vault  
**Facility Condition Index:** 0.10 - **Good**

**Cost Model Name:** Vault Toilet  
**Address:** 7620 W HWY 61  
**City Code:** SCHROEDER

**Current Replacement Value:** \$18,152  
**Deferred Maintenance:** \$1,815  
**Ext. Gross Area:** 40

**Building Code:** R2900208130  
**Building Name:** Temperance River SP Lower CG Vault  
**Facility Condition Index:** 0.11 - **Good**

**Cost Model Name:** Vault Toilet  
**Address:** 7620 W HWY 61  
**City Code:** SCHROEDER

**Current Replacement Value:** \$16,877  
**Deferred Maintenance:** \$1,925  
**Ext. Gross Area:** 40

**Building Code:** R2900208690  
**Building Name:** Temperance River SP Vault Toilet  
**Facility Condition Index:** 0.16 - **Fair**

**Cost Model Name:** Vault Toilet  
**Address:** 7620 W HWY 61  
**City Code:** SCHROEDER

**Current Replacement Value:** \$26,795  
**Deferred Maintenance:** \$4,345  
**Ext. Gross Area:** 47

**Building Code:** R2900210610  
**Building Name:** Temperance Riv SP Upper CG Shwr Bld  
**Facility Condition Index:** 0.08 - **Good**

**Cost Model Name:** Single-story Restroom Facility  
**Address:** 7620 W HWY 61  
**City Code:** SCHROEDER

**Current Replacement Value:** \$782,081  
**Deferred Maintenance:** \$63,630  
**Ext. Gross Area:** 1,751

**Building Code:** R2900620010  
**Building Name:** Carlton Peak Upper Vault  
**Facility Condition Index:** 0.10 - **Good**

**Cost Model Name:** Vault Toilet  
**Address:** 7620 W HWY 61  
**City Code:** SCHROEDER

**Current Replacement Value:** \$50,632  
**Deferred Maintenance:** \$5,063  
**Ext. Gross Area:** 55

**Building Code:** R2900620020  
**Building Name:** Carlton Peak Lower Vault  
**Facility Condition Index:** 0.10 - **Good**

**Cost Model Name:** Vault Toilet  
**Address:** 7620 W HWY 61  
**City Code:** SCHROEDER

**Current Replacement Value:** \$50,632  
**Deferred Maintenance:** \$5,063  
**Ext. Gross Area:** 55

**Building Code:** R2900620030  
**Building Name:** Temperance River Shop Vault Toilet  
**Facility Condition Index:** 0.33 - **Poor**

**Cost Model Name:** Vault Toilet  
**Address:** 7620 W HWY 61  
**City Code:** SCHROEDER

**Current Replacement Value:** \$17,847  
**Deferred Maintenance:** \$5,889  
**Ext. Gross Area:** 18

**Building Code:** R2900620040  
**Building Name:** Temperance River SP Upper CG Vault  
**Facility Condition Index:** 0.02 - **Excellent**

**Cost Model Name:** Vault Toilet  
**Address:** 7620 W HWY 61  
**City Code:** SCHROEDER

**Current Replacement Value:** \$41,351  
**Deferred Maintenance:** \$827  
**Ext. Gross Area:** 51

**Site: R290063 - Tettegouche State Park**

**Building Code:** R2900204010  
**Building Name:** Tett SP Camp Trail Center Lodge  
**Facility Condition Index:** 0.59 - **Crisis**

**Cost Model Name:** Single-story Office/Public Access Facility  
**Address:** 5702 HWY 61 E  
**City Code:** SILVER BAY

**Current Replacement Value:** \$531,245  
**Deferred Maintenance:** \$311,275  
**Ext. Gross Area:** 1,224

**Building Code:** R2900204020  
**Building Name:** Tett SP Camp Cabin C  
**Facility Condition Index:** 0.26 - **Fair**

**Cost Model Name:** Single-family Residence  
**Address:** 5702 HWY 61 E  
**City Code:** SILVER BAY

**Current Replacement Value:** \$381,109  
**Deferred Maintenance:** \$99,043  
**Ext. Gross Area:** 812

**Building Code:** R2900204050  
**Building Name:** Tettegouche SP Barn (collapsed)  
**Facility Condition Index:** 1.00 - **Crisis**

**Cost Model Name:** Single-story Work Facility  
**Address:** 5702 HWY 61 E  
**City Code:** SILVER BAY

**Current Replacement Value:** \$105,027  
**Deferred Maintenance:** \$105,027  
**Ext. Gross Area:** 1,200

**Building Code:** R2900204070  
**Building Name:** Tett SP Camp Tool Shed  
**Facility Condition Index:** 0.35 - **Poor**

**Cost Model Name:** Utility Shed  
**Address:** 5702 HWY 61 E  
**City Code:** SILVER BAY

**Current Replacement Value:** \$105,821  
**Deferred Maintenance:** \$37,176  
**Ext. Gross Area:** 120

**Building Code:** R2900204080  
**Building Name:** Tett SP Camp Cabin B  
**Facility Condition Index:** 0.40 - **Poor**

**Cost Model Name:** Single-family Residence  
**Address:** 5702 HWY 61 E  
**City Code:** SILVER BAY

**Current Replacement Value:** \$369,601  
**Deferred Maintenance:** \$146,934  
**Ext. Gross Area:** 896

**Building Code:** R2900204090  
**Building Name:** Tett SP Camp Cabin A  
**Facility Condition Index:** 0.38 - **Poor**

**Cost Model Name:** Single-family Residence  
**Address:** 5702 HWY 61 E  
**City Code:** SILVER BAY

**Current Replacement Value:** \$347,422  
**Deferred Maintenance:** \$130,860  
**Ext. Gross Area:** 650

**Building Code:** R2900204100  
**Building Name:** Tett SP Camp Cabin D  
**Facility Condition Index:** 0.14 - **Good**

**Cost Model Name:** Single-family Residence  
**Address:** 5702 HWY 61 E  
**City Code:** SILVER BAY

**Current Replacement Value:** \$144,550  
**Deferred Maintenance:** \$20,552  
**Ext. Gross Area:** 306

**Building Code:** R2900204110  
**Building Name:** Tettegouche SP Blacksmith (colapsed)  
**Facility Condition Index:** 1.00 - **Crisis**

**Cost Model Name:** Utility Shed  
**Address:** 5702 HWY 61 E  
**City Code:** SILVER BAY

**Current Replacement Value:** \$40,164  
**Deferred Maintenance:** \$40,164  
**Ext. Gross Area:** 256

**Building Code:** R2900204120  
**Building Name:** Tett SP Camp Sauna  
**Facility Condition Index:** 0.22 - **Fair**

**Cost Model Name:** Utility Shed  
**Address:** 5702 HWY 61 E  
**City Code:** SILVER BAY

**Current Replacement Value:** \$43,553  
**Deferred Maintenance:** \$9,652  
**Ext. Gross Area:** 160

<b>Building Code:</b>	R2900204130	<b>Cost Model Name:</b>	Open Air Shelter	<b>Current Replacement Value:</b>	\$145,243
<b>Building Name:</b>	Tett SP Camp Boat House	<b>Address:</b>	5702 HWY 61 E	<b>Deferred Maintenance:</b>	\$69,848
<b>Facility Condition Index:</b>	0.48 - <b>Poor</b>	<b>City Code:</b>	SILVER BAY	<b>Ext. Gross Area:</b>	242
<b>Building Code:</b>	R2900204480	<b>Cost Model Name:</b>	Butler-style Warehouse Building	<b>Current Replacement Value:</b>	\$533,531
<b>Building Name:</b>	Tettegouche SP Shop	<b>Address:</b>	5702 HWY 61 E	<b>Deferred Maintenance:</b>	\$122,511
<b>Facility Condition Index:</b>	0.23 - <b>Fair</b>	<b>City Code:</b>	SILVER BAY	<b>Ext. Gross Area:</b>	2,555
<b>Building Code:</b>	R2900204500	<b>Cost Model Name:</b>	Single-story Restroom Facility	<b>Current Replacement Value:</b>	\$602,996
<b>Building Name:</b>	Tettegouche SP Baptism Riv CG San	<b>Address:</b>	5702 HWY 61 E	<b>Deferred Maintenance:</b>	\$58,723
<b>Facility Condition Index:</b>	0.10 - <b>Good</b>	<b>City Code:</b>	SILVER BAY	<b>Ext. Gross Area:</b>	1,220
<b>Building Code:</b>	R2900205500	<b>Cost Model Name:</b>	Vault Toilet	<b>Current Replacement Value:</b>	\$16,017
<b>Building Name:</b>	Tettegouche SP Cart-In CG Vault	<b>Address:</b>	5702 HWY 61 E	<b>Deferred Maintenance:</b>	\$6,970
<b>Facility Condition Index:</b>	0.44 - <b>Poor</b>	<b>City Code:</b>	SILVER BAY	<b>Ext. Gross Area:</b>	35
<b>Building Code:</b>	R2900205540	<b>Cost Model Name:</b>	Vault Toilet	<b>Current Replacement Value:</b>	\$16,017
<b>Building Name:</b>	Tettegouche SP Cart-In CG Vault	<b>Address:</b>	5702 HWY 61 E	<b>Deferred Maintenance:</b>	\$4,095
<b>Facility Condition Index:</b>	0.26 - <b>Fair</b>	<b>City Code:</b>	SILVER BAY	<b>Ext. Gross Area:</b>	35
<b>Building Code:</b>	R2900205560	<b>Cost Model Name:</b>	Vault Toilet	<b>Current Replacement Value:</b>	\$16,855
<b>Building Name:</b>	Tettegouche SP Cart-In CG Vault	<b>Address:</b>	5702 HWY 61 E	<b>Deferred Maintenance:</b>	\$6,018
<b>Facility Condition Index:</b>	0.36 - <b>Poor</b>	<b>City Code:</b>	SILVER BAY	<b>Ext. Gross Area:</b>	35
<b>Building Code:</b>	R2900205960	<b>Cost Model Name:</b>	Vault Toilet	<b>Current Replacement Value:</b>	\$16,521
<b>Building Name:</b>	Tettegouche SP Baptism Riv CG Vault	<b>Address:</b>	5702 HWY 61 E	<b>Deferred Maintenance:</b>	\$3,056
<b>Facility Condition Index:</b>	0.18 - <b>Fair</b>	<b>City Code:</b>	SILVER BAY	<b>Ext. Gross Area:</b>	35
<b>Building Code:</b>	R2900205970	<b>Cost Model Name:</b>	Vault Toilet	<b>Current Replacement Value:</b>	\$16,506
<b>Building Name:</b>	Tettegouche SP Baptism Riv CG Vault	<b>Address:</b>	5702 HWY 61 E	<b>Deferred Maintenance:</b>	\$3,051
<b>Facility Condition Index:</b>	0.18 - <b>Fair</b>	<b>City Code:</b>	SILVER BAY	<b>Ext. Gross Area:</b>	35
<b>Building Code:</b>	R2900207390	<b>Cost Model Name:</b>	Single-story Restroom Facility	<b>Current Replacement Value:</b>	\$342,480
<b>Building Name:</b>	Tett SP Camp Sanitation	<b>Address:</b>	5702 HWY 61 E	<b>Deferred Maintenance:</b>	\$51,452
<b>Facility Condition Index:</b>	0.15 - <b>Fair</b>	<b>City Code:</b>	SILVER BAY	<b>Ext. Gross Area:</b>	676
<b>Building Code:</b>	R2900207450	<b>Cost Model Name:</b>	Vault Toilet	<b>Current Replacement Value:</b>	\$16,552
<b>Building Name:</b>	Tett SP Camp Vault Toilet	<b>Address:</b>	5702 HWY 61 E	<b>Deferred Maintenance:</b>	\$5,473
<b>Facility Condition Index:</b>	0.33 - <b>Poor</b>	<b>City Code:</b>	SILVER BAY	<b>Ext. Gross Area:</b>	35
<b>Building Code:</b>	R2900207660	<b>Cost Model Name:</b>	Single-family Residence	<b>Current Replacement Value:</b>	\$402,516
<b>Building Name:</b>	Tettegouche SP Illgen Falls Cabin	<b>Address:</b>	5702 HWY 61 E	<b>Deferred Maintenance:</b>	\$55,992
<b>Facility Condition Index:</b>	0.14 - <b>Good</b>	<b>City Code:</b>	SILVER BAY	<b>Ext. Gross Area:</b>	884
<b>Building Code:</b>	R2900207670	<b>Cost Model Name:</b>	Utility Shed	<b>Current Replacement Value:</b>	\$9,861
<b>Building Name:</b>	Tettegouche SP Illgen Falls Shed	<b>Address:</b>	5702 HWY 61 E	<b>Deferred Maintenance:</b>	\$1,909
<b>Facility Condition Index:</b>	0.19 - <b>Fair</b>	<b>City Code:</b>	SILVER BAY	<b>Ext. Gross Area:</b>	64



<b>Building Code:</b>	R2900208200	<b>Cost Model Name:</b>	Vault Toilet	<b>Current Replacement Value:</b>	\$34,590
<b>Building Name:</b>	Tett SP Camp Historic 2 Holer	<b>Address:</b>	5702 HWY 61 E	<b>Deferred Maintenance:</b>	\$15,938
<b>Facility Condition Index:</b>	0.46 - <b>Poor</b>	<b>City Code:</b>	SILVER BAY	<b>Ext. Gross Area:</b>	80
<b>Building Code:</b>	R2900208210	<b>Cost Model Name:</b>	Utility Shed	<b>Current Replacement Value:</b>	\$19,035
<b>Building Name:</b>	Tett SP Camp Rental Shed	<b>Address:</b>	5702 HWY 61 E	<b>Deferred Maintenance:</b>	\$5,193
<b>Facility Condition Index:</b>	0.27 - <b>Fair</b>	<b>City Code:</b>	SILVER BAY	<b>Ext. Gross Area:</b>	72
<b>Building Code:</b>	R2900208220	<b>Cost Model Name:</b>	Utility Shed	<b>Current Replacement Value:</b>	\$25,803
<b>Building Name:</b>	Tett SP Camp Cabin B Hist Outhouse	<b>Address:</b>	5702 HWY 61 E	<b>Deferred Maintenance:</b>	\$12,934
<b>Facility Condition Index:</b>	0.50 - <b>Crisis</b>	<b>City Code:</b>	SILVER BAY	<b>Ext. Gross Area:</b>	64
<b>Building Code:</b>	R2900208760	<b>Cost Model Name:</b>	Vault Toilet	<b>Current Replacement Value:</b>	\$25,746
<b>Building Name:</b>	Tettegouche SP Group CG Vault	<b>Address:</b>	5702 HWY 61 E	<b>Deferred Maintenance:</b>	\$7,159
<b>Facility Condition Index:</b>	0.28 - <b>Fair</b>	<b>City Code:</b>	SILVER BAY	<b>Ext. Gross Area:</b>	47
<b>Building Code:</b>	R2900208770	<b>Cost Model Name:</b>	Vault Toilet	<b>Current Replacement Value:</b>	\$25,746
<b>Building Name:</b>	Tettegouche SP Group CG Vault	<b>Address:</b>	5702 HWY 61 E	<b>Deferred Maintenance:</b>	\$5,956
<b>Facility Condition Index:</b>	0.23 - <b>Fair</b>	<b>City Code:</b>	SILVER BAY	<b>Ext. Gross Area:</b>	47
<b>Building Code:</b>	R2900208870	<b>Cost Model Name:</b>	Utility Shed	<b>Current Replacement Value:</b>	\$68,678
<b>Building Name:</b>	Tettegouche SP Blacksmith Bldg	<b>Address:</b>	5702 HWY 61 E	<b>Deferred Maintenance:</b>	\$33,426
<b>Facility Condition Index:</b>	0.49 - <b>Poor</b>	<b>City Code:</b>	SILVER BAY	<b>Ext. Gross Area:</b>	211
<b>Building Code:</b>	R2900208920	<b>Cost Model Name:</b>	Utility Shed	<b>Current Replacement Value:</b>	\$33,521
<b>Building Name:</b>	Tettegouche SP Recycling Shed	<b>Address:</b>	5702 HWY 61 E	<b>Deferred Maintenance:</b>	\$12,925
<b>Facility Condition Index:</b>	0.39 - <b>Poor</b>	<b>City Code:</b>	SILVER BAY	<b>Ext. Gross Area:</b>	126
<b>Building Code:</b>	R2900209060	<b>Cost Model Name:</b>	Single-story Office/Public Access Facility	<b>Current Replacement Value:</b>	\$5,610,532
<b>Building Name:</b>	Tettegouche SP Visitor Center	<b>Address:</b>	5702 HWY 61 E	<b>Deferred Maintenance:</b>	\$485,891
<b>Facility Condition Index:</b>	0.09 - <b>Good</b>	<b>City Code:</b>	SILVER BAY	<b>Ext. Gross Area:</b>	12,738
<b>Building Code:</b>	R2900210550	<b>Cost Model Name:</b>	Vault Toilet	<b>Current Replacement Value:</b>	\$49,896
<b>Building Name:</b>	Tettegouche SP Trailhd Vault Concr	<b>Address:</b>	5702 HWY 61 E	<b>Deferred Maintenance:</b>	\$998
<b>Facility Condition Index:</b>	0.02 - <b>Excellent</b>	<b>City Code:</b>	SILVER BAY	<b>Ext. Gross Area:</b>	51
<b>Building Code:</b>	R2900210840	<b>Cost Model Name:</b>	Single-story Work Facility	<b>Current Replacement Value:</b>	\$121,697
<b>Building Name:</b>	Tettegouche SP Wood Shed	<b>Address:</b>	5702 HWY 61 E	<b>Deferred Maintenance:</b>	\$8,423
<b>Facility Condition Index:</b>	0.07 - <b>Good</b>	<b>City Code:</b>	SILVER BAY	<b>Ext. Gross Area:</b>	720
<b>Building Code:</b>	R2900210850	<b>Cost Model Name:</b>	Open Air Shelter	<b>Current Replacement Value:</b>	\$283,673
<b>Building Name:</b>	Tettegouche SP Picnic Shelter	<b>Address:</b>	5702 HWY 61 E	<b>Deferred Maintenance:</b>	\$28,628
<b>Facility Condition Index:</b>	0.10 - <b>Good</b>	<b>City Code:</b>	SILVER BAY	<b>Ext. Gross Area:</b>	1,120
<b>Building Code:</b>	R2900210860	<b>Cost Model Name:</b>	Multi-story Dormitory	<b>Current Replacement Value:</b>	\$2,341,421
<b>Building Name:</b>	Tettegouche SP ByrnesPalisade Inn	<b>Address:</b>	5616 MN-61	<b>Deferred Maintenance:</b>	\$429,306
<b>Facility Condition Index:</b>	0.18 - <b>Fair</b>	<b>City Code:</b>	SILVER BAY	<b>Ext. Gross Area:</b>	7,590

**Building Code:** R2900210870  
**Building Name:** Tettegouche SP BP Wood Shed  
**Facility Condition Index:** 0.26 - **Fair**

**Cost Model Name:** Open Air Shelter  
**Address:** 5616 MN-61  
**City Code:** SILVER BAY

**Current Replacement Value:** \$5,812  
**Deferred Maintenance:** \$1,499  
**Ext. Gross Area:** 80

**Building Code:** R2900210970  
**Building Name:** Tett SP Camp Cabin A Hist Outhouse  
**Facility Condition Index:** 0.57 - **Crisis**

**Cost Model Name:** Utility Shed  
**Address:** 5702 HWY 61 E  
**City Code:** SILVER BAY

**Current Replacement Value:** \$25,675  
**Deferred Maintenance:** \$14,611  
**Ext. Gross Area:** 64

**Building Code:** R2900630000  
**Building Name:** Tettegouche SP Ness House  
**Facility Condition Index:** 0.33 - **Poor**

**Cost Model Name:** Single-family Residence  
**Address:** 5608 MN 61  
**City Code:** SILVER BAY

**Current Replacement Value:** \$597,258  
**Deferred Maintenance:** \$197,095  
**Ext. Gross Area:** 1,600

**Building Code:** R2900630010  
**Building Name:** Tettegouche SP Ness Cabin  
**Facility Condition Index:** 0.33 - **Poor**

**Cost Model Name:** Single-family Residence  
**Address:** 5608 MN-61  
**City Code:** SILVER BAY

**Current Replacement Value:** \$455,667  
**Deferred Maintenance:** \$150,370  
**Ext. Gross Area:** 1,175

**Building Code:** R2900630020  
**Building Name:** Tettegouche SP Ness ResidenceGarage  
**Facility Condition Index:** 0.33 - **Poor**

**Cost Model Name:** Single-family Residence  
**Address:** 5608 MN-61  
**City Code:** SILVER BAY

**Current Replacement Value:** \$144,369  
**Deferred Maintenance:** \$47,642  
**Ext. Gross Area:** 1,120

**Building Code:** R2900630030  
**Building Name:** Tettegouche SP Ness Storage Shed  
**Facility Condition Index:** 0.33 - **Poor**

**Cost Model Name:** Utility Shed  
**Address:** 5608 MN-61  
**City Code:** SILVER BAY

**Current Replacement Value:** \$79,068  
**Deferred Maintenance:** \$26,092  
**Ext. Gross Area:** 315

**Building Code:** R2900630040  
**Building Name:** Tettegouche SP Ness Shed  
**Facility Condition Index:** 0.33 - **Poor**

**Cost Model Name:** Utility Shed  
**Address:** 5608 MN-61  
**City Code:** SILVER BAY

**Current Replacement Value:** \$65,262  
**Deferred Maintenance:** \$21,537  
**Ext. Gross Area:** 260

**Site: R290064 - Upper Sioux Agency State Park**

**Building Code:** R2900401130  
**Building Name:** Upper Sioux Agency SP Garage  
**Facility Condition Index:** 0.32 - **Poor**

**Cost Model Name:** Single-story Work Facility  
**Address:** 5908 HWY 67  
**City Code:** GRANITE FALLS

**Current Replacement Value:** \$190,304  
**Deferred Maintenance:** \$61,257  
**Ext. Gross Area:** 576

**Building Code:** R2900401150  
**Building Name:** Upper Sioux Agency SP Interp Ctr  
**Facility Condition Index:** 0.42 - **Poor**

**Cost Model Name:** Single-story Office/Public Access Facility  
**Address:** 5908 HWY 67  
**City Code:** GRANITE FALLS

**Current Replacement Value:** \$1,061,697  
**Deferred Maintenance:** \$446,858  
**Ext. Gross Area:** 2,996

**Building Code:** R2900401160  
**Building Name:** Upper Sioux Agency SP Contact Sta  
**Facility Condition Index:** 0.18 - **Fair**

**Cost Model Name:** Utility Shed  
**Address:** 5908 HWY 67  
**City Code:** GRANITE FALLS

**Current Replacement Value:** \$109,484  
**Deferred Maintenance:** \$19,762  
**Ext. Gross Area:** 184

**Building Code:** R2900403510  
**Building Name:** Upper Sioux Agency SP Picnic Shel 1  
**Facility Condition Index:** 0.10 - **Good**

**Cost Model Name:** Open Air Shelter  
**Address:** 5908 HWY 67  
**City Code:** GRANITE FALLS

**Current Replacement Value:** \$193,704  
**Deferred Maintenance:** \$19,370  
**Ext. Gross Area:** 1,250

**Building Code:** R2900403520  
**Building Name:** Upper Sioux Agency SP Picnic Vault  
**Facility Condition Index:** 0.33 - **Poor**

**Cost Model Name:** Vault Toilet  
**Address:** 5908 HWY 67  
**City Code:** GRANITE FALLS

**Current Replacement Value:** \$10,796  
**Deferred Maintenance:** \$3,563  
**Ext. Gross Area:** 24

**Building Code:** R2900403530  
**Building Name:** Upper Sioux Agency SP Picnic Vault  
**Facility Condition Index:** 0.33 - **Poor**

**Cost Model Name:** Vault Toilet  
**Address:** 5908 HWY 67  
**City Code:** GRANITE FALLS

**Current Replacement Value:** \$10,796  
**Deferred Maintenance:** \$3,563  
**Ext. Gross Area:** 24

**Building Code:** R2900403890  
**Building Name:** Upper Sioux Agency SP Shed  
**Facility Condition Index:** 0.33 - **Poor**

**Cost Model Name:** Utility Shed  
**Address:** 5908 HWY 67  
**City Code:** GRANITE FALLS

**Current Replacement Value:** \$50,190  
**Deferred Maintenance:** \$16,563  
**Ext. Gross Area:** 36

**Building Code:** R2900404040  
**Building Name:** Upper Sioux Agency SP Shop  
**Facility Condition Index:** 0.30 - **Poor**

**Cost Model Name:** Single-story Work Facility  
**Address:** 5908 HWY 67  
**City Code:** GRANITE FALLS

**Current Replacement Value:** \$542,439  
**Deferred Maintenance:** \$164,206  
**Ext. Gross Area:** 2,008

**Building Code:** R2900404160  
**Building Name:** Upper Sioux Agency SP Yellw Med San  
**Facility Condition Index:** 0.24 - **Fair**

**Cost Model Name:** Single-story Restroom Facility  
**Address:** 5908 HWY 67  
**City Code:** GRANITE FALLS

**Current Replacement Value:** \$411,875  
**Deferred Maintenance:** \$98,083  
**Ext. Gross Area:** 1,036

**Building Code:** R2900404390  
**Building Name:** Upr Sioux Agency SP Horse PicShel 1  
**Facility Condition Index:** 0.10 - **Good**

**Cost Model Name:** Open Air Shelter  
**Address:** 5908 HWY 67  
**City Code:** GRANITE FALLS

**Current Replacement Value:** \$134,708  
**Deferred Maintenance:** \$12,799  
**Ext. Gross Area:** 841

**Building Code:** R2900404570  
**Building Name:** Upper Sioux Agency SP Horse W Vault  
**Facility Condition Index:** 0.20 - **Fair**

**Cost Model Name:** Vault Toilet  
**Address:** 5908 HWY 67  
**City Code:** GRANITE FALLS

**Current Replacement Value:** \$20,627  
**Deferred Maintenance:** \$4,112  
**Ext. Gross Area:** 47

**Building Code:** R2900404580  
**Building Name:** Upper Sioux Agency SP Horse M Vault  
**Facility Condition Index:** 0.28 - **Fair**

**Cost Model Name:** Vault Toilet  
**Address:** 5908 HWY 67  
**City Code:** GRANITE FALLS

**Current Replacement Value:** \$54,338  
**Deferred Maintenance:** \$15,236  
**Ext. Gross Area:** 47

**Building Code:** R2900404790  
**Building Name:** Upr Sioux Agency SP Wst Horse Vault  
**Facility Condition Index:** 0.26 - **Fair**

**Cost Model Name:** Vault Toilet  
**Address:** 5908 HWY 67  
**City Code:** GRANITE FALLS

**Current Replacement Value:** \$20,627  
**Deferred Maintenance:** \$5,331  
**Ext. Gross Area:** 47

**Building Code:** R2900404800  
**Building Name:** Upr Sioux Agency SP Est Horse Vault  
**Facility Condition Index:** 0.21 - **Fair**

**Cost Model Name:** Vault Toilet  
**Address:** 5908 HWY 67  
**City Code:** GRANITE FALLS

**Current Replacement Value:** \$20,627  
**Deferred Maintenance:** \$4,311  
**Ext. Gross Area:** 47

**Building Code:** R2900404820  
**Building Name:** Upper Sioux Agency SP Riversd Vault  
**Facility Condition Index:** 0.08 - **Good**

**Cost Model Name:** Vault Toilet  
**Address:** 5908 HWY 67  
**City Code:** GRANITE FALLS

**Current Replacement Value:** \$39,245  
**Deferred Maintenance:** \$3,028  
**Ext. Gross Area:** 90

**Building Code:** R2900404830  
**Building Name:** Upper Sioux Agency SP Vault Toilet  
**Facility Condition Index:** 0.17 - **Fair**

**Cost Model Name:** Vault Toilet  
**Address:** 5908 HWY 67  
**City Code:** GRANITE FALLS

**Current Replacement Value:** \$26,889  
**Deferred Maintenance:** \$4,550  
**Ext. Gross Area:** 55

**Building Code:** R2900405250  
**Building Name:** Upper Sioux Agency SP Wood Shed  
**Facility Condition Index:** 0.26 - **Fair**

**Cost Model Name:** Open Air Storage Structure  
**Address:** 5908 HWY 67  
**City Code:** GRANITE FALLS

**Current Replacement Value:** \$34,108  
**Deferred Maintenance:** \$8,777  
**Ext. Gross Area:** 480

**Building Code:** R2900640000  
**Building Name:** Upper Sioux Agency Sp Yel Med Con V  
**Facility Condition Index:** 0.02 - **Excellent**

**Cost Model Name:** Vault Toilet  
**Address:** 5908 HWY 67  
**City Code:** GRANITE FALLS

**Current Replacement Value:** \$30,873  
**Deferred Maintenance:** \$617  
**Ext. Gross Area:** 55

**Site: R290065 - Whitewater State Park**

**Building Code:** R2900501060  
**Building Name:** WWSP North Picnic Shelter 2  
**Facility Condition Index:** 0.09 - **Good**

**Cost Model Name:** Open Air Shelter  
**Address:** 19041 HWY 74  
**City Code:** ALTURA

**Current Replacement Value:** \$464,025  
**Deferred Maintenance:** \$40,893  
**Ext. Gross Area:** 1,288

**Building Code:** R2900501110  
**Building Name:** WWSP Group Center Dining Hall  
**Facility Condition Index:** 0.50 - **Poor**

**Cost Model Name:** Single-story Office/Public Access Facility  
**Address:** 19041 HWY 74  
**City Code:** ALTURA

**Current Replacement Value:** \$922,067  
**Deferred Maintenance:** \$458,329  
**Ext. Gross Area:** 3,253

**Building Code:** R2900501120  
**Building Name:** WWSP Group Center Cabin 8  
**Facility Condition Index:** 0.32 - **Poor**

**Cost Model Name:** Single-story Hotel/Dorm  
**Address:** 19041 HWY 74  
**City Code:** ALTURA

**Current Replacement Value:** \$266,536  
**Deferred Maintenance:** \$85,507  
**Ext. Gross Area:** 700

**Building Code:** R2900501130  
**Building Name:** WWSP Group Center Center 7  
**Facility Condition Index:** 0.39 - **Poor**

**Cost Model Name:** Single-family Residence  
**Address:** 19041 HWY 74  
**City Code:** ALTURA

**Current Replacement Value:** \$173,449  
**Deferred Maintenance:** \$67,076  
**Ext. Gross Area:** 712

**Building Code:** R2900501140  
**Building Name:** WWSP Group Center Cabin 6  
**Facility Condition Index:** 0.29 - **Fair**

**Cost Model Name:** Single-family Residence  
**Address:** 19041 HWY 74  
**City Code:** ALTURA

**Current Replacement Value:** \$166,143  
**Deferred Maintenance:** \$48,183  
**Ext. Gross Area:** 712

**Building Code:** R2900501150  
**Building Name:** WWSP Group Center Cabin 5  
**Facility Condition Index:** 0.33 - **Poor**

**Cost Model Name:** Single-family Residence  
**Address:** 19041 HWY 74  
**City Code:** ALTURA

**Current Replacement Value:** \$166,143  
**Deferred Maintenance:** \$54,017  
**Ext. Gross Area:** 712

**Building Code:** R2900501160  
**Building Name:** WWSP Group Center Cabin 1  
**Facility Condition Index:** 0.41 - **Poor**

**Cost Model Name:** Single-family Residence  
**Address:** 19041 HWY 74  
**City Code:** ALTURA

**Current Replacement Value:** \$160,495  
**Deferred Maintenance:** \$66,194  
**Ext. Gross Area:** 712

**Building Code:** R2900501170  
**Building Name:** WWSP Group Center Cabin 2  
**Facility Condition Index:** 0.37 - **Poor**

**Cost Model Name:** Single-family Residence  
**Address:** 19041 HWY 74  
**City Code:** ALTURA

**Current Replacement Value:** \$174,738  
**Deferred Maintenance:** \$64,268  
**Ext. Gross Area:** 712

**Building Code:** R2900501180  
**Building Name:** WWSP Group Center Cabin 3  
**Facility Condition Index:** 0.41 - **Poor**

**Cost Model Name:** Single-family Residence  
**Address:** 19041 HWY 74  
**City Code:** ALTURA

**Current Replacement Value:** \$161,163  
**Deferred Maintenance:** \$65,450  
**Ext. Gross Area:** 712

<b>Building Code:</b>	R2900501200	<b>Cost Model Name:</b>	Single-story Restroom Facility	<b>Current Replacement Value:</b>	\$279,685
<b>Building Name:</b>	WWSP North Picnic Area Sanitation	<b>Address:</b>	19041 HWY 74	<b>Deferred Maintenance:</b>	\$59,917
<b>Facility Condition Index:</b>	0.21 - Fair	<b>City Code:</b>	ALTURA	<b>Ext. Gross Area:</b>	616
<b>Building Code:</b>	R2900501220	<b>Cost Model Name:</b>	Single-story Work Facility	<b>Current Replacement Value:</b>	\$42,997
<b>Building Name:</b>	WWSP Shop Area Cold Storage	<b>Address:</b>	19041 HWY 74	<b>Deferred Maintenance:</b>	\$9,314
<b>Facility Condition Index:</b>	0.22 - Fair	<b>City Code:</b>	ALTURA	<b>Ext. Gross Area:</b>	579
<b>Building Code:</b>	R2900501240	<b>Cost Model Name:</b>	Bunker	<b>Current Replacement Value:</b>	\$701,287
<b>Building Name:</b>	WWSP Group Center Meadow Garage	<b>Address:</b>	19041 HWY 74	<b>Deferred Maintenance:</b>	\$171,318
<b>Facility Condition Index:</b>	0.24 - Fair	<b>City Code:</b>	ALTURA	<b>Ext. Gross Area:</b>	1,020
<b>Building Code:</b>	R2900501250	<b>Cost Model Name:</b>	Single-story Restroom Facility	<b>Current Replacement Value:</b>	\$972,860
<b>Building Name:</b>	WWSP Beach Sanitation	<b>Address:</b>	19041 HWY 74	<b>Deferred Maintenance:</b>	\$360,814
<b>Facility Condition Index:</b>	0.37 - Poor	<b>City Code:</b>	ALTURA	<b>Ext. Gross Area:</b>	1,130
<b>Building Code:</b>	R2900501260	<b>Cost Model Name:</b>	Bunker	<b>Current Replacement Value:</b>	\$436,325
<b>Building Name:</b>	WWSP North Picnic Area Geology	<b>Address:</b>	19041 HWY 74	<b>Deferred Maintenance:</b>	\$35,814
<b>Facility Condition Index:</b>	0.08 - Good	<b>City Code:</b>	ALTURA	<b>Ext. Gross Area:</b>	765
<b>Building Code:</b>	R2900501270	<b>Cost Model Name:</b>	Bunker	<b>Current Replacement Value:</b>	\$111,579
<b>Building Name:</b>	Whitewater SP Pump House	<b>Address:</b>	19041 HWY 74	<b>Deferred Maintenance:</b>	\$22,251
<b>Facility Condition Index:</b>	0.20 - Fair	<b>City Code:</b>	ALTURA	<b>Ext. Gross Area:</b>	176
<b>Building Code:</b>	R2900501300	<b>Cost Model Name:</b>	Single-story Restroom Facility	<b>Current Replacement Value:</b>	\$921,288
<b>Building Name:</b>	WWSP Gooseberry Glen Pic Sanitation	<b>Address:</b>	19041 HWY 74	<b>Deferred Maintenance:</b>	\$210,642
<b>Facility Condition Index:</b>	0.23 - Fair	<b>City Code:</b>	ALTURA	<b>Ext. Gross Area:</b>	1,584
<b>Building Code:</b>	R2900501320	<b>Cost Model Name:</b>	Single-story Work Facility	<b>Current Replacement Value:</b>	\$597,823
<b>Building Name:</b>	Whitewater SP Cold Storage	<b>Address:</b>	19041 HWY 74	<b>Deferred Maintenance:</b>	\$188,588
<b>Facility Condition Index:</b>	0.32 - Poor	<b>City Code:</b>	ALTURA	<b>Ext. Gross Area:</b>	1,800
<b>Building Code:</b>	R2900501330	<b>Cost Model Name:</b>	Single-story Office/Public Access Facility	<b>Current Replacement Value:</b>	\$370,756
<b>Building Name:</b>	Whitewater SP Nature Store	<b>Address:</b>	19041 HWY 74	<b>Deferred Maintenance:</b>	\$68,401
<b>Facility Condition Index:</b>	0.18 - Fair	<b>City Code:</b>	ALTURA	<b>Ext. Gross Area:</b>	1,242
<b>Building Code:</b>	R2900501340	<b>Cost Model Name:</b>	Bunker	<b>Current Replacement Value:</b>	\$1,942,653
<b>Building Name:</b>	Whitewater SP Office (Residence)	<b>Address:</b>	19041 HWY 74	<b>Deferred Maintenance:</b>	\$1,128,044
<b>Facility Condition Index:</b>	0.58 - Crisis	<b>City Code:</b>	ALTURA	<b>Ext. Gross Area:</b>	2,382
<b>Building Code:</b>	R2900501350	<b>Cost Model Name:</b>	Utility Shed	<b>Current Replacement Value:</b>	\$91,352
<b>Building Name:</b>	WWSP Cedar Hill CG Pump House	<b>Address:</b>	19041 HWY 74	<b>Deferred Maintenance:</b>	\$7,191
<b>Facility Condition Index:</b>	0.08 - Good	<b>City Code:</b>	ALTURA	<b>Ext. Gross Area:</b>	108
<b>Building Code:</b>	R2900501870	<b>Cost Model Name:</b>	Single-family Residence	<b>Current Replacement Value:</b>	\$166,143
<b>Building Name:</b>	WWSP Group Center Cabin 4	<b>Address:</b>	19041 HWY 74	<b>Deferred Maintenance:</b>	\$51,285
<b>Facility Condition Index:</b>	0.31 - Poor	<b>City Code:</b>	ALTURA	<b>Ext. Gross Area:</b>	712

<b>Building Code:</b>	R2900501910	<b>Cost Model Name:</b>	Single-story Work Facility	<b>Current Replacement Value:</b>	\$423,465
<b>Building Name:</b>	Whitewater SP Main Shop	<b>Address:</b>	19041 HWY 74	<b>Deferred Maintenance:</b>	\$101,208
<b>Facility Condition Index:</b>	0.24 - Fair	<b>City Code:</b>	ALTURA	<b>Ext. Gross Area:</b>	1,800
<b>Building Code:</b>	R2900501920	<b>Cost Model Name:</b>	Utility Shed	<b>Current Replacement Value:</b>	\$21,454
<b>Building Name:</b>	WWSP Shop Area Oil House	<b>Address:</b>	19041 HWY 74	<b>Deferred Maintenance:</b>	\$2,095
<b>Facility Condition Index:</b>	0.10 - Good	<b>City Code:</b>	ALTURA	<b>Ext. Gross Area:</b>	98
<b>Building Code:</b>	R2900501990	<b>Cost Model Name:</b>	Single-story Restroom Facility	<b>Current Replacement Value:</b>	\$594,549
<b>Building Name:</b>	WWSP Group Center Sanitation	<b>Address:</b>	19041 HWY 74	<b>Deferred Maintenance:</b>	\$294,526
<b>Facility Condition Index:</b>	0.50 - Poor	<b>City Code:</b>	ALTURA	<b>Ext. Gross Area:</b>	1,560
<b>Building Code:</b>	R2900502850	<b>Cost Model Name:</b>	Single-story Office/Public Access Facility	<b>Current Replacement Value:</b>	\$3,277,812
<b>Building Name:</b>	Whitewater SP Visitor Center/Contac	<b>Address:</b>	19041 HWY 74	<b>Deferred Maintenance:</b>	\$361,952
<b>Facility Condition Index:</b>	0.11 - Good	<b>City Code:</b>	ALTURA	<b>Ext. Gross Area:</b>	8,623
<b>Building Code:</b>	R2900503340	<b>Cost Model Name:</b>	Tower	<b>Current Replacement Value:</b>	\$23,285
<b>Building Name:</b>	Whitewater SP Elba Fire Tower	<b>Address:</b>	19041 HWY 74	<b>Deferred Maintenance:</b>	\$2,189
<b>Facility Condition Index:</b>	0.09 - Good	<b>City Code:</b>	ALTURA	<b>Ext. Gross Area:</b>	64
<b>Building Code:</b>	R2900503580	<b>Cost Model Name:</b>	Vault Toilet	<b>Current Replacement Value:</b>	\$13,908
<b>Building Name:</b>	WWSP North Picnic Area Vault Toilet	<b>Address:</b>	19041 HWY 74	<b>Deferred Maintenance:</b>	\$1,421
<b>Facility Condition Index:</b>	0.10 - Good	<b>City Code:</b>	ALTURA	<b>Ext. Gross Area:</b>	30
<b>Building Code:</b>	R2900503590	<b>Cost Model Name:</b>	Vault Toilet	<b>Current Replacement Value:</b>	\$14,441
<b>Building Name:</b>	WWSP South Picnic Area Vault Toilet	<b>Address:</b>	19041 HWY 74	<b>Deferred Maintenance:</b>	\$6,881
<b>Facility Condition Index:</b>	0.48 - Poor	<b>City Code:</b>	ALTURA	<b>Ext. Gross Area:</b>	28
<b>Building Code:</b>	R2900503600	<b>Cost Model Name:</b>	Vault Toilet	<b>Current Replacement Value:</b>	\$14,441
<b>Building Name:</b>	WWSP South Picnic Area Vault Toilet	<b>Address:</b>	19041 HWY 74	<b>Deferred Maintenance:</b>	\$5,603
<b>Facility Condition Index:</b>	0.39 - Poor	<b>City Code:</b>	ALTURA	<b>Ext. Gross Area:</b>	28
<b>Building Code:</b>	R2900504700	<b>Cost Model Name:</b>	Single-story Work Facility	<b>Current Replacement Value:</b>	\$29,600
<b>Building Name:</b>	Whitewater SP Cold Storage	<b>Address:</b>	19041 HWY 74	<b>Deferred Maintenance:</b>	\$3,922
<b>Facility Condition Index:</b>	0.13 - Good	<b>City Code:</b>	ALTURA	<b>Ext. Gross Area:</b>	1,029
<b>Building Code:</b>	R2900504970	<b>Cost Model Name:</b>	Vault Toilet	<b>Current Replacement Value:</b>	\$25,834
<b>Building Name:</b>	WWSP Gooseberry Glen CG Vault Toilet	<b>Address:</b>	19041 HWY 74	<b>Deferred Maintenance:</b>	\$1,996
<b>Facility Condition Index:</b>	0.08 - Good	<b>City Code:</b>	ALTURA	<b>Ext. Gross Area:</b>	51
<b>Building Code:</b>	R2900505150	<b>Cost Model Name:</b>	Vault Toilet	<b>Current Replacement Value:</b>	\$18,595
<b>Building Name:</b>	Whitewater SP Vault Toilet	<b>Address:</b>	19041 HWY 74	<b>Deferred Maintenance:</b>	\$1,308
<b>Facility Condition Index:</b>	0.07 - Good	<b>City Code:</b>	ALTURA	<b>Ext. Gross Area:</b>	51
<b>Building Code:</b>	R2900505160	<b>Cost Model Name:</b>	Vault Toilet	<b>Current Replacement Value:</b>	\$19,550
<b>Building Name:</b>	Whitewater SP Vault Toilet	<b>Address:</b>	19041 HWY 74	<b>Deferred Maintenance:</b>	\$2,250
<b>Facility Condition Index:</b>	0.12 - Good	<b>City Code:</b>	ALTURA	<b>Ext. Gross Area:</b>	51



**Building Code:** R2900505450  
**Building Name:** WWSP Minneiska CG 2 Vault Concrete  
**Facility Condition Index:** 0.02 - **Excellent**

**Cost Model Name:** Vault Toilet  
**Address:** 19041 HWY 74  
**City Code:** ALTURA

**Current Replacement Value:** \$39,667  
**Deferred Maintenance:** \$793  
**Ext. Gross Area:** 48

**Building Code:** R2900505460  
**Building Name:** WWSP Minneiska CG 3 Vault Concrete  
**Facility Condition Index:** 0.02 - **Excellent**

**Cost Model Name:** Vault Toilet  
**Address:** 19041 HWY 74  
**City Code:** ALTURA

**Current Replacement Value:** \$39,667  
**Deferred Maintenance:** \$793  
**Ext. Gross Area:** 48

**Building Code:** R2900505620  
**Building Name:** WWSP Minneiska CG Picnic Shelter 1  
**Facility Condition Index:** 0.02 - **Excellent**

**Cost Model Name:** Open Air Shelter  
**Address:** 19041 HWY 74  
**City Code:** ALTURA

**Current Replacement Value:** \$72,711  
**Deferred Maintenance:** \$1,454  
**Ext. Gross Area:** 728

**Building Code:** R2900505630  
**Building Name:** WWSP Minneiska CG Picnic Shelter 2  
**Facility Condition Index:** 0.02 - **Excellent**

**Cost Model Name:** Open Air Shelter  
**Address:** 19041 HWY 74  
**City Code:** ALTURA

**Current Replacement Value:** \$75,658  
**Deferred Maintenance:** \$1,513  
**Ext. Gross Area:** 728

**Building Code:** R2900505640  
**Building Name:** WWSP Minneiska CG Picnic Shelter 3  
**Facility Condition Index:** 0.02 - **Excellent**

**Cost Model Name:** Open Air Shelter  
**Address:** 19041 HWY 74  
**City Code:** ALTURA

**Current Replacement Value:** \$75,658  
**Deferred Maintenance:** \$1,513  
**Ext. Gross Area:** 728

**Building Code:** R2900505650  
**Building Name:** WWSP Minneiska CG Rnbow Trout Cabin  
**Facility Condition Index:** 0.02 - **Excellent**

**Cost Model Name:** Single-family Residence  
**Address:** 19041 HWY 74  
**City Code:** ALTURA

**Current Replacement Value:** \$139,735  
**Deferred Maintenance:** \$2,795  
**Ext. Gross Area:** 311

**Building Code:** R2900505660  
**Building Name:** WWSP Minneiska CG Brook Trout Cabin  
**Facility Condition Index:** 0.02 - **Excellent**

**Cost Model Name:** Single-family Residence  
**Address:** 19041 HWY 74  
**City Code:** ALTURA

**Current Replacement Value:** \$133,645  
**Deferred Maintenance:** \$2,673  
**Ext. Gross Area:** 311

**Building Code:** R2900505670  
**Building Name:** WWSP Minneiska CG Tiger Trout Cabin  
**Facility Condition Index:** 0.02 - **Excellent**

**Cost Model Name:** Single-family Residence  
**Address:** 19041 HWY 74  
**City Code:** ALTURA

**Current Replacement Value:** \$133,738  
**Deferred Maintenance:** \$2,675  
**Ext. Gross Area:** 311

**Building Code:** R2900505680  
**Building Name:** WWSP Minneiska CG Brown Trout Cabin  
**Facility Condition Index:** 0.02 - **Excellent**

**Cost Model Name:** Single-family Residence  
**Address:** 19041 HWY 74  
**City Code:** ALTURA

**Current Replacement Value:** \$130,347  
**Deferred Maintenance:** \$2,607  
**Ext. Gross Area:** 311

**Building Code:** R2900505690  
**Building Name:** WWSP Minneiska CG North Sanitation  
**Facility Condition Index:** 0.02 - **Excellent**

**Cost Model Name:** Single-story Restroom Facility  
**Address:** 19041 HWY 74  
**City Code:** ALTURA

**Current Replacement Value:** \$591,471  
**Deferred Maintenance:** \$11,829  
**Ext. Gross Area:** 1,322

**Building Code:** R2900505700  
**Building Name:** WWSP Minneiska Vault Concrete  
**Facility Condition Index:** 0.02 - **Excellent**

**Cost Model Name:** Vault Toilet  
**Address:** 19041 HWY 74  
**City Code:** ALTURA

**Current Replacement Value:** \$55,534  
**Deferred Maintenance:** \$1,111  
**Ext. Gross Area:** 51

**Building Code:** R2900505710  
**Building Name:** WWSP Minneiska Vault Concrete  
**Facility Condition Index:** 0.02 - **Excellent**

**Cost Model Name:** Vault Toilet  
**Address:** 19041 HWY 74  
**City Code:** ALTURA

**Current Replacement Value:** \$55,534  
**Deferred Maintenance:** \$1,111  
**Ext. Gross Area:** 51

**Building Code:** R2900505720  
**Building Name:** WWSP Minneiska Vault Concrete  
**Facility Condition Index:** 0.02 - **Excellent**

**Cost Model Name:** Vault Toilet  
**Address:** 19041 HWY 74  
**City Code:** ALTURA

**Current Replacement Value:** \$55,534  
**Deferred Maintenance:** \$1,111  
**Ext. Gross Area:** 51

**Building Code:** R2900505730  
**Building Name:** WWSP Minneiska Vault Concrete  
**Facility Condition Index:** 0.02 - **Excellent**

**Cost Model Name:** Vault Toilet  
**Address:** 19041 HWY 74  
**City Code:** ALTURA

**Current Replacement Value:** \$39,667  
**Deferred Maintenance:** \$793  
**Ext. Gross Area:** 51

**Building Code:** R2900505740  
**Building Name:** WWSP Minneiska CG South Sanitation  
**Facility Condition Index:** 0.02 - **Excellent**

**Cost Model Name:** Single-story Restroom Facility  
**Address:** 19041 HWY 74  
**City Code:** ALTURA

**Current Replacement Value:** \$600,454  
**Deferred Maintenance:** \$12,009  
**Ext. Gross Area:** 1,088

**Building Code:** R2900505910  
**Building Name:** WWSP Cedar Hill CG Upper San Bldg  
**Facility Condition Index:** 0.02 - **Excellent**

**Cost Model Name:** Single-story Restroom Facility  
**Address:** 19041 HWY 74  
**City Code:** ALTURA

**Current Replacement Value:** \$667,136  
**Deferred Maintenance:** \$13,343  
**Ext. Gross Area:** 1,566

**Building Code:** R2900505920  
**Building Name:** WWSP Cedar Hill Upr Vault Toilet 1  
**Facility Condition Index:** 0.02 - **Excellent**

**Cost Model Name:** Vault Toilet  
**Address:** 19041 HWY 74  
**City Code:** ALTURA

**Current Replacement Value:** \$31,734  
**Deferred Maintenance:** \$635  
**Ext. Gross Area:** 48

**Building Code:** R2900505930  
**Building Name:** WWSP Cedar Hill Upr Vault Toilet 2  
**Facility Condition Index:** 0.02 - **Excellent**

**Cost Model Name:** Vault Toilet  
**Address:** 19041 HWY 74  
**City Code:** ALTURA

**Current Replacement Value:** \$31,734  
**Deferred Maintenance:** \$635  
**Ext. Gross Area:** 55

**Building Code:** R2900505940  
**Building Name:** WWSP Cedar Hill Lowr Vault Toilet 1  
**Facility Condition Index:** 0.02 - **Excellent**

**Cost Model Name:** Vault Toilet  
**Address:** 19041 HWY 74  
**City Code:** ALTURA

**Current Replacement Value:** \$31,734  
**Deferred Maintenance:** \$635  
**Ext. Gross Area:** 55

**Building Code:** R2900505950  
**Building Name:** WWSP Cedar Hill Lowr Vault Toilet 2  
**Facility Condition Index:** 0.02 - **Excellent**

**Cost Model Name:** Vault Toilet  
**Address:** 19041 HWY 74  
**City Code:** ALTURA

**Current Replacement Value:** \$31,734  
**Deferred Maintenance:** \$635  
**Ext. Gross Area:** 55

**Site: R290066 - Wild River State Park**

**Building Code:** R2900301400  
**Building Name:** Wild River SP Office  
**Facility Condition Index:** 0.17 - **Fair**

**Cost Model Name:** Single-story Office/Public Access Facility  
**Address:** 39797 PARK TRAIL  
**City Code:** CENTER CITY

**Current Replacement Value:** \$770,237  
**Deferred Maintenance:** \$134,695  
**Ext. Gross Area:** 1,380

**Building Code:** R2900301430  
**Building Name:** Wild River SP Garage  
**Facility Condition Index:** 0.25 - **Fair**

**Cost Model Name:** Single-story Work Facility  
**Address:** 39797 PARK TRAIL  
**City Code:** CENTER CITY

**Current Replacement Value:** \$156,533  
**Deferred Maintenance:** \$39,783  
**Ext. Gross Area:** 576

**Building Code:** R2900303090  
**Building Name:** Wild River SP Oil House  
**Facility Condition Index:** 0.32 - **Poor**

**Cost Model Name:** Utility Shed  
**Address:** 39797 PARK TRAIL  
**City Code:** CENTER CITY

**Current Replacement Value:** \$58,448  
**Deferred Maintenance:** \$18,951  
**Ext. Gross Area:** 96

<b>Building Code:</b>	R2900303100	<b>Cost Model Name:</b>	Single-story Work Facility	<b>Current Replacement Value:</b>	\$544,699
<b>Building Name:</b>	Wild River SP Shop	<b>Address:</b>	39797 PARK TRAIL	<b>Deferred Maintenance:</b>	\$143,668
<b>Facility Condition Index:</b>	0.26 - Fair	<b>City Code:</b>	CENTER CITY	<b>Ext. Gross Area:</b>	2,048
<b>Building Code:</b>	R2900303110	<b>Cost Model Name:</b>	Single-story Work Facility	<b>Current Replacement Value:</b>	\$286,222
<b>Building Name:</b>	Wild River SP Cold Storage	<b>Address:</b>	39797 PARK TRAIL	<b>Deferred Maintenance:</b>	\$48,447
<b>Facility Condition Index:</b>	0.17 - Fair	<b>City Code:</b>	CENTER CITY	<b>Ext. Gross Area:</b>	1,800
<b>Building Code:</b>	R2900303120	<b>Cost Model Name:</b>	Single-story Office/Public Access Facility	<b>Current Replacement Value:</b>	\$700,439
<b>Building Name:</b>	Wild River SP Trails Center	<b>Address:</b>	39797 PARK TRAIL	<b>Deferred Maintenance:</b>	\$172,777
<b>Facility Condition Index:</b>	0.25 - Fair	<b>City Code:</b>	CENTER CITY	<b>Ext. Gross Area:</b>	2,000
<b>Building Code:</b>	R2900303130	<b>Cost Model Name:</b>	Single-story Office/Public Access Facility	<b>Current Replacement Value:</b>	\$1,002,359
<b>Building Name:</b>	Wild River SP Visitor Center	<b>Address:</b>	39797 PARK TRAIL	<b>Deferred Maintenance:</b>	\$276,799
<b>Facility Condition Index:</b>	0.28 - Fair	<b>City Code:</b>	CENTER CITY	<b>Ext. Gross Area:</b>	2,600
<b>Building Code:</b>	R2900303140	<b>Cost Model Name:</b>	Single-story Restroom Facility	<b>Current Replacement Value:</b>	\$635,391
<b>Building Name:</b>	Wild River SP Picnic Shelter 2	<b>Address:</b>	39797 PARK TRAIL	<b>Deferred Maintenance:</b>	\$153,227
<b>Facility Condition Index:</b>	0.24 - Fair	<b>City Code:</b>	CENTER CITY	<b>Ext. Gross Area:</b>	1,152
<b>Building Code:</b>	R2900303150	<b>Cost Model Name:</b>	Single-story Restroom Facility	<b>Current Replacement Value:</b>	\$319,099
<b>Building Name:</b>	Wild River SP CG C & D Loop Sanita	<b>Address:</b>	39797 PARK TRAIL	<b>Deferred Maintenance:</b>	\$45,303
<b>Facility Condition Index:</b>	0.14 - Good	<b>City Code:</b>	CENTER CITY	<b>Ext. Gross Area:</b>	780
<b>Building Code:</b>	R2900303160	<b>Cost Model Name:</b>	Single-story Restroom Facility	<b>Current Replacement Value:</b>	\$324,244
<b>Building Name:</b>	Wild River SP CG A & B Loop Sanita	<b>Address:</b>	39797 PARK TRAIL	<b>Deferred Maintenance:</b>	\$65,209
<b>Facility Condition Index:</b>	0.20 - Fair	<b>City Code:</b>	CENTER CITY	<b>Ext. Gross Area:</b>	780
<b>Building Code:</b>	R2900303170	<b>Cost Model Name:</b>	Single-family Residence	<b>Current Replacement Value:</b>	\$587,809
<b>Building Name:</b>	Wild River SP Residence	<b>Address:</b>	39797 PARK TRAIL	<b>Deferred Maintenance:</b>	\$158,807
<b>Facility Condition Index:</b>	0.27 - Fair	<b>City Code:</b>	CENTER CITY	<b>Ext. Gross Area:</b>	1,680
<b>Building Code:</b>	R2900303700	<b>Cost Model Name:</b>	Butler-style Warehouse Building	<b>Current Replacement Value:</b>	\$236,520
<b>Building Name:</b>	Wild River SP Cold Storage	<b>Address:</b>	39797 PARK TRAIL	<b>Deferred Maintenance:</b>	\$165,185
<b>Facility Condition Index:</b>	0.70 - Crisis	<b>City Code:</b>	CENTER CITY	<b>Ext. Gross Area:</b>	1,793
<b>Building Code:</b>	R2900304380	<b>Cost Model Name:</b>	Vault Toilet	<b>Current Replacement Value:</b>	\$18,500
<b>Building Name:</b>	Wild River SP Grp CG Site 3 Vault	<b>Address:</b>	39797 PARK TRAIL	<b>Deferred Maintenance:</b>	\$3,427
<b>Facility Condition Index:</b>	0.19 - Fair	<b>City Code:</b>	CENTER CITY	<b>Ext. Gross Area:</b>	47
<b>Building Code:</b>	R2900304430	<b>Cost Model Name:</b>	Vault Toilet	<b>Current Replacement Value:</b>	\$12,080
<b>Building Name:</b>	Wild River SP CG D-Loop Vault	<b>Address:</b>	39797 PARK TRAIL	<b>Deferred Maintenance:</b>	\$3,125
<b>Facility Condition Index:</b>	0.26 - Fair	<b>City Code:</b>	CENTER CITY	<b>Ext. Gross Area:</b>	31
<b>Building Code:</b>	R2900306110	<b>Cost Model Name:</b>	Single-family Residence	<b>Current Replacement Value:</b>	\$386,903
<b>Building Name:</b>	Wild River SP Guest House	<b>Address:</b>	39797 PARK TRAIL	<b>Deferred Maintenance:</b>	\$85,060
<b>Facility Condition Index:</b>	0.22 - Fair	<b>City Code:</b>	CENTER CITY	<b>Ext. Gross Area:</b>	1,578

**Building Code:** R2900306340  
**Building Name:** Wild River SP Grp CG 6 Vault Toilet  
**Facility Condition Index:** 0.10 - **Good**

**Building Code:** R2900306350  
**Building Name:** Wild River SP Cabin #5  
**Facility Condition Index:** 0.15 - **Fair**

**Building Code:** R2900306360  
**Building Name:** Wild River SP Cabin #6  
**Facility Condition Index:** 0.22 - **Fair**

**Building Code:** R2900306590  
**Building Name:** Wild River SP Vault Toilet  
**Facility Condition Index:** 0.23 - **Fair**

**Building Code:** R2900306780  
**Building Name:** Wild River SP Horse CG Vault Toilet  
**Facility Condition Index:** 0.11 - **Good**

**Building Code:** R2900307200  
**Building Name:** Wild River SP Horse CG Vault Toilet  
**Facility Condition Index:** 0.08 - **Good**

**Building Code:** R2900307210  
**Building Name:** Wild River SP CG C Vault Toilet  
**Facility Condition Index:** 0.12 - **Good**

**Building Code:** R2900307220  
**Building Name:** Wild River SP Grp CG 2 Vault Toilet  
**Facility Condition Index:** 0.15 - **Good**

**Building Code:** R2900307230  
**Building Name:** Wild River Cabin Area Vault Toilet  
**Facility Condition Index:** 0.27 - **Fair**

**Building Code:** R2900307390  
**Building Name:** Wild River Sunrise Vault Concrete  
**Facility Condition Index:** 0.10 - **Good**

**Building Code:** R2900307600  
**Building Name:** Wild River Cabin Ar Vault Concrete  
**Facility Condition Index:** 0.33 - **Poor**

**Building Code:** R2900307610  
**Building Name:** Wild River SP Cabin #1  
**Facility Condition Index:** 0.08 - **Good**

**Cost Model Name:** Vault Toilet  
**Address:** 39797 PARK TRAIL  
**City Code:** CENTER CITY

**Cost Model Name:** Single-family Residence  
**Address:** 39797 PARK TRAIL  
**City Code:** CENTER CITY

**Cost Model Name:** Single-family Residence  
**Address:** 39797 PARK TRAIL  
**City Code:** CENTER CITY

**Cost Model Name:** Vault Toilet  
**Address:** 39797 PARK TRAIL  
**City Code:** CENTER CITY

**Cost Model Name:** Vault Toilet  
**Address:** 39797 PARK TRAIL  
**City Code:** CENTER CITY

**Cost Model Name:** Vault Toilet  
**Address:** 39797 PARK TRAIL  
**City Code:** CENTER CITY

**Cost Model Name:** Vault Toilet  
**Address:** 39797 PARK TRAIL  
**City Code:** CENTER CITY

**Cost Model Name:** Vault Toilet  
**Address:** 39797 PARK TRAIL  
**City Code:** CENTER CITY

**Cost Model Name:** Vault Toilet  
**Address:** 39797 PARK TRAIL  
**City Code:** CENTER CITY

**Cost Model Name:** Vault Toilet  
**Address:** 39797 PARK TRAIL  
**City Code:** CENTER CITY

**Cost Model Name:** Vault Toilet  
**Address:** 39797 PARK TRAIL  
**City Code:** CENTER CITY

**Cost Model Name:** Single-family Residence  
**Address:** 39797 PARK TRAIL  
**City Code:** CENTER CITY

**Current Replacement Value:** \$20,788  
**Deferred Maintenance:** \$2,079  
**Ext. Gross Area:** 54

**Current Replacement Value:** \$94,313  
**Deferred Maintenance:** \$14,371  
**Ext. Gross Area:** 264

**Current Replacement Value:** \$94,313  
**Deferred Maintenance:** \$20,789  
**Ext. Gross Area:** 264

**Current Replacement Value:** \$15,518  
**Deferred Maintenance:** \$3,614  
**Ext. Gross Area:** 40

**Current Replacement Value:** \$15,475  
**Deferred Maintenance:** \$1,732  
**Ext. Gross Area:** 40

**Current Replacement Value:** \$19,297  
**Deferred Maintenance:** \$1,453  
**Ext. Gross Area:** 49

**Current Replacement Value:** \$18,628  
**Deferred Maintenance:** \$2,153  
**Ext. Gross Area:** 47

**Current Replacement Value:** \$15,183  
**Deferred Maintenance:** \$2,213  
**Ext. Gross Area:** 39

**Current Replacement Value:** \$18,628  
**Deferred Maintenance:** \$5,005  
**Ext. Gross Area:** 47

**Current Replacement Value:** \$34,647  
**Deferred Maintenance:** \$3,465  
**Ext. Gross Area:** 55

**Current Replacement Value:** \$65,514  
**Deferred Maintenance:** \$21,619  
**Ext. Gross Area:** 104

**Current Replacement Value:** \$109,502  
**Deferred Maintenance:** \$8,512  
**Ext. Gross Area:** 296

<b>Building Code:</b>	R2900307620	<b>Cost Model Name:</b>	Single-family Residence	<b>Current Replacement Value:</b>	\$109,502
<b>Building Name:</b>	Wild River SP Cabin #2	<b>Address:</b>	39797 PARK TRAIL	<b>Deferred Maintenance:</b>	\$7,589
<b>Facility Condition Index:</b>	0.07 - <b>Good</b>	<b>City Code:</b>	CENTER CITY	<b>Ext. Gross Area:</b>	296
<b>Building Code:</b>	R2900307630	<b>Cost Model Name:</b>	Single-family Residence	<b>Current Replacement Value:</b>	\$109,502
<b>Building Name:</b>	Wild River SP Cabin #3	<b>Address:</b>	39797 PARK TRAIL	<b>Deferred Maintenance:</b>	\$11,220
<b>Facility Condition Index:</b>	0.10 - <b>Good</b>	<b>City Code:</b>	CENTER CITY	<b>Ext. Gross Area:</b>	296
<b>Building Code:</b>	R2900307640	<b>Cost Model Name:</b>	Single-family Residence	<b>Current Replacement Value:</b>	\$109,502
<b>Building Name:</b>	Wild River SP Cabin #4	<b>Address:</b>	39797 PARK TRAIL	<b>Deferred Maintenance:</b>	\$10,559
<b>Facility Condition Index:</b>	0.10 - <b>Good</b>	<b>City Code:</b>	CENTER CITY	<b>Ext. Gross Area:</b>	296
<b>Building Code:</b>	R2900307860	<b>Cost Model Name:</b>	Utility Shed	<b>Current Replacement Value:</b>	\$11,919
<b>Building Name:</b>	Wild River SP Concession	<b>Address:</b>	39797 PARK TRAIL	<b>Deferred Maintenance:</b>	\$1,823
<b>Facility Condition Index:</b>	0.15 - <b>Fair</b>	<b>City Code:</b>	CENTER CITY	<b>Ext. Gross Area:</b>	80
<b>Building Code:</b>	R2900307870	<b>Cost Model Name:</b>	Open Air Shelter	<b>Current Replacement Value:</b>	\$12,436
<b>Building Name:</b>	Wild River SP Adirondack	<b>Address:</b>	39797 PARK TRAIL	<b>Deferred Maintenance:</b>	\$8,891
<b>Facility Condition Index:</b>	0.71 - <b>Crisis</b>	<b>City Code:</b>	CENTER CITY	<b>Ext. Gross Area:</b>	84
<b>Building Code:</b>	R2900307880	<b>Cost Model Name:</b>	Open Air Shelter	<b>Current Replacement Value:</b>	\$8,536
<b>Building Name:</b>	Wild River SP Adirondack	<b>Address:</b>	39797 PARK TRAIL	<b>Deferred Maintenance:</b>	\$3,027
<b>Facility Condition Index:</b>	0.35 - <b>Poor</b>	<b>City Code:</b>	CENTER CITY	<b>Ext. Gross Area:</b>	57
<b>Building Code:</b>	R2900307890	<b>Cost Model Name:</b>	Open Air Shelter	<b>Current Replacement Value:</b>	\$9,547
<b>Building Name:</b>	Wild River SP Adirondack	<b>Address:</b>	39797 PARK TRAIL	<b>Deferred Maintenance:</b>	\$7,033
<b>Facility Condition Index:</b>	0.74 - <b>Crisis</b>	<b>City Code:</b>	CENTER CITY	<b>Ext. Gross Area:</b>	64
<b>Building Code:</b>	R2900307900	<b>Cost Model Name:</b>	Open Air Shelter	<b>Current Replacement Value:</b>	\$11,728
<b>Building Name:</b>	Wild River SP Adirondack	<b>Address:</b>	39797 PARK TRAIL	<b>Deferred Maintenance:</b>	\$8,541
<b>Facility Condition Index:</b>	0.73 - <b>Crisis</b>	<b>City Code:</b>	CENTER CITY	<b>Ext. Gross Area:</b>	77
<b>Building Code:</b>	R2900308100	<b>Cost Model Name:</b>	Vault Toilet	<b>Current Replacement Value:</b>	\$32,127
<b>Building Name:</b>	Wild River SP Vault Concrete	<b>Address:</b>	39797 PARK TRAIL	<b>Deferred Maintenance:</b>	\$643
<b>Facility Condition Index:</b>	0.02 - <b>Excellent</b>	<b>City Code:</b>	CENTER CITY	<b>Ext. Gross Area:</b>	48
<b>Building Code:</b>	R2900308290	<b>Cost Model Name:</b>	Vault Toilet	<b>Current Replacement Value:</b>	\$32,127
<b>Building Name:</b>	Wild River SP CG A Vault Concrete	<b>Address:</b>	39797 PARK TRAIL	<b>Deferred Maintenance:</b>	\$643
<b>Facility Condition Index:</b>	0.02 - <b>Excellent</b>	<b>City Code:</b>	CENTER CITY	<b>Ext. Gross Area:</b>	54
<b>Building Code:</b>	R2900308300	<b>Cost Model Name:</b>	Vault Toilet	<b>Current Replacement Value:</b>	\$34,017
<b>Building Name:</b>	Wild River SP CG B Vault Concrete	<b>Address:</b>	39797 PARK TRAIL	<b>Deferred Maintenance:</b>	\$680
<b>Facility Condition Index:</b>	0.02 - <b>Excellent</b>	<b>City Code:</b>	CENTER CITY	<b>Ext. Gross Area:</b>	54
<b>Building Code:</b>	R2900308530	<b>Cost Model Name:</b>	Vault Toilet	<b>Current Replacement Value:</b>	\$32,127
<b>Building Name:</b>	Wild River SP CG E Vault Concrete	<b>Address:</b>	39797 PARK TRAIL	<b>Deferred Maintenance:</b>	\$643
<b>Facility Condition Index:</b>	0.02 - <b>Excellent</b>	<b>City Code:</b>	CENTER CITY	<b>Ext. Gross Area:</b>	51

**Building Code:** R2900660010  
**Building Name:** Wild River SP Krantz Cabin  
**Facility Condition Index:** 0.53 - **Crisis**

**Building Code:** R2900660020  
**Building Name:** Wild River SP Krantz Shed  
**Facility Condition Index:** 0.75 - **Crisis**

**Building Code:** R2900660030  
**Building Name:** Wild River SP Krantz Outhouse  
**Facility Condition Index:** 0.75 - **Crisis**

**Cost Model Name:** Single-family Residence  
**Address:**  
**City Code:**

**Cost Model Name:** Utility Shed  
**Address:**  
**City Code:** CENTER CITY

**Cost Model Name:** Vault Toilet  
**Address:**  
**City Code:** CENTER CITY

**Current Replacement Value:** \$69,219  
**Deferred Maintenance:** \$36,807  
**Ext. Gross Area:** 765

**Current Replacement Value:** \$27,949  
**Deferred Maintenance:** \$20,946  
**Ext. Gross Area:** 160

**Current Replacement Value:** \$9,123  
**Deferred Maintenance:** \$6,842  
**Ext. Gross Area:** 36

**Site: R290067 - William O'Brien State Park**

**Building Code:** R2900600370  
**Building Name:** WOB SP Beach Area Sanitation  
**Facility Condition Index:** 0.28 - **Fair**

**Cost Model Name:** Single-story Restroom Facility  
**Address:** 16821 O'BRIEN TRAIL N  
**City Code:** MARINE ON ST CRO

**Current Replacement Value:** \$158,749  
**Deferred Maintenance:** \$44,312  
**Ext. Gross Area:** 460

**Building Code:** R2900600380  
**Building Name:** WOB SP Picnic Area Sanitation  
**Facility Condition Index:** 0.24 - **Fair**

**Cost Model Name:** Single-story Restroom Facility  
**Address:** 16821 O'BRIEN TRAIL N  
**City Code:** MARINE ON ST CRO

**Current Replacement Value:** \$179,509  
**Deferred Maintenance:** \$42,636  
**Ext. Gross Area:** 483

**Building Code:** R2900600420  
**Building Name:** WOB SP Picnic Area Picnic Shelter 1  
**Facility Condition Index:** 0.26 - **Fair**

**Cost Model Name:** Open Air Shelter  
**Address:** 16821 O'BRIEN TRAIL N  
**City Code:** MARINE ON ST CRO

**Current Replacement Value:** \$179,376  
**Deferred Maintenance:** \$46,891  
**Ext. Gross Area:** 1,620

**Building Code:** R2900600460  
**Building Name:** WOB SP Savanna CG Sanitation  
**Facility Condition Index:** 0.24 - **Fair**

**Cost Model Name:** Single-story Restroom Facility  
**Address:** 16821 O'BRIEN TRAIL N  
**City Code:** MARINE ON ST CRO

**Current Replacement Value:** \$386,895  
**Deferred Maintenance:** \$94,020  
**Ext. Gross Area:** 1,208

**Building Code:** R2900601190  
**Building Name:** William O'Brien SP Residence  
**Facility Condition Index:** 0.26 - **Fair**

**Cost Model Name:** Single-family Residence  
**Address:** 16821 O'BRIEN TRAIL N  
**City Code:** MARINE ON ST CRO

**Current Replacement Value:** \$546,028  
**Deferred Maintenance:** \$141,394  
**Ext. Gross Area:** 2,434

**Building Code:** R2900601200  
**Building Name:** William O'Brien SP Interp Ctr  
**Facility Condition Index:** 0.26 - **Fair**

**Cost Model Name:** Single-story Office/Public Access Facility  
**Address:** 16821 O'BRIEN TRAIL N  
**City Code:** MARINE ON ST CRO

**Current Replacement Value:** \$1,532,490  
**Deferred Maintenance:** \$394,693  
**Ext. Gross Area:** 4,819

**Building Code:** R2900601220  
**Building Name:** William O'Brien SP Garage  
**Facility Condition Index:** 0.25 - **Fair**

**Cost Model Name:** Single-story Work Facility  
**Address:** 16821 O'BRIEN TRAIL N  
**City Code:** MARINE ON ST CRO

**Current Replacement Value:** \$157,080  
**Deferred Maintenance:** \$38,655  
**Ext. Gross Area:** 625

**Building Code:** R2900601230  
**Building Name:** WOB SP Picnic Area Picnic Shelter 2  
**Facility Condition Index:** 0.13 - **Good**

**Cost Model Name:** Open Air Shelter  
**Address:** 16821 O'BRIEN TRAIL N  
**City Code:** MARINE ON ST CRO

**Current Replacement Value:** \$231,774  
**Deferred Maintenance:** \$29,848  
**Ext. Gross Area:** 1,440



**Building Code:** R2900601240  
**Building Name:** WOB SP Beach Area Picnic Shelter 3  
**Facility Condition Index:** 0.17 - **Fair**

**Building Code:** R2900601590  
**Building Name:** WOB Riverside Group CG Vault Toilet  
**Facility Condition Index:** 0.18 - **Fair**

**Building Code:** R2900601600  
**Building Name:** WOB Riverside Group CG Vault Toilet  
**Facility Condition Index:** 0.18 - **Fair**

**Building Code:** R2900601610  
**Building Name:** WOB SP Riverway CG Vault Toilet  
**Facility Condition Index:** 0.26 - **Fair**

**Building Code:** R2900601620  
**Building Name:** WOB SP Riverway CG S13 Vault Toilet  
**Facility Condition Index:** 0.20 - **Fair**

**Building Code:** R2900601640  
**Building Name:** WOB SP Savanna CG Vault Toilet  
**Facility Condition Index:** 0.12 - **Good**

**Building Code:** R2900601650  
**Building Name:** WOB SP Savanna CG Vault Toilet  
**Facility Condition Index:** 0.12 - **Good**

**Building Code:** R2900601660  
**Building Name:** WOB SP Savanna CG Vault Toilet  
**Facility Condition Index:** 0.31 - **Poor**

**Building Code:** R2900601670  
**Building Name:** WOB SP Savanna CG Vault Toilet  
**Facility Condition Index:** 0.16 - **Fair**

**Building Code:** R2900601790  
**Building Name:** WOB SP Riverway CG Sanitation  
**Facility Condition Index:** 0.22 - **Fair**

**Building Code:** R2900601860  
**Building Name:** WOB SP Picnic Area Vault Toilet  
**Facility Condition Index:** 0.18 - **Fair**

**Building Code:** R2900601870  
**Building Name:** WOB SP Picnic Area Vault Toilet  
**Facility Condition Index:** 0.18 - **Fair**

**Cost Model Name:** Open Air Shelter  
**Address:** 16821 O'BRIEN TRAIL N  
**City Code:** MARINE ON ST CRO

**Cost Model Name:** Vault Toilet  
**Address:** 16821 O'BRIEN TRAIL N  
**City Code:** MARINE ON ST CRO

**Cost Model Name:** Vault Toilet  
**Address:** 16821 O'BRIEN TRAIL N  
**City Code:** MARINE ON ST CRO

**Cost Model Name:** Vault Toilet  
**Address:** 16821 O'BRIEN TRAIL N  
**City Code:** MARINE ON ST CRO

**Cost Model Name:** Vault Toilet  
**Address:** 16821 O'BRIEN TRAIL N  
**City Code:** MARINE ON ST CRO

**Cost Model Name:** Vault Toilet  
**Address:** 16821 O'BRIEN TRAIL N  
**City Code:** MARINE ON ST CRO

**Cost Model Name:** Vault Toilet  
**Address:** 16821 O'BRIEN TRAIL N  
**City Code:** MARINE ON ST CRO

**Cost Model Name:** Vault Toilet  
**Address:** 16821 O'BRIEN TRAIL N  
**City Code:** MARINE ON ST CRO

**Cost Model Name:** Vault Toilet  
**Address:** 16821 O'BRIEN TRAIL N  
**City Code:** MARINE ON ST CRO

**Cost Model Name:** Single-story Restroom Facility  
**Address:** 16821 O'BRIEN TRAIL N  
**City Code:** MARINE ON ST CRO

**Cost Model Name:** Vault Toilet  
**Address:** 16821 O'BRIEN TRAIL N  
**City Code:** MARINE ON ST CRO

**Cost Model Name:** Vault Toilet  
**Address:** 16821 O'BRIEN TRAIL N  
**City Code:** MARINE ON ST CRO

**Current Replacement Value:** \$231,774  
**Deferred Maintenance:** \$39,281  
**Ext. Gross Area:** 1,440

**Current Replacement Value:** \$15,295  
**Deferred Maintenance:** \$2,756  
**Ext. Gross Area:** 48

**Current Replacement Value:** \$15,295  
**Deferred Maintenance:** \$2,756  
**Ext. Gross Area:** 48

**Current Replacement Value:** \$19,324  
**Deferred Maintenance:** \$5,105  
**Ext. Gross Area:** 48

**Current Replacement Value:** \$19,324  
**Deferred Maintenance:** \$3,839  
**Ext. Gross Area:** 48

**Current Replacement Value:** \$15,295  
**Deferred Maintenance:** \$1,900  
**Ext. Gross Area:** 30

**Current Replacement Value:** \$15,295  
**Deferred Maintenance:** \$1,900  
**Ext. Gross Area:** 30

**Current Replacement Value:** \$12,642  
**Deferred Maintenance:** \$3,896  
**Ext. Gross Area:** 30

**Current Replacement Value:** \$15,295  
**Deferred Maintenance:** \$2,391  
**Ext. Gross Area:** 30

**Current Replacement Value:** \$385,166  
**Deferred Maintenance:** \$86,460  
**Ext. Gross Area:** 1,170

**Current Replacement Value:** \$12,642  
**Deferred Maintenance:** \$2,239  
**Ext. Gross Area:** 31

**Current Replacement Value:** \$12,642  
**Deferred Maintenance:** \$2,239  
**Ext. Gross Area:** 31

<b>Building Code:</b>	R2900601940	<b>Cost Model Name:</b>	Single-story Work Facility	<b>Current Replacement Value:</b>	\$1,273,879
<b>Building Name:</b>	William O'Brien SP Shop	<b>Address:</b>	16821 O'BRIEN TRAIL N	<b>Deferred Maintenance:</b>	\$239,879
<b>Facility Condition Index:</b>	0.19 - Fair	<b>City Code:</b>	MARINE ON ST CRO	<b>Ext. Gross Area:</b>	5,108
<b>Building Code:</b>	R2900602020	<b>Cost Model Name:</b>	Single-family Residence	<b>Current Replacement Value:</b>	\$93,473
<b>Building Name:</b>	WOB SP Savanna CG Copas Cabin	<b>Address:</b>	16821 O'BRIEN TRAIL N	<b>Deferred Maintenance:</b>	\$16,932
<b>Facility Condition Index:</b>	0.18 - Fair	<b>City Code:</b>	MARINE ON ST CRO	<b>Ext. Gross Area:</b>	264
<b>Building Code:</b>	R2900602080	<b>Cost Model Name:</b>	Vault Toilet	<b>Current Replacement Value:</b>	\$13,214
<b>Building Name:</b>	WOB SP Savanna CG Vault Toilet	<b>Address:</b>	16821 O'BRIEN TRAIL N	<b>Deferred Maintenance:</b>	\$1,735
<b>Facility Condition Index:</b>	0.13 - Good	<b>City Code:</b>	MARINE ON ST CRO	<b>Ext. Gross Area:</b>	35
<b>Building Code:</b>	R2900602090	<b>Cost Model Name:</b>	Vault Toilet	<b>Current Replacement Value:</b>	\$14,632
<b>Building Name:</b>	William O'Brien SP Vault Toilet	<b>Address:</b>	16821 O'BRIEN TRAIL N	<b>Deferred Maintenance:</b>	\$3,540
<b>Facility Condition Index:</b>	0.24 - Fair	<b>City Code:</b>	MARINE ON ST CRO	<b>Ext. Gross Area:</b>	38
<b>Building Code:</b>	R2900602100	<b>Cost Model Name:</b>	Vault Toilet	<b>Current Replacement Value:</b>	\$14,300
<b>Building Name:</b>	William O'Brien SP Vault Toilet	<b>Address:</b>	16821 O'BRIEN TRAIL N	<b>Deferred Maintenance:</b>	\$4,988
<b>Facility Condition Index:</b>	0.35 - Poor	<b>City Code:</b>	MARINE ON ST CRO	<b>Ext. Gross Area:</b>	37
<b>Building Code:</b>	R2900602110	<b>Cost Model Name:</b>	Vault Toilet	<b>Current Replacement Value:</b>	\$13,214
<b>Building Name:</b>	William O'Brien SP Vault Toilet	<b>Address:</b>	16821 O'BRIEN TRAIL N	<b>Deferred Maintenance:</b>	\$3,066
<b>Facility Condition Index:</b>	0.23 - Fair	<b>City Code:</b>	MARINE ON ST CRO	<b>Ext. Gross Area:</b>	35
<b>Building Code:</b>	R2900602140	<b>Cost Model Name:</b>	Open Air Shelter	<b>Current Replacement Value:</b>	\$13,835
<b>Building Name:</b>	William O'Brien SP Adirondack	<b>Address:</b>	16821 O'BRIEN TRAIL N	<b>Deferred Maintenance:</b>	\$9,592
<b>Facility Condition Index:</b>	0.69 - Crisis	<b>City Code:</b>	MARINE ON ST CRO	<b>Ext. Gross Area:</b>	89
<b>Building Code:</b>	R2900602150	<b>Cost Model Name:</b>	Open Air Shelter	<b>Current Replacement Value:</b>	\$19,587
<b>Building Name:</b>	William O'Brien SP Adirondack	<b>Address:</b>	16821 O'BRIEN TRAIL N	<b>Deferred Maintenance:</b>	\$14,690
<b>Facility Condition Index:</b>	0.75 - Crisis	<b>City Code:</b>	MARINE ON ST CRO	<b>Ext. Gross Area:</b>	126
<b>Building Code:</b>	R2900602160	<b>Cost Model Name:</b>	Open Air Shelter	<b>Current Replacement Value:</b>	\$12,747
<b>Building Name:</b>	William O'Brien SP Adirondack	<b>Address:</b>	16821 O'BRIEN TRAIL N	<b>Deferred Maintenance:</b>	\$9,560
<b>Facility Condition Index:</b>	0.75 - Crisis	<b>City Code:</b>	MARINE ON ST CRO	<b>Ext. Gross Area:</b>	82
<b>Building Code:</b>	R2900602170	<b>Cost Model Name:</b>	Single-story Office/Public Access Facility	<b>Current Replacement Value:</b>	\$512,259
<b>Building Name:</b>	William O'Brien SP Contact Sta	<b>Address:</b>	16821 O'BRIEN TRAIL N	<b>Deferred Maintenance:</b>	\$58,619
<b>Facility Condition Index:</b>	0.11 - Good	<b>City Code:</b>	MARINE ON ST CRO	<b>Ext. Gross Area:</b>	1,551
<b>Building Code:</b>	R2900602190	<b>Cost Model Name:</b>	Vault Toilet	<b>Current Replacement Value:</b>	\$64,930
<b>Building Name:</b>	WOB SP Savanna CG Vault Concrete	<b>Address:</b>	16821 O'BRIEN TRAIL N	<b>Deferred Maintenance:</b>	\$6,493
<b>Facility Condition Index:</b>	0.10 - Good	<b>City Code:</b>	MARINE ON ST CRO	<b>Ext. Gross Area:</b>	104
<b>Building Code:</b>	R2900602200	<b>Cost Model Name:</b>	Single-family Residence	<b>Current Replacement Value:</b>	\$92,945
<b>Building Name:</b>	WOB SP Savanna CG Otisville Cabin	<b>Address:</b>	16821 O'BRIEN TRAIL N	<b>Deferred Maintenance:</b>	\$8,373
<b>Facility Condition Index:</b>	0.09 - Good	<b>City Code:</b>	MARINE ON ST CRO	<b>Ext. Gross Area:</b>	296

**Building Code:** R2900602210  
**Building Name:** WOB SP Savanna CG Vasa Cabin  
**Facility Condition Index:** 0.10 - **Good**

**Building Code:** R2900602230  
**Building Name:** William O'Brien SP Vault Toilet  
**Facility Condition Index:** 0.13 - **Good**

**Building Code:** R2900602240  
**Building Name:** WOB SP Savanna CG Marine Mills Cab  
**Facility Condition Index:** 0.08 - **Good**

**Building Code:** R2900602290  
**Building Name:** William O'Brien SP Cold Storage  
**Facility Condition Index:** 0.42 - **Poor**

**Building Code:** R2900602380  
**Building Name:** WOB SP Savanna CG Cabin  
**Facility Condition Index:** 0.06 - **Good**

**Building Code:** R2900602390  
**Building Name:** WOB SP Anson Cold Storage 1  
**Facility Condition Index:** 0.53 - **Crisis**

**Building Code:** R2900602400  
**Building Name:** WOB SP Anson Cold Storage 2  
**Facility Condition Index:** 0.33 - **Poor**

**Building Code:** R2900602410  
**Building Name:** WOB SP Anson Heated Storage  
**Facility Condition Index:** 0.19 - **Fair**

**Building Code:** R2900602420  
**Building Name:** WOB SP Anson Heated Storage  
**Facility Condition Index:** 0.41 - **Poor**

**Cost Model Name:** Single-family Residence  
**Address:** 16821 O'BRIEN TRAIL N  
**City Code:** MARINE ON ST CRO

**Cost Model Name:** Vault Toilet  
**Address:** 16821 O'BRIEN TRAIL N  
**City Code:** MARINE ON ST CRO

**Cost Model Name:** Single-family Residence  
**Address:** 16821 O'BRIEN TRAIL N  
**City Code:** MARINE ON ST CRO

**Cost Model Name:** Utility Shed  
**Address:** 16821 O'BRIEN TRAIL N  
**City Code:** MARINE ON ST CRO

**Cost Model Name:** Single-family Residence  
**Address:** O'Brien Trail N  
**City Code:** MARINE ON ST CRO

**Cost Model Name:** Single-story Work Facility  
**Address:** 16821 O'BRIEN TRAIL N  
**City Code:** MARINE ON ST CRO

**Cost Model Name:** Single-story Work Facility  
**Address:** 16821 O'BRIEN TRAIL N  
**City Code:** MARINE ON ST CRO

**Cost Model Name:** Single-story Work Facility  
**Address:** 16821 O'BRIEN TRAIL N  
**City Code:** MARINE ON ST CRO

**Cost Model Name:** Single-family Residence  
**Address:** 16821 O'BRIEN TRAIL N  
**City Code:** MARINE ON ST CRO

**Current Replacement Value:** \$92,945  
**Deferred Maintenance:** \$9,662  
**Ext. Gross Area:** 296

**Current Replacement Value:** \$19,789  
**Deferred Maintenance:** \$2,640  
**Ext. Gross Area:** 51

**Current Replacement Value:** \$89,193  
**Deferred Maintenance:** \$7,538  
**Ext. Gross Area:** 288

**Current Replacement Value:** \$56,438  
**Deferred Maintenance:** \$23,585  
**Ext. Gross Area:** 203

**Current Replacement Value:** \$89,660  
**Deferred Maintenance:** \$5,479  
**Ext. Gross Area:** 334

**Current Replacement Value:** \$65,342  
**Deferred Maintenance:** \$34,551  
**Ext. Gross Area:** 700

**Current Replacement Value:** \$195,158  
**Deferred Maintenance:** \$64,464  
**Ext. Gross Area:** 913

**Current Replacement Value:** \$524,698  
**Deferred Maintenance:** \$97,954  
**Ext. Gross Area:** 2,114

**Current Replacement Value:** \$914,326  
**Deferred Maintenance:** \$370,478  
**Ext. Gross Area:** 1,547

**Site: R290068 - Zippel Bay State Park**

**Building Code:** R2900100700  
**Building Name:** Zippel Bay SP Sanitation  
**Facility Condition Index:** 0.18 - **Fair**

**Building Code:** R2900100720  
**Building Name:** Zippel Bay SP Shower Bldg Vault 1  
**Facility Condition Index:** 0.19 - **Fair**

**Cost Model Name:** Single-story Restroom Facility  
**Address:** 3684 54TH AVE NW  
**City Code:** WILLIAMS

**Cost Model Name:** Vault Toilet  
**Address:** 3684 54TH AVE NW  
**City Code:** WILLIAMS

**Current Replacement Value:** \$153,662  
**Deferred Maintenance:** \$27,840  
**Ext. Gross Area:** 360

**Current Replacement Value:** \$16,335  
**Deferred Maintenance:** \$3,068  
**Ext. Gross Area:** 42

<b>Building Code:</b>	R2900100780	<b>Cost Model Name:</b>	Vault Toilet	<b>Current Replacement Value:</b>	\$18,265
<b>Building Name:</b>	Zippel Bay SP Shower Bldg Vault 2	<b>Address:</b>	3684 54TH AVE NW	<b>Deferred Maintenance:</b>	\$4,212
<b>Facility Condition Index:</b>	0.23 - Fair	<b>City Code:</b>	WILLIAMS	<b>Ext. Gross Area:</b>	42
<b>Building Code:</b>	R2900100790	<b>Cost Model Name:</b>	Vault Toilet	<b>Current Replacement Value:</b>	\$15,322
<b>Building Name:</b>	Zippel Bay SP Birch CG Unisex Vault	<b>Address:</b>	3684 54TH AVE NW	<b>Deferred Maintenance:</b>	\$2,399
<b>Facility Condition Index:</b>	0.16 - Fair	<b>City Code:</b>	WILLIAMS	<b>Ext. Gross Area:</b>	25
<b>Building Code:</b>	R2900100800	<b>Cost Model Name:</b>	Vault Toilet	<b>Current Replacement Value:</b>	\$15,322
<b>Building Name:</b>	Zippel Bay SP Birch CG Mens Vault	<b>Address:</b>	3684 54TH AVE NW	<b>Deferred Maintenance:</b>	\$2,325
<b>Facility Condition Index:</b>	0.15 - Fair	<b>City Code:</b>	WILLIAMS	<b>Ext. Gross Area:</b>	25
<b>Building Code:</b>	R2900100850	<b>Cost Model Name:</b>	Vault Toilet	<b>Current Replacement Value:</b>	\$13,989
<b>Building Name:</b>	Zippel Bay SP Anglers CG Mens Vault	<b>Address:</b>	3684 54TH AVE NW	<b>Deferred Maintenance:</b>	\$1,399
<b>Facility Condition Index:</b>	0.10 - Good	<b>City Code:</b>	WILLIAMS	<b>Ext. Gross Area:</b>	25
<b>Building Code:</b>	R2900101360	<b>Cost Model Name:</b>	Vault Toilet	<b>Current Replacement Value:</b>	\$15,221
<b>Building Name:</b>	Zippel Bay SP Anglers CG Uni Vault	<b>Address:</b>	3684 54TH AVE NW	<b>Deferred Maintenance:</b>	\$1,522
<b>Facility Condition Index:</b>	0.10 - Good	<b>City Code:</b>	WILLIAMS	<b>Ext. Gross Area:</b>	25
<b>Building Code:</b>	R2900102510	<b>Cost Model Name:</b>	Single-story Work Facility	<b>Current Replacement Value:</b>	\$34,573
<b>Building Name:</b>	Zippel Bay SP Harbor Fish Clean Hse	<b>Address:</b>	3684 54TH AVE NW	<b>Deferred Maintenance:</b>	\$5,937
<b>Facility Condition Index:</b>	0.17 - Fair	<b>City Code:</b>	WILLIAMS	<b>Ext. Gross Area:</b>	180
<b>Building Code:</b>	R2900102520	<b>Cost Model Name:</b>	Single-story Office/Public Access Facility	<b>Current Replacement Value:</b>	\$185,256
<b>Building Name:</b>	Zippel Bay SP Office	<b>Address:</b>	3684 54TH AVE NW	<b>Deferred Maintenance:</b>	\$18,526
<b>Facility Condition Index:</b>	0.10 - Good	<b>City Code:</b>	WILLIAMS	<b>Ext. Gross Area:</b>	720
<b>Building Code:</b>	R2900102530	<b>Cost Model Name:</b>	Single-story Office/Public Access Facility	<b>Current Replacement Value:</b>	\$157,425
<b>Building Name:</b>	Zippel Bay SP Contact Station	<b>Address:</b>	3684 54TH AVE NW	<b>Deferred Maintenance:</b>	\$17,254
<b>Facility Condition Index:</b>	0.11 - Good	<b>City Code:</b>	WILLIAMS	<b>Ext. Gross Area:</b>	383
<b>Building Code:</b>	R2900102540	<b>Cost Model Name:</b>	Single-story Work Facility	<b>Current Replacement Value:</b>	\$539,432
<b>Building Name:</b>	Zippel Bay SP Shop	<b>Address:</b>	3684 54TH AVE NW	<b>Deferred Maintenance:</b>	\$53,943
<b>Facility Condition Index:</b>	0.10 - Good	<b>City Code:</b>	WILLIAMS	<b>Ext. Gross Area:</b>	1,500
<b>Building Code:</b>	R2900102550	<b>Cost Model Name:</b>	Open Air Storage Structure	<b>Current Replacement Value:</b>	\$53,615
<b>Building Name:</b>	Zippel Bay SP Beach Picnic Shelter	<b>Address:</b>	3684 54TH AVE NW	<b>Deferred Maintenance:</b>	\$5,732
<b>Facility Condition Index:</b>	0.11 - Good	<b>City Code:</b>	WILLIAMS	<b>Ext. Gross Area:</b>	308
<b>Building Code:</b>	R2900104720	<b>Cost Model Name:</b>	Open Air Storage Structure	<b>Current Replacement Value:</b>	\$48,177
<b>Building Name:</b>	Zippel Bay SP Open Storage by Shop	<b>Address:</b>	3684 54TH AVE NW	<b>Deferred Maintenance:</b>	\$4,818
<b>Facility Condition Index:</b>	0.10 - Good	<b>City Code:</b>	WILLIAMS	<b>Ext. Gross Area:</b>	576
<b>Building Code:</b>	R2900105460	<b>Cost Model Name:</b>	Vault Toilet	<b>Current Replacement Value:</b>	\$15,095
<b>Building Name:</b>	Zippel Bay SP Ridge CG Vault 1	<b>Address:</b>	3684 54TH AVE NW	<b>Deferred Maintenance:</b>	\$1,509
<b>Facility Condition Index:</b>	0.10 - Good	<b>City Code:</b>	WILLIAMS	<b>Ext. Gross Area:</b>	25

**Building Code:** R2900105470  
**Building Name:** Zippel Bay SP Ridge CG Vault 2  
**Facility Condition Index:** 0.10 - **Good**

**Building Code:** R2900106470  
**Building Name:** ZippelBay SP Swimming Beach Vault 1  
**Facility Condition Index:** 0.21 - **Fair**

**Building Code:** R2900106480  
**Building Name:** ZippelBay SP Swimming Beach Vault 2  
**Facility Condition Index:** 0.24 - **Fair**

**Building Code:** R2900106580  
**Building Name:** Zippel Bay SP Lady Slipper CG Vault  
**Facility Condition Index:** 0.10 - **Good**

**Building Code:** R2900106590  
**Building Name:** Zippel Bay SP Harbor Picnic Shelter  
**Facility Condition Index:** 0.10 - **Good**

**Building Code:** R2900109960  
**Building Name:** Zippel Bay SP Harbor ADA Vault  
**Facility Condition Index:** 0.10 - **Good**

**Cost Model Name:** Vault Toilet  
**Address:** 3684 54TH AVE NW  
**City Code:** WILLIAMS

**Cost Model Name:** Vault Toilet  
**Address:** 3684 54TH AVE NW  
**City Code:** WILLIAMS

**Cost Model Name:** Vault Toilet  
**Address:** 3684 54TH AVE NW  
**City Code:** WILLIAMS

**Cost Model Name:** Vault Toilet  
**Address:** 3684 54TH AVE NW  
**City Code:** WILLIAMS

**Cost Model Name:** Open Air Shelter  
**Address:** 3684 54TH AVE NW  
**City Code:** WILLIAMS

**Cost Model Name:** Vault Toilet  
**Address:** 3684 54TH AVE NW  
**City Code:** WILLIAMS

**Current Replacement Value:** \$15,221  
**Deferred Maintenance:** \$1,522  
**Ext. Gross Area:** 25

**Current Replacement Value:** \$18,265  
**Deferred Maintenance:** \$3,914  
**Ext. Gross Area:** 25

**Current Replacement Value:** \$18,265  
**Deferred Maintenance:** \$4,358  
**Ext. Gross Area:** 25

**Current Replacement Value:** \$18,265  
**Deferred Maintenance:** \$1,826  
**Ext. Gross Area:** 25

**Current Replacement Value:** \$50,756  
**Deferred Maintenance:** \$5,076  
**Ext. Gross Area:** 560

**Current Replacement Value:** \$20,089  
**Deferred Maintenance:** \$2,009  
**Ext. Gross Area:** 102

**Site: R290069 - Birch Lake State Forest**

**Building Code:** R2900306180  
**Building Name:** Birch Lake CG Cold Storage Shop  
**Facility Condition Index:** 0.07 - **Good**

**Building Code:** R2900306670  
**Building Name:** Birch Lake CG Vault Toilet  
**Facility Condition Index:** 0.20 - **Fair**

**Building Code:** R2900307670  
**Building Name:** Birch Lake CG Site 17 Vault Toilet  
**Facility Condition Index:** 0.17 - **Fair**

**Building Code:** R2900307680  
**Building Name:** Birch Lake CG Site 12 Vault Toilet  
**Facility Condition Index:** 0.20 - **Fair**

**Building Code:** R2900307690  
**Building Name:** Birch Lake CG Vault Toilet  
**Facility Condition Index:** 0.17 - **Fair**

**Cost Model Name:** Single-story Work Facility  
**Address:** Unnamed Road  
**City Code:** MELROSE

**Cost Model Name:** Vault Toilet  
**Address:** Unnamed Road  
**City Code:** MELROSE

**Cost Model Name:** Vault Toilet  
**Address:** Unnamed Road  
**City Code:** MELROSE

**Cost Model Name:** Vault Toilet  
**Address:** Unnamed Road  
**City Code:** MELROSE

**Cost Model Name:** Vault Toilet  
**Address:** Unnamed Road  
**City Code:** MELROSE

**Current Replacement Value:** \$163,205  
**Deferred Maintenance:** \$11,565  
**Ext. Gross Area:** 768

**Current Replacement Value:** \$15,955  
**Deferred Maintenance:** \$3,127  
**Ext. Gross Area:** 40

**Current Replacement Value:** \$12,817  
**Deferred Maintenance:** \$2,223  
**Ext. Gross Area:** 32

**Current Replacement Value:** \$12,817  
**Deferred Maintenance:** \$2,554  
**Ext. Gross Area:** 32

**Current Replacement Value:** \$12,817  
**Deferred Maintenance:** \$2,223  
**Ext. Gross Area:** 32

**Building Code:** R2900307700  
**Building Name:** Birch Lake CG Vault Toilet  
**Facility Condition Index:** 0.22 - **Fair**

**Building Code:** R2900307710  
**Building Name:** Birch Lake Grp CG Vault Toilet  
**Facility Condition Index:** 0.19 - **Fair**

**Building Code:** R2900307720  
**Building Name:** Birch Lake Grp CG 35 Vault Toilet  
**Facility Condition Index:** 0.14 - **Good**

**Cost Model Name:** Vault Toilet  
**Address:** Unnamed Road  
**City Code:** MELROSE

**Cost Model Name:** Vault Toilet  
**Address:** Unnamed Road  
**City Code:** MELROSE

**Cost Model Name:** Vault Toilet  
**Address:** Unnamed Road  
**City Code:** MELROSE

**Current Replacement Value:** \$12,817  
**Deferred Maintenance:** \$2,784  
**Ext. Gross Area:** 32

**Current Replacement Value:** \$11,641  
**Deferred Maintenance:** \$2,163  
**Ext. Gross Area:** 29

**Current Replacement Value:** \$11,988  
**Deferred Maintenance:** \$1,628  
**Ext. Gross Area:** 30

**Site: R290070 - Carley State Park**

**Building Code:** R2900504730  
**Building Name:** Carley SP Picnic Area Shelter 1  
**Facility Condition Index:** 0.05 - **Good**

**Building Code:** R2900505750  
**Building Name:** Carley SP Parking Vault Concrete  
**Facility Condition Index:** 0.02 - **Excellent**

**Building Code:** R2900505760  
**Building Name:** Carley SP CG Vault Concrete  
**Facility Condition Index:** 0.02 - **Excellent**

**Building Code:** R2900505780  
**Building Name:** Carley SP Grp CG Vault Concrete  
**Facility Condition Index:** 0.02 - **Excellent**

**Building Code:** R2900505790  
**Building Name:** Carley SP Picnic Ar Vault Concrete  
**Facility Condition Index:** 0.02 - **Excellent**

**Cost Model Name:** Open Air Shelter  
**Address:** WABASHA CTY RD 4  
**City Code:** PLAINVIEW

**Cost Model Name:** Vault Toilet  
**Address:** 19040 HWY 74  
**City Code:** ALTURA

**Cost Model Name:** Vault Toilet  
**Address:** 19040 hwy 74  
**City Code:** ALTURA

**Cost Model Name:** Vault Toilet  
**Address:** 19040 HWY 74  
**City Code:** ALTURA

**Cost Model Name:** Vault Toilet  
**Address:** 19040 HWY 74  
**City Code:** ALTURA

**Current Replacement Value:** \$62,078  
**Deferred Maintenance:** \$3,243  
**Ext. Gross Area:** 768

**Current Replacement Value:** \$33,717  
**Deferred Maintenance:** \$674  
**Ext. Gross Area:** 51

**Current Replacement Value:** \$33,717  
**Deferred Maintenance:** \$674  
**Ext. Gross Area:** 51

**Current Replacement Value:** \$33,717  
**Deferred Maintenance:** \$674  
**Ext. Gross Area:** 51

**Current Replacement Value:** \$33,717  
**Deferred Maintenance:** \$674  
**Ext. Gross Area:** 51

**Site: R290071 - George H Crosby-Manitou State Park**

**Building Code:** R2900201370  
**Building Name:** GHCrosby-Manitou Shop  
**Facility Condition Index:** 0.66 - **Crisis**

**Building Code:** R2900205920  
**Building Name:** GHCrosby-Manitou SP Vault Toilet  
**Facility Condition Index:** 0.23 - **Fair**

**Cost Model Name:** Single-story Work Facility  
**Address:** 7616 Co Rd 7  
**City Code:** FINLAND

**Cost Model Name:** Vault Toilet  
**Address:** 7616 Co Rd 7  
**City Code:** FINLAND

**Current Replacement Value:** \$42,501  
**Deferred Maintenance:** \$28,235  
**Ext. Gross Area:** 625

**Current Replacement Value:** \$16,179  
**Deferred Maintenance:** \$3,660  
**Ext. Gross Area:** 30



**Building Code:** R2900208740  
**Building Name:** GHCrosby-Manitou SP Vault Toilet  
**Facility Condition Index:** 0.39 - **Poor**

**Cost Model Name:** Vault Toilet  
**Address:** 7616 Co Rd 7  
**City Code:** FINLAND

**Current Replacement Value:** \$25,639  
**Deferred Maintenance:** \$9,930  
**Ext. Gross Area:** 47

***Site: R290072 - John A Latsch State Park***

**Building Code:** R2900504580  
**Building Name:** John Latsch SP CG Vault Toilet  
**Facility Condition Index:** 0.26 - **Fair**

**Cost Model Name:** Vault Toilet  
**Address:** 43605 KIPP DR  
**City Code:** WINONA

**Current Replacement Value:** \$25,610  
**Deferred Maintenance:** \$6,612  
**Ext. Gross Area:** 64

***Site: R290073 - Garden Island SRA***

**Building Code:** R2900107040  
**Building Name:** Garden Island SRA Lodging House  
**Facility Condition Index:** 0.47 - **Poor**

**Cost Model Name:** Single-story Hotel/Dorm  
**Address:** 3684 54TH AVE NW  
**City Code:** WILLIAMS

**Current Replacement Value:** \$27,414  
**Deferred Maintenance:** \$12,962  
**Ext. Gross Area:** 320

***Site: R290074 - Cass Lake***

**Building Code:** R2900103460  
**Building Name:** Cass Lake Cold Storage  
**Facility Condition Index:** 0.23 - **Fair**

**Cost Model Name:** Utility Shed  
**Address:** 706 FIRST ST NW  
**City Code:** CASS LAKE

**Current Replacement Value:** \$39,859  
**Deferred Maintenance:** \$9,232  
**Ext. Gross Area:** 240

**Building Code:** R2900103470  
**Building Name:** Cass Lake Office  
**Facility Condition Index:** 0.10 - **Good**

**Cost Model Name:** Single-story Work Facility  
**Address:** 706 FIRST ST NW  
**City Code:** CASS LAKE

**Current Replacement Value:** \$313,828  
**Deferred Maintenance:** \$31,383  
**Ext. Gross Area:** 1,534

***Site: R290075 - Backus***

**Building Code:** R2900303740  
**Building Name:** Backus Oil House  
**Facility Condition Index:** 0.10 - **Good**

**Cost Model Name:** Utility Shed  
**Address:** 4391 ST 87 NW  
**City Code:** BACKUS

**Current Replacement Value:** \$31,202  
**Deferred Maintenance:** \$3,120  
**Ext. Gross Area:** 96

**Building Code:** R2900304460  
**Building Name:** Backus Shop  
**Facility Condition Index:** 0.10 - **Good**

**Cost Model Name:** Butler-style Warehouse Building  
**Address:** 4391 ST 87 NW  
**City Code:** BACKUS

**Current Replacement Value:** \$317,084  
**Deferred Maintenance:** \$31,708  
**Ext. Gross Area:** 2,710

**Building Code:** R2900306170  
**Building Name:** Backus Office  
**Facility Condition Index:** 0.11 - **Good**

**Cost Model Name:** Single-story Office/Public Access Facility  
**Address:** 4391 ST 87 NW  
**City Code:** BACKUS

**Current Replacement Value:** \$770,589  
**Deferred Maintenance:** \$81,721  
**Ext. Gross Area:** 4,084

***Site: R290076 - Baudette Forestry***

**Building Code:** R2900103840  
**Building Name:** Baudette Forestry Oil House  
**Facility Condition Index:** 0.16 - **Fair**

**Building Code:** R2900103870  
**Building Name:** Baudette Forestry Shop  
**Facility Condition Index:** 0.11 - **Good**

**Building Code:** R2900103880  
**Building Name:** Baudette Forestry Office  
**Facility Condition Index:** 0.12 - **Good**

**Building Code:** R2900109180  
**Building Name:** Baudette Forestry Fire Truck Storag  
**Facility Condition Index:** 0.04 - **Excellent**

**Cost Model Name:** Utility Shed  
**Address:** 206 MAIN ST E  
**City Code:** BAUDETTE

**Cost Model Name:** Butler-style Warehouse Building  
**Address:** 206 MAIN ST E  
**City Code:** BAUDETTE

**Cost Model Name:** Single-story Office/Public Access Facility  
**Address:** 206 MAIN ST E  
**City Code:** BAUDETTE

**Cost Model Name:** Single-story Work Facility  
**Address:** 206 MAIN ST E  
**City Code:** BAUDETTE

**Current Replacement Value:** \$33,582  
**Deferred Maintenance:** \$5,311  
**Ext. Gross Area:** 124

**Current Replacement Value:** \$608,204  
**Deferred Maintenance:** \$66,514  
**Ext. Gross Area:** 2,268

**Current Replacement Value:** \$570,021  
**Deferred Maintenance:** \$69,685  
**Ext. Gross Area:** 3,367

**Current Replacement Value:** \$249,314  
**Deferred Maintenance:** \$10,464  
**Ext. Gross Area:** 2,720

**Site: R290077 - Blackduck**

**Building Code:** R2900106250  
**Building Name:** Blackduck HeatColdStorage (AGREE)  
**Facility Condition Index:** 0.17 - **Fair**

**Cost Model Name:** Butler-style Warehouse Building  
**Address:** 417B FORESTRY DR  
**City Code:** BLACKDUCK

**Current Replacement Value:** \$677,259  
**Deferred Maintenance:** \$116,255  
**Ext. Gross Area:** 4,896

**Site: R290078 - Mississippi Headwaters State Forest**

**Building Code:** R2900105520  
**Building Name:** Mississip HW SF LaSalle Fire Tower  
**Facility Condition Index:** 0.33 - **Poor**

**Cost Model Name:** Tower  
**Address:** LASALLE  
**City Code:** BAGLEY

**Current Replacement Value:** \$8,383  
**Deferred Maintenance:** \$2,766  
**Ext. Gross Area:** 36

**Site: R290079 - Fergus Falls**

**Building Code:** R2900107290  
**Building Name:** Fergus Falls Office  
**Facility Condition Index:** 0.16 - **Fair**

**Cost Model Name:** Joint Office/Warehouse Facility  
**Address:** 1509 1ST AVE N  
**City Code:** FERGUS FALLS

**Current Replacement Value:** \$8,581,518  
**Deferred Maintenance:** \$1,385,737  
**Ext. Gross Area:** 29,751

**Building Code:** R2900107720  
**Building Name:** Fergus Falls Anderson East  
**Facility Condition Index:** 0.11 - **Good**

**Cost Model Name:** Butler-style Warehouse Building  
**Address:** 1509 1ST AVE N  
**City Code:** FERGUS FALLS

**Current Replacement Value:** \$359,609  
**Deferred Maintenance:** \$39,583  
**Ext. Gross Area:** 2,856

**Building Code:** R2900107730  
**Building Name:** Fergus Falls Anderson West  
**Facility Condition Index:** 0.21 - **Fair**

**Cost Model Name:** Butler-style Warehouse Building  
**Address:** 1509 1ST AVE N  
**City Code:** FERGUS FALLS

**Current Replacement Value:** \$617,177  
**Deferred Maintenance:** \$127,411  
**Ext. Gross Area:** 3,724

**Site: R290080 - Glenwood**

**Building Code:** R2900100220  
**Building Name:** Glenwood Wildlife Metal Cold Storg  
**Facility Condition Index:** 0.10 - **Good**

**Cost Model Name:** Single-story Work Facility  
**Address:** 23070 LAKE SHORE DR N  
**City Code:** GLENWOOD

**Current Replacement Value:** \$298,454  
**Deferred Maintenance:** \$29,845  
**Ext. Gross Area:** 3,280

**Building Code:** R2900101240  
**Building Name:** Glenwood Oil House  
**Facility Condition Index:** 0.16 - **Fair**

**Cost Model Name:** Utility Shed  
**Address:** 23070 LAKE SHORE DR N  
**City Code:** GLENWOOD

**Current Replacement Value:** \$66,994  
**Deferred Maintenance:** \$10,858  
**Ext. Gross Area:** 143

**Building Code:** R2900101250  
**Building Name:** Glenwood 6-Stall Storage Garage  
**Facility Condition Index:** 0.10 - **Good**

**Cost Model Name:** Single-story Work Facility  
**Address:** 23070 LAKE SHORE DR N  
**City Code:** GLENWOOD

**Current Replacement Value:** \$891,464  
**Deferred Maintenance:** \$89,146  
**Ext. Gross Area:** 5,000

**Building Code:** R2900101260  
**Building Name:** Glenwood Fish Hatchery  
**Facility Condition Index:** 0.11 - **Good**

**Cost Model Name:** Single-story Work Facility  
**Address:** 23070 LAKE SHORE DR N  
**City Code:** GLENWOOD

**Current Replacement Value:** \$423,898  
**Deferred Maintenance:** \$44,553  
**Ext. Gross Area:** 1,600

**Building Code:** R2900101270  
**Building Name:** Glenwood South Garage  
**Facility Condition Index:** 0.40 - **Poor**

**Cost Model Name:** Single-story Work Facility  
**Address:** 23070 LAKE SHORE DR N  
**City Code:** GLENWOOD

**Current Replacement Value:** \$67,349  
**Deferred Maintenance:** \$26,790  
**Ext. Gross Area:** 744

**Building Code:** R2900101290  
**Building Name:** Glenwood North Garage  
**Facility Condition Index:** 0.38 - **Poor**

**Cost Model Name:** Single-story Work Facility  
**Address:** 23070 LAKE SHORE DR N  
**City Code:** GLENWOOD

**Current Replacement Value:** \$48,129  
**Deferred Maintenance:** \$18,224  
**Ext. Gross Area:** 440

**Building Code:** R2900101310  
**Building Name:** Glenwood Shop Office  
**Facility Condition Index:** 0.11 - **Good**

**Cost Model Name:** Low-rise Office Building, 2 to 4 story  
**Address:** 23070 LAKE SHORE DR N  
**City Code:** GLENWOOD

**Current Replacement Value:** \$820,774  
**Deferred Maintenance:** \$92,259  
**Ext. Gross Area:** 5,247

**Building Code:** R2900109320  
**Building Name:** Glenwood Office  
**Facility Condition Index:** 0.02 - **Excellent**

**Cost Model Name:** Single-story Office/Public Access Facility  
**Address:** 23070 LAKE SHORE DR N  
**City Code:** GLENWOOD

**Current Replacement Value:** \$3,050,918  
**Deferred Maintenance:** \$61,018  
**Ext. Gross Area:** 10,798

**Building Code:** R2900109920  
**Building Name:** Glenwood New Cold Storage  
**Facility Condition Index:** 0.02 - **Excellent**

**Cost Model Name:** Butler-style Warehouse Building  
**Address:** 23070 LAKE SHORE DR N  
**City Code:** GLENWOOD

**Current Replacement Value:** \$133,547  
**Deferred Maintenance:** \$2,671  
**Ext. Gross Area:** 747

**Site: R290081 - Grygla**

**Building Code:** R2900103970  
**Building Name:** Grygla Cold Storage  
**Facility Condition Index:** 0.56 - **Crisis**

**Cost Model Name:** Utility Shed  
**Address:** 239 E PARK DR  
**City Code:** GRYGLA

**Current Replacement Value:** \$23,285  
**Deferred Maintenance:** \$12,933  
**Ext. Gross Area:** 148

**Building Code:** R2900103980  
**Building Name:** Grygla Residence  
**Facility Condition Index:** 0.10 - **Good**

**Cost Model Name:** Single-family Residence  
**Address:** 239 E PARK DR  
**City Code:** GRYGLA

**Current Replacement Value:** \$354,436  
**Deferred Maintenance:** \$35,804  
**Ext. Gross Area:** 1,296

**Building Code:** R2900103990  
**Building Name:** Grygla Office  
**Facility Condition Index:** 0.10 - **Good**

**Cost Model Name:** Single-story Work Facility  
**Address:** 239 E PARK DR  
**City Code:** GRYGLA

**Current Replacement Value:** \$392,705  
**Deferred Maintenance:** \$39,271  
**Ext. Gross Area:** 2,316

**Building Code:** R2900104000  
**Building Name:** Grygla Residence Garage  
**Facility Condition Index:** 0.16 - **Fair**

**Cost Model Name:** Single-story Work Facility  
**Address:** 239 E PARK DR  
**City Code:** GRYGLA

**Current Replacement Value:** \$61,093  
**Deferred Maintenance:** \$9,730  
**Ext. Gross Area:** 384

**Site: R290082 - Kelliher**

**Building Code:** R2900103740  
**Building Name:** Kelliher Office  
**Facility Condition Index:** 0.11 - **Good**

**Cost Model Name:** Single-story Work Facility  
**Address:** 485 W MAIN ST  
**City Code:** KELLIHER

**Current Replacement Value:** \$521,871  
**Deferred Maintenance:** \$55,021  
**Ext. Gross Area:** 2,685

**Site: R290083 - Nimrod**

**Building Code:** R2900107770  
**Building Name:** Nimrod Shop  
**Facility Condition Index:** 0.13 - **Good**

**Cost Model Name:** Single-story Work Facility  
**Address:** 30066 HUNTERSVILLE RD  
**City Code:** SEBEKA

**Current Replacement Value:** \$406,300  
**Deferred Maintenance:** \$54,685  
**Ext. Gross Area:** 2,016

**Building Code:** R2900109150  
**Building Name:** Nimrod Fire Truck Storage  
**Facility Condition Index:** 0.10 - **Good**

**Cost Model Name:** Single-story Work Facility  
**Address:** 30066 HUNTERSVILLE RD  
**City Code:** SEBEKA

**Current Replacement Value:** \$193,262  
**Deferred Maintenance:** \$19,326  
**Ext. Gross Area:** 1,056

**Building Code:** R2900300560  
**Building Name:** Nimrod Office  
**Facility Condition Index:** 0.19 - **Fair**

**Cost Model Name:** Single-story Office/Public Access Facility  
**Address:** 30066 HUNTERSVILLE RD  
**City Code:** SEBEKA

**Current Replacement Value:** \$424,668  
**Deferred Maintenance:** \$78,967  
**Ext. Gross Area:** 2,268

**Building Code:** R2900303310  
**Building Name:** Nimrod Oil House  
**Facility Condition Index:** 0.15 - **Fair**

**Cost Model Name:** Utility Shed  
**Address:** 30066 HUNTERSVILLE RD  
**City Code:** SEBEKA

**Current Replacement Value:** \$15,606  
**Deferred Maintenance:** \$2,403  
**Ext. Gross Area:** 96

**Building Code:** R2900305580  
**Building Name:** Nimrod Fire Tower  
**Facility Condition Index:** 0.33 - **Poor**

**Cost Model Name:** Tower  
**Address:** NIMROD  
**City Code:** PARK RAPIDS

**Current Replacement Value:** \$14,632  
**Deferred Maintenance:** \$4,829  
**Ext. Gross Area:** 36

**Site: R290084 - Northome**

**Building Code:** R2900206930  
**Building Name:** Northome Office  
**Facility Condition Index:** 0.09 - **Good**

**Cost Model Name:** Single-story Office/Public Access Facility  
**Address:** 12006 HWY 1 E  
**City Code:** NORTHOME

**Current Replacement Value:** \$698,892  
**Deferred Maintenance:** \$64,038  
**Ext. Gross Area:** 2,084

**Building Code:** R2900206940  
**Building Name:** Northome Heat/Cold Storage  
**Facility Condition Index:** 0.18 - **Fair**

**Cost Model Name:** Single-story Work Facility  
**Address:** 12006 HWY 1 E  
**City Code:** NORTHOME

**Current Replacement Value:** \$429,951  
**Deferred Maintenance:** \$77,460  
**Ext. Gross Area:** 3,072

**Site: R290085 - Spire Valley**

<b>Building Code:</b>	R2900107680	<b>Cost Model Name:</b>	Single-family Residence	<b>Current Replacement Value:</b>	\$500,649
<b>Building Name:</b>	Spire Valley Residence	<b>Address:</b>	1828 ST 6 NE	<b>Deferred Maintenance:</b>	\$52,855
<b>Facility Condition Index:</b>	0.11 - <b>Good</b>	<b>City Code:</b>	REMER	<b>Ext. Gross Area:</b>	2,240
<b>Building Code:</b>	R2900108410	<b>Cost Model Name:</b>	Fabric Structure	<b>Current Replacement Value:</b>	\$74,738
<b>Building Name:</b>	Spire Valley South Raceway Shelter	<b>Address:</b>	1852 ST 6 NE	<b>Deferred Maintenance:</b>	\$7,474
<b>Facility Condition Index:</b>	0.10 - <b>Good</b>	<b>City Code:</b>	REMER	<b>Ext. Gross Area:</b>	1,560
<b>Building Code:</b>	R2900109940	<b>Cost Model Name:</b>	Open Air Storage Structure	<b>Current Replacement Value:</b>	\$33,102
<b>Building Name:</b>	Spire Valley Fish Tank Cover	<b>Address:</b>	1852 St 6 NE	<b>Deferred Maintenance:</b>	\$3,310
<b>Facility Condition Index:</b>	0.10 - <b>Good</b>	<b>City Code:</b>	REMER	<b>Ext. Gross Area:</b>	336
<b>Building Code:</b>	R2900110030	<b>Cost Model Name:</b>	Fabric Structure	<b>Current Replacement Value:</b>	\$46,568
<b>Building Name:</b>	Spire Valley North Raceway Shelter	<b>Address:</b>	1852 St 6 NE	<b>Deferred Maintenance:</b>	\$1,265
<b>Facility Condition Index:</b>	0.03 - <b>Excellent</b>	<b>City Code:</b>	REMER	<b>Ext. Gross Area:</b>	972
<b>Building Code:</b>	R2900303360	<b>Cost Model Name:</b>	Single-story Work Facility	<b>Current Replacement Value:</b>	\$352,692
<b>Building Name:</b>	Spire Valley Fish Hatchery Office	<b>Address:</b>	1852 ST 6 NE	<b>Deferred Maintenance:</b>	\$58,604
<b>Facility Condition Index:</b>	0.17 - <b>Fair</b>	<b>City Code:</b>	REMER	<b>Ext. Gross Area:</b>	1,353
<b>Building Code:</b>	R2900303370	<b>Cost Model Name:</b>	Single-story Work Facility	<b>Current Replacement Value:</b>	\$18,286
<b>Building Name:</b>	Spire Valley Shed	<b>Address:</b>	1852 ST 6 NE	<b>Deferred Maintenance:</b>	\$2,351
<b>Facility Condition Index:</b>	0.13 - <b>Good</b>	<b>City Code:</b>	REMER	<b>Ext. Gross Area:</b>	288
<b>Building Code:</b>	R2900304180	<b>Cost Model Name:</b>	Utility Shed	<b>Current Replacement Value:</b>	\$15,511
<b>Building Name:</b>	Spire Valley Oil House	<b>Address:</b>	1852 ST 6 NE	<b>Deferred Maintenance:</b>	\$3,082
<b>Facility Condition Index:</b>	0.20 - <b>Fair</b>	<b>City Code:</b>	REMER	<b>Ext. Gross Area:</b>	96
<b>Building Code:</b>	R2900304550	<b>Cost Model Name:</b>	Utility Shed	<b>Current Replacement Value:</b>	\$15,438
<b>Building Name:</b>	Spire Valley Shed	<b>Address:</b>	1852 ST 6 NE	<b>Deferred Maintenance:</b>	\$5,649
<b>Facility Condition Index:</b>	0.37 - <b>Poor</b>	<b>City Code:</b>	REMER	<b>Ext. Gross Area:</b>	120
<b>Building Code:</b>	R2900305160	<b>Cost Model Name:</b>	Single-story Work Facility	<b>Current Replacement Value:</b>	\$31,493
<b>Building Name:</b>	Spire Valley Fish Feed Cold Storage	<b>Address:</b>	1852 ST 6 NE	<b>Deferred Maintenance:</b>	\$5,804
<b>Facility Condition Index:</b>	0.18 - <b>Fair</b>	<b>City Code:</b>	REMER	<b>Ext. Gross Area:</b>	320
<b>Building Code:</b>	R2900306560	<b>Cost Model Name:</b>	Single-story Work Facility	<b>Current Replacement Value:</b>	\$218,563
<b>Building Name:</b>	Spire Valley Cold Storage	<b>Address:</b>	1852 ST 6 NE	<b>Deferred Maintenance:</b>	\$21,856
<b>Facility Condition Index:</b>	0.10 - <b>Good</b>	<b>City Code:</b>	REMER	<b>Ext. Gross Area:</b>	2,880

**Site: R290086 - Thief River Falls**

<b>Building Code:</b>	R2900108150	<b>Cost Model Name:</b>	Joint Office/Warehouse Facility	<b>Current Replacement Value:</b>	\$859,513
<b>Building Name:</b>	Thief River Falls Office (AGREE)	<b>Address:</b>	246 125TH AVE NE	<b>Deferred Maintenance:</b>	\$99,738
<b>Facility Condition Index:</b>	0.12 - <b>Good</b>	<b>City Code:</b>	THIEF RIVER FALL	<b>Ext. Gross Area:</b>	4,524

**Building Code:** R2900108430  
**Building Name:** Thief River Falls Cold Stg (AGREE)  
**Facility Condition Index:** 0.10 - **Good**

**Cost Model Name:** Single-story Work Facility  
**Address:** 246 125TH AVE NE  
**City Code:** THIEF RIVER FALL

**Current Replacement Value:** \$658,253  
**Deferred Maintenance:** \$65,825  
**Ext. Gross Area:** 5,856

**Site: R290087 - Wannaska**

**Building Code:** R2900104140  
**Building Name:** Wannaska Main Office  
**Facility Condition Index:** 0.10 - **Good**

**Cost Model Name:** Single-story Office/Public Access Facility  
**Address:** 16945 STATE HWY 89  
**City Code:** WANNASKA

**Current Replacement Value:** \$574,374  
**Deferred Maintenance:** \$57,437  
**Ext. Gross Area:** 3,852

**Building Code:** R2900104150  
**Building Name:** Wannaska Shop Office  
**Facility Condition Index:** 0.11 - **Good**

**Cost Model Name:** Single-story Work Facility  
**Address:** 16945 STATE HWY 89  
**City Code:** WANNASKA

**Current Replacement Value:** \$664,194  
**Deferred Maintenance:** \$73,993  
**Ext. Gross Area:** 2,402

**Building Code:** R2900104260  
**Building Name:** Wannaska Garage  
**Facility Condition Index:** 0.34 - **Poor**

**Cost Model Name:** Single-story Work Facility  
**Address:** 16945 STATE HWY 89  
**City Code:** WANNASKA

**Current Replacement Value:** \$46,578  
**Deferred Maintenance:** \$15,866  
**Ext. Gross Area:** 318

**Building Code:** R2900104890  
**Building Name:** Wannaska Equipment Pole Shelter  
**Facility Condition Index:** 0.10 - **Good**

**Cost Model Name:** Open Air Shelter  
**Address:** 16945 STATE HWY 89  
**City Code:** WANNASKA

**Current Replacement Value:** \$31,548  
**Deferred Maintenance:** \$3,155  
**Ext. Gross Area:** 378

**Building Code:** R2900106360  
**Building Name:** Wannaska Tree Storage  
**Facility Condition Index:** 0.12 - **Good**

**Cost Model Name:** Single-story Work Facility  
**Address:** 16945 STATE HWY 89  
**City Code:** WANNASKA

**Current Replacement Value:** \$71,689  
**Deferred Maintenance:** \$8,328  
**Ext. Gross Area:** 508

**Building Code:** R2900106390  
**Building Name:** Wannaska Metal Garage with Lean-To  
**Facility Condition Index:** 0.22 - **Fair**

**Cost Model Name:** Single-story Work Facility  
**Address:** 16945 STATE HWY 89  
**City Code:** WANNASKA

**Current Replacement Value:** \$69,457  
**Deferred Maintenance:** \$15,225  
**Ext. Gross Area:** 780

**Building Code:** R2900106400  
**Building Name:** Wannaska Oil House  
**Facility Condition Index:** 0.12 - **Good**

**Cost Model Name:** Utility Shed  
**Address:** 16945 STATE HWY 89  
**City Code:** WANNASKA

**Current Replacement Value:** \$36,182  
**Deferred Maintenance:** \$4,519  
**Ext. Gross Area:** 149

**Building Code:** R2900108440  
**Building Name:** Wannaska Generator Shed  
**Facility Condition Index:** 0.10 - **Good**

**Cost Model Name:** Utility Shed  
**Address:** 16945 STATE HWY 89  
**City Code:** WANNASKA

**Current Replacement Value:** \$16,431  
**Deferred Maintenance:** \$1,643  
**Ext. Gross Area:** 99

**Building Code:** R2900109160  
**Building Name:** Wannaska Fire Truck Storage  
**Facility Condition Index:** 0.22 - **Fair**

**Cost Model Name:** Single-story Work Facility  
**Address:** 16945 STATE HWY 89  
**City Code:** WANNASKA

**Current Replacement Value:** \$183,785  
**Deferred Maintenance:** \$41,111  
**Ext. Gross Area:** 1,917

**Site: R290088 - Warroad**



**Building Code:** R2900108140  
**Building Name:** Warroad Office (AGREE)  
**Facility Condition Index:** 0.09 - **Good**

**Cost Model Name:** Single-story Office/Public Access Facility  
**Address:** 804 CHERNE DR NW  
**City Code:** WARROAD

**Current Replacement Value:** \$1,975,626  
**Deferred Maintenance:** \$170,871  
**Ext. Gross Area:** 7,759

**Building Code:** R2900108180  
**Building Name:** Warroad Cold Storage (AGREE)  
**Facility Condition Index:** 0.10 - **Good**

**Cost Model Name:** Butler-style Warehouse Building  
**Address:** 804 CHERNE DR NW  
**City Code:** WARROAD

**Current Replacement Value:** \$560,990  
**Deferred Maintenance:** \$56,099  
**Ext. Gross Area:** 4,591

**Site: R290089 - Williams**

**Building Code:** R2900103900  
**Building Name:** Williams Office  
**Facility Condition Index:** 0.22 - **Fair**

**Cost Model Name:** Single-story Office/Public Access Facility  
**Address:** 115 WILDERNESS AVE NE  
**City Code:** WILLIAMS

**Current Replacement Value:** \$623,290  
**Deferred Maintenance:** \$139,682  
**Ext. Gross Area:** 1,984

**Building Code:** R2900103910  
**Building Name:** Williams Heated Storage  
**Facility Condition Index:** 0.10 - **Good**

**Cost Model Name:** Single-story Work Facility  
**Address:** 277 WILDERNESS AVE NE  
**City Code:** WILLIAMS

**Current Replacement Value:** \$392,166  
**Deferred Maintenance:** \$40,310  
**Ext. Gross Area:** 1,860

**Building Code:** R2900103920  
**Building Name:** Williams Garage  
**Facility Condition Index:** 0.15 - **Fair**

**Cost Model Name:** Single-story Work Facility  
**Address:** 277 Wilderness AVE NE  
**City Code:** WILLIAMS

**Current Replacement Value:** \$54,129  
**Deferred Maintenance:** \$8,304  
**Ext. Gross Area:** 384

**Site: R290090 - Hinckley**

**Building Code:** R2900303180  
**Building Name:** Hinckley Garage  
**Facility Condition Index:** 0.33 - **Poor**

**Cost Model Name:** Single-story Work Facility  
**Address:** 306 POWER AVE N  
**City Code:** HINCKLEY

**Current Replacement Value:** \$225,653  
**Deferred Maintenance:** \$75,111  
**Ext. Gross Area:** 1,440

**Building Code:** R2900304470  
**Building Name:** Hinckley Hatchery  
**Facility Condition Index:** 0.28 - **Fair**

**Cost Model Name:** Single-story Work Facility  
**Address:** 306 POWER AVE N  
**City Code:** HINCKLEY

**Current Replacement Value:** \$776,313  
**Deferred Maintenance:** \$218,663  
**Ext. Gross Area:** 1,600

**Building Code:** R2900307920  
**Building Name:** Hinckley Pump House  
**Facility Condition Index:** 0.34 - **Poor**

**Cost Model Name:** Utility Shed  
**Address:** 306 POWER AVE N  
**City Code:** HINCKLEY

**Current Replacement Value:** \$24,764  
**Deferred Maintenance:** \$8,443  
**Ext. Gross Area:** 68

**Site: R290091 - Paul Bunyan State Forest**

**Building Code:** R2900100090  
**Building Name:** Paul Bunyan SF Lake 21 DayUse Vault  
**Facility Condition Index:** 0.22 - **Fair**

**Cost Model Name:** Vault Toilet  
**Address:** 3401 STATE PARK RD NE  
**City Code:** BEMIDJI

**Current Replacement Value:** \$9,826  
**Deferred Maintenance:** \$2,194  
**Ext. Gross Area:** 24

**Building Code:** R2900105500  
**Building Name:** PBunyan SF Schoolcraft Fire Tower  
**Facility Condition Index:** 0.33 - **Poor**

**Cost Model Name:** Tower  
**Address:** SCHOOLCRAFT  
**City Code:** GUTHRIE

**Current Replacement Value:** \$14,632  
**Deferred Maintenance:** \$4,829  
**Ext. Gross Area:** 64

**Building Code:** R2900107300  
**Building Name:** Paul Bunyan SF Mantrap Lk CG Shed  
**Facility Condition Index:** 0.16 - Fair

**Building Code:** R2900107310  
**Building Name:** Paul Bunyan SF Mantrap Site15 Vault  
**Facility Condition Index:** 0.22 - Fair

**Building Code:** R2900107320  
**Building Name:** Paul Bunyan SF Mantrap Site22 Vault  
**Facility Condition Index:** 0.22 - Fair

**Building Code:** R2900107330  
**Building Name:** Paul Bunyan SF Mantrap Site19 Vault  
**Facility Condition Index:** 0.22 - Fair

**Building Code:** R2900107340  
**Building Name:** Paul Bunyan SF Mantrap Site27 Vault  
**Facility Condition Index:** 0.22 - Fair

**Building Code:** R2900107350  
**Building Name:** Paul Bunyan SF Mantrap CG WAS Vault  
**Facility Condition Index:** 0.16 - Fair

**Building Code:** R2900107360  
**Building Name:** Paul Bunyan SF Mantrap Pic Shel 1  
**Facility Condition Index:** 0.10 - Good

**Building Code:** R2900107370  
**Building Name:** Paul Bunyan SF Mantrap Lk CG Kiosk  
**Facility Condition Index:** 0.19 - Fair

**Building Code:** R2900107610  
**Building Name:** Paul Bunyan W Gulch Trl Adirondack  
**Facility Condition Index:** 0.30 - Fair

**Building Code:** R2900107620  
**Building Name:** Paul Bunyan SF Gulch Lk CG Kiosk  
**Facility Condition Index:** 0.19 - Fair

**Building Code:** R2900107630  
**Building Name:** Paul Bunyan SF Gulch CG Site2 Vault  
**Facility Condition Index:** 0.10 - Good

**Building Code:** R2900107640  
**Building Name:** Paul Bunyan SF Nelson Access Vault  
**Facility Condition Index:** 0.10 - Good

**Cost Model Name:** Utility Shed  
**Address:** 36750 MAIN PARK DR  
**City Code:** PARK RAPIDS

**Cost Model Name:** Vault Toilet  
**Address:** 36750 MAIN PARK DR  
**City Code:** PARK RAPIDS

**Cost Model Name:** Vault Toilet  
**Address:** 36750 MAIN PARK DR  
**City Code:** PARK RAPIDS

**Cost Model Name:** Vault Toilet  
**Address:** 36750 MAIN PARK DR  
**City Code:** PARK RAPIDS

**Cost Model Name:** Vault Toilet  
**Address:** 36750 MAIN PARK DR  
**City Code:** PARK RAPIDS

**Cost Model Name:** Vault Toilet  
**Address:** 36750 MAIN PARK DR  
**City Code:** PARK RAPIDS

**Cost Model Name:** Open Air Shelter  
**Address:** 36750 MAIN PARK DR  
**City Code:** PARK RAPIDS

**Cost Model Name:** Open Air Shelter  
**Address:** 36750 MAIN PARK DR  
**City Code:** PARK RAPIDS

**Cost Model Name:** Open Air Shelter  
**Address:** W. Gulch Trail  
**City Code:** BEMIDJI

**Cost Model Name:** Open Air Shelter  
**Address:** 3401 STATE PARK RD NE  
**City Code:** BEMIDJI

**Cost Model Name:** Vault Toilet  
**Address:** 3401 STATE PARK RD NE  
**City Code:** BEMIDJI

**Cost Model Name:** Vault Toilet  
**Address:** NELSON ACCESS  
**City Code:** BEMIDJI

**Current Replacement Value:** \$5,075  
**Deferred Maintenance:** \$801  
**Ext. Gross Area:** 48

**Current Replacement Value:** \$13,585  
**Deferred Maintenance:** \$3,055  
**Ext. Gross Area:** 35

**Current Replacement Value:** \$13,585  
**Deferred Maintenance:** \$3,055  
**Ext. Gross Area:** 35

**Current Replacement Value:** \$13,585  
**Deferred Maintenance:** \$3,055  
**Ext. Gross Area:** 35

**Current Replacement Value:** \$13,585  
**Deferred Maintenance:** \$3,055  
**Ext. Gross Area:** 35

**Current Replacement Value:** \$16,394  
**Deferred Maintenance:** \$2,651  
**Ext. Gross Area:** 42

**Current Replacement Value:** \$28,326  
**Deferred Maintenance:** \$2,833  
**Ext. Gross Area:** 624

**Current Replacement Value:** \$3,812  
**Deferred Maintenance:** \$714  
**Ext. Gross Area:** 64

**Current Replacement Value:** \$16,089  
**Deferred Maintenance:** \$4,808  
**Ext. Gross Area:** 100

**Current Replacement Value:** \$7,446  
**Deferred Maintenance:** \$1,395  
**Ext. Gross Area:** 120

**Current Replacement Value:** \$17,267  
**Deferred Maintenance:** \$1,727  
**Ext. Gross Area:** 42

**Current Replacement Value:** \$17,267  
**Deferred Maintenance:** \$1,727  
**Ext. Gross Area:** 42

**Building Code:** R2900107650  
**Building Name:** Paul Bunyan SF Gulch Lake CG Vault  
**Facility Condition Index:** 0.10 - **Good**

**Building Code:** R2900107660  
**Building Name:** Paul Bunyan Lake 21 Day-Use Adiron  
**Facility Condition Index:** 0.17 - **Fair**

**Building Code:** R2900107940  
**Building Name:** Paul Bunyan SF Mantrap Lk CG Vault  
**Facility Condition Index:** 0.10 - **Good**

**Cost Model Name:** Vault Toilet  
**Address:** 3401 STATE PARK RD NE  
**City Code:** BEMIDJI

**Cost Model Name:** Open Air Shelter  
**Address:** Lake 21 day use area  
**City Code:** BEMIDJI

**Cost Model Name:** Vault Toilet  
**Address:** 36750 MAIN PARK DR  
**City Code:** PARK RAPIDS

**Current Replacement Value:** \$16,982  
**Deferred Maintenance:** \$1,698  
**Ext. Gross Area:** 42

**Current Replacement Value:** \$27,030  
**Deferred Maintenance:** \$4,611  
**Ext. Gross Area:** 168

**Current Replacement Value:** \$19,003  
**Deferred Maintenance:** \$1,900  
**Ext. Gross Area:** 48

**Site: R290092 - Sand Dunes State Forest**

**Building Code:** R2900305550  
**Building Name:** Sand Dunes SF Fire Tower  
**Facility Condition Index:** 0.71 - **Crisis**

**Building Code:** R2900307400  
**Building Name:** Sand Dunes SF Horse CG Vault Concr  
**Facility Condition Index:** 0.10 - **Good**

**Building Code:** R2900307410  
**Building Name:** Sand Dunes SF Horse CG Vault Concr  
**Facility Condition Index:** 0.10 - **Good**

**Building Code:** R2900307930  
**Building Name:** Sand Dunes SF Horse CG Site13 Vault  
**Facility Condition Index:** 0.33 - **Poor**

**Building Code:** R2900307940  
**Building Name:** Sand Dunes SF Ann Lk Site 8 R Vault  
**Facility Condition Index:** 0.26 - **Fair**

**Building Code:** R2900307950  
**Building Name:** Sand Dunes SF Ann Lk Site 9 L Vault  
**Facility Condition Index:** 0.26 - **Fair**

**Building Code:** R2900307960  
**Building Name:** Sand Dunes SF Ann Lk CG Ste2/3 Vaul  
**Facility Condition Index:** 0.26 - **Fair**

**Building Code:** R2900307970  
**Building Name:** Sand Dunes SF Ann Lk CG Ste 8 Vault  
**Facility Condition Index:** 0.28 - **Fair**

**Cost Model Name:** Tower  
**Address:** 11411 CLEMENTA AVE NW  
**City Code:** MONTICELLO

**Cost Model Name:** Vault Toilet  
**Address:** 11411 CLEMENTA AVE NW  
**City Code:** MONTICELLO

**Cost Model Name:** Vault Toilet  
**Address:** 11411 CLEMENTA AVE NW  
**City Code:** MONTICELLO

**Cost Model Name:** Vault Toilet  
**Address:** 11411 CLEMENTA AVE NW  
**City Code:** MONTICELLO

**Cost Model Name:** Vault Toilet  
**Address:** 11411 CLEMENTA AVE NW  
**City Code:** MONTICELLO

**Cost Model Name:** Vault Toilet  
**Address:** 11411 CLEMENTA AVE NW  
**City Code:** MONTICELLO

**Cost Model Name:** Vault Toilet  
**Address:** 11411 CLEMENTA AVE NW  
**City Code:** MONTICELLO

**Cost Model Name:** Vault Toilet  
**Address:** 11411 CLEMENTA AVE NW  
**City Code:** MONTICELLO

**Current Replacement Value:** \$8,423  
**Deferred Maintenance:** \$6,012  
**Ext. Gross Area:** 60

**Current Replacement Value:** \$34,647  
**Deferred Maintenance:** \$3,465  
**Ext. Gross Area:** 55

**Current Replacement Value:** \$34,647  
**Deferred Maintenance:** \$3,465  
**Ext. Gross Area:** 55

**Current Replacement Value:** \$15,013  
**Deferred Maintenance:** \$4,950  
**Ext. Gross Area:** 39

**Current Replacement Value:** \$12,414  
**Deferred Maintenance:** \$3,210  
**Ext. Gross Area:** 32

**Current Replacement Value:** \$12,414  
**Deferred Maintenance:** \$3,210  
**Ext. Gross Area:** 32

**Current Replacement Value:** \$11,660  
**Deferred Maintenance:** \$3,016  
**Ext. Gross Area:** 30

**Current Replacement Value:** \$11,660  
**Deferred Maintenance:** \$3,272  
**Ext. Gross Area:** 30

<b>Building Code:</b>	R2900307980	<b>Cost Model Name:</b>	Vault Toilet	<b>Current Replacement Value:</b>	\$11,660
<b>Building Name:</b>	Sand Dunes SF Ann Lk CG Ste21 Vault	<b>Address:</b>	11411 CLEMENTA AVE NW	<b>Deferred Maintenance:</b>	\$3,016
<b>Facility Condition Index:</b>	0.26 - Fair	<b>City Code:</b>	MONTICELLO	<b>Ext. Gross Area:</b>	30
<b>Building Code:</b>	R2900307990	<b>Cost Model Name:</b>	Vault Toilet	<b>Current Replacement Value:</b>	\$11,660
<b>Building Name:</b>	Sand DunesSF AnnLk CG Ste31/33 Vault	<b>Address:</b>	11411 CLEMENTA AVE NW	<b>Deferred Maintenance:</b>	\$4,264
<b>Facility Condition Index:</b>	0.37 - Poor	<b>City Code:</b>	MONTICELLO	<b>Ext. Gross Area:</b>	30
<b>Building Code:</b>	R2900308000	<b>Cost Model Name:</b>	Vault Toilet	<b>Current Replacement Value:</b>	\$11,660
<b>Building Name:</b>	Sand Dunes SF Ann Lk CG Lakevw Vault	<b>Address:</b>	11411 CLEMENTA AVE NW	<b>Deferred Maintenance:</b>	\$4,059
<b>Facility Condition Index:</b>	0.35 - Poor	<b>City Code:</b>	MONTICELLO	<b>Ext. Gross Area:</b>	30
<b>Building Code:</b>	R2900308010	<b>Cost Model Name:</b>	Vault Toilet	<b>Current Replacement Value:</b>	\$11,660
<b>Building Name:</b>	Sand DunesSF AnnLk CG Lakevw 6 Vault	<b>Address:</b>	11411 CLEMENTA AVE NW	<b>Deferred Maintenance:</b>	\$3,016
<b>Facility Condition Index:</b>	0.26 - Fair	<b>City Code:</b>	MONTICELLO	<b>Ext. Gross Area:</b>	30
<b>Building Code:</b>	R2900308020	<b>Cost Model Name:</b>	Vault Toilet	<b>Current Replacement Value:</b>	\$11,660
<b>Building Name:</b>	Sand Dunes SF Ann Lk Fish Pier Vault	<b>Address:</b>	11411 CLEMENTA AVE NW	<b>Deferred Maintenance:</b>	\$4,264
<b>Facility Condition Index:</b>	0.37 - Poor	<b>City Code:</b>	MONTICELLO	<b>Ext. Gross Area:</b>	30
<b>Building Code:</b>	R2900308030	<b>Cost Model Name:</b>	Vault Toilet	<b>Current Replacement Value:</b>	\$19,297
<b>Building Name:</b>	Sand DunesSF AnnLk CG Pinevw 1 Vault	<b>Address:</b>	11411 CLEMENTA AVE NW	<b>Deferred Maintenance:</b>	\$2,046
<b>Facility Condition Index:</b>	0.11 - Good	<b>City Code:</b>	MONTICELLO	<b>Ext. Gross Area:</b>	49
<b>Building Code:</b>	R2900308040	<b>Cost Model Name:</b>	Vault Toilet	<b>Current Replacement Value:</b>	\$19,297
<b>Building Name:</b>	Sand DunesSF AnnLk CG Pinevw 2 Vault	<b>Address:</b>	11411 CLEMENTA AVE NW	<b>Deferred Maintenance:</b>	\$5,295
<b>Facility Condition Index:</b>	0.27 - Fair	<b>City Code:</b>	MONTICELLO	<b>Ext. Gross Area:</b>	49
<b>Building Code:</b>	R2900308050	<b>Cost Model Name:</b>	Vault Toilet	<b>Current Replacement Value:</b>	\$19,297
<b>Building Name:</b>	Sand DunesSF AnnLk CG Pinevw 3 Vault	<b>Address:</b>	11411 CLEMENTA AVE NW	<b>Deferred Maintenance:</b>	\$2,212
<b>Facility Condition Index:</b>	0.11 - Good	<b>City Code:</b>	MONTICELLO	<b>Ext. Gross Area:</b>	49
<b>Building Code:</b>	R2900308060	<b>Cost Model Name:</b>	Utility Shed	<b>Current Replacement Value:</b>	\$14,290
<b>Building Name:</b>	Sand Dunes SF Ann Lk CG Wood Storag	<b>Address:</b>	11411 CLEMENTA AVE NW	<b>Deferred Maintenance:</b>	\$4,290
<b>Facility Condition Index:</b>	0.30 - Poor	<b>City Code:</b>	MONTICELLO	<b>Ext. Gross Area:</b>	71
<b>Building Code:</b>	R2900308070	<b>Cost Model Name:</b>	Single-story Work Facility	<b>Current Replacement Value:</b>	\$29,687
<b>Building Name:</b>	Sand Dunes SF Ann Lk CG Wood Storag	<b>Address:</b>	11411 CLEMENTA AVE NW	<b>Deferred Maintenance:</b>	\$6,036
<b>Facility Condition Index:</b>	0.20 - Fair	<b>City Code:</b>	MONTICELLO	<b>Ext. Gross Area:</b>	311
<b>Building Code:</b>	R2900308080	<b>Cost Model Name:</b>	Vault Toilet	<b>Current Replacement Value:</b>	\$19,871
<b>Building Name:</b>	Sand Dunes SF Vault Toilet	<b>Address:</b>	940 INDUSTRIAL DR S #103	<b>Deferred Maintenance:</b>	\$4,716
<b>Facility Condition Index:</b>	0.24 - Fair	<b>City Code:</b>	SAUK RAPIDS	<b>Ext. Gross Area:</b>	49
<b>Building Code:</b>	R2900308090	<b>Cost Model Name:</b>	Vault Toilet	<b>Current Replacement Value:</b>	\$19,871
<b>Building Name:</b>	Sand Dunes SF Vault Toilet	<b>Address:</b>	940 INDUSTRIAL DR S #103	<b>Deferred Maintenance:</b>	\$4,098
<b>Facility Condition Index:</b>	0.21 - Fair	<b>City Code:</b>	SAUK RAPIDS	<b>Ext. Gross Area:</b>	49

**Site: R290093 - George Washington State Forest**

**Building Code:** R2900206000  
**Building Name:** GWash SF Bear Lk CG S2 Vault Toilet  
**Facility Condition Index:** 0.13 - **Good**

**Building Code:** R2900206020  
**Building Name:** GWash SF Bear Lk CG S21 Vault Toil  
**Facility Condition Index:** 0.25 - **Fair**

**Building Code:** R2900206030  
**Building Name:** GWash SF Thistledeew CG Vault Toilet  
**Facility Condition Index:** 0.33 - **Poor**

**Building Code:** R2900206050  
**Building Name:** GWash SF Thistledeew CG Vault Toilet  
**Facility Condition Index:** 0.33 - **Poor**

**Building Code:** R2900206060  
**Building Name:** GWash SF Thistledeew CG Vault Toilet  
**Facility Condition Index:** 0.33 - **Poor**

**Building Code:** R2900206070  
**Building Name:** GWash SF Thistledeew CG Vault Toilet  
**Facility Condition Index:** 0.33 - **Poor**

**Building Code:** R2900206270  
**Building Name:** GWash SF Owen Lake CG Vault Toilet  
**Facility Condition Index:** 0.25 - **Fair**

**Building Code:** R2900206280  
**Building Name:** GWash SF Owen Lake CG Vault Toilet  
**Facility Condition Index:** 0.19 - **Fair**

**Building Code:** R2900206290  
**Building Name:** GWash SF Owen Lake CG Vault Toilet  
**Facility Condition Index:** 0.25 - **Fair**

**Building Code:** R2900206330  
**Building Name:** GWash SF Larson Lk CG Vault Toilet  
**Facility Condition Index:** 0.25 - **Fair**

**Building Code:** R2900206340  
**Building Name:** GWash SF Larson Lk CG Vault Toilet  
**Facility Condition Index:** 0.33 - **Poor**

**Cost Model Name:** Vault Toilet  
**Address:** 55334 W BEAR LAKE FOREST RD  
**City Code:** NASHWAUK

**Cost Model Name:** Vault Toilet  
**Address:** 55334 W BEAR LAKE FOREST RD  
**City Code:** NASHWAUK

**Cost Model Name:** Vault Toilet  
**Address:** CO RD 551  
**City Code:** SIDE LAKE

**Cost Model Name:** Vault Toilet  
**Address:** CO RD 551  
**City Code:** SIDE LAKE

**Cost Model Name:** Vault Toilet  
**Address:** CO RD 551  
**City Code:** SIDE LAKE

**Cost Model Name:** Vault Toilet  
**Address:** 7622 MCCARTHY BEACH RD  
**City Code:** SIDE LAKE

**Cost Model Name:** Vault Toilet  
**Address:** 55379 OWEN LAKE CAMPGROUN  
**City Code:** BIGFORK

**Cost Model Name:** Vault Toilet  
**Address:** 55379 OWEN LAKE CAMPGROUN  
**City Code:** BIGFORK

**Cost Model Name:** Vault Toilet  
**Address:** 55379 OWEN LAKE CAMPGROUN  
**City Code:** BIGFORK

**Cost Model Name:** Vault Toilet  
**Address:** 61186 LARSON LAKE STATE FORI  
**City Code:** EFFIE

**Cost Model Name:** Vault Toilet  
**Address:** 61186 LARSON LAKE STATE FORI  
**City Code:** EFFIE

**Current Replacement Value:** \$13,527  
**Deferred Maintenance:** \$1,716  
**Ext. Gross Area:** 35

**Current Replacement Value:** \$13,527  
**Deferred Maintenance:** \$3,433  
**Ext. Gross Area:** 35

**Current Replacement Value:** \$13,527  
**Deferred Maintenance:** \$4,464  
**Ext. Gross Area:** 35

**Current Replacement Value:** \$13,527  
**Deferred Maintenance:** \$4,464  
**Ext. Gross Area:** 35

**Current Replacement Value:** \$13,527  
**Deferred Maintenance:** \$4,464  
**Ext. Gross Area:** 35

**Current Replacement Value:** \$13,527  
**Deferred Maintenance:** \$4,464  
**Ext. Gross Area:** 35

**Current Replacement Value:** \$12,827  
**Deferred Maintenance:** \$3,256  
**Ext. Gross Area:** 30

**Current Replacement Value:** \$12,827  
**Deferred Maintenance:** \$2,437  
**Ext. Gross Area:** 30

**Current Replacement Value:** \$12,827  
**Deferred Maintenance:** \$3,256  
**Ext. Gross Area:** 30

**Current Replacement Value:** \$12,827  
**Deferred Maintenance:** \$3,256  
**Ext. Gross Area:** 30

**Current Replacement Value:** \$12,827  
**Deferred Maintenance:** \$4,233  
**Ext. Gross Area:** 30

<b>Building Code:</b>	R2900206360	<b>Cost Model Name:</b>	Vault Toilet	<b>Current Replacement Value:</b>	\$13,527
<b>Building Name:</b>	GWash SF Bear Lk CG Vault Toilet	<b>Address:</b>	54669 E BEAR LAKE FOREST RD	<b>Deferred Maintenance:</b>	\$3,433
<b>Facility Condition Index:</b>	0.25 - Fair	<b>City Code:</b>	NASHWAUK	<b>Ext. Gross Area:</b>	30
<b>Building Code:</b>	R2900206380	<b>Cost Model Name:</b>	Vault Toilet	<b>Current Replacement Value:</b>	\$13,527
<b>Building Name:</b>	GWash SF Btn Bx CG S12 Vault Toilet	<b>Address:</b>	BUTTON BOX RD	<b>Deferred Maintenance:</b>	\$3,433
<b>Facility Condition Index:</b>	0.25 - Fair	<b>City Code:</b>	SIDE LAKE	<b>Ext. Gross Area:</b>	30
<b>Building Code:</b>	R2900207990	<b>Cost Model Name:</b>	Vault Toilet	<b>Current Replacement Value:</b>	\$23,789
<b>Building Name:</b>	GWash SF Lost Lake CG Vault Toilet	<b>Address:</b>	55659 LOST LAKE CAMPGROUND	<b>Deferred Maintenance:</b>	\$6,038
<b>Facility Condition Index:</b>	0.25 - Fair	<b>City Code:</b>	BIGFORK	<b>Ext. Gross Area:</b>	30
<b>Building Code:</b>	R2900208260	<b>Cost Model Name:</b>	Vault Toilet	<b>Current Replacement Value:</b>	\$13,527
<b>Building Name:</b>	GWash SF Thistledeew CG Vault Toilet	<b>Address:</b>	CO RD 551	<b>Deferred Maintenance:</b>	\$1,848
<b>Facility Condition Index:</b>	0.14 - Good	<b>City Code:</b>	SIDE LAKE	<b>Ext. Gross Area:</b>	42
<b>Building Code:</b>	R2900208270	<b>Cost Model Name:</b>	Vault Toilet	<b>Current Replacement Value:</b>	\$13,527
<b>Building Name:</b>	GWash SF Togo Horse CG Vault Toilet	<b>Address:</b>	CO RD 551	<b>Deferred Maintenance:</b>	\$1,848
<b>Facility Condition Index:</b>	0.14 - Good	<b>City Code:</b>	SIDE LAKE	<b>Ext. Gross Area:</b>	42
<b>Building Code:</b>	R2900208280	<b>Cost Model Name:</b>	Vault Toilet	<b>Current Replacement Value:</b>	\$13,527
<b>Building Name:</b>	GWash SF Togo Horse CG Vault Toilet	<b>Address:</b>	CO RD 551	<b>Deferred Maintenance:</b>	\$1,848
<b>Facility Condition Index:</b>	0.14 - Good	<b>City Code:</b>	SIDE LAKE	<b>Ext. Gross Area:</b>	42
<b>Building Code:</b>	R2900208350	<b>Cost Model Name:</b>	Vault Toilet	<b>Current Replacement Value:</b>	\$12,827
<b>Building Name:</b>	GWash SF Larson Lk CG Vault Toilet	<b>Address:</b>	61186 LARSON LAKE STATE FORI	<b>Deferred Maintenance:</b>	\$1,752
<b>Facility Condition Index:</b>	0.14 - Good	<b>City Code:</b>	EFFIE	<b>Ext. Gross Area:</b>	51
<b>Building Code:</b>	R2900208360	<b>Cost Model Name:</b>	Vault Toilet	<b>Current Replacement Value:</b>	\$13,527
<b>Building Name:</b>	GWash SF Bear Lk CG Vault Toilet	<b>Address:</b>	CO RD 551	<b>Deferred Maintenance:</b>	\$1,848
<b>Facility Condition Index:</b>	0.14 - Good	<b>City Code:</b>	SIDE LAKE	<b>Ext. Gross Area:</b>	51
<b>Building Code:</b>	R2900208370	<b>Cost Model Name:</b>	Vault Toilet	<b>Current Replacement Value:</b>	\$20,905
<b>Building Name:</b>	GWash SF Button Box CG S8 Vault	<b>Address:</b>	BUTTON BOX RD	<b>Deferred Maintenance:</b>	\$1,992
<b>Facility Condition Index:</b>	0.10 - Good	<b>City Code:</b>	SIDE LAKE	<b>Ext. Gross Area:</b>	50
<b>Building Code:</b>	R2900208380	<b>Cost Model Name:</b>	Vault Toilet	<b>Current Replacement Value:</b>	\$13,527
<b>Building Name:</b>	GWash SF Button Box CG Vault	<b>Address:</b>	BUTTON BOX RD	<b>Deferred Maintenance:</b>	\$6,041
<b>Facility Condition Index:</b>	0.45 - Poor	<b>City Code:</b>	SIDE LAKE	<b>Ext. Gross Area:</b>	30
<b>Building Code:</b>	R2900208480	<b>Cost Model Name:</b>	Open Air Shelter	<b>Current Replacement Value:</b>	\$77,578
<b>Building Name:</b>	GWash SF Bear Lk CG Picnic Shelt 1	<b>Address:</b>	55334 W BEAR LAKE FOREST RD	<b>Deferred Maintenance:</b>	\$13,428
<b>Facility Condition Index:</b>	0.17 - Fair	<b>City Code:</b>	NASHWAUK	<b>Ext. Gross Area:</b>	858
<b>Building Code:</b>	R2900208700	<b>Cost Model Name:</b>	Vault Toilet	<b>Current Replacement Value:</b>	\$21,483
<b>Building Name:</b>	GWash SF Stony Brk CG Vault Toilet	<b>Address:</b>	SNAKE TRAIL FOREST RD	<b>Deferred Maintenance:</b>	\$1,139
<b>Facility Condition Index:</b>	0.05 - Good	<b>City Code:</b>	SIDE LAKE	<b>Ext. Gross Area:</b>	47



**Building Code:** R2900208710  
**Building Name:** GWash SF Stony Brk CG Vault Toilet  
**Facility Condition Index:** 0.08 - **Good**

**Building Code:** R2900208720  
**Building Name:** GWash SF Stony Brk CG Vault Toilet  
**Facility Condition Index:** 0.08 - **Good**

**Building Code:** R2900930010  
**Building Name:** GWash SF Bear Lk CG Adirondack  
**Facility Condition Index:** 0.26 - **Fair**

**Cost Model Name:** Vault Toilet  
**Address:** SNAKE TRAIL FOREST RD  
**City Code:** SIDE LAKE

**Cost Model Name:** Vault Toilet  
**Address:** SNAKE TRAIL FOREST RD  
**City Code:** SIDE LAKE

**Cost Model Name:** Open Air Shelter  
**Address:** 55334 W. Bear Lake Forest Road  
**City Code:** NASHWAUK

**Current Replacement Value:** \$21,306  
**Deferred Maintenance:** \$1,634  
**Ext. Gross Area:** 47

**Current Replacement Value:** \$21,306  
**Deferred Maintenance:** \$1,634  
**Ext. Gross Area:** 47

**Current Replacement Value:** \$8,426  
**Deferred Maintenance:** \$2,190  
**Ext. Gross Area:** 99

**Site: R290094 - Kabetogama State Forest**

**Building Code:** R2900203060  
**Building Name:** Kabetogama Woodenfrog CG Refectory  
**Facility Condition Index:** 0.22 - **Fair**

**Building Code:** R2900203070  
**Building Name:** Kabetogama Woodenfrog Cold Storage  
**Facility Condition Index:** 0.15 - **Good**

**Building Code:** R2900203200  
**Building Name:** Kabetogama SF Office  
**Facility Condition Index:** 0.16 - **Fair**

**Building Code:** R2900203210  
**Building Name:** Kabetogama Woodenfrog Guard Shack  
**Facility Condition Index:** 0.19 - **Fair**

**Building Code:** R2900203220  
**Building Name:** Kabetogama SF Garage  
**Facility Condition Index:** 0.32 - **Poor**

**Building Code:** R2900203610  
**Building Name:** Kabetogama Woodenfrog Spring House  
**Facility Condition Index:** 0.24 - **Fair**

**Building Code:** R2900204400  
**Building Name:** Kabetogama Woodenfrog CG Sanitation  
**Facility Condition Index:** 0.12 - **Good**

**Building Code:** R2900206080  
**Building Name:** Kabetogama Woodenfrog Vault Toilet  
**Facility Condition Index:** 0.18 - **Fair**

**Cost Model Name:** Single-story Office/Public Access Facility  
**Address:** 10449 WALTZ RD  
**City Code:** KABETOGRAMA

**Cost Model Name:** Bunker  
**Address:** 10449 WALTZ RD  
**City Code:** KABETOGRAMA

**Cost Model Name:** Single-story Office/Public Access Facility  
**Address:** 8730 HWY 53  
**City Code:** ORR

**Cost Model Name:** Single-family Residence  
**Address:** 10449 WALTZ RD  
**City Code:** KABETOGRAMA

**Cost Model Name:** Single-story Work Facility  
**Address:** 8730 HWY 53  
**City Code:** ORR

**Cost Model Name:** Utility Shed  
**Address:** 10449 WALTZ RD  
**City Code:** KABETOGRAMA

**Cost Model Name:** Single-story Restroom Facility  
**Address:** 10449 WALTZ RD  
**City Code:** KABETOGRAMA

**Cost Model Name:** Vault Toilet  
**Address:** 10449 WALTZ RD  
**City Code:** KABETOGRAMA

**Current Replacement Value:** \$620,864  
**Deferred Maintenance:** \$134,516  
**Ext. Gross Area:** 1,447

**Current Replacement Value:** \$128,254  
**Deferred Maintenance:** \$18,628  
**Ext. Gross Area:** 252

**Current Replacement Value:** \$751,338  
**Deferred Maintenance:** \$118,877  
**Ext. Gross Area:** 2,464

**Current Replacement Value:** \$82,069  
**Deferred Maintenance:** \$15,239  
**Ext. Gross Area:** 252

**Current Replacement Value:** \$131,981  
**Deferred Maintenance:** \$41,932  
**Ext. Gross Area:** 397

**Current Replacement Value:** \$83,642  
**Deferred Maintenance:** \$19,749  
**Ext. Gross Area:** 144

**Current Replacement Value:** \$115,553  
**Deferred Maintenance:** \$13,734  
**Ext. Gross Area:** 296

**Current Replacement Value:** \$13,527  
**Deferred Maintenance:** \$2,438  
**Ext. Gross Area:** 30

**Building Code:** R2900206090  
**Building Name:** Kabetogama Woodenfrog Vault Toilet  
**Facility Condition Index:** 0.19 - **Fair**

**Building Code:** R2900206100  
**Building Name:** Kabetogama Woodenfrog Vault Toilet  
**Facility Condition Index:** 0.25 - **Fair**

**Building Code:** R2900206110  
**Building Name:** Kabetogama Woodenfrog Vault Toilet  
**Facility Condition Index:** 0.45 - **Poor**

**Building Code:** R2900206120  
**Building Name:** Kabetogama Woodenfrog Vault Toilet  
**Facility Condition Index:** 0.32 - **Poor**

**Building Code:** R2900206130  
**Building Name:** Kabetogama Woodenfrog Vault Toilet  
**Facility Condition Index:** 0.42 - **Poor**

**Building Code:** R2900206220  
**Building Name:** Kabetogama Wakemup CG Vault Toilet  
**Facility Condition Index:** 0.18 - **Fair**

**Building Code:** R2900206230  
**Building Name:** Kabetogama Wakemup CG Vault Toilet  
**Facility Condition Index:** 0.25 - **Fair**

**Building Code:** R2900206240  
**Building Name:** Kabetogama Wakemup CG Vault Toilet  
**Facility Condition Index:** 0.23 - **Fair**

**Building Code:** R2900206250  
**Building Name:** Kabetogama Wakemup CG Vault Toilet  
**Facility Condition Index:** 0.25 - **Fair**

**Building Code:** R2900206260  
**Building Name:** Kabetogama Wakemup CG Vault Toilet  
**Facility Condition Index:** 0.18 - **Fair**

**Building Code:** R2900206390  
**Building Name:** Kabetogama SF Ash R CG Vault Toilet  
**Facility Condition Index:** 0.43 - **Poor**

**Building Code:** R2900206400  
**Building Name:** Kabetogama SF Ash R CG Vault Toilet  
**Facility Condition Index:** 0.43 - **Poor**

**Cost Model Name:** Vault Toilet  
**Address:** 10449 WALTZ RD  
**City Code:** KABETOGAMA

**Cost Model Name:** Vault Toilet  
**Address:** 10449 WALTZ RD  
**City Code:** KABETOGAMA

**Cost Model Name:** Vault Toilet  
**Address:** 10449 WALTZ RD  
**City Code:** KABETOGAMA

**Cost Model Name:** Vault Toilet  
**Address:** 10449 WALTZ RD  
**City Code:** KABETOGAMA

**Cost Model Name:** Vault Toilet  
**Address:** 10449 WALTZ RD  
**City Code:** KABETOGAMA

**Cost Model Name:** Vault Toilet  
**Address:** 8501 PETERSON RD  
**City Code:** COOK

**Cost Model Name:** Vault Toilet  
**Address:** 8501 PETERSON RD  
**City Code:** COOK

**Cost Model Name:** Vault Toilet  
**Address:** 8501 PETERSON RD  
**City Code:** COOK

**Cost Model Name:** Vault Toilet  
**Address:** 8501 PETERSON RD  
**City Code:** COOK

**Cost Model Name:** Vault Toilet  
**Address:** 8501 PETERSON RD  
**City Code:** COOK

**Cost Model Name:** Vault Toilet  
**Address:** 1379 STUNTZ BAY RD  
**City Code:** SOUDAN

**Cost Model Name:** Vault Toilet  
**Address:** 1379 STUNTZ BAY RD  
**City Code:** SOUDAN

**Current Replacement Value:** \$13,527  
**Deferred Maintenance:** \$2,570  
**Ext. Gross Area:** 30

**Current Replacement Value:** \$13,527  
**Deferred Maintenance:** \$3,433  
**Ext. Gross Area:** 30

**Current Replacement Value:** \$13,527  
**Deferred Maintenance:** \$6,073  
**Ext. Gross Area:** 30

**Current Replacement Value:** \$13,527  
**Deferred Maintenance:** \$4,387  
**Ext. Gross Area:** 30

**Current Replacement Value:** \$13,527  
**Deferred Maintenance:** \$5,706  
**Ext. Gross Area:** 30

**Current Replacement Value:** \$13,527  
**Deferred Maintenance:** \$2,502  
**Ext. Gross Area:** 30

**Current Replacement Value:** \$13,527  
**Deferred Maintenance:** \$3,365  
**Ext. Gross Area:** 30

**Current Replacement Value:** \$13,527  
**Deferred Maintenance:** \$3,160  
**Ext. Gross Area:** 30

**Current Replacement Value:** \$13,527  
**Deferred Maintenance:** \$3,365  
**Ext. Gross Area:** 30

**Current Replacement Value:** \$13,527  
**Deferred Maintenance:** \$2,502  
**Ext. Gross Area:** 30

**Current Replacement Value:** \$13,527  
**Deferred Maintenance:** \$5,783  
**Ext. Gross Area:** 30

**Current Replacement Value:** \$13,527  
**Deferred Maintenance:** \$5,783  
**Ext. Gross Area:** 30

**Building Code:** R2900207140  
**Building Name:** Kabetogama SF Fire Tower  
**Facility Condition Index:** 0.33 - **Poor**

**Cost Model Name:** Tower  
**Address:** CO RD 422  
**City Code:** COOK

**Current Replacement Value:** \$15,716  
**Deferred Maintenance:** \$5,186  
**Ext. Gross Area:** 64

**Building Code:** R2900207160  
**Building Name:** Kabetogama Subsite Fire Tower  
**Facility Condition Index:** 0.33 - **Poor**

**Cost Model Name:** Tower  
**Address:** 8730 HWY 53  
**City Code:** ORR

**Current Replacement Value:** \$15,716  
**Deferred Maintenance:** \$5,186  
**Ext. Gross Area:** 64

**Building Code:** R2900207170  
**Building Name:** Kabetogama Gheen Hill Fire Tower  
**Facility Condition Index:** 0.33 - **Poor**

**Cost Model Name:** Tower  
**Address:** 4656 HWY 53  
**City Code:** ORR

**Current Replacement Value:** \$15,716  
**Deferred Maintenance:** \$5,186  
**Ext. Gross Area:** 64

**Building Code:** R2900207260  
**Building Name:** Kabetogama Elephant Lake Fire Tower  
**Facility Condition Index:** 0.33 - **Poor**

**Cost Model Name:** Tower  
**Address:** 4656 HWY 53  
**City Code:** ORR

**Current Replacement Value:** \$15,716  
**Deferred Maintenance:** \$5,186  
**Ext. Gross Area:** 64

**Building Code:** R2900207440  
**Building Name:** Kabetogama Wakemup CG Picnic Shel 1  
**Facility Condition Index:** 0.31 - **Poor**

**Cost Model Name:** Open Air Shelter  
**Address:** 8501 PETERSON RD  
**City Code:** COOK

**Current Replacement Value:** \$68,805  
**Deferred Maintenance:** \$21,272  
**Ext. Gross Area:** 486

**Building Code:** R2900208390  
**Building Name:** Kabetogama Wakemup CG Spring House  
**Facility Condition Index:** 0.23 - **Fair**

**Cost Model Name:** Utility Shed  
**Address:** 8501 PETERSON RD  
**City Code:** COOK

**Current Replacement Value:** \$9,460  
**Deferred Maintenance:** \$2,185  
**Ext. Gross Area:** 64

**Building Code:** R2900208610  
**Building Name:** Kabetogama Woodenfrog CG Shed  
**Facility Condition Index:** 0.35 - **Poor**

**Cost Model Name:** Utility Shed  
**Address:** 10449 WALTZ RD  
**City Code:** KABETOGRAMA

**Current Replacement Value:** \$21,786  
**Deferred Maintenance:** \$7,561  
**Ext. Gross Area:** 120

**Site: R290095 - Finland State Forest**

**Building Code:** R2900206160  
**Building Name:** Finland SF Eckbeck CG Men's Vault  
**Facility Condition Index:** 0.19 - **Fair**

**Cost Model Name:** Vault Toilet  
**Address:** 6120 STATE HWY 1  
**City Code:** FINLAND

**Current Replacement Value:** \$15,030  
**Deferred Maintenance:** \$2,782  
**Ext. Gross Area:** 30

**Building Code:** R2900206170  
**Building Name:** Finland SF Eckbeck CG Women's Vault  
**Facility Condition Index:** 0.14 - **Good**

**Cost Model Name:** Vault Toilet  
**Address:** 6120 STATE HWY 1  
**City Code:** FINLAND

**Current Replacement Value:** \$14,816  
**Deferred Maintenance:** \$2,021  
**Ext. Gross Area:** 30

**Building Code:** R2900206180  
**Building Name:** Finland SF Eckbeck CG Men's Vault  
**Facility Condition Index:** 0.18 - **Fair**

**Cost Model Name:** Vault Toilet  
**Address:** 6120 STATE HWY 1  
**City Code:** FINLAND

**Current Replacement Value:** \$14,816  
**Deferred Maintenance:** \$2,728  
**Ext. Gross Area:** 30

**Building Code:** R2900206190  
**Building Name:** Finland SF Eckbeck CG Women's Vault  
**Facility Condition Index:** 0.19 - **Fair**

**Cost Model Name:** Vault Toilet  
**Address:** 6120 STATE HWY 1  
**City Code:** FINLAND

**Current Replacement Value:** \$14,816  
**Deferred Maintenance:** \$2,867  
**Ext. Gross Area:** 30

**Building Code:** R2900206200  
**Building Name:** Finland SF Finland CG Women's Vault  
**Facility Condition Index:** 0.11 - **Good**

**Cost Model Name:** Vault Toilet  
**Address:** 5244 COUNTY RD 6  
**City Code:** FINLAND

**Current Replacement Value:** \$16,258  
**Deferred Maintenance:** \$1,800  
**Ext. Gross Area:** 30

**Building Code:** R2900206210  
**Building Name:** Finland SF Finland CG Men's Vault  
**Facility Condition Index:** 0.11 - **Good**

**Cost Model Name:** Vault Toilet  
**Address:** 5244 COUNTY RD 6  
**City Code:** FINLAND

**Current Replacement Value:** \$15,890  
**Deferred Maintenance:** \$1,763  
**Ext. Gross Area:** 30

**Building Code:** R2900206410  
**Building Name:** Finland SF Finland CG Vault Toilet  
**Facility Condition Index:** 0.11 - **Good**

**Cost Model Name:** Vault Toilet  
**Address:** 5244 COUNTY RD 6  
**City Code:** FINLAND

**Current Replacement Value:** \$16,565  
**Deferred Maintenance:** \$1,831  
**Ext. Gross Area:** 30

**Building Code:** R2900206420  
**Building Name:** Finland SF Sullivan Lk Vault Toilet  
**Facility Condition Index:** 0.18 - **Fair**

**Cost Model Name:** Vault Toilet  
**Address:** 6253 SULLIVAN LAKE RD  
**City Code:** TWO HARBORS

**Current Replacement Value:** \$16,179  
**Deferred Maintenance:** \$2,964  
**Ext. Gross Area:** 30

**Building Code:** R2900207230  
**Building Name:** Finland SF Fire Tower  
**Facility Condition Index:** 0.33 - **Poor**

**Cost Model Name:** Tower  
**Address:** 6686 HWY 1  
**City Code:** FINLAND

**Current Replacement Value:** \$29,637  
**Deferred Maintenance:** \$9,780  
**Ext. Gross Area:** 64

**Building Code:** R2900208040  
**Building Name:** Finland SF Finland CG Vault Toilet  
**Facility Condition Index:** 0.12 - **Good**

**Cost Model Name:** Vault Toilet  
**Address:** 5244 COUNTY RD 6  
**City Code:** FINLAND

**Current Replacement Value:** \$21,091  
**Deferred Maintenance:** \$2,629  
**Ext. Gross Area:** 35

**Building Code:** R2900208290  
**Building Name:** Finland SF Finland CG Vault Toilet  
**Facility Condition Index:** 0.10 - **Good**

**Cost Model Name:** Vault Toilet  
**Address:** 5244 COUNTY RD 6  
**City Code:** FINLAND

**Current Replacement Value:** \$21,226  
**Deferred Maintenance:** \$2,123  
**Ext. Gross Area:** 35

**Building Code:** R2900210670  
**Building Name:** Finland SF Sullivan Vault Concrete  
**Facility Condition Index:** 0.02 - **Excellent**

**Cost Model Name:** Vault Toilet  
**Address:** 6253 Sullivan Lake Rd  
**City Code:** TWO HARBORS

**Current Replacement Value:** \$51,455  
**Deferred Maintenance:** \$1,029  
**Ext. Gross Area:** 51

**Site: R290096 - Cloquet Valley State Forest**

**Building Code:** R2900206430  
**Building Name:** Cloquet SF Indian Lk CG Vault Toil  
**Facility Condition Index:** 0.23 - **Fair**

**Cost Model Name:** Vault Toilet  
**Address:** 2147 INDIAN LAKE RD, BRIMSON  
**City Code:** TWO HARBORS

**Current Replacement Value:** \$16,405  
**Deferred Maintenance:** \$3,816  
**Ext. Gross Area:** 30

**Building Code:** R2900206440  
**Building Name:** Cloquet SF Indian Lk CG Vault Toil  
**Facility Condition Index:** 0.17 - **Fair**

**Cost Model Name:** Vault Toilet  
**Address:** 2147 INDIAN LAKE RD, BRIMSON  
**City Code:** TWO HARBORS

**Current Replacement Value:** \$16,405  
**Deferred Maintenance:** \$2,729  
**Ext. Gross Area:** 30

**Building Code:** R2900207770  
**Building Name:** Cloquet SF Indian Lk CG Vault Toil  
**Facility Condition Index:** 0.10 - **Good**

**Cost Model Name:** Vault Toilet  
**Address:** 2147 INDIAN LAKE RD, BRIMSON  
**City Code:** TWO HARBORS

**Current Replacement Value:** \$21,226  
**Deferred Maintenance:** \$2,123  
**Ext. Gross Area:** 42

**Site: R290097 - St Croix Valley State Forest**

**Building Code:** R2900306630  
**Building Name:** St Croix Valley SF Boulder CG Vault  
**Facility Condition Index:** 0.10 - **Good**

**Cost Model Name:** Vault Toilet  
**Address:** TAMARACK FOREST RD  
**City Code:** HINCKLEY

**Current Replacement Value:** \$18,370  
**Deferred Maintenance:** \$1,837  
**Ext. Gross Area:** 40

**Building Code:** R2900306640  
**Building Name:** St Croix Val SF Graces Lake Vault  
**Facility Condition Index:** 0.33 - **Poor**

**Cost Model Name:** Vault Toilet  
**Address:** TAMARACK FOREST RD  
**City Code:** HINCKLEY

**Current Replacement Value:** \$18,370  
**Deferred Maintenance:** \$6,055  
**Ext. Gross Area:** 40

**Building Code:** R2900306650  
**Building Name:** St Croix Val SF Tamarack Up'r Vault  
**Facility Condition Index:** 0.10 - **Good**

**Cost Model Name:** Vault Toilet  
**Address:** TAMARACK FOREST RD  
**City Code:** HINCKLEY

**Current Replacement Value:** \$18,370  
**Deferred Maintenance:** \$1,837  
**Ext. Gross Area:** 40

**Building Code:** R2900306660  
**Building Name:** St Croix Val SF Tamarack Up'r Vault  
**Facility Condition Index:** 0.20 - **Fair**

**Cost Model Name:** Vault Toilet  
**Address:** TAMARACK FOREST RD  
**City Code:** HINCKLEY

**Current Replacement Value:** \$18,370  
**Deferred Maintenance:** \$3,664  
**Ext. Gross Area:** 40

**Building Code:** R2900307520  
**Building Name:** St Croix Val SF Tamarack Low Vault  
**Facility Condition Index:** 0.43 - **Poor**

**Cost Model Name:** Vault Toilet  
**Address:** TAMARACK FOREST RD  
**City Code:** HINCKLEY

**Current Replacement Value:** \$12,961  
**Deferred Maintenance:** \$5,563  
**Ext. Gross Area:** 27

**Building Code:** R2900307530  
**Building Name:** St Croix Val SF Tamarack Low Vault  
**Facility Condition Index:** 0.10 - **Good**

**Cost Model Name:** Vault Toilet  
**Address:** TAMARACK FOREST RD  
**City Code:** HINCKLEY

**Current Replacement Value:** \$18,370  
**Deferred Maintenance:** \$1,837  
**Ext. Gross Area:** 42

**Building Code:** R2900307540  
**Building Name:** St Croix Val SF Tamarack Pic Shel 1  
**Facility Condition Index:** 0.10 - **Good**

**Cost Model Name:** Open Air Shelter  
**Address:** TAMARACK FOREST RD  
**City Code:** HINCKLEY

**Current Replacement Value:** \$56,117  
**Deferred Maintenance:** \$5,612  
**Ext. Gross Area:** 720

**Building Code:** R2900307790  
**Building Name:** St Croix Valley SF Boulder CG Vault  
**Facility Condition Index:** 0.10 - **Good**

**Cost Model Name:** Vault Toilet  
**Address:** TAMARACK FOREST RD  
**City Code:** HINCKLEY

**Current Replacement Value:** \$18,370  
**Deferred Maintenance:** \$1,837  
**Ext. Gross Area:** 42

**Building Code:** R2900307800  
**Building Name:** St Croix Valley SF Boulder CG Vault  
**Facility Condition Index:** 0.15 - **Good**

**Cost Model Name:** Vault Toilet  
**Address:** TAMARACK FOREST RD  
**City Code:** HINCKLEY

**Current Replacement Value:** \$18,370  
**Deferred Maintenance:** \$2,669  
**Ext. Gross Area:** 42

**Building Code:** R2900307810  
**Building Name:** St Croix Val SF Tamarack S34 Vault  
**Facility Condition Index:** 0.20 - **Fair**

**Cost Model Name:** Vault Toilet  
**Address:** TAMARACK FOREST RD  
**City Code:** HINCKLEY

**Current Replacement Value:** \$18,370  
**Deferred Maintenance:** \$3,664  
**Ext. Gross Area:** 42

**Building Code:** R2900307820  
**Building Name:** St Croix Val SF Tamarack S27 Vault  
**Facility Condition Index:** 0.20 - **Fair**

**Cost Model Name:** Vault Toilet  
**Address:** TAMARACK FOREST RD  
**City Code:** HINCKLEY

**Current Replacement Value:** \$18,370  
**Deferred Maintenance:** \$3,664  
**Ext. Gross Area:** 42

**Site: R290098 - Chengwatana State Forest**

**Building Code:** R2900307550  
**Building Name:** Chengwatana Snake R CG Vault Toilet  
**Facility Condition Index:** 0.26 - **Fair**

**Building Code:** R2900307560  
**Building Name:** Chengwatana Snake R CG Vault Toilet  
**Facility Condition Index:** 0.08 - **Good**

**Building Code:** R2900308520  
**Building Name:** Chengwatana Snake R CG Vault Concr  
**Facility Condition Index:** 0.02 - **Excellent**

**Cost Model Name:** Vault Toilet  
**Address:** 39797 PARK TRAIL  
**City Code:** CENTER CITY

**Cost Model Name:** Vault Toilet  
**Address:** 39797 PARK TRAIL  
**City Code:** CENTER CITY

**Cost Model Name:** Vault Toilet  
**Address:** 39797 PARK TRAIL  
**City Code:** CENTER CITY

**Current Replacement Value:** \$11,744  
**Deferred Maintenance:** \$3,033  
**Ext. Gross Area:** 27

**Current Replacement Value:** \$18,674  
**Deferred Maintenance:** \$1,405  
**Ext. Gross Area:** 42

**Current Replacement Value:** \$32,127  
**Deferred Maintenance:** \$643  
**Ext. Gross Area:** 51

**Site: R290099 - Beltrami Island State Forest**

**Building Code:** R2900104010  
**Building Name:** Beltrami Is Bemis Hill CG Wellhouse  
**Facility Condition Index:** 0.46 - **Poor**

**Building Code:** R2900104020  
**Building Name:** Beltrami Is Bemis Hill CG Trls Ctr  
**Facility Condition Index:** 0.25 - **Fair**

**Building Code:** R2900105540  
**Building Name:** Clear River Fire Tower  
**Facility Condition Index:** 0.33 - **Poor**

**Building Code:** R2900105550  
**Building Name:** Beltrami Is SF Faunce Fire Tower  
**Facility Condition Index:** 0.75 - **Crisis**

**Building Code:** R2900105640  
**Building Name:** Beltrami Is SF Norris Fire Tower  
**Facility Condition Index:** 0.33 - **Poor**

**Building Code:** R2900106500  
**Building Name:** Beltrami Is Bemis Hill CG Vault 1  
**Facility Condition Index:** 0.19 - **Fair**

**Building Code:** R2900106510  
**Building Name:** Beltrami Is Bemis Hill CG Vault 2  
**Facility Condition Index:** 0.26 - **Fair**

**Building Code:** R2900107440  
**Building Name:** Beltrami Is Blueberry Hill CG Vault  
**Facility Condition Index:** 0.25 - **Fair**

**Cost Model Name:** Utility Shed  
**Address:** 48990 CO RD 4  
**City Code:** ROSEAU

**Cost Model Name:** Single-story Office/Public Access Facility  
**Address:** 48990 CO RD 4  
**City Code:** ROSEAU

**Cost Model Name:** Tower  
**Address:** CLEAR RIVER  
**City Code:** WARROAD

**Cost Model Name:** Tower  
**Address:** FAUNCE  
**City Code:** WILLIAMS

**Cost Model Name:** Tower  
**Address:** NORRIS  
**City Code:** WARROAD

**Cost Model Name:** Vault Toilet  
**Address:** 48990 CO RD 4  
**City Code:** ROSEAU

**Cost Model Name:** Vault Toilet  
**Address:** 48990 CO RD 4  
**City Code:** ROSEAU

**Cost Model Name:** Vault Toilet  
**Address:** 3684 54TH AVE NW  
**City Code:** WILLIAMS

**Current Replacement Value:** \$22,996  
**Deferred Maintenance:** \$10,650  
**Ext. Gross Area:** 64

**Current Replacement Value:** \$167,647  
**Deferred Maintenance:** \$42,351  
**Ext. Gross Area:** 960

**Current Replacement Value:** \$17,157  
**Deferred Maintenance:** \$5,662  
**Ext. Gross Area:** 64

**Current Replacement Value:** \$20,322  
**Deferred Maintenance:** \$15,242  
**Ext. Gross Area:** 49

**Current Replacement Value:** \$19,476  
**Deferred Maintenance:** \$6,427  
**Ext. Gross Area:** 64

**Current Replacement Value:** \$17,755  
**Deferred Maintenance:** \$3,370  
**Ext. Gross Area:** 42

**Current Replacement Value:** \$18,334  
**Deferred Maintenance:** \$4,736  
**Ext. Gross Area:** 42

**Current Replacement Value:** \$19,131  
**Deferred Maintenance:** \$4,801  
**Ext. Gross Area:** 42



**Building Code:** R2900107450  
**Building Name:** Beltrami Is Faunce CG Vault  
**Facility Condition Index:** 0.31 - **Poor**

**Cost Model Name:** Vault Toilet  
**Address:** 3684 54TH AVE NW  
**City Code:** WILLIAMS

**Current Replacement Value:** \$18,265  
**Deferred Maintenance:** \$5,582  
**Ext. Gross Area:** 42

**Site: R290100 - General Andrews State Forest**

**Building Code:** R2900300160  
**Building Name:** GenAndr SF Nursery Tin Pole  
**Facility Condition Index:** 0.73 - **Crisis**

**Cost Model Name:** Butler-style Warehouse Building  
**Address:** 85894 CO HWY 61  
**City Code:** WILLOW RIVER

**Current Replacement Value:** \$221,601  
**Deferred Maintenance:** \$161,110  
**Ext. Gross Area:** 3,258

**Building Code:** R2900300170  
**Building Name:** GenAndr SF Nursery Fertilizer Bldg  
**Facility Condition Index:** 0.69 - **Crisis**

**Cost Model Name:** Single-story Work Facility  
**Address:** 85894 CO HWY 61  
**City Code:** WILLOW RIVER

**Current Replacement Value:** \$297,625  
**Deferred Maintenance:** \$205,979  
**Ext. Gross Area:** 2,040

**Building Code:** R2900300180  
**Building Name:** GenAndr SF Nursery Greenhouse  
**Facility Condition Index:** 0.24 - **Fair**

**Cost Model Name:** Single-story Work Facility  
**Address:** 85894 CO HWY 61  
**City Code:** WILLOW RIVER

**Current Replacement Value:** \$547,732  
**Deferred Maintenance:** \$128,727  
**Ext. Gross Area:** 1,844

**Building Code:** R2900300190  
**Building Name:** General Andrews SF Shop  
**Facility Condition Index:** 0.21 - **Fair**

**Cost Model Name:** Single-story Work Facility  
**Address:** 85894 CO HWY 61  
**City Code:** WILLOW RIVER

**Current Replacement Value:** \$5,674,604  
**Deferred Maintenance:** \$1,189,269  
**Ext. Gross Area:** 29,331

**Building Code:** R2900300200  
**Building Name:** GenAndr SF Cement Seedling Pack Hse  
**Facility Condition Index:** 0.49 - **Poor**

**Cost Model Name:** Single-story Work Facility  
**Address:** 85894 CO HWY 61  
**City Code:** WILLOW RIVER

**Current Replacement Value:** \$2,472,626  
**Deferred Maintenance:** \$1,204,027  
**Ext. Gross Area:** 12,927

**Building Code:** R2900300220  
**Building Name:** GenAndr SF Nursry F Block Pumphouse  
**Facility Condition Index:** 0.30 - **Fair**

**Cost Model Name:** Single-story Work Facility  
**Address:** 85894 CO HWY 61  
**City Code:** WILLOW RIVER

**Current Replacement Value:** \$146,726  
**Deferred Maintenance:** \$43,994  
**Ext. Gross Area:** 332

**Building Code:** R2900300230  
**Building Name:** GenAndr SF Nursery 2 Stall Garage  
**Facility Condition Index:** 0.31 - **Poor**

**Cost Model Name:** Single-story Work Facility  
**Address:** 85894 CO HWY 61  
**City Code:** WILLOW RIVER

**Current Replacement Value:** \$144,696  
**Deferred Maintenance:** \$44,242  
**Ext. Gross Area:** 480

**Building Code:** R2900300240  
**Building Name:** GenAndr SF Metal Seedling Pack Hse  
**Facility Condition Index:** 0.18 - **Fair**

**Cost Model Name:** Single-story Work Facility  
**Address:** 85894 CO HWY 61  
**City Code:** WILLOW RIVER

**Current Replacement Value:** \$791,265  
**Deferred Maintenance:** \$140,639  
**Ext. Gross Area:** 4,466

**Building Code:** R2900300250  
**Building Name:** General Andrews SF Nursery Office  
**Facility Condition Index:** 0.12 - **Good**

**Cost Model Name:** Single-story Office/Public Access Facility  
**Address:** 85894 CO HWY 61  
**City Code:** WILLOW RIVER

**Current Replacement Value:** \$1,102,259  
**Deferred Maintenance:** \$132,880  
**Ext. Gross Area:** 4,417

**Building Code:** R2900303190  
**Building Name:** GenAndr SF Nursery South Garage  
**Facility Condition Index:** 0.29 - **Fair**

**Cost Model Name:** Single-story Work Facility  
**Address:** 85894 CO HWY 61  
**City Code:** WILLOW RIVER

**Current Replacement Value:** \$854,135  
**Deferred Maintenance:** \$244,953  
**Ext. Gross Area:** 4,228

<b>Building Code:</b>	R2900303730	<b>Cost Model Name:</b>	Utility Shed	<b>Current Replacement Value:</b>	\$125,015
<b>Building Name:</b>	GenAndr SF Nursery Shop Pumphouse	<b>Address:</b>	85894 CO HWY 61	<b>Deferred Maintenance:</b>	\$29,691
<b>Facility Condition Index:</b>	0.24 - Fair	<b>City Code:</b>	WILLOW RIVER	<b>Ext. Gross Area:</b>	224
<b>Building Code:</b>	R2900303810	<b>Cost Model Name:</b>	Utility Shed	<b>Current Replacement Value:</b>	\$21,575
<b>Building Name:</b>	GenAndr SF Nursery Oil House	<b>Address:</b>	85894 CO HWY 61	<b>Deferred Maintenance:</b>	\$2,529
<b>Facility Condition Index:</b>	0.12 - Good	<b>City Code:</b>	WILLOW RIVER	<b>Ext. Gross Area:</b>	96
<b>Building Code:</b>	R2900303980	<b>Cost Model Name:</b>	Open Air Storage Structure	<b>Current Replacement Value:</b>	\$274,639
<b>Building Name:</b>	GenAndr SF Nursery Machine Shed	<b>Address:</b>	85894 CO HWY 61	<b>Deferred Maintenance:</b>	\$65,556
<b>Facility Condition Index:</b>	0.24 - Fair	<b>City Code:</b>	WILLOW RIVER	<b>Ext. Gross Area:</b>	3,303
<b>Building Code:</b>	R2900304210	<b>Cost Model Name:</b>	Open Air Storage Structure	<b>Current Replacement Value:</b>	\$70,388
<b>Building Name:</b>	GenAndr SF Nursery Lumber Shed	<b>Address:</b>	85894 CO HWY 61	<b>Deferred Maintenance:</b>	\$23,575
<b>Facility Condition Index:</b>	0.33 - Poor	<b>City Code:</b>	WILLOW RIVER	<b>Ext. Gross Area:</b>	650
<b>Building Code:</b>	R2900307030	<b>Cost Model Name:</b>	Vault Toilet	<b>Current Replacement Value:</b>	\$12,584
<b>Building Name:</b>	GenAndr Willow CG St 5 Vault Toilet	<b>Address:</b>	61101 BANNING PARK RD	<b>Deferred Maintenance:</b>	\$1,163
<b>Facility Condition Index:</b>	0.09 - Good	<b>City Code:</b>	SANDSTONE	<b>Ext. Gross Area:</b>	30
<b>Building Code:</b>	R2900307040	<b>Cost Model Name:</b>	Vault Toilet	<b>Current Replacement Value:</b>	\$12,584
<b>Building Name:</b>	GenAndr Willow CG St 5 Vault Toilet	<b>Address:</b>	61101 BANNING PARK RD	<b>Deferred Maintenance:</b>	\$1,482
<b>Facility Condition Index:</b>	0.12 - Good	<b>City Code:</b>	SANDSTONE	<b>Ext. Gross Area:</b>	30
<b>Building Code:</b>	R2900307050	<b>Cost Model Name:</b>	Vault Toilet	<b>Current Replacement Value:</b>	\$12,584
<b>Building Name:</b>	GenAndr Willow CG St20 Vault Toilet	<b>Address:</b>	61101 BANNING PARK RD	<b>Deferred Maintenance:</b>	\$2,472
<b>Facility Condition Index:</b>	0.20 - Fair	<b>City Code:</b>	SANDSTONE	<b>Ext. Gross Area:</b>	30
<b>Building Code:</b>	R2900307060	<b>Cost Model Name:</b>	Vault Toilet	<b>Current Replacement Value:</b>	\$13,328
<b>Building Name:</b>	GenAndr Willow CG St20 Vault Toilet	<b>Address:</b>	61101 BANNING PARK RD	<b>Deferred Maintenance:</b>	\$4,136
<b>Facility Condition Index:</b>	0.31 - Poor	<b>City Code:</b>	SANDSTONE	<b>Ext. Gross Area:</b>	30
<b>Building Code:</b>	R2900307070	<b>Cost Model Name:</b>	Vault Toilet	<b>Current Replacement Value:</b>	\$12,490
<b>Building Name:</b>	GenAndr Willow CG St37 Vault Toilet	<b>Address:</b>	61101 BANNING PARK RD	<b>Deferred Maintenance:</b>	\$2,297
<b>Facility Condition Index:</b>	0.18 - Fair	<b>City Code:</b>	SANDSTONE	<b>Ext. Gross Area:</b>	30
<b>Building Code:</b>	R2900307080	<b>Cost Model Name:</b>	Vault Toilet	<b>Current Replacement Value:</b>	\$12,490
<b>Building Name:</b>	GenAndr Willow CG St37 Vault Toilet	<b>Address:</b>	61101 BANNING PARK RD	<b>Deferred Maintenance:</b>	\$1,682
<b>Facility Condition Index:</b>	0.13 - Good	<b>City Code:</b>	SANDSTONE	<b>Ext. Gross Area:</b>	30
<b>Building Code:</b>	R2900307090	<b>Cost Model Name:</b>	Vault Toilet	<b>Current Replacement Value:</b>	\$12,490
<b>Building Name:</b>	GenAndr Willow Grp CG Vault Toilet	<b>Address:</b>	61101 BANNING PARK RD	<b>Deferred Maintenance:</b>	\$1,960
<b>Facility Condition Index:</b>	0.16 - Fair	<b>City Code:</b>	SANDSTONE	<b>Ext. Gross Area:</b>	30
<b>Building Code:</b>	R2900307100	<b>Cost Model Name:</b>	Vault Toilet	<b>Current Replacement Value:</b>	\$12,490
<b>Building Name:</b>	GenAndr Willow Grp CG Vault Toilet	<b>Address:</b>	61101 BANNING PARK RD	<b>Deferred Maintenance:</b>	\$1,843
<b>Facility Condition Index:</b>	0.15 - Good	<b>City Code:</b>	SANDSTONE	<b>Ext. Gross Area:</b>	30

**Building Code:** R2900307660  
**Building Name:** GenAndr SF Nursery Walk-in-Freezer  
**Facility Condition Index:** 0.03 - **Excellent**

**Cost Model Name:** Butler-style Warehouse Building  
**Address:** 85894 CO HWY 61  
**City Code:** WILLOW RIVER

**Current Replacement Value:** \$578,757  
**Deferred Maintenance:** \$15,059  
**Ext. Gross Area:** 3,062

**Site: R290101 - Bemidji Glidden**

**Building Code:** R2900100950  
**Building Name:** Bemidji Glidden Shop  
**Facility Condition Index:** 0.15 - **Good**

**Cost Model Name:** Single-story Work Facility  
**Address:** 7902 GLIDDEN RD NE  
**City Code:** BEMIDJI

**Current Replacement Value:** \$257,278  
**Deferred Maintenance:** \$37,869  
**Ext. Gross Area:** 1,171

**Building Code:** R2900100960  
**Building Name:** Bemidji Glidden Cold Storage  
**Facility Condition Index:** 0.15 - **Fair**

**Cost Model Name:** Butler-style Warehouse Building  
**Address:** 7902 GLIDDEN RD NE  
**City Code:** BEMIDJI

**Current Replacement Value:** \$419,294  
**Deferred Maintenance:** \$63,344  
**Ext. Gross Area:** 3,608

**Building Code:** R2900104670  
**Building Name:** Bemidji Glidden Oil House  
**Facility Condition Index:** 0.28 - **Fair**

**Cost Model Name:** Utility Shed  
**Address:** 7902 GLIDDEN RD NE  
**City Code:** BEMIDJI

**Current Replacement Value:** \$7,874  
**Deferred Maintenance:** \$2,231  
**Ext. Gross Area:** 57

**Site: R290102 - Bagley**

**Building Code:** R2900103340  
**Building Name:** Bagley 4-Stall Storage  
**Facility Condition Index:** 0.10 - **Good**

**Cost Model Name:** Single-story Work Facility  
**Address:** 36452 STATE 92  
**City Code:** BAGLEY

**Current Replacement Value:** \$114,948  
**Deferred Maintenance:** \$11,495  
**Ext. Gross Area:** 1,300

**Building Code:** R2900103360  
**Building Name:** Bagley Shop Office  
**Facility Condition Index:** 0.13 - **Good**

**Cost Model Name:** Single-story Work Facility  
**Address:** 36452 STATE 92  
**City Code:** BAGLEY

**Current Replacement Value:** \$584,808  
**Deferred Maintenance:** \$76,801  
**Ext. Gross Area:** 2,432

**Building Code:** R2900103480  
**Building Name:** Bagley Office  
**Facility Condition Index:** 0.13 - **Good**

**Cost Model Name:** Single-story Office/Public Access Facility  
**Address:** 36452 STATE 92  
**City Code:** BAGLEY

**Current Replacement Value:** \$458,520  
**Deferred Maintenance:** \$60,257  
**Ext. Gross Area:** 3,072

**Building Code:** R2900106720  
**Building Name:** Bagley Pump House  
**Facility Condition Index:** 0.15 - **Fair**

**Cost Model Name:** Utility Shed  
**Address:** 36452 STATE 92  
**City Code:** BAGLEY

**Current Replacement Value:** \$10,248  
**Deferred Maintenance:** \$1,540  
**Ext. Gross Area:** 80

**Building Code:** R2900107780  
**Building Name:** Bagley Cold Storage  
**Facility Condition Index:** 0.10 - **Good**

**Cost Model Name:** Single-story Work Facility  
**Address:** 36452 STATE 92  
**City Code:** BAGLEY

**Current Replacement Value:** \$68,170  
**Deferred Maintenance:** \$6,817  
**Ext. Gross Area:** 640

**Site: R290103 - Pine Island State Forest**

**Building Code:** R2900103700  
**Building Name:** Pine Island SF Lost River Cabin  
**Facility Condition Index:** 0.23 - **Fair**

**Cost Model Name:** Single-family Residence  
**Address:** 10.5 mi. E. of State 72 Lost River R  
**City Code:** KELLIHER

**Current Replacement Value:** \$69,823  
**Deferred Maintenance:** \$15,772  
**Ext. Gross Area:** 374

**Site: R290104 - Land O'Lakes State Forest**

**Building Code:** R2900108190  
**Building Name:** LO'Lakes SF Converse CG Ste 1 Vault  
**Facility Condition Index:** 0.32 - **Poor**

**Cost Model Name:** Vault Toilet  
**Address:** Washburn Lake solitude area  
**City Code:** BRAINERD

**Current Replacement Value:** \$17,449  
**Deferred Maintenance:** \$5,645  
**Ext. Gross Area:** 39

**Building Code:** R2900108200  
**Building Name:** LO'Lakes SF Converse CG Ste 8 Vault  
**Facility Condition Index:** 0.32 - **Poor**

**Cost Model Name:** Vault Toilet  
**Address:** C/o CUYUNA COUNTRY SRA 307 :  
**City Code:** IRONTON

**Current Replacement Value:** \$17,400  
**Deferred Maintenance:** \$5,548  
**Ext. Gross Area:** 42

**Building Code:** R2900108210  
**Building Name:** LO'Lakes SF Converse CG Ste18 Vault  
**Facility Condition Index:** 0.43 - **Poor**

**Cost Model Name:** Vault Toilet  
**Address:** C/o CUYUNA COUNTRY SRA 307 :  
**City Code:** IRONTON

**Current Replacement Value:** \$14,531  
**Deferred Maintenance:** \$6,189  
**Ext. Gross Area:** 35

**Building Code:** R2900108220  
**Building Name:** LO'Lakes SF Converse CG Ste30 Vault  
**Facility Condition Index:** 0.27 - **Fair**

**Cost Model Name:** Vault Toilet  
**Address:** C/o CUYUNA COUNTRY SRA 307 :  
**City Code:** IRONTON

**Current Replacement Value:** \$17,400  
**Deferred Maintenance:** \$4,693  
**Ext. Gross Area:** 42

**Building Code:** R2900108230  
**Building Name:** LO'Lakes SF Converse CG Adirondack  
**Facility Condition Index:** 0.30 - **Fair**

**Cost Model Name:** Open Air Shelter  
**Address:** C/o CUYUNA COUNTRY SRA 307 :  
**City Code:** IRONTON

**Current Replacement Value:** \$15,021  
**Deferred Maintenance:** \$4,497  
**Ext. Gross Area:** 96

**Building Code:** R2900300610  
**Building Name:** Land O'Lakes SF Washburn Lk Office  
**Facility Condition Index:** 0.18 - **Fair**

**Cost Model Name:** Single-story Office/Public Access Facility  
**Address:** 1145 MN HWY 6 NE  
**City Code:** OUTING

**Current Replacement Value:** \$485,542  
**Deferred Maintenance:** \$85,162  
**Ext. Gross Area:** 2,978

**Building Code:** R2900303270  
**Building Name:** Land O'Lakes SF Washburn Lk Oil Hse  
**Facility Condition Index:** 0.15 - **Good**

**Cost Model Name:** Utility Shed  
**Address:** 1145 STATE 6 NE  
**City Code:** OUTING

**Current Replacement Value:** \$15,511  
**Deferred Maintenance:** \$2,280  
**Ext. Gross Area:** 96

**Building Code:** R2900305500  
**Building Name:** LO'Lakes SF Ben Draper Fire Tower  
**Facility Condition Index:** 0.75 - **Crisis**

**Cost Model Name:** Tower  
**Address:** BEN DRAPER  
**City Code:** BRAINERD

**Current Replacement Value:** \$11,706  
**Deferred Maintenance:** \$8,779  
**Ext. Gross Area:** 2,750

**Building Code:** R2900306600  
**Building Name:** LO'Lakes SF Baker Lake CG Vault  
**Facility Condition Index:** 0.25 - **Fair**

**Cost Model Name:** Vault Toilet  
**Address:** Draper Rd ATV Trail  
**City Code:** BRAINERD

**Current Replacement Value:** \$17,400  
**Deferred Maintenance:** \$4,418  
**Ext. Gross Area:** 39

**Building Code:** R2901040010  
**Building Name:** Ben Draper Adirondack  
**Facility Condition Index:** 0.66 - **Crisis**

**Cost Model Name:** Open Air Shelter  
**Address:** BEN DRAPER  
**City Code:** BRAINERD

**Current Replacement Value:** \$8,742  
**Deferred Maintenance:** \$5,727  
**Ext. Gross Area:** 0

**Building Code:** R2901040020  
**Building Name:** LandOLks SF Moose River Adirondack  
**Facility Condition Index:** 0.66 - **Crisis**

**Cost Model Name:** Open Air Shelter  
**Address:** BEN DRAPER  
**City Code:** BRAINERD

**Current Replacement Value:** \$8,742  
**Deferred Maintenance:** \$5,727  
**Ext. Gross Area:** 0

**Site: R290105 - Lac Qui Parle WMA**

<b>Building Code:</b>	R2900402010	<b>Cost Model Name:</b>	Single-story Work Facility	<b>Current Replacement Value:</b>	\$952,423
<b>Building Name:</b>	Lac Qui Parle WMA Shop	<b>Address:</b>	14040 20TH ST NW	<b>Deferred Maintenance:</b>	\$347,201
<b>Facility Condition Index:</b>	0.36 - <b>Poor</b>	<b>City Code:</b>	WATSON	<b>Ext. Gross Area:</b>	2,424
<b>Building Code:</b>	R2900402080	<b>Cost Model Name:</b>	Butler-style Warehouse Building	<b>Current Replacement Value:</b>	\$190,783
<b>Building Name:</b>	Lac Qui Parle WMA Cold Storage	<b>Address:</b>	14040 20TH ST NW	<b>Deferred Maintenance:</b>	\$63,901
<b>Facility Condition Index:</b>	0.33 - <b>Poor</b>	<b>City Code:</b>	WATSON	<b>Ext. Gross Area:</b>	1,536
<b>Building Code:</b>	R2900402090	<b>Cost Model Name:</b>	Single-family Residence	<b>Current Replacement Value:</b>	\$1,565,944
<b>Building Name:</b>	Lac Qui Parle WMA Residence	<b>Address:</b>	14042 20TH ST NW	<b>Deferred Maintenance:</b>	\$622,662
<b>Facility Condition Index:</b>	0.40 - <b>Poor</b>	<b>City Code:</b>	WATSON	<b>Ext. Gross Area:</b>	3,224
<b>Building Code:</b>	R2900402670	<b>Cost Model Name:</b>	Single-story Work Facility	<b>Current Replacement Value:</b>	\$576,786
<b>Building Name:</b>	Lac Qui Parle WMA Cold Storage	<b>Address:</b>	14047 20TH ST NW	<b>Deferred Maintenance:</b>	\$190,339
<b>Facility Condition Index:</b>	0.33 - <b>Poor</b>	<b>City Code:</b>	WATSON	<b>Ext. Gross Area:</b>	7,040
<b>Building Code:</b>	R2900403790	<b>Cost Model Name:</b>	Single-story Work Facility	<b>Current Replacement Value:</b>	\$28,973
<b>Building Name:</b>	Lac Qui Parle WMA Cold Storage	<b>Address:</b>	14047 20TH ST NW	<b>Deferred Maintenance:</b>	\$9,561
<b>Facility Condition Index:</b>	0.33 - <b>Poor</b>	<b>City Code:</b>	WATSON	<b>Ext. Gross Area:</b>	352
<b>Building Code:</b>	R2900404110	<b>Cost Model Name:</b>	Single-story Office/Public Access Facility	<b>Current Replacement Value:</b>	\$1,564,963
<b>Building Name:</b>	Lac Qui Parle WMA Headquarters	<b>Address:</b>	14047 20TH ST NW	<b>Deferred Maintenance:</b>	\$222,123
<b>Facility Condition Index:</b>	0.14 - <b>Good</b>	<b>City Code:</b>	WATSON	<b>Ext. Gross Area:</b>	3,670
<b>Building Code:</b>	R2900404120	<b>Cost Model Name:</b>	Open Air Shelter	<b>Current Replacement Value:</b>	\$177,648
<b>Building Name:</b>	LQParle WMA Watson Picnic Shelter 2	<b>Address:</b>	14047 20TH ST NW	<b>Deferred Maintenance:</b>	\$62,144
<b>Facility Condition Index:</b>	0.35 - <b>Poor</b>	<b>City Code:</b>	WATSON	<b>Ext. Gross Area:</b>	612
<b>Building Code:</b>	R2900404130	<b>Cost Model Name:</b>	Single-story Restroom Facility	<b>Current Replacement Value:</b>	\$68,066
<b>Building Name:</b>	Lac Qui Parle WMA Watson Sanitation	<b>Address:</b>	14047 20TH ST NW	<b>Deferred Maintenance:</b>	\$22,462
<b>Facility Condition Index:</b>	0.33 - <b>Poor</b>	<b>City Code:</b>	WATSON	<b>Ext. Gross Area:</b>	270
<b>Building Code:</b>	R2900404600	<b>Cost Model Name:</b>	Butler-style Warehouse Building	<b>Current Replacement Value:</b>	\$341,102
<b>Building Name:</b>	Lac Qui Parle WMA Cold Storage	<b>Address:</b>	14006 20TH ST NW	<b>Deferred Maintenance:</b>	\$34,110
<b>Facility Condition Index:</b>	0.10 - <b>Good</b>	<b>City Code:</b>	WATSON	<b>Ext. Gross Area:</b>	2,880
<b>Building Code:</b>	R2900404620	<b>Cost Model Name:</b>	Open Air Shelter	<b>Current Replacement Value:</b>	\$35,572
<b>Building Name:</b>	LQParle WMA Watson Picnic Shelter 1	<b>Address:</b>	14047 20TH ST NW	<b>Deferred Maintenance:</b>	\$33,498
<b>Facility Condition Index:</b>	0.94 - <b>Crisis</b>	<b>City Code:</b>	WATSON	<b>Ext. Gross Area:</b>	144
<b>Building Code:</b>	R2900405080	<b>Cost Model Name:</b>	Single-story Work Facility	<b>Current Replacement Value:</b>	\$146,923
<b>Building Name:</b>	Lac Qui Parle WMA Residence Garage	<b>Address:</b>	14042 20TH ST NW	<b>Deferred Maintenance:</b>	\$8,779
<b>Facility Condition Index:</b>	0.06 - <b>Good</b>	<b>City Code:</b>	WATSON	<b>Ext. Gross Area:</b>	592
<b>Building Code:</b>	R2900405710	<b>Cost Model Name:</b>	Butler-style Warehouse Building	<b>Current Replacement Value:</b>	\$425,825
<b>Building Name:</b>	LQParle WMA Larson Cold Storage	<b>Address:</b>	14005 20TH ST NW	<b>Deferred Maintenance:</b>	\$116,986
<b>Facility Condition Index:</b>	0.27 - <b>Fair</b>	<b>City Code:</b>	WATSON	<b>Ext. Gross Area:</b>	3,283

**Building Code:** R2901050000  
**Building Name:** Killen Moist Soil Unit Pump House  
**Facility Condition Index:** 0.49 - **Poor**

**Cost Model Name:** Utility Shed  
**Address:** 14047 20TH ST NW  
**City Code:** WATSON

**Current Replacement Value:** \$43,555  
**Deferred Maintenance:** \$21,435  
**Ext. Gross Area:** 100

**Site: R290106 - Red Lake WMA**

**Building Code:** R2900100230  
**Building Name:** Red Lake WMA Norris Remote Residence  
**Facility Condition Index:** 0.18 - **Fair**

**Cost Model Name:** Single-family Residence  
**Address:** 2879 N ROOSEVELT RD  
**City Code:** WILLIAMS

**Current Replacement Value:** \$460,195  
**Deferred Maintenance:** \$83,766  
**Ext. Gross Area:** 1,928

**Building Code:** R2900100240  
**Building Name:** Red Lake WMA Norris Onsite Residence  
**Facility Condition Index:** 0.17 - **Fair**

**Cost Model Name:** Single-family Residence  
**Address:** 11536 FAUNCE BUTTERFIELD RD  
**City Code:** WILLIAMS

**Current Replacement Value:** \$602,381  
**Deferred Maintenance:** \$100,122  
**Ext. Gross Area:** 3,072

**Building Code:** R2900100280  
**Building Name:** Red Lake WMA Norris Shop  
**Facility Condition Index:** 0.29 - **Fair**

**Cost Model Name:** Single-story Work Facility  
**Address:** 11536 FAUNCE BUTTERFIELD RD  
**City Code:** WILLIAMS

**Current Replacement Value:** \$247,561  
**Deferred Maintenance:** \$72,104  
**Ext. Gross Area:** 1,048

**Building Code:** R2900100320  
**Building Name:** Red Lake WMA Norris Sanitation  
**Facility Condition Index:** 0.24 - **Fair**

**Cost Model Name:** Single-story Work Facility  
**Address:** 11536 FAUNCE BUTTERFIELD RD  
**City Code:** WILLIAMS

**Current Replacement Value:** \$210,651  
**Deferred Maintenance:** \$50,731  
**Ext. Gross Area:** 1,240

**Building Code:** R2900100330  
**Building Name:** Red Lake WMA Norris Garbage Shed  
**Facility Condition Index:** 0.33 - **Poor**

**Cost Model Name:** Utility Shed  
**Address:** 11536 FAUNCE BUTTERFIELD RD  
**City Code:** WILLIAMS

**Current Replacement Value:** \$15,446  
**Deferred Maintenance:** \$5,131  
**Ext. Gross Area:** 100

**Building Code:** R2900100340  
**Building Name:** Red Lake WMA Norris Office  
**Facility Condition Index:** 0.10 - **Good**

**Cost Model Name:** Low-rise Office Building, 2 to 4 story  
**Address:** 11536 FAUNCE BUTTERFIELD FO  
**City Code:** WILLIAMS

**Current Replacement Value:** \$664,689  
**Deferred Maintenance:** \$65,529  
**Ext. Gross Area:** 3,091

**Building Code:** R2900100350  
**Building Name:** Red Lake WMA Norris Dining Hall  
**Facility Condition Index:** 0.38 - **Poor**

**Cost Model Name:** Single-story Office/Public Access Facility  
**Address:** 11536 FAUNCE BUTTERFIELD RD  
**City Code:** WILLIAMS

**Current Replacement Value:** \$288,661  
**Deferred Maintenance:** \$110,074  
**Ext. Gross Area:** 1,248

**Building Code:** R2900100360  
**Building Name:** Red Lake WMA Norris Blacksmith Shop  
**Facility Condition Index:** 0.69 - **Crisis**

**Cost Model Name:** Single-story Work Facility  
**Address:** 11536 FAUNCE BUTTERFIELD RD  
**City Code:** WILLIAMS

**Current Replacement Value:** \$72,824  
**Deferred Maintenance:** \$50,093  
**Ext. Gross Area:** 768

**Building Code:** R2900100370  
**Building Name:** Red Lake WMA Norris Pump House  
**Facility Condition Index:** 0.16 - **Fair**

**Cost Model Name:** Single-story Work Facility  
**Address:** 11536 FAUNCE BUTTERFIELD RD  
**City Code:** WILLIAMS

**Current Replacement Value:** \$76,774  
**Deferred Maintenance:** \$12,432  
**Ext. Gross Area:** 400

**Building Code:** R2900100380  
**Building Name:** Red Lake WMA Norris Old CCC shop  
**Facility Condition Index:** 0.87 - **Crisis**

**Cost Model Name:** Single-story Work Facility  
**Address:** 11536 FAUNCE BUTTERFIELD RD  
**City Code:** WILLIAMS

**Current Replacement Value:** \$171,456  
**Deferred Maintenance:** \$149,831  
**Ext. Gross Area:** 1,976



**Building Code:** R2900100390  
**Building Name:** Red Lake WMA Norris Wolf Shack  
**Facility Condition Index:** 0.18 - **Fair**

**Cost Model Name:** Single-story Hotel/Dorm  
**Address:** 11536 FAUNCE BUTTERFIELD RD  
**City Code:** WILLIAMS

**Current Replacement Value:** \$298,002  
**Deferred Maintenance:** \$53,505  
**Ext. Gross Area:** 1,000

**Building Code:** R2900100420  
**Building Name:** Red Lake WMA Norris Cabin  
**Facility Condition Index:** 0.46 - **Poor**

**Cost Model Name:** Single-family Residence  
**Address:** 11536 FAUNCE BUTTERFIELD RD  
**City Code:** WILLIAMS

**Current Replacement Value:** \$131,972  
**Deferred Maintenance:** \$60,980  
**Ext. Gross Area:** 480

**Building Code:** R2900100430  
**Building Name:** Red Lake WMA Norris Duplex  
**Facility Condition Index:** 0.11 - **Good**

**Cost Model Name:** Single-story Hotel/Dorm  
**Address:** 11536 FAUNCE BUTTERFIELD RD  
**City Code:** WILLIAMS

**Current Replacement Value:** \$558,330  
**Deferred Maintenance:** \$64,149  
**Ext. Gross Area:** 1,684

**Building Code:** R2900100440  
**Building Name:** Red Lake WMA Norris Oil House  
**Facility Condition Index:** 0.28 - **Fair**

**Cost Model Name:** Utility Shed  
**Address:** 11536 FAUNCE BUTTERFIELD RD  
**City Code:** WILLIAMS

**Current Replacement Value:** \$15,735  
**Deferred Maintenance:** \$4,434  
**Ext. Gross Area:** 84

**Building Code:** R2900100450  
**Building Name:** Red Lake WMA Norris SW Garage  
**Facility Condition Index:** 0.41 - **Poor**

**Cost Model Name:** Single-story Work Facility  
**Address:** 11536 FAUNCE BUTTERFIELD RD  
**City Code:** WILLIAMS

**Current Replacement Value:** \$72,453  
**Deferred Maintenance:** \$29,353  
**Ext. Gross Area:** 1,000

**Building Code:** R2900100460  
**Building Name:** Red Lake WMA Norris Asst Mgr Garage  
**Facility Condition Index:** 0.10 - **Good**

**Cost Model Name:** Single-story Work Facility  
**Address:** 2879 N ROOSEVELT RD  
**City Code:** WILLIAMS

**Current Replacement Value:** \$253,311  
**Deferred Maintenance:** \$25,331  
**Ext. Gross Area:** 1,580

**Building Code:** R2900100830  
**Building Name:** Red Lake WMA Norris CCC Rec Hall  
**Facility Condition Index:** 0.20 - **Fair**

**Cost Model Name:** Single-story Work Facility  
**Address:** 11536 FAUNCE BUTTERFIELD RD  
**City Code:** WILLIAMS

**Current Replacement Value:** \$500,087  
**Deferred Maintenance:** \$98,457  
**Ext. Gross Area:** 2,220

**Building Code:** R2900100840  
**Building Name:** Red Lake WMA Norris Tool House  
**Facility Condition Index:** 0.23 - **Fair**

**Cost Model Name:** Single-story Work Facility  
**Address:** 11536 FAUNCE BUTTERFIELD RD  
**City Code:** WILLIAMS

**Current Replacement Value:** \$303,293  
**Deferred Maintenance:** \$69,568  
**Ext. Gross Area:** 1,480

**Building Code:** R2900100990  
**Building Name:** Red Lake WMA Oaks Cabin  
**Facility Condition Index:** 1.00 - **Crisis**

**Cost Model Name:** Single-family Residence  
**Address:** 11536 FAUNCE BUTTERFIELD FO  
**City Code:** WILLIAMS

**Current Replacement Value:** \$10,022  
**Deferred Maintenance:** \$10,022  
**Ext. Gross Area:** 252

**Building Code:** R2900101060  
**Building Name:** Red Lake WMA Gates Corner Cabin  
**Facility Condition Index:** 0.65 - **Crisis**

**Cost Model Name:** Single-family Residence  
**Address:** 11536 FAUNCE BUTTERFIELD FO  
**City Code:** WILLIAMS

**Current Replacement Value:** \$19,741  
**Deferred Maintenance:** \$12,766  
**Ext. Gross Area:** 196

**Building Code:** R2900101080  
**Building Name:** Red Lake WMA Blue Kettle Trl Cabin  
**Facility Condition Index:** 0.40 - **Poor**

**Cost Model Name:** Single-family Residence  
**Address:** 11536 FAUNCE BUTTERFIELD FO  
**City Code:** WILLIAMS

**Current Replacement Value:** \$31,361  
**Deferred Maintenance:** \$12,643  
**Ext. Gross Area:** 182

**Building Code:** R2900104370  
**Building Name:** Red Lake WMA Norris Metal Building  
**Facility Condition Index:** 0.17 - **Fair**

**Cost Model Name:** Butler-style Warehouse Building  
**Address:** 11536 FAUNCE BUTTERFIELD RD  
**City Code:** WILLIAMS

**Current Replacement Value:** \$180,791  
**Deferred Maintenance:** \$31,316  
**Ext. Gross Area:** 2,048

**Building Code:** R2900105210  
**Building Name:** Red Lake WMA Norris Picnic Shel 1  
**Facility Condition Index:** 0.10 - **Good**

**Building Code:** R2900106570  
**Building Name:** Red Lake WMA Norris Gas Building  
**Facility Condition Index:** 0.13 - **Good**

**Building Code:** R2901060020  
**Building Name:** Red Lake WMA Chicken Coop  
**Facility Condition Index:** 0.75 - **Crisis**

**Cost Model Name:** Open Air Shelter  
**Address:** 11536 FAUNCE BUTTERFIELD RD  
**City Code:** WILLIAMS

**Cost Model Name:** Utility Shed  
**Address:** 11536 FAUNCE BUTTERFIELD RD  
**City Code:** WILLIAMS

**Cost Model Name:** Utility Shed  
**Address:** 11536 Faunce Butterfield Rd SW  
**City Code:** WILLIAMS

**Current Replacement Value:** \$51,245  
**Deferred Maintenance:** \$5,124  
**Ext. Gross Area:** 800

**Current Replacement Value:** \$76,986  
**Deferred Maintenance:** \$9,678  
**Ext. Gross Area:** 156

**Current Replacement Value:** \$24,608  
**Deferred Maintenance:** \$18,445  
**Ext. Gross Area:** 128

**Site: R290107 - Roseau River WMA**

**Building Code:** R2900100080  
**Building Name:** Roseau River WMA Wildlife Shed  
**Facility Condition Index:** 0.75 - **Crisis**

**Building Code:** R2900100470  
**Building Name:** Roseau River WMA HQ Granary Storage  
**Facility Condition Index:** 0.10 - **Good**

**Building Code:** R2900100520  
**Building Name:** Roseau River WMA Double Quonset  
**Facility Condition Index:** 0.46 - **Poor**

**Building Code:** R2900100530  
**Building Name:** Roseau River WMA Metal Storage Shed  
**Facility Condition Index:** 0.11 - **Good**

**Building Code:** R2900100540  
**Building Name:** Roseau River WMA Office  
**Facility Condition Index:** 0.15 - **Fair**

**Building Code:** R2900100550  
**Building Name:** Roseau River WMA Shop  
**Facility Condition Index:** 0.19 - **Fair**

**Building Code:** R2900100560  
**Building Name:** Roseau River WMA Residence Near Ofc  
**Facility Condition Index:** 0.16 - **Fair**

**Building Code:** R2900100570  
**Building Name:** Roseau River WMA Granary Storage  
**Facility Condition Index:** 0.33 - **Poor**

**Cost Model Name:** Utility Shed  
**Address:** 27952 400TH ST  
**City Code:** ROSEAU

**Cost Model Name:** Utility Shed  
**Address:** 27952 400TH ST  
**City Code:** ROSEAU

**Cost Model Name:** Butler-style Warehouse Building  
**Address:** 27952 400TH ST  
**City Code:** ROSEAU

**Cost Model Name:** Single-story Work Facility  
**Address:** 27952 400TH ST  
**City Code:** ROSEAU

**Cost Model Name:** Low-rise Office Building, 2 to 4 story  
**Address:** 27952 400TH ST  
**City Code:** ROSEAU

**Cost Model Name:** Low-rise Office Building, 2 to 4 story  
**Address:** 27952 400TH ST  
**City Code:** ROSEAU

**Cost Model Name:** Single-family Residence  
**Address:** 39943 280TH AVE  
**City Code:** ROSEAU

**Cost Model Name:** Utility Shed  
**Address:** 27952 400TH ST  
**City Code:** ROSEAU

**Current Replacement Value:** \$26,933  
**Deferred Maintenance:** \$20,199  
**Ext. Gross Area:** 140

**Current Replacement Value:** \$54,001  
**Deferred Maintenance:** \$5,400  
**Ext. Gross Area:** 254

**Current Replacement Value:** \$733,555  
**Deferred Maintenance:** \$339,429  
**Ext. Gross Area:** 3,296

**Current Replacement Value:** \$884,013  
**Deferred Maintenance:** \$97,648  
**Ext. Gross Area:** 4,000

**Current Replacement Value:** \$815,483  
**Deferred Maintenance:** \$126,224  
**Ext. Gross Area:** 2,393

**Current Replacement Value:** \$1,011,458  
**Deferred Maintenance:** \$195,047  
**Ext. Gross Area:** 2,800

**Current Replacement Value:** \$967,872  
**Deferred Maintenance:** \$153,371  
**Ext. Gross Area:** 3,672

**Current Replacement Value:** \$54,001  
**Deferred Maintenance:** \$17,820  
**Ext. Gross Area:** 254

**Building Code:** R2900101100  
**Building Name:** Roseau River WMA Granary Storage  
**Facility Condition Index:** 0.30 - **Poor**

**Cost Model Name:** Utility Shed  
**Address:** 27952 400TH ST  
**City Code:** ROSEAU

**Current Replacement Value:** \$25,197  
**Deferred Maintenance:** \$7,582  
**Ext. Gross Area:** 152

**Building Code:** R2900103800  
**Building Name:** Roseau River WMA Residence  
**Facility Condition Index:** 0.21 - **Fair**

**Cost Model Name:** Single-family Residence  
**Address:** 27909 400TH ST  
**City Code:** ROSEAU

**Current Replacement Value:** \$1,150,176  
**Deferred Maintenance:** \$235,866  
**Ext. Gross Area:** 2,912

**Building Code:** R2900104460  
**Building Name:** Roseau River WMA Office Pump House  
**Facility Condition Index:** 0.13 - **Good**

**Cost Model Name:** Utility Shed  
**Address:** 27952 400TH ST  
**City Code:** ROSEAU

**Current Replacement Value:** \$74,416  
**Deferred Maintenance:** \$9,927  
**Ext. Gross Area:** 42

**Building Code:** R2900105200  
**Building Name:** Roseau River WMA Pump House  
**Facility Condition Index:** 0.27 - **Fair**

**Cost Model Name:** Utility Shed  
**Address:** 27952 400TH ST  
**City Code:** ROSEAU

**Current Replacement Value:** \$16,074  
**Deferred Maintenance:** \$4,374  
**Ext. Gross Area:** 80

**Building Code:** R2900105300  
**Building Name:** Roseau River WMA Granary Storage  
**Facility Condition Index:** 0.10 - **Good**

**Cost Model Name:** Utility Shed  
**Address:** 27952 400TH ST  
**City Code:** ROSEAU

**Current Replacement Value:** \$58,914  
**Deferred Maintenance:** \$5,891  
**Ext. Gross Area:** 176

**Building Code:** R2900105310  
**Building Name:** Roseau River WMA Granary Storage  
**Facility Condition Index:** 0.10 - **Good**

**Cost Model Name:** Utility Shed  
**Address:** 27952 400TH ST  
**City Code:** ROSEAU

**Current Replacement Value:** \$29,457  
**Deferred Maintenance:** \$2,946  
**Ext. Gross Area:** 122

**Building Code:** R2900105320  
**Building Name:** Roseau River WMA Granary Storage  
**Facility Condition Index:** 0.10 - **Good**

**Cost Model Name:** Utility Shed  
**Address:** 27952 400TH ST  
**City Code:** ROSEAU

**Current Replacement Value:** \$297,116  
**Deferred Maintenance:** \$29,712  
**Ext. Gross Area:** 706

**Building Code:** R2900107670  
**Building Name:** Roseau River WMA Granary Storage  
**Facility Condition Index:** 0.33 - **Poor**

**Cost Model Name:** Utility Shed  
**Address:** 27952 400TH ST  
**City Code:** ROSEAU

**Current Replacement Value:** \$22,453  
**Deferred Maintenance:** \$7,409  
**Ext. Gross Area:** 143

**Site: R290108 - Thief Lake WMA**

**Building Code:** R2900100260  
**Building Name:** Thief Lake WMA Office Picnic Shel 1  
**Facility Condition Index:** 0.29 - **Fair**

**Cost Model Name:** Open Air Shelter  
**Address:** 42280 240TH AVE NE  
**City Code:** MIDDLE RIVER

**Current Replacement Value:** \$16,440  
**Deferred Maintenance:** \$4,786  
**Ext. Gross Area:** 288

**Building Code:** R2900100670  
**Building Name:** Thief Lake WMA Barracks Office  
**Facility Condition Index:** 0.14 - **Good**

**Cost Model Name:** Low-rise Office Building, 2 to 4 story  
**Address:** 42280 240TH AVE NE  
**City Code:** MIDDLE RIVER

**Current Replacement Value:** \$745,569  
**Deferred Maintenance:** \$103,909  
**Ext. Gross Area:** 3,091

**Building Code:** R2900100680  
**Building Name:** Thief Lake WMA Office Log Residence  
**Facility Condition Index:** 0.10 - **Good**

**Cost Model Name:** Single-family Residence  
**Address:** 42280 240TH AVE NE  
**City Code:** MIDDLE RIVER

**Current Replacement Value:** \$943,823  
**Deferred Maintenance:** \$94,778  
**Ext. Gross Area:** 2,906

**Building Code:** R2900100690  
**Building Name:** Thief Lake WMA Residence Near Dam  
**Facility Condition Index:** 0.13 - **Good**

**Cost Model Name:** Single-family Residence  
**Address:** 42280 240TH AVE NE  
**City Code:** MIDDLE RIVER

**Current Replacement Value:** \$535,999  
**Deferred Maintenance:** \$69,116  
**Ext. Gross Area:** 2,448

**Building Code:** R2900100710  
**Building Name:** Thief Lake WMA Office Area Garage  
**Facility Condition Index:** 0.63 - **Crisis**

**Cost Model Name:** Utility Shed  
**Address:** 42280 240TH AVE NE  
**City Code:** MIDDLE RIVER

**Current Replacement Value:** \$57,345  
**Deferred Maintenance:** \$36,260  
**Ext. Gross Area:** 252

**Building Code:** R2900100730  
**Building Name:** Thief Lake WMA Office Granary Stor  
**Facility Condition Index:** 0.10 - **Good**

**Cost Model Name:** Utility Shed  
**Address:** 42280 240TH AVE NE  
**City Code:** MIDDLE RIVER

**Current Replacement Value:** \$21,111  
**Deferred Maintenance:** \$2,111  
**Ext. Gross Area:** 154

**Building Code:** R2900100740  
**Building Name:** Thief Lake WMA Office Granary Stor  
**Facility Condition Index:** 0.10 - **Good**

**Cost Model Name:** Utility Shed  
**Address:** 42280 240TH AVE NE  
**City Code:** MIDDLE RIVER

**Current Replacement Value:** \$21,111  
**Deferred Maintenance:** \$2,111  
**Ext. Gross Area:** 154

**Building Code:** R2900100750  
**Building Name:** Thief Lake WMA Office Granary Stor  
**Facility Condition Index:** 0.10 - **Good**

**Cost Model Name:** Utility Shed  
**Address:** 42280 240TH AVE NE  
**City Code:** MIDDLE RIVER

**Current Replacement Value:** \$42,222  
**Deferred Maintenance:** \$4,222  
**Ext. Gross Area:** 255

**Building Code:** R2900100760  
**Building Name:** Thief Lake WMA Office Area Garage  
**Facility Condition Index:** 0.42 - **Poor**

**Cost Model Name:** Utility Shed  
**Address:** 42280 240TH AVE NE  
**City Code:** MIDDLE RIVER

**Current Replacement Value:** \$43,525  
**Deferred Maintenance:** \$18,280  
**Ext. Gross Area:** 240

**Building Code:** R2900100810  
**Building Name:** Thief Lake WMA Office  
**Facility Condition Index:** 0.12 - **Good**

**Cost Model Name:** Single-story Office/Public Access Facility  
**Address:** 42280 240TH AVE NE  
**City Code:** MIDDLE RIVER

**Current Replacement Value:** \$515,485  
**Deferred Maintenance:** \$64,015  
**Ext. Gross Area:** 1,535

**Building Code:** R2900100820  
**Building Name:** Thief Lake WMA Office Pump House  
**Facility Condition Index:** 0.11 - **Good**

**Cost Model Name:** Utility Shed  
**Address:** 42280 240TH AVE NE  
**City Code:** MIDDLE RIVER

**Current Replacement Value:** \$117,750  
**Deferred Maintenance:** \$12,895  
**Ext. Gross Area:** 170

**Building Code:** R2900104610  
**Building Name:** Thief Lake WMA Shop  
**Facility Condition Index:** 0.10 - **Good**

**Cost Model Name:** Butler-style Warehouse Building  
**Address:** 42280 240TH AVE NE  
**City Code:** MIDDLE RIVER

**Current Replacement Value:** \$1,089,602  
**Deferred Maintenance:** \$114,372  
**Ext. Gross Area:** 6,900

**Building Code:** R2900105070  
**Building Name:** Thief Lake WMA Office Cold Storage  
**Facility Condition Index:** 0.09 - **Good**

**Cost Model Name:** Open Air Shelter  
**Address:** 42280 240TH AVE NE  
**City Code:** MIDDLE RIVER

**Current Replacement Value:** \$19,338  
**Deferred Maintenance:** \$1,809  
**Ext. Gross Area:** 156

**Building Code:** R2900105080  
**Building Name:** Thief Lake WMA Office Granary Stor  
**Facility Condition Index:** 0.10 - **Good**

**Cost Model Name:** Utility Shed  
**Address:** 42280 240TH AVE NE  
**City Code:** MIDDLE RIVER

**Current Replacement Value:** \$42,222  
**Deferred Maintenance:** \$4,222  
**Ext. Gross Area:** 255

**Building Code:** R2900107420  
**Building Name:** Thief Lake WMA Farm Residnce Garage  
**Facility Condition Index:** 0.27 - **Fair**

**Cost Model Name:** Single-story Work Facility  
**Address:** 42280 240TH AVE NE  
**City Code:** MIDDLE RIVER

**Current Replacement Value:** \$62,966  
**Deferred Maintenance:** \$17,095  
**Ext. Gross Area:** 625

**Building Code:** R2900107430  
**Building Name:** Thief Lake WMA Farm Residence  
**Facility Condition Index:** 0.11 - **Good**

**Building Code:** R2900107490  
**Building Name:** Thief Lake WMA Farm Barn  
**Facility Condition Index:** 0.19 - **Fair**

**Building Code:** R2900107500  
**Building Name:** Thief Lake WMA Farm Quonset  
**Facility Condition Index:** 0.10 - **Good**

**Building Code:** R2900107510  
**Building Name:** Thief Lake WMA Farm Oil House  
**Facility Condition Index:** 0.24 - **Fair**

**Building Code:** R2900107520  
**Building Name:** Thief Lake WMA Farm Barn Silo  
**Facility Condition Index:** 0.33 - **Poor**

**Building Code:** R2900107530  
**Building Name:** Thief Lake WMA Farm Metal Shop  
**Facility Condition Index:** 0.10 - **Good**

**Building Code:** R2900107540  
**Building Name:** Thief Lake WMA Granary Store  
**Facility Condition Index:** 0.10 - **Good**

**Building Code:** R2900107580  
**Building Name:** Thief Lake WMA Granary Storage  
**Facility Condition Index:** 0.10 - **Good**

**Building Code:** R2900108830  
**Building Name:** Thief Lake WMA North Vault Toilet  
**Facility Condition Index:** 0.10 - **Good**

**Cost Model Name:** Single-family Residence  
**Address:** 42280 240TH AVE NE  
**City Code:** MIDDLE RIVER

**Cost Model Name:** Butler-style Warehouse Building  
**Address:** 42280 240TH AVE NE  
**City Code:** MIDDLE RIVER

**Cost Model Name:** Butler-style Warehouse Building  
**Address:** 42280 240TH AVE NE  
**City Code:** MIDDLE RIVER

**Cost Model Name:** Utility Shed  
**Address:** 42280 240TH AVE NE  
**City Code:** MIDDLE RIVER

**Cost Model Name:** Utility Shed  
**Address:** 42280 240TH AVE NE  
**City Code:** MIDDLE RIVER

**Cost Model Name:** Butler-style Warehouse Building  
**Address:** 42280 240TH AVE NE  
**City Code:** MIDDLE RIVER

**Cost Model Name:** Utility Shed  
**Address:** 42280 240TH AVE NE  
**City Code:** MIDDLE RIVER

**Cost Model Name:** Utility Shed  
**Address:** 42280 240TH AVE NE  
**City Code:** MIDDLE RIVER

**Cost Model Name:** Vault Toilet  
**Address:** 42280 240TH AVE NE  
**City Code:** MIDDLE RIVER

**Current Replacement Value:** \$866,845  
**Deferred Maintenance:** \$95,151  
**Ext. Gross Area:** 3,780

**Current Replacement Value:** \$434,609  
**Deferred Maintenance:** \$83,451  
**Ext. Gross Area:** 2,501

**Current Replacement Value:** \$187,596  
**Deferred Maintenance:** \$18,760  
**Ext. Gross Area:** 2,100

**Current Replacement Value:** \$19,837  
**Deferred Maintenance:** \$4,696  
**Ext. Gross Area:** 99

**Current Replacement Value:** \$48,569  
**Deferred Maintenance:** \$16,028  
**Ext. Gross Area:** 230

**Current Replacement Value:** \$373,626  
**Deferred Maintenance:** \$37,363  
**Ext. Gross Area:** 2,597

**Current Replacement Value:** \$42,222  
**Deferred Maintenance:** \$4,222  
**Ext. Gross Area:** 255

**Current Replacement Value:** \$37,997  
**Deferred Maintenance:** \$3,800  
**Ext. Gross Area:** 200

**Current Replacement Value:** \$19,797  
**Deferred Maintenance:** \$1,980  
**Ext. Gross Area:** 48

**Site: R290109 - Heartland State Trail**

**Building Code:** R2900106740  
**Building Name:** Heartland ST Nevis Picnic Shelter  
**Facility Condition Index:** 0.10 - **Good**

**Building Code:** R2900106750  
**Building Name:** Heartland ST Dorset Picnic Shelter  
**Facility Condition Index:** 0.10 - **Good**

**Cost Model Name:** Open Air Shelter  
**Address:** 603 1ST ST W  
**City Code:** PARK RAPIDS

**Cost Model Name:** Open Air Shelter  
**Address:** 603 1ST ST W  
**City Code:** PARK RAPIDS

**Current Replacement Value:** \$20,604  
**Deferred Maintenance:** \$2,060  
**Ext. Gross Area:** 160

**Current Replacement Value:** \$71,795  
**Deferred Maintenance:** \$7,179  
**Ext. Gross Area:** 512

**Building Code:** R2900106760  
**Building Name:** Heartland ST Kabakona Picnic Shel  
**Facility Condition Index:** 0.12 - **Good**

**Cost Model Name:** Open Air Shelter  
**Address:** 603 1ST ST W  
**City Code:** PARK RAPIDS

**Current Replacement Value:** \$71,795  
**Deferred Maintenance:** \$8,635  
**Ext. Gross Area:** 512

**Building Code:** R2900106770  
**Building Name:** Heartland ST Akeley Picnic Shelter  
**Facility Condition Index:** 0.12 - **Good**

**Cost Model Name:** Open Air Shelter  
**Address:** ACKLEY  
**City Code:** NEVIS

**Current Replacement Value:** \$71,795  
**Deferred Maintenance:** \$8,635  
**Ext. Gross Area:** 512

**Site: R290110 - R J Dorer State Forest**

**Building Code:** R2900502700  
**Building Name:** RJDorer Zumbro Btm M Vault Toilet  
**Facility Condition Index:** 0.35 - **Poor**

**Cost Model Name:** Vault Toilet  
**Address:** 29223 CO 28 BLVD  
**City Code:** LAKE CITY

**Current Replacement Value:** \$26,535  
**Deferred Maintenance:** \$9,386  
**Ext. Gross Area:** 64

**Building Code:** R2900502710  
**Building Name:** RJDorer Zumbro Btm F Vault Toilet  
**Facility Condition Index:** 0.35 - **Poor**

**Cost Model Name:** Vault Toilet  
**Address:** 29223 CO 28 BLVD  
**City Code:** LAKE CITY

**Current Replacement Value:** \$26,535  
**Deferred Maintenance:** \$9,386  
**Ext. Gross Area:** 64

**Building Code:** R2900502720  
**Building Name:** RJDorer Zumbro Btm U Vault Toilet  
**Facility Condition Index:** 0.35 - **Poor**

**Cost Model Name:** Vault Toilet  
**Address:** 29223 CO 28 BLVD  
**City Code:** LAKE CITY

**Current Replacement Value:** \$26,709  
**Deferred Maintenance:** \$9,443  
**Ext. Gross Area:** 64

**Building Code:** R2900502730  
**Building Name:** RJDorer Zumbro Btm M Vault Toilet  
**Facility Condition Index:** 0.15 - **Fair**

**Cost Model Name:** Vault Toilet  
**Address:** 29223 CO 28 BLVD  
**City Code:** LAKE CITY

**Current Replacement Value:** \$26,200  
**Deferred Maintenance:** \$4,020  
**Ext. Gross Area:** 64

**Building Code:** R2900502740  
**Building Name:** RJDorer SF Snake Crk Vault Toilet  
**Facility Condition Index:** 0.15 - **Fair**

**Cost Model Name:** Vault Toilet  
**Address:** 2300 SILVER CREEK RD NE  
**City Code:** ROCHESTER

**Current Replacement Value:** \$27,245  
**Deferred Maintenance:** \$4,198  
**Ext. Gross Area:** 36

**Building Code:** R2900502750  
**Building Name:** RJDorer SF Kruger Vault Concrete  
**Facility Condition Index:** 0.33 - **Poor**

**Cost Model Name:** Vault Toilet  
**Address:** 29223 CO 28 BLVD  
**City Code:** LAKE CITY

**Current Replacement Value:** \$41,154  
**Deferred Maintenance:** \$13,581  
**Ext. Gross Area:** 64

**Building Code:** R2900502760  
**Building Name:** RJDorer SF Kruger Vault Concrete  
**Facility Condition Index:** 0.33 - **Poor**

**Cost Model Name:** Vault Toilet  
**Address:** 29223 CO 28 BLVD  
**City Code:** LAKE CITY

**Current Replacement Value:** \$41,154  
**Deferred Maintenance:** \$13,581  
**Ext. Gross Area:** 64

**Building Code:** R2900502770  
**Building Name:** RJDorer SF Kruger Vault Toilet  
**Facility Condition Index:** 0.14 - **Good**

**Cost Model Name:** Vault Toilet  
**Address:** 29223 CO 28 BLVD  
**City Code:** LAKE CITY

**Current Replacement Value:** \$26,812  
**Deferred Maintenance:** \$3,719  
**Ext. Gross Area:** 64

**Building Code:** R2900502780  
**Building Name:** RJDorer SF Kruger Vault Toilet  
**Facility Condition Index:** 0.14 - **Good**

**Cost Model Name:** Vault Toilet  
**Address:** 29223 CO 28 BLVD  
**City Code:** LAKE CITY

**Current Replacement Value:** \$26,200  
**Deferred Maintenance:** \$3,722  
**Ext. Gross Area:** 64



<b>Building Code:</b>	R2900502800	<b>Cost Model Name:</b>	Vault Toilet	<b>Current Replacement Value:</b>	\$23,149
<b>Building Name:</b>	RJDorer SF Wet Bark Vault Concrete	<b>Address:</b>	15954 CO RD 1	<b>Deferred Maintenance:</b>	\$17,362
<b>Facility Condition Index:</b>	0.75 - <b>Crisis</b>	<b>City Code:</b>	CALEDONIA	<b>Ext. Gross Area:</b>	36
<b>Building Code:</b>	R2900502810	<b>Cost Model Name:</b>	Vault Toilet	<b>Current Replacement Value:</b>	\$23,149
<b>Building Name:</b>	RJDorer SF Reno Unit Low Vault Conc	<b>Address:</b>	15954 CO RD 1	<b>Deferred Maintenance:</b>	\$17,362
<b>Facility Condition Index:</b>	0.75 - <b>Crisis</b>	<b>City Code:</b>	CALEDONIA	<b>Ext. Gross Area:</b>	36
<b>Building Code:</b>	R2900503350	<b>Cost Model Name:</b>	Open Air Shelter	<b>Current Replacement Value:</b>	\$47,205
<b>Building Name:</b>	RJDorer SF Zumbro Btm Picnic Shel 1	<b>Address:</b>	29223 CO 28 BLVD	<b>Deferred Maintenance:</b>	\$16,416
<b>Facility Condition Index:</b>	0.35 - <b>Poor</b>	<b>City Code:</b>	LAKE CITY	<b>Ext. Gross Area:</b>	384
<b>Building Code:</b>	R2900503360	<b>Cost Model Name:</b>	Open Air Shelter	<b>Current Replacement Value:</b>	\$66,905
<b>Building Name:</b>	RJDorer SF Kruger Picnic Shelter 1	<b>Address:</b>	29223 CO 28 BLVD	<b>Deferred Maintenance:</b>	\$20,161
<b>Facility Condition Index:</b>	0.30 - <b>Poor</b>	<b>City Code:</b>	LAKE CITY	<b>Ext. Gross Area:</b>	527
<b>Building Code:</b>	R2900503370	<b>Cost Model Name:</b>	Open Air Shelter	<b>Current Replacement Value:</b>	\$47,205
<b>Building Name:</b>	RJDorer SF Kruger Picnic Shelter 1	<b>Address:</b>	29223 CO 28 BLVD	<b>Deferred Maintenance:</b>	\$15,978
<b>Facility Condition Index:</b>	0.34 - <b>Poor</b>	<b>City Code:</b>	LAKE CITY	<b>Ext. Gross Area:</b>	384
<b>Building Code:</b>	R2900503660	<b>Cost Model Name:</b>	Open Air Shelter	<b>Current Replacement Value:</b>	\$42,674
<b>Building Name:</b>	RJDorer SF Kruger Picnic Shelter 1	<b>Address:</b>	29223 CO 28 BLVD	<b>Deferred Maintenance:</b>	\$14,083
<b>Facility Condition Index:</b>	0.33 - <b>Poor</b>	<b>City Code:</b>	LAKE CITY	<b>Ext. Gross Area:</b>	384
<b>Building Code:</b>	R2900503820	<b>Cost Model Name:</b>	Vault Toilet	<b>Current Replacement Value:</b>	\$27,112
<b>Building Name:</b>	RJDorer Zumbro Btm U Vault Toilet	<b>Address:</b>	29223 CO 28 BLVD	<b>Deferred Maintenance:</b>	\$4,652
<b>Facility Condition Index:</b>	0.17 - <b>Fair</b>	<b>City Code:</b>	LAKE CITY	<b>Ext. Gross Area:</b>	64
<b>Building Code:</b>	R2900503830	<b>Cost Model Name:</b>	Vault Toilet	<b>Current Replacement Value:</b>	\$26,002
<b>Building Name:</b>	RJDorer SF Kruger Vault Toilet	<b>Address:</b>	29223 CO 28 BLVD	<b>Deferred Maintenance:</b>	\$3,930
<b>Facility Condition Index:</b>	0.15 - <b>Fair</b>	<b>City Code:</b>	LAKE CITY	<b>Ext. Gross Area:</b>	64
<b>Building Code:</b>	R2900503840	<b>Cost Model Name:</b>	Vault Toilet	<b>Current Replacement Value:</b>	\$26,002
<b>Building Name:</b>	RJDorer SF Kruger Vault Toilet	<b>Address:</b>	29223 CO 28 BLVD	<b>Deferred Maintenance:</b>	\$3,703
<b>Facility Condition Index:</b>	0.14 - <b>Good</b>	<b>City Code:</b>	LAKE CITY	<b>Ext. Gross Area:</b>	64
<b>Building Code:</b>	R2900503850	<b>Cost Model Name:</b>	Open Air Shelter	<b>Current Replacement Value:</b>	\$138,225
<b>Building Name:</b>	RJDorer SF Zumbro Btm Picnic Shel 1	<b>Address:</b>	29223 CO 28 BLVD	<b>Deferred Maintenance:</b>	\$10,892
<b>Facility Condition Index:</b>	0.08 - <b>Good</b>	<b>City Code:</b>	LAKE CITY	<b>Ext. Gross Area:</b>	816
<b>Building Code:</b>	R2900504790	<b>Cost Model Name:</b>	Vault Toilet	<b>Current Replacement Value:</b>	\$41,154
<b>Building Name:</b>	RJDorer SF Vinegar Rdg Vault Concr	<b>Address:</b>	15954 CO RD 1	<b>Deferred Maintenance:</b>	\$13,581
<b>Facility Condition Index:</b>	0.33 - <b>Poor</b>	<b>City Code:</b>	CALEDONIA	<b>Ext. Gross Area:</b>	64
<b>Building Code:</b>	R2900504810	<b>Cost Model Name:</b>	Open Air Shelter	<b>Current Replacement Value:</b>	\$18,652
<b>Building Name:</b>	RJDorer SF Hay Crk Picnic Shelter 1	<b>Address:</b>	2300 SILVER CREEK RD NE	<b>Deferred Maintenance:</b>	\$3,797
<b>Facility Condition Index:</b>	0.20 - <b>Fair</b>	<b>City Code:</b>	ROCHESTER	<b>Ext. Gross Area:</b>	430

**Building Code:** R2900504870  
**Building Name:** RJDorer SF Reno Unit Low Vault Conc  
**Facility Condition Index:** 0.33 - **Poor**

**Building Code:** R2900504880  
**Building Name:** RJDorer SF Reno Unit Low Adirondack  
**Facility Condition Index:** 0.65 - **Crisis**

**Building Code:** R2900504890  
**Building Name:** RJDorer SF Reno Unit Up Adirondack  
**Facility Condition Index:** 0.75 - **Crisis**

**Building Code:** R2900504900  
**Building Name:** RJDorer SF Wet Bark Adirondack  
**Facility Condition Index:** 0.11 - **Good**

**Building Code:** R2900504940  
**Building Name:** RJDorer Zumbro Btm W F Vault Toilet  
**Facility Condition Index:** 0.15 - **Fair**

**Building Code:** R2900504950  
**Building Name:** RJDorer SF Zumbro Btm W Vault Concr  
**Facility Condition Index:** 0.33 - **Poor**

**Building Code:** R2900504960  
**Building Name:** RJDorer SF Zumbro Btm W Vault Concr  
**Facility Condition Index:** 0.33 - **Poor**

**Building Code:** R2900505370  
**Building Name:** RJDorer SF Zumbro Btm Cold Storage  
**Facility Condition Index:** 0.27 - **Fair**

**Building Code:** R2900505480  
**Building Name:** RJDorer SF Hay Crk Vault Concrete  
**Facility Condition Index:** 0.33 - **Poor**

**Building Code:** R2900505500  
**Building Name:** RJDorer SF Snake Crk Vault Concrete  
**Facility Condition Index:** 0.10 - **Good**

**Building Code:** R2901100010  
**Building Name:** Berekvam House  
**Facility Condition Index:** 0.76 - **Crisis**

**Building Code:** R2901100020  
**Building Name:** Berekvam Shed  
**Facility Condition Index:** 0.65 - **Crisis**

**Cost Model Name:** Vault Toilet  
**Address:** 15954 CO RD 1  
**City Code:** CALEDONIA

**Cost Model Name:** Open Air Shelter  
**Address:** 15954 CO RD 1  
**City Code:** CALEDONIA

**Cost Model Name:** Open Air Shelter  
**Address:** 15954 CO RD 1  
**City Code:** CALEDONIA

**Cost Model Name:** Open Air Shelter  
**Address:** 15954 CO RD 1  
**City Code:** CALEDONIA

**Cost Model Name:** Vault Toilet  
**Address:** 29223 CO 28 BLVD  
**City Code:** LAKE CITY

**Cost Model Name:** Vault Toilet  
**Address:** 29223 CO 28 BLVD  
**City Code:** LAKE CITY

**Cost Model Name:** Vault Toilet  
**Address:** 29223 CO 28 BLVD  
**City Code:** LAKE CITY

**Cost Model Name:** Utility Shed  
**Address:** 29223 CO 28 BLVD  
**City Code:** LAKE CITY

**Cost Model Name:** Vault Toilet  
**Address:** 2300 SILVER CREEK RD NE  
**City Code:** ROCHESTER

**Cost Model Name:** Vault Toilet  
**Address:** 2300 SILVER CREEK RD NE  
**City Code:** ROCHESTER

**Cost Model Name:** Single-family Residence  
**Address:** 38468 270th ST  
**City Code:** PETERSON

**Cost Model Name:** Utility Shed  
**Address:** 38468 270TH ST  
**City Code:** PETERSON

**Current Replacement Value:** \$32,795  
**Deferred Maintenance:** \$10,822  
**Ext. Gross Area:** 51

**Current Replacement Value:** \$21,555  
**Deferred Maintenance:** \$13,970  
**Ext. Gross Area:** 144

**Current Replacement Value:** \$16,957  
**Deferred Maintenance:** \$12,718  
**Ext. Gross Area:** 115

**Current Replacement Value:** \$37,987  
**Deferred Maintenance:** \$4,307  
**Ext. Gross Area:** 210

**Current Replacement Value:** \$26,200  
**Deferred Maintenance:** \$4,020  
**Ext. Gross Area:** 64

**Current Replacement Value:** \$41,154  
**Deferred Maintenance:** \$13,581  
**Ext. Gross Area:** 64

**Current Replacement Value:** \$41,154  
**Deferred Maintenance:** \$13,581  
**Ext. Gross Area:** 64

**Current Replacement Value:** \$20,834  
**Deferred Maintenance:** \$5,673  
**Ext. Gross Area:** 160

**Current Replacement Value:** \$31,135  
**Deferred Maintenance:** \$10,275  
**Ext. Gross Area:** 48

**Current Replacement Value:** \$34,378  
**Deferred Maintenance:** \$3,438  
**Ext. Gross Area:** 53

**Current Replacement Value:** \$97,781  
**Deferred Maintenance:** \$73,893  
**Ext. Gross Area:** 384

**Current Replacement Value:** \$50,843  
**Deferred Maintenance:** \$33,031  
**Ext. Gross Area:** 196

**Site: R290111 - Crow Wing State Forest**

**Building Code:** R2900305480  
**Building Name:** CWSF Greer Lk CG Fish Cleaning Hse  
**Facility Condition Index:** 0.89 - **Crisis**

**Cost Model Name:** Utility Shed  
**Address:** 17447 GREER LAKE RD  
**City Code:** CROSBY

**Current Replacement Value:** \$29,525  
**Deferred Maintenance:** \$26,389  
**Ext. Gross Area:** 140

**Building Code:** R2900305490  
**Building Name:** CWSF Greer Lake CG Cold Storage  
**Facility Condition Index:** 0.42 - **Poor**

**Cost Model Name:** Utility Shed  
**Address:** 17447 GREER LAKE RD  
**City Code:** CROSBY

**Current Replacement Value:** \$8,211  
**Deferred Maintenance:** \$3,445  
**Ext. Gross Area:** 48

**Building Code:** R2900308330  
**Building Name:** CWSF Greer Lake CG Vault Concrete  
**Facility Condition Index:** 0.25 - **Fair**

**Cost Model Name:** Vault Toilet  
**Address:** 17447 GREER LAKE RD  
**City Code:** CROSBY

**Current Replacement Value:** \$12,873  
**Deferred Maintenance:** \$3,162  
**Ext. Gross Area:** 33

**Building Code:** R2900308340  
**Building Name:** CWSF Greer Lake CG Vault Concrete  
**Facility Condition Index:** 0.10 - **Good**

**Cost Model Name:** Vault Toilet  
**Address:** 17447 GREER LAKE RD  
**City Code:** CROSBY

**Current Replacement Value:** \$23,554  
**Deferred Maintenance:** \$2,355  
**Ext. Gross Area:** 51

**Building Code:** R2900308350  
**Building Name:** CWSF Greer Lake CG 6 Vault Concrete  
**Facility Condition Index:** 0.24 - **Fair**

**Cost Model Name:** Vault Toilet  
**Address:** 17447 GREER LAKE RD  
**City Code:** CROSBY

**Current Replacement Value:** \$12,873  
**Deferred Maintenance:** \$3,080  
**Ext. Gross Area:** 33

**Building Code:** R2900308360  
**Building Name:** CWSF Greer Lake CG 24 Vault Concret  
**Facility Condition Index:** 0.24 - **Fair**

**Cost Model Name:** Vault Toilet  
**Address:** 17447 GREER LAKE RD  
**City Code:** CROSBY

**Current Replacement Value:** \$12,873  
**Deferred Maintenance:** \$3,080  
**Ext. Gross Area:** 33

**Site: R290112 - Bowstring State Forest**

**Building Code:** R2900206310  
**Building Name:** Bowstring Moose Lk CG Vault Toilet  
**Facility Condition Index:** 0.25 - **Fair**

**Cost Model Name:** Vault Toilet  
**Address:** 880 GARY ST  
**City Code:** CALUMET

**Current Replacement Value:** \$12,936  
**Deferred Maintenance:** \$3,292  
**Ext. Gross Area:** 30

**Building Code:** R2900206320  
**Building Name:** Bowstring Moose Lk CG Vault Toilet  
**Facility Condition Index:** 0.25 - **Fair**

**Cost Model Name:** Vault Toilet  
**Address:** 880 GARY ST  
**City Code:** CALUMET

**Current Replacement Value:** \$12,827  
**Deferred Maintenance:** \$3,256  
**Ext. Gross Area:** 30

**Building Code:** R2900208300  
**Building Name:** Bowstring Cottonwd Lk CG Vault Toil  
**Facility Condition Index:** 0.35 - **Poor**

**Cost Model Name:** Vault Toilet  
**Address:** 880 GARY ST  
**City Code:** CALUMET

**Current Replacement Value:** \$16,326  
**Deferred Maintenance:** \$5,735  
**Ext. Gross Area:** 30

**Site: R290114 - Grand Portage State Forest**

**Building Code:** R2900207800  
**Building Name:** Grnd Port SF Esther Lk CG Vault  
**Facility Condition Index:** 0.26 - **Fair**

**Cost Model Name:** Vault Toilet  
**Address:** 1127 ESTER LAKE RD  
**City Code:** HOVLAND

**Current Replacement Value:** \$20,725  
**Deferred Maintenance:** \$5,353  
**Ext. Gross Area:** 42

**Building Code:** R2900207810  
**Building Name:** Grnd Port SF McFarl Lk CG Vault  
**Facility Condition Index:** 0.21 - **Fair**

**Building Code:** R2900207820  
**Building Name:** Grnd Port SF Devilfish CG Vault  
**Facility Condition Index:** 0.10 - **Good**

**Cost Model Name:** Vault Toilet  
**Address:** 3505 ARROWHEAD TRAIL  
**City Code:** HOVLAND

**Cost Model Name:** Vault Toilet  
**Address:** 951 ESTER LAKE RD  
**City Code:** HOVLAND

**Current Replacement Value:** \$20,725  
**Deferred Maintenance:** \$4,323  
**Ext. Gross Area:** 42

**Current Replacement Value:** \$20,725  
**Deferred Maintenance:** \$2,029  
**Ext. Gross Area:** 42

**Site: R290115 - R1 HQ Bemidji**

**Building Code:** R2900100010  
**Building Name:** Bemidji R1 HQ Main Office  
**Facility Condition Index:** 0.29 - **Fair**

**Building Code:** R2900100020  
**Building Name:** Bemidji R1 HQ Enforcement Garage  
**Facility Condition Index:** 0.19 - **Fair**

**Building Code:** R2900104350  
**Building Name:** Bemidji R1 HQ Shop  
**Facility Condition Index:** 0.24 - **Fair**

**Building Code:** R2900105250  
**Building Name:** Bemidji R1 HQ HazMat Storage  
**Facility Condition Index:** 0.75 - **Crisis**

**Building Code:** R2900105260  
**Building Name:** Bemidji R1 HQ HazMat Storage  
**Facility Condition Index:** 0.75 - **Crisis**

**Building Code:** R2900105270  
**Building Name:** Bemidji R1 HQ CCM Office  
**Facility Condition Index:** 0.18 - **Fair**

**Building Code:** R2900107240  
**Building Name:** Bemidji R1 HQ Annex Office  
**Facility Condition Index:** 0.19 - **Fair**

**Cost Model Name:** Low-rise Office Building, 2 to 4 story  
**Address:** 2115 BIRCHMONT BEACH RD NE  
**City Code:** BEMIDJI

**Cost Model Name:** Single-story Work Facility  
**Address:** 2115 BIRCHMONT BEACH RD NE  
**City Code:** BEMIDJI

**Cost Model Name:** Low-rise Office Building, 2 to 4 story  
**Address:** 2115 BIRCHMONT BEACH RD NE  
**City Code:** BEMIDJI

**Cost Model Name:** Utility Shed  
**Address:** 2115 BIRCHMONT BEACH RD NE  
**City Code:** BEMIDJI

**Cost Model Name:** Utility Shed  
**Address:** 2115 BIRCHMONT BEACH RD NE  
**City Code:** BEMIDJI

**Cost Model Name:** Single-story Work Facility  
**Address:** 2115 BIRCHMONT BEACH RD NE  
**City Code:** BEMIDJI

**Cost Model Name:** Single-story Office/Public Access Facility  
**Address:** 2115 BIRCHMONT BEACH RD NE  
**City Code:** BEMIDJI

**Current Replacement Value:** \$3,152,151  
**Deferred Maintenance:** \$928,788  
**Ext. Gross Area:** 8,883

**Current Replacement Value:** \$74,911  
**Deferred Maintenance:** \$13,922  
**Ext. Gross Area:** 885

**Current Replacement Value:** \$2,512,477  
**Deferred Maintenance:** \$600,601  
**Ext. Gross Area:** 8,353

**Current Replacement Value:** \$90,981  
**Deferred Maintenance:** \$68,236  
**Ext. Gross Area:** 217

**Current Replacement Value:** \$15,823  
**Deferred Maintenance:** \$11,867  
**Ext. Gross Area:** 35

**Current Replacement Value:** \$301,683  
**Deferred Maintenance:** \$53,433  
**Ext. Gross Area:** 2,846

**Current Replacement Value:** \$1,176,176  
**Deferred Maintenance:** \$223,441  
**Ext. Gross Area:** 5,741

**Site: R290116 - Whitewater WMA**

**Building Code:** R2900500130  
**Building Name:** Whitewater WMA HQ Cold Storage  
**Facility Condition Index:** 0.13 - **Good**

**Cost Model Name:** Single-story Work Facility  
**Address:** 15035 HWY 74  
**City Code:** ALTURA

**Current Replacement Value:** \$274,839  
**Deferred Maintenance:** \$34,440  
**Ext. Gross Area:** 1,440

<b>Building Code:</b>	R2900500150	<b>Cost Model Name:</b>	Low-rise Office Building, 2 to 4 story	<b>Current Replacement Value:</b>	\$764,016
<b>Building Name:</b>	Whitewater WMA Shop	<b>Address:</b>	15035 HWY 74	<b>Deferred Maintenance:</b>	\$176,777
<b>Facility Condition Index:</b>	0.23 - Fair	<b>City Code:</b>	ALTURA	<b>Ext. Gross Area:</b>	2,246
<b>Building Code:</b>	R2900500160	<b>Cost Model Name:</b>	Single-story Office/Public Access Facility	<b>Current Replacement Value:</b>	\$848,317
<b>Building Name:</b>	Whitewater WMA Main Office	<b>Address:</b>	15035 HWY 74	<b>Deferred Maintenance:</b>	\$100,980
<b>Facility Condition Index:</b>	0.12 - Good	<b>City Code:</b>	ALTURA	<b>Ext. Gross Area:</b>	3,829
<b>Building Code:</b>	R2900500190	<b>Cost Model Name:</b>	Utility Shed	<b>Current Replacement Value:</b>	\$20,504
<b>Building Name:</b>	Whitewater WMA Oil House	<b>Address:</b>	15035 HWY 74	<b>Deferred Maintenance:</b>	\$10,575
<b>Facility Condition Index:</b>	0.52 - Crisis	<b>City Code:</b>	ALTURA	<b>Ext. Gross Area:</b>	80
<b>Building Code:</b>	R2900502010	<b>Cost Model Name:</b>	Open Air Storage Structure	<b>Current Replacement Value:</b>	\$158,650
<b>Building Name:</b>	Whitewater WMA HQ Cold Storage	<b>Address:</b>	15035 HWY 74	<b>Deferred Maintenance:</b>	\$48,253
<b>Facility Condition Index:</b>	0.30 - Poor	<b>City Code:</b>	ALTURA	<b>Ext. Gross Area:</b>	1,792
<b>Building Code:</b>	R2900502130	<b>Cost Model Name:</b>	Single-story Work Facility	<b>Current Replacement Value:</b>	\$79,721
<b>Building Name:</b>	Whitewater WMA HQ Cold Storage	<b>Address:</b>	15035 HWY 74	<b>Deferred Maintenance:</b>	\$21,595
<b>Facility Condition Index:</b>	0.27 - Fair	<b>City Code:</b>	ALTURA	<b>Ext. Gross Area:</b>	936
<b>Building Code:</b>	R2900503190	<b>Cost Model Name:</b>	Utility Shed	<b>Current Replacement Value:</b>	\$18,656
<b>Building Name:</b>	Whitewater WMA Granary Storage	<b>Address:</b>	15035 HWY 74	<b>Deferred Maintenance:</b>	\$6,156
<b>Facility Condition Index:</b>	0.33 - Poor	<b>City Code:</b>	ALTURA	<b>Ext. Gross Area:</b>	176
<b>Building Code:</b>	R2900503200	<b>Cost Model Name:</b>	Bunker	<b>Current Replacement Value:</b>	\$1,839,902
<b>Building Name:</b>	Whitewater WMA Marnach House	<b>Address:</b>	15035 HWY 74	<b>Deferred Maintenance:</b>	\$1,055,411
<b>Facility Condition Index:</b>	0.57 - Crisis	<b>City Code:</b>	ALTURA	<b>Ext. Gross Area:</b>	1,200
<b>Building Code:</b>	R2900504750	<b>Cost Model Name:</b>	Butler-style Warehouse Building	<b>Current Replacement Value:</b>	\$661,017
<b>Building Name:</b>	Whitewater WMA Heated Storage	<b>Address:</b>	15035 HWY 74	<b>Deferred Maintenance:</b>	\$21,906
<b>Facility Condition Index:</b>	0.03 - Excellent	<b>City Code:</b>	ALTURA	<b>Ext. Gross Area:</b>	5,025

**Site: R290117 - Twin Lakes WMA**

<b>Building Code:</b>	R2900104530	<b>Cost Model Name:</b>	Single-story Work Facility	<b>Current Replacement Value:</b>	\$427,122
<b>Building Name:</b>	Twin Lakes WMA Heated Storage	<b>Address:</b>	4460 State Hwy 11	<b>Deferred Maintenance:</b>	\$69,191
<b>Facility Condition Index:</b>	0.16 - Fair	<b>City Code:</b>	KARLSTAD	<b>Ext. Gross Area:</b>	1,920

**Site: R290118 - Franz Jevne State Park**

<b>Building Code:</b>	R2900107050	<b>Cost Model Name:</b>	Vault Toilet	<b>Current Replacement Value:</b>	\$18,215
<b>Building Name:</b>	Franz Jevne SP Entry Vault	<b>Address:</b>	3684 54TH AVE NW	<b>Deferred Maintenance:</b>	\$3,510
<b>Facility Condition Index:</b>	0.19 - Fair	<b>City Code:</b>	WILLIAMS	<b>Ext. Gross Area:</b>	42

**Building Code:** R2900107060  
**Building Name:** Franz Jevne SP Rapid Trail Vault  
**Facility Condition Index:** 0.25 - **Fair**

**Cost Model Name:** Vault Toilet  
**Address:** 3684 54TH AVE NW  
**City Code:** WILLIAMS

**Current Replacement Value:** \$18,215  
**Deferred Maintenance:** \$4,635  
**Ext. Gross Area:** 42

**Building Code:** R2900107070  
**Building Name:** Franz Jevne SP CG Site 8 Vault  
**Facility Condition Index:** 0.25 - **Fair**

**Cost Model Name:** Vault Toilet  
**Address:** 3684 54TH AVE NW  
**City Code:** WILLIAMS

**Current Replacement Value:** \$18,215  
**Deferred Maintenance:** \$4,635  
**Ext. Gross Area:** 42

**Building Code:** R2900107080  
**Building Name:** Franz Jevne SP CG Picnic Shelter  
**Facility Condition Index:** 0.10 - **Good**

**Cost Model Name:** Open Air Shelter  
**Address:** 3684 54TH AVE NW  
**City Code:** WILLIAMS

**Current Replacement Value:** \$7,360  
**Deferred Maintenance:** \$736  
**Ext. Gross Area:** 96

**Building Code:** R2900107090  
**Building Name:** Franz Jevne SP CG Site 7 Shelter  
**Facility Condition Index:** 0.10 - **Good**

**Cost Model Name:** Open Air Shelter  
**Address:** 3684 54TH AVE NW  
**City Code:** WILLIAMS

**Current Replacement Value:** \$7,360  
**Deferred Maintenance:** \$736  
**Ext. Gross Area:** 96

**Building Code:** R2900107100  
**Building Name:** Franz Jevne SP CG Site 8 Shelter  
**Facility Condition Index:** 0.10 - **Good**

**Cost Model Name:** Open Air Shelter  
**Address:** 3684 54TH AVE NW  
**City Code:** WILLIAMS

**Current Replacement Value:** \$7,360  
**Deferred Maintenance:** \$736  
**Ext. Gross Area:** 96

**Building Code:** R2900107110  
**Building Name:** Franz Jevne SP CG Site 9 Shelter  
**Facility Condition Index:** 0.10 - **Good**

**Cost Model Name:** Open Air Shelter  
**Address:** 3684 54TH AVE NW  
**City Code:** WILLIAMS

**Current Replacement Value:** \$7,360  
**Deferred Maintenance:** \$736  
**Ext. Gross Area:** 96

**Building Code:** R2900107120  
**Building Name:** Franz Jevne SP CG Site 10 Shelter  
**Facility Condition Index:** 0.10 - **Good**

**Cost Model Name:** Open Air Shelter  
**Address:** 3684 54TH AVE NW  
**City Code:** WILLIAMS

**Current Replacement Value:** \$7,360  
**Deferred Maintenance:** \$736  
**Ext. Gross Area:** 96

**Building Code:** R2900107130  
**Building Name:** Franz Jevne SP CG Site 12 Shelter  
**Facility Condition Index:** 0.10 - **Good**

**Cost Model Name:** Open Air Shelter  
**Address:** 3684 54TH AVE NW  
**City Code:** WILLIAMS

**Current Replacement Value:** \$7,360  
**Deferred Maintenance:** \$736  
**Ext. Gross Area:** 96

**Building Code:** R2900107140  
**Building Name:** Franz Jevne SP CG Picnic Shelter  
**Facility Condition Index:** 0.23 - **Fair**

**Cost Model Name:** Open Air Shelter  
**Address:** 3684 54TH AVE NW  
**City Code:** WILLIAMS

**Current Replacement Value:** \$35,266  
**Deferred Maintenance:** \$8,027  
**Ext. Gross Area:** 460

**Site: R290119 - Elysian**

**Building Code:** R2900402930  
**Building Name:** Elysian Trails Center  
**Facility Condition Index:** 0.40 - **Poor**

**Cost Model Name:** Single-story Restroom Facility  
**Address:** 101 4TH ST SW  
**City Code:** ELYSIAN

**Current Replacement Value:** \$415,655  
**Deferred Maintenance:** \$165,570  
**Ext. Gross Area:** 448

**Building Code:** R2900404060  
**Building Name:** Elysian Office  
**Facility Condition Index:** 0.17 - **Fair**

**Cost Model Name:** Single-story Work Facility  
**Address:** 101 4TH ST SW  
**City Code:** ELYSIAN

**Current Replacement Value:** \$497,814  
**Deferred Maintenance:** \$86,790  
**Ext. Gross Area:** 1,890



**Site: R290120 - Spicer**

**Building Code:** R2900401760  
**Building Name:** Spicer Pump House  
**Facility Condition Index:** 0.45 - **Poor**

**Cost Model Name:** Utility Shed  
**Address:** 10590 CO RD 8 NE  
**City Code:** SPICER

**Current Replacement Value:** \$10,567  
**Deferred Maintenance:** \$4,799  
**Ext. Gross Area:** 67

**Building Code:** R2900401780  
**Building Name:** Spicer Office  
**Facility Condition Index:** 0.18 - **Fair**

**Cost Model Name:** Joint Office/Warehouse Facility  
**Address:** 164 CTY RD 8 NE  
**City Code:** SPICER

**Current Replacement Value:** \$1,326,210  
**Deferred Maintenance:** \$241,157  
**Ext. Gross Area:** 4,608

**Building Code:** R2901200010  
**Building Name:** Spicer Office Storage Shed  
**Facility Condition Index:** 0.77 - **Crisis**

**Cost Model Name:** Utility Shed  
**Address:** 164 CO RD 8 NE  
**City Code:** SPICER

**Current Replacement Value:** \$10,155  
**Deferred Maintenance:** \$7,866  
**Ext. Gross Area:** 64

**Site: R290122 - Floodwood**

**Building Code:** R2900202620  
**Building Name:** Floodwood Office  
**Facility Condition Index:** 0.23 - **Fair**

**Cost Model Name:** Single-story Work Facility  
**Address:** 11809 FLOODWOOD RD  
**City Code:** FLOODWOOD

**Current Replacement Value:** \$474,135  
**Deferred Maintenance:** \$110,413  
**Ext. Gross Area:** 1,845

**Building Code:** R2900202630  
**Building Name:** Floodwood River Garage  
**Facility Condition Index:** 0.16 - **Fair**

**Cost Model Name:** Single-story Work Facility  
**Address:** 307 RAILROAD ST  
**City Code:** FLOODWOOD

**Current Replacement Value:** \$241,242  
**Deferred Maintenance:** \$37,426  
**Ext. Gross Area:** 1,040

**Building Code:** R2900207120  
**Building Name:** Floodwood Fire Tower  
**Facility Condition Index:** 0.33 - **Poor**

**Cost Model Name:** Tower  
**Address:** 306 RAILROAD AVE  
**City Code:** FLOODWOOD

**Current Replacement Value:** \$19,645  
**Deferred Maintenance:** \$6,483  
**Ext. Gross Area:** 64

**Site: R290123 - International Wolf Center**

**Building Code:** R2900207050  
**Building Name:** International Wolf Center  
**Facility Condition Index:** 0.23 - **Fair**

**Cost Model Name:** Single-story Office/Public Access Facility  
**Address:** 1396 HWY 169  
**City Code:** ELY

**Current Replacement Value:** \$6,411,430  
**Deferred Maintenance:** \$1,485,822  
**Ext. Gross Area:** 19,649

**Building Code:** R2900208590  
**Building Name:** International Wolf Ctr Cold Storage  
**Facility Condition Index:** 0.26 - **Fair**

**Cost Model Name:** Single-story Work Facility  
**Address:** 1396 HWY 169  
**City Code:** ELY

**Current Replacement Value:** \$455,552  
**Deferred Maintenance:** \$116,807  
**Ext. Gross Area:** 1,386

**Site: R290124 - State Fairgrounds**

**Building Code:** R2900601890  
**Building Name:** State Fairgrounds Nature Bldg  
**Facility Condition Index:** 0.06 - **Good**

**Cost Model Name:** Single-story Work Facility  
**Address:** 1265 NELSON ST  
**City Code:** ST. PAUL

**Current Replacement Value:** \$187,615  
**Deferred Maintenance:** \$11,133  
**Ext. Gross Area:** 640

**Building Code:** R2900601900  
**Building Name:** State Fairgrounds DNR Outdoor Stage  
**Facility Condition Index:** 0.08 - **Good**

**Building Code:** R2900602040  
**Building Name:** State Fairgrounds Fire Tower  
**Facility Condition Index:** 0.08 - **Good**

**Building Code:** R2900602220  
**Building Name:** State Fairgrnd Fire Prevention Bldg  
**Facility Condition Index:** 0.02 - **Excellent**

**Cost Model Name:** Open Air Shelter  
**Address:** 1251 NELSON ST  
**City Code:** ST. PAUL

**Cost Model Name:** Tower  
**Address:** 1765 CARNES AVE  
**City Code:** ST. PAUL

**Cost Model Name:** Single-story Office/Public Access Facility  
**Address:** 1265 SNELLING AVE N  
**City Code:** ST. PAUL

**Current Replacement Value:** \$91,490  
**Deferred Maintenance:** \$7,174  
**Ext. Gross Area:** 317

**Current Replacement Value:** \$58,921  
**Deferred Maintenance:** \$4,987  
**Ext. Gross Area:** 121

**Current Replacement Value:** \$157,221  
**Deferred Maintenance:** \$3,870  
**Ext. Gross Area:** 301

**Site: R290127 - Hutchinson**

**Building Code:** R2900401810  
**Building Name:** Hutchinson Office  
**Facility Condition Index:** 0.24 - **Fair**

**Building Code:** R2900402850  
**Building Name:** Hutchinson Cold Storage  
**Facility Condition Index:** 0.65 - **Crisis**

**Cost Model Name:** Recreation Center  
**Address:** 20596 HWY 7  
**City Code:** HUTCHINSON

**Cost Model Name:** Utility Shed  
**Address:** 20596 HWY 7  
**City Code:** HUTCHINSON

**Current Replacement Value:** \$4,301,392  
**Deferred Maintenance:** \$1,034,657  
**Ext. Gross Area:** 17,485

**Current Replacement Value:** \$11,623  
**Deferred Maintenance:** \$7,559  
**Ext. Gross Area:** 83

**Site: R290128 - Brainerd**

**Building Code:** R2900303720  
**Building Name:** Brainerd HeatColdStorage  
**Facility Condition Index:** 0.19 - **Fair**

**Building Code:** R2900304020  
**Building Name:** Brainerd Office  
**Facility Condition Index:** 0.16 - **Fair**

**Building Code:** R2900304040  
**Building Name:** Brainerd Shop  
**Facility Condition Index:** 0.16 - **Fair**

**Building Code:** R2900304050  
**Building Name:** Brainerd Heated Storage  
**Facility Condition Index:** 0.17 - **Fair**

**Building Code:** R2900304060  
**Building Name:** Brainerd Cold Storage  
**Facility Condition Index:** 0.15 - **Good**

**Cost Model Name:** Single-story Work Facility  
**Address:** 1601 MINNESOTA DR  
**City Code:** BRAINERD

**Cost Model Name:** Low-rise Office Building, 2 to 4 story  
**Address:** 1601 MINNESOTA DR  
**City Code:** BRAINERD

**Cost Model Name:** Butler-style Warehouse Building  
**Address:** 1601 MINNESOTA DR  
**City Code:** BRAINERD

**Cost Model Name:** Single-story Work Facility  
**Address:** 1601 MINNESOTA DR  
**City Code:** BRAINERD

**Cost Model Name:** Single-story Work Facility  
**Address:** 1601 MINNESOTA DR  
**City Code:** BRAINERD

**Current Replacement Value:** \$421,616  
**Deferred Maintenance:** \$80,033  
**Ext. Gross Area:** 2,028

**Current Replacement Value:** \$12,498,437  
**Deferred Maintenance:** \$1,987,910  
**Ext. Gross Area:** 38,027

**Current Replacement Value:** \$1,325,370  
**Deferred Maintenance:** \$212,299  
**Ext. Gross Area:** 1,306

**Current Replacement Value:** \$1,497,358  
**Deferred Maintenance:** \$258,046  
**Ext. Gross Area:** 13,351

**Current Replacement Value:** \$1,629,672  
**Deferred Maintenance:** \$238,972  
**Ext. Gross Area:** 19,878

**Building Code:** R2900304070  
**Building Name:** Brainerd Central Heat Plant  
**Facility Condition Index:** 0.11 - **Good**

**Building Code:** R2900305090  
**Building Name:** Brainerd Hazardous Mat Storage  
**Facility Condition Index:** 1.00 - **Crisis**

**Building Code:** R2900305100  
**Building Name:** Brainerd Hazardous Mat Storage  
**Facility Condition Index:** 0.75 - **Crisis**

**Building Code:** R2900307650  
**Building Name:** Brainerd Cold Storage  
**Facility Condition Index:** 0.12 - **Good**

**Cost Model Name:** Single-story Work Facility  
**Address:** 1601 MINNESOTA DR  
**City Code:** BRAINERD

**Cost Model Name:** Utility Shed  
**Address:** 1601 MINNESOTA DR  
**City Code:** BRAINERD

**Cost Model Name:** Utility Shed  
**Address:** 1601 MINNESOTA DR  
**City Code:** BRAINERD

**Cost Model Name:** Single-story Work Facility  
**Address:** 1601 MINNESOTA DR  
**City Code:** BRAINERD

**Current Replacement Value:** \$657,529  
**Deferred Maintenance:** \$74,942  
**Ext. Gross Area:** 798

**Current Replacement Value:** \$98,734  
**Deferred Maintenance:** \$98,734  
**Ext. Gross Area:** 209

**Current Replacement Value:** \$13,924  
**Deferred Maintenance:** \$10,443  
**Ext. Gross Area:** 34

**Current Replacement Value:** \$755,560  
**Deferred Maintenance:** \$92,947  
**Ext. Gross Area:** 3,566

**Site: R290129 - Pine River**

**Building Code:** R2900300760  
**Building Name:** Pine River Cold Storage  
**Facility Condition Index:** 0.11 - **Good**

**Building Code:** R2900305070  
**Building Name:** Pine River Contact Station  
**Facility Condition Index:** 0.15 - **Good**

**Building Code:** R2900305080  
**Building Name:** Pine River Cold Storage  
**Facility Condition Index:** 0.29 - **Fair**

**Cost Model Name:** Single-story Work Facility  
**Address:** 36765 PIN KNOLLS CR  
**City Code:** JENKINS

**Cost Model Name:** Single-story Office/Public Access Facility  
**Address:** 36765 PIN KNOLLS CR  
**City Code:** JENKINS

**Cost Model Name:** Utility Shed  
**Address:** 36765 PIN KNOLLS CR  
**City Code:** JENKINS

**Current Replacement Value:** \$133,797  
**Deferred Maintenance:** \$14,457  
**Ext. Gross Area:** 539

**Current Replacement Value:** \$122,203  
**Deferred Maintenance:** \$17,922  
**Ext. Gross Area:** 180

**Current Replacement Value:** \$12,689  
**Deferred Maintenance:** \$3,734  
**Ext. Gross Area:** 122

**Site: R290130 - Gull Lake**

**Building Code:** R2900306260  
**Building Name:** Gull Lake East WAS Sanitation  
**Facility Condition Index:** 0.08 - **Good**

**Cost Model Name:** Single-story Restroom Facility  
**Address:** 5056 NASHWAY RD  
**City Code:** NISSWA

**Current Replacement Value:** \$113,559  
**Deferred Maintenance:** \$9,242  
**Ext. Gross Area:** 272

**Site: R290131 - Badoura State Forest**

**Building Code:** R2900105580  
**Building Name:** Badoura SF Fire Tower  
**Facility Condition Index:** 0.33 - **Poor**

**Cost Model Name:** Tower  
**Address:** 607 W 1ST ST  
**City Code:** PARK RAPIDS

**Current Replacement Value:** \$18,290  
**Deferred Maintenance:** \$6,036  
**Ext. Gross Area:** 64

**Building Code:** R2900108160  
**Building Name:** Badoura SF Residence Garage  
**Facility Condition Index:** 0.10 - **Good**

**Cost Model Name:** Single-story Work Facility  
**Address:** 13885 STATE HWY 64  
**City Code:** AKELEY

**Current Replacement Value:** \$63,704  
**Deferred Maintenance:** \$6,370  
**Ext. Gross Area:** 768

**Building Code:** R2900300010  
**Building Name:** Badoura SF Old Seedling Pack House  
**Facility Condition Index:** 0.14 - **Good**

**Cost Model Name:** Single-story Work Facility  
**Address:** 13885 STATE HWY 64  
**City Code:** AKELEY

**Current Replacement Value:** \$2,620,127  
**Deferred Maintenance:** \$354,903  
**Ext. Gross Area:** 6,732

**Building Code:** R2900300020  
**Building Name:** Badoura SF Residence  
**Facility Condition Index:** 0.13 - **Good**

**Cost Model Name:** Single-family Residence  
**Address:** 13885 STATE HWY 64  
**City Code:** AKELEY

**Current Replacement Value:** \$365,697  
**Deferred Maintenance:** \$47,088  
**Ext. Gross Area:** 2,128

**Building Code:** R2900300060  
**Building Name:** Badoura SF Old Carpenters Shop  
**Facility Condition Index:** 0.14 - **Good**

**Cost Model Name:** Single-story Work Facility  
**Address:** 13885 STATE HWY 64  
**City Code:** AKELEY

**Current Replacement Value:** \$139,965  
**Deferred Maintenance:** \$19,765  
**Ext. Gross Area:** 1,536

**Building Code:** R2900300070  
**Building Name:** Badoura SF Oil House  
**Facility Condition Index:** 0.18 - **Fair**

**Cost Model Name:** Utility Shed  
**Address:** 13885 STATE HWY 64  
**City Code:** AKELEY

**Current Replacement Value:** \$65,452  
**Deferred Maintenance:** \$11,603  
**Ext. Gross Area:** 286

**Building Code:** R2900300080  
**Building Name:** Badoura SF Office  
**Facility Condition Index:** 0.10 - **Good**

**Cost Model Name:** Single-story Office/Public Access Facility  
**Address:** 13885 STATE HWY 64  
**City Code:** AKELEY

**Current Replacement Value:** \$493,522  
**Deferred Maintenance:** \$49,352  
**Ext. Gross Area:** 2,341

**Building Code:** R2900300100  
**Building Name:** Badoura SF Shop  
**Facility Condition Index:** 0.12 - **Good**

**Cost Model Name:** Single-story Work Facility  
**Address:** 13885 STATE HWY 64  
**City Code:** AKELEY

**Current Replacement Value:** \$1,320,691  
**Deferred Maintenance:** \$157,226  
**Ext. Gross Area:** 6,043

**Building Code:** R2900300110  
**Building Name:** Badoura SF Two Stall Garage  
**Facility Condition Index:** 0.15 - **Fair**

**Cost Model Name:** Single-story Work Facility  
**Address:** 13885 STATE HWY 64  
**City Code:** AKELEY

**Current Replacement Value:** \$128,940  
**Deferred Maintenance:** \$19,705  
**Ext. Gross Area:** 1,059

**Building Code:** R2900300120  
**Building Name:** Badoura SF Cold Storage Ike's Bldg  
**Facility Condition Index:** 0.10 - **Good**

**Cost Model Name:** Single-story Work Facility  
**Address:** 13885 STATE HWY 64  
**City Code:** AKELEY

**Current Replacement Value:** \$591,400  
**Deferred Maintenance:** \$60,704  
**Ext. Gross Area:** 4,473

**Building Code:** R2900300130  
**Building Name:** Badoura SF Fertilizer Building  
**Facility Condition Index:** 0.14 - **Good**

**Cost Model Name:** Single-story Work Facility  
**Address:** 13885 STATE HWY 64  
**City Code:** AKELEY

**Current Replacement Value:** \$137,100  
**Deferred Maintenance:** \$19,724  
**Ext. Gross Area:** 1,319

**Building Code:** R2900300150  
**Building Name:** Badoura SF Pine Cone Storage  
**Facility Condition Index:** 0.11 - **Good**

**Cost Model Name:** Butler-style Warehouse Building  
**Address:** 13885 STATE HWY 64  
**City Code:** AKELEY

**Current Replacement Value:** \$752,834  
**Deferred Maintenance:** \$86,348  
**Ext. Gross Area:** 5,084

**Building Code:** R2900300360  
**Building Name:** Badoura SF Mamie's Building  
**Facility Condition Index:** 0.10 - **Good**

**Cost Model Name:** Single-story Work Facility  
**Address:** 13885 STATE HWY 64  
**City Code:** AKELEY

**Current Replacement Value:** \$181,373  
**Deferred Maintenance:** \$18,670  
**Ext. Gross Area:** 1,612

**Building Code:** R2900300400  
**Building Name:** Badoura SF Quonset  
**Facility Condition Index:** 0.24 - **Fair**

**Cost Model Name:** Butler-style Warehouse Building  
**Address:** 13885 STATE HWY 64  
**City Code:** AKELEY

**Current Replacement Value:** \$73,069  
**Deferred Maintenance:** \$17,479  
**Ext. Gross Area:** 1,600

**Building Code:** R2900303640  
**Building Name:** Badoura SF Open Cold Storage  
**Facility Condition Index:** 0.16 - **Fair**

**Building Code:** R2900304770  
**Building Name:** Badoura SF Seed Extractory  
**Facility Condition Index:** 0.12 - **Good**

**Building Code:** R2900305800  
**Building Name:** Badoura SF New Seedling Pack House  
**Facility Condition Index:** 0.10 - **Good**

**Building Code:** R2900305810  
**Building Name:** Badoura SF Radio Shelter  
**Facility Condition Index:** 0.12 - **Good**

**Cost Model Name:** Open Air Storage Structure  
**Address:** 13885 STATE HWY 64  
**City Code:** AKELEY

**Cost Model Name:** Butler-style Warehouse Building  
**Address:** 13885 STATE HWY 64  
**City Code:** AKELEY

**Cost Model Name:** Butler-style Warehouse Building  
**Address:** 13885 STATE HWY 64  
**City Code:** AKELEY

**Cost Model Name:** Utility Shed  
**Address:** 13885 STATE HWY 64  
**City Code:** AKELEY

**Current Replacement Value:** \$300,868  
**Deferred Maintenance:** \$47,702  
**Ext. Gross Area:** 2,703

**Current Replacement Value:** \$1,328,540  
**Deferred Maintenance:** \$156,588  
**Ext. Gross Area:** 7,123

**Current Replacement Value:** \$1,704,656  
**Deferred Maintenance:** \$170,466  
**Ext. Gross Area:** 6,294

**Current Replacement Value:** \$53,670  
**Deferred Maintenance:** \$6,617  
**Ext. Gross Area:** 39

**Site: R290133 - Cambridge**

**Building Code:** R2900305190  
**Building Name:** Cambridge Office  
**Facility Condition Index:** 0.15 - **Fair**

**Building Code:** R2900305200  
**Building Name:** Cambridge Shop  
**Facility Condition Index:** 0.32 - **Poor**

**Building Code:** R2900305210  
**Building Name:** Cambridge Cold Storage  
**Facility Condition Index:** 0.17 - **Fair**

**Cost Model Name:** Single-story Office/Public Access Facility  
**Address:** 800 OAK SAVANA LN SW  
**City Code:** CAMBRIDGE

**Cost Model Name:** Butler-style Warehouse Building  
**Address:** 800 OAK SAVANA LN SW  
**City Code:** CAMBRIDGE

**Cost Model Name:** Butler-style Warehouse Building  
**Address:** 800 OAK SAVANA LN SW  
**City Code:** CAMBRIDGE

**Current Replacement Value:** \$1,344,005  
**Deferred Maintenance:** \$202,868  
**Ext. Gross Area:** 5,000

**Current Replacement Value:** \$614,550  
**Deferred Maintenance:** \$195,654  
**Ext. Gross Area:** 3,270

**Current Replacement Value:** \$216,073  
**Deferred Maintenance:** \$36,382  
**Ext. Gross Area:** 2,715

**Site: R290134 - Dalbo WMA**

**Building Code:** R2900306760  
**Building Name:** Dalbo WMA Cold Storage  
**Facility Condition Index:** 0.56 - **Crisis**

**Building Code:** R2900306930  
**Building Name:** Dalbo WMA HeatColdStorage  
**Facility Condition Index:** 0.64 - **Crisis**

**Building Code:** R2900306950  
**Building Name:** Dalbo WMA Cold Storage  
**Facility Condition Index:** 0.83 - **Crisis**

**Cost Model Name:** Butler-style Warehouse Building  
**Address:** 421ST AVE NW  
**City Code:** CAMBRIDGE

**Cost Model Name:** Single-story Work Facility  
**Address:** 421ST AVE NW  
**City Code:** CAMBRIDGE

**Cost Model Name:** Single-story Work Facility  
**Address:** 421ST AVE NW  
**City Code:** CAMBRIDGE

**Current Replacement Value:** \$453,090  
**Deferred Maintenance:** \$251,572  
**Ext. Gross Area:** 3,431

**Current Replacement Value:** \$3,728,769  
**Deferred Maintenance:** \$2,397,914  
**Ext. Gross Area:** 18,937

**Current Replacement Value:** \$545,473  
**Deferred Maintenance:** \$454,380  
**Ext. Gross Area:** 3,655

**Site: R290135 - Ruff-Nik WMA**

**Building Code:** R2900307450  
**Building Name:** Ruff-Nik WMA Lrg Pole Cold Storage  
**Facility Condition Index:** 0.25 - **Fair**

**Building Code:** R2900307460  
**Building Name:** Ruff-Nik WMA Sm Steel Cold Storage  
**Facility Condition Index:** 0.13 - **Good**

**Building Code:** R2900307470  
**Building Name:** Ruff-Nik WMA Concrete Cold Storage  
**Facility Condition Index:** 0.56 - **Crisis**

**Cost Model Name:** Single-story Work Facility  
**Address:** 16543 HAVEN RD  
**City Code:** LITTLE FALLS

**Cost Model Name:** Single-story Work Facility  
**Address:** 16543 HAVEN RD  
**City Code:** LITTLE FALLS

**Cost Model Name:** Single-story Work Facility  
**Address:** 16543 HAVEN RD  
**City Code:** LITTLE FALLS

**Current Replacement Value:** \$380,175  
**Deferred Maintenance:** \$93,252  
**Ext. Gross Area:** 2,268

**Current Replacement Value:** \$205,694  
**Deferred Maintenance:** \$27,109  
**Ext. Gross Area:** 1,080

**Current Replacement Value:** \$231,597  
**Deferred Maintenance:** \$129,780  
**Ext. Gross Area:** 1,248

**Site: R290136 - Cook**

**Building Code:** R2900203140  
**Building Name:** Cook Office  
**Facility Condition Index:** 0.27 - **Fair**

**Building Code:** R2900203150  
**Building Name:** Cook HeatColdStorage  
**Facility Condition Index:** 0.18 - **Fair**

**Cost Model Name:** Single-story Office/Public Access Facility  
**Address:** 310 2ND ST SE  
**City Code:** COOK

**Cost Model Name:** Single-story Work Facility  
**Address:** 310 2ND ST SE  
**City Code:** COOK

**Current Replacement Value:** \$438,652  
**Deferred Maintenance:** \$119,510  
**Ext. Gross Area:** 1,344

**Current Replacement Value:** \$351,285  
**Deferred Maintenance:** \$62,407  
**Ext. Gross Area:** 1,449

**Site: R290138 - Mentor Prairie WMA**

**Building Code:** R2900106950  
**Building Name:** Mentor Prairie WMA Cold Storage  
**Facility Condition Index:** 0.17 - **Fair**

**Cost Model Name:** Single-story Work Facility  
**Address:** .3 mile E. of intersection of 295th St  
**City Code:** CROOKSTON

**Current Replacement Value:** \$269,756  
**Deferred Maintenance:** \$45,640  
**Ext. Gross Area:** 2,952

**Site: R290139 - Deer River City**

**Building Code:** R2900201790  
**Building Name:** Deer River City Cold Storage  
**Facility Condition Index:** 0.10 - **Good**

**Building Code:** R2900201800  
**Building Name:** Deer River City Office  
**Facility Condition Index:** 0.15 - **Good**

**Building Code:** R2900201810  
**Building Name:** Deer River City Oil House  
**Facility Condition Index:** 0.15 - **Fair**

**Building Code:** R2900203560  
**Building Name:** Deer River City Shop  
**Facility Condition Index:** 0.26 - **Fair**

**Cost Model Name:** Single-story Work Facility  
**Address:** 403 DIVISION ST  
**City Code:** DEER RIVER

**Cost Model Name:** Single-story Office/Public Access Facility  
**Address:** 403 DIVISION ST  
**City Code:** DEER RIVER

**Cost Model Name:** Utility Shed  
**Address:** 403 DIVISION ST  
**City Code:** DEER RIVER

**Cost Model Name:** Single-story Work Facility  
**Address:** 403 DIVISION ST  
**City Code:** DEER RIVER

**Current Replacement Value:** \$292,564  
**Deferred Maintenance:** \$29,256  
**Ext. Gross Area:** 1,560

**Current Replacement Value:** \$766,917  
**Deferred Maintenance:** \$113,194  
**Ext. Gross Area:** 2,576

**Current Replacement Value:** \$28,044  
**Deferred Maintenance:** \$4,306  
**Ext. Gross Area:** 168

**Current Replacement Value:** \$593,669  
**Deferred Maintenance:** \$152,124  
**Ext. Gross Area:** 2,141



**Site: R290140 - Detroit Lakes**

**Building Code:** R2900100910  
**Building Name:** Detroit Lakes Cold Storage  
**Facility Condition Index:** 0.20 - **Fair**

**Cost Model Name:** Single-story Work Facility  
**Address:** 14583 CTY HWY 19  
**City Code:** DETROIT LAKES

**Current Replacement Value:** \$269,159  
**Deferred Maintenance:** \$53,827  
**Ext. Gross Area:** 2,881

**Building Code:** R2900100930  
**Building Name:** Detroit Lakes Sign Shed  
**Facility Condition Index:** 0.10 - **Good**

**Cost Model Name:** Utility Shed  
**Address:** 14583 CTY HWY 19  
**City Code:** DETROIT LAKES

**Current Replacement Value:** \$36,617  
**Deferred Maintenance:** \$3,662  
**Ext. Gross Area:** 220

**Building Code:** R2900105240  
**Building Name:** Detroit Lakes Office  
**Facility Condition Index:** 0.14 - **Good**

**Cost Model Name:** Single-story Office/Public Access Facility  
**Address:** 14583 CTY HWY 19  
**City Code:** DETROIT LAKES

**Current Replacement Value:** \$1,537,751  
**Deferred Maintenance:** \$216,185  
**Ext. Gross Area:** 5,013

**Building Code:** R2900105690  
**Building Name:** Detroit Lakes Fish Hatchery  
**Facility Condition Index:** 0.10 - **Good**

**Cost Model Name:** Joint Office/Warehouse Facility  
**Address:** 14583 CTY HWY 19  
**City Code:** DETROIT LAKES

**Current Replacement Value:** \$2,760,126  
**Deferred Maintenance:** \$276,013  
**Ext. Gross Area:** 20,114

**Building Code:** R2900106350  
**Building Name:** Detroit Lakes Tree Storage  
**Facility Condition Index:** 0.17 - **Fair**

**Cost Model Name:** Single-story Work Facility  
**Address:** 14583 CTY HWY 19  
**City Code:** DETROIT LAKES

**Current Replacement Value:** \$50,525  
**Deferred Maintenance:** \$8,733  
**Ext. Gross Area:** 515

**Site: R290141 - Sedan Pond WMA**

**Building Code:** R2900101210  
**Building Name:** Sedan Pond WMA Pump House  
**Facility Condition Index:** 0.20 - **Fair**

**Cost Model Name:** Utility Shed  
**Address:** 23070 N LAKESHORE DR  
**City Code:** GLENWOOD

**Current Replacement Value:** \$28,498  
**Deferred Maintenance:** \$5,597  
**Ext. Gross Area:** 144

**Site: R290142 - Finland**

**Building Code:** R2900201920  
**Building Name:** Finland Shop  
**Facility Condition Index:** 0.30 - **Poor**

**Cost Model Name:** Single-story Work Facility  
**Address:** 6686 HWY 1  
**City Code:** FINLAND

**Current Replacement Value:** \$665,705  
**Deferred Maintenance:** \$202,574  
**Ext. Gross Area:** 1,875

**Building Code:** R2900201930  
**Building Name:** Finland Cold Storage  
**Facility Condition Index:** 0.28 - **Fair**

**Cost Model Name:** Single-story Work Facility  
**Address:** 6686 HWY 1  
**City Code:** FINLAND

**Current Replacement Value:** \$246,405  
**Deferred Maintenance:** \$69,081  
**Ext. Gross Area:** 903

**Building Code:** R2900201950  
**Building Name:** Finland Office  
**Facility Condition Index:** 0.09 - **Good**

**Cost Model Name:** Single-story Office/Public Access Facility  
**Address:** 6686 HWY 1  
**City Code:** FINLAND

**Current Replacement Value:** \$1,190,302  
**Deferred Maintenance:** \$106,346  
**Ext. Gross Area:** 3,654

**Building Code:** R2900204140  
**Building Name:** Finland Oil House  
**Facility Condition Index:** 0.32 - **Poor**

**Cost Model Name:** Utility Shed  
**Address:** 6686 HWY 1  
**City Code:** FINLAND

**Current Replacement Value:** \$70,139  
**Deferred Maintenance:** \$22,597  
**Ext. Gross Area:** 95

**Building Code:** R2900204290  
**Building Name:** Finland Cold Storage  
**Facility Condition Index:** 0.12 - **Good**

**Cost Model Name:** Single-story Work Facility  
**Address:** 6686 HWY 1  
**City Code:** FINLAND

**Current Replacement Value:** \$513,781  
**Deferred Maintenance:** \$60,915  
**Ext. Gross Area:** 2,899

**Site: R290143 - Grand Marais**

**Building Code:** R2900201980  
**Building Name:** Grand Marais 6-Stall Cold Storage  
**Facility Condition Index:** 0.10 - **Good**

**Cost Model Name:** Single-story Work Facility  
**Address:** 1356 E HWY 61  
**City Code:** GRAND MARAIS

**Current Replacement Value:** \$693,217  
**Deferred Maintenance:** \$72,040  
**Ext. Gross Area:** 3,562

**Building Code:** R2900202030  
**Building Name:** Grand Marais Office  
**Facility Condition Index:** 0.03 - **Excellent**

**Cost Model Name:** Single-story Office/Public Access Facility  
**Address:** 1356 E HWY 61  
**City Code:** GRAND MARAIS

**Current Replacement Value:** \$1,355,763  
**Deferred Maintenance:** \$37,596  
**Ext. Gross Area:** 3,685

**Building Code:** R2900203810  
**Building Name:** Grand Marais Oil House  
**Facility Condition Index:** 0.09 - **Good**

**Cost Model Name:** Utility Shed  
**Address:** 1356 E HWY 61  
**City Code:** GRAND MARAIS

**Current Replacement Value:** \$18,619  
**Deferred Maintenance:** \$1,761  
**Ext. Gross Area:** 300

**Building Code:** R2900204170  
**Building Name:** Grand Marais Cold Storage  
**Facility Condition Index:** 0.42 - **Poor**

**Cost Model Name:** Single-story Work Facility  
**Address:** 1356 E HWY 61  
**City Code:** GRAND MARAIS

**Current Replacement Value:** \$5,743  
**Deferred Maintenance:** \$2,406  
**Ext. Gross Area:** 96

**Site: R290144 - Hibbing Minerals**

**Building Code:** R2900204640  
**Building Name:** Hibbing Minerals Office  
**Facility Condition Index:** 0.24 - **Fair**

**Cost Model Name:** Single-story Educational Facility  
**Address:** 1525 3RD AVE E  
**City Code:** HIBBING

**Current Replacement Value:** \$4,670,132  
**Deferred Maintenance:** \$1,137,690  
**Ext. Gross Area:** 22,505

**Building Code:** R2900204650  
**Building Name:** Hibbing Minerals Cold Storage  
**Facility Condition Index:** 0.65 - **Crisis**

**Cost Model Name:** Utility Shed  
**Address:** 1525 3RD AVE E  
**City Code:** HIBBING

**Current Replacement Value:** \$51,454  
**Deferred Maintenance:** \$33,444  
**Ext. Gross Area:** 121

**Building Code:** R2900204660  
**Building Name:** Hibbing Minerals Core Library 1  
**Facility Condition Index:** 0.12 - **Good**

**Cost Model Name:** Butler-style Warehouse Building  
**Address:** 1525 3RD AVE E  
**City Code:** HIBBING

**Current Replacement Value:** \$972,648  
**Deferred Maintenance:** \$113,185  
**Ext. Gross Area:** 5,000

**Building Code:** R2900204680  
**Building Name:** Hibbing Minerals Core Library 2  
**Facility Condition Index:** 0.14 - **Good**

**Cost Model Name:** Butler-style Warehouse Building  
**Address:** 1525 3RD AVE E  
**City Code:** HIBBING

**Current Replacement Value:** \$1,275,395  
**Deferred Maintenance:** \$183,223  
**Ext. Gross Area:** 8,010

**Building Code:** R2900206580  
**Building Name:** Hibbing Minerals Core Library 3  
**Facility Condition Index:** 0.10 - **Good**

**Cost Model Name:** Butler-style Warehouse Building  
**Address:** 1525 3RD AVE E  
**City Code:** HIBBING

**Current Replacement Value:** \$5,208,861  
**Deferred Maintenance:** \$520,886  
**Ext. Gross Area:** 31,266

**Building Code:** R2900207530  
**Building Name:** Hibbing Minerals Laboratory  
**Facility Condition Index:** 0.10 - **Good**

**Cost Model Name:** Single-story Work Facility  
**Address:** 1525 3RD AVE E  
**City Code:** HIBBING

**Current Replacement Value:** \$262,956  
**Deferred Maintenance:** \$26,296  
**Ext. Gross Area:** 864

**Site: R290145 - Hill City**

**Building Code:** R2900303840  
**Building Name:** Hill City Office  
**Facility Condition Index:** 0.24 - **Fair**

**Cost Model Name:** Single-story Office/Public Access Facility  
**Address:** 454 N HWY 169  
**City Code:** HILL CITY

**Current Replacement Value:** \$729,241  
**Deferred Maintenance:** \$173,667  
**Ext. Gross Area:** 1,446

**Building Code:** R2900303850  
**Building Name:** Hill City Shop  
**Facility Condition Index:** 0.14 - **Good**

**Cost Model Name:** Single-story Work Facility  
**Address:** 454 N HWY 169  
**City Code:** HILL CITY

**Current Replacement Value:** \$754,187  
**Deferred Maintenance:** \$108,498  
**Ext. Gross Area:** 2,992

**Building Code:** R2900303970  
**Building Name:** Hill City Oil House  
**Facility Condition Index:** 0.15 - **Good**

**Cost Model Name:** Utility Shed  
**Address:** 454 N HWY 169  
**City Code:** HILL CITY

**Current Replacement Value:** \$17,650  
**Deferred Maintenance:** \$2,597  
**Ext. Gross Area:** 96

**Building Code:** R2900303990  
**Building Name:** Hill City Cold Storage  
**Facility Condition Index:** 0.18 - **Fair**

**Cost Model Name:** Single-story Work Facility  
**Address:** 454 N HWY 169  
**City Code:** HILL CITY

**Current Replacement Value:** \$713,704  
**Deferred Maintenance:** \$125,368  
**Ext. Gross Area:** 2,051

**Building Code:** R2900304000  
**Building Name:** Hill City Radio Shelter  
**Facility Condition Index:** 0.23 - **Fair**

**Cost Model Name:** Utility Shed  
**Address:** 454 N HWY 169  
**City Code:** HILL CITY

**Current Replacement Value:** \$20,835  
**Deferred Maintenance:** \$4,847  
**Ext. Gross Area:** 120

**Site: R290146 - International Falls**

**Building Code:** R2900200310  
**Building Name:** International Falls Repair Shop  
**Facility Condition Index:** 0.18 - **Fair**

**Cost Model Name:** Butler-style Warehouse Building  
**Address:** 392 HWY 11 E  
**City Code:** INTL. FALLS

**Current Replacement Value:** \$557,351  
**Deferred Maintenance:** \$100,263  
**Ext. Gross Area:** 3,003

**Building Code:** R2900202720  
**Building Name:** International Falls Office  
**Facility Condition Index:** 0.28 - **Fair**

**Cost Model Name:** Single-story Office/Public Access Facility  
**Address:** 392 HWY 11 E  
**City Code:** INTL. FALLS

**Current Replacement Value:** \$880,216  
**Deferred Maintenance:** \$245,274  
**Ext. Gross Area:** 3,045

**Building Code:** R2900203720  
**Building Name:** International Falls Oil House  
**Facility Condition Index:** 0.30 - **Fair**

**Cost Model Name:** Utility Shed  
**Address:** 392 HWY 11 E  
**City Code:** INTL. FALLS

**Current Replacement Value:** \$14,631  
**Deferred Maintenance:** \$4,378  
**Ext. Gross Area:** 96

**Building Code:** R2900207550  
**Building Name:** International Falls Modular Office  
**Facility Condition Index:** 0.14 - **Good**

**Cost Model Name:** Single-story Office/Public Access Facility  
**Address:** 392 HWY 11 E  
**City Code:** INTL. FALLS

**Current Replacement Value:** \$354,157  
**Deferred Maintenance:** \$50,479  
**Ext. Gross Area:** 984

**Building Code:** R2900209480  
**Building Name:** International Falls Storage Shed  
**Facility Condition Index:** 0.33 - **Poor**

**Cost Model Name:** Utility Shed  
**Address:** 392 HWY 11 E  
**City Code:** INTL. FALLS

**Current Replacement Value:** \$37,226  
**Deferred Maintenance:** \$12,285  
**Ext. Gross Area:** 200

**Site: R290147 - Iron Range OHVRA**

**Building Code:** R2900208310  
**Building Name:** Iron Range OHVRA Contact Sta  
**Facility Condition Index:** 0.14 - **Good**

**Cost Model Name:** Single-story Office/Public Access Facility  
**Address:** 7196 PETTIT RD  
**City Code:** GILBERT

**Current Replacement Value:** \$456,409  
**Deferred Maintenance:** \$64,019  
**Ext. Gross Area:** 1,104

**Building Code:** R2900208320  
**Building Name:** Iron Range OHVRA Cold Storage  
**Facility Condition Index:** 0.26 - **Fair**

**Cost Model Name:** Butler-style Warehouse Building  
**Address:** 7196 PETTIT RD  
**City Code:** GILBERT

**Current Replacement Value:** \$368,690  
**Deferred Maintenance:** \$95,508  
**Ext. Gross Area:** 3,200

**Building Code:** R2900208330  
**Building Name:** Iron Range OHVRA Training Center  
**Facility Condition Index:** 0.12 - **Good**

**Cost Model Name:** Single-story Office/Public Access Facility  
**Address:** 7196 PETTIT RD  
**City Code:** GILBERT

**Current Replacement Value:** \$557,198  
**Deferred Maintenance:** \$68,356  
**Ext. Gross Area:** 1,169

**Building Code:** R2900208500  
**Building Name:** Iron Range OHVRA Wash Building  
**Facility Condition Index:** 0.10 - **Good**

**Cost Model Name:** Open Air Shelter  
**Address:** 7196 PETTIT RD  
**City Code:** GILBERT

**Current Replacement Value:** \$86,723  
**Deferred Maintenance:** \$8,672  
**Ext. Gross Area:** 1,840

**Building Code:** R2900208570  
**Building Name:** Iron Range OHVRA Pump House  
**Facility Condition Index:** 0.10 - **Good**

**Cost Model Name:** Utility Shed  
**Address:** 7196 PETTIT RD  
**City Code:** GILBERT

**Current Replacement Value:** \$66,564  
**Deferred Maintenance:** \$6,656  
**Ext. Gross Area:** 64

**Site: R290149 - Lewiston**

**Building Code:** R2900501820  
**Building Name:** Lewiston Office  
**Facility Condition Index:** 0.13 - **Good**

**Cost Model Name:** Single-story Work Facility  
**Address:** 140 FREMONT ST N  
**City Code:** LEWISTON

**Current Replacement Value:** \$610,584  
**Deferred Maintenance:** \$79,542  
**Ext. Gross Area:** 2,384

**Building Code:** R2900501970  
**Building Name:** Lewiston Oil House  
**Facility Condition Index:** 0.32 - **Poor**

**Cost Model Name:** Utility Shed  
**Address:** Hwy 14 & Fremont St  
**City Code:** LEWISTON

**Current Replacement Value:** \$52,250  
**Deferred Maintenance:** \$16,522  
**Ext. Gross Area:** 216

**Site: R290150 - Little Falls**

**Building Code:** R2900309010  
**Building Name:** Little Falls West Main Shop  
**Facility Condition Index:** 0.25 - **Fair**

**Cost Model Name:** Butler-style Warehouse Building  
**Address:** 207 13TH ST NW  
**City Code:** LITTLE FALLS

**Current Replacement Value:** \$2,446,171  
**Deferred Maintenance:** \$618,476  
**Ext. Gross Area:** 10,527

**Building Code:** R2900309020  
**Building Name:** Little Falls West-N Open Storage  
**Facility Condition Index:** 0.18 - **Fair**

**Cost Model Name:** Open Air Storage Structure  
**Address:** 207 13TH ST NW  
**City Code:** LITTLE FALLS

**Current Replacement Value:** \$844,058  
**Deferred Maintenance:** \$155,016  
**Ext. Gross Area:** 7,224

**Building Code:** R2900309030  
**Building Name:** Little Falls West Garage  
**Facility Condition Index:** 0.20 - **Fair**

**Building Code:** R2900309040  
**Building Name:** Little Falls West South Garage  
**Facility Condition Index:** 0.11 - **Good**

**Building Code:** R2900309050  
**Building Name:** Little Falls West South Open Storag  
**Facility Condition Index:** 0.17 - **Fair**

**Building Code:** R2900309060  
**Building Name:** Little Falls West NW Garage  
**Facility Condition Index:** 0.17 - **Fair**

**Cost Model Name:** Butler-style Warehouse Building  
**Address:** 207 13TH ST NW  
**City Code:** LITTLE FALLS

**Cost Model Name:** Open Air Storage Structure  
**Address:** 207 13TH ST NE  
**City Code:** LITTLE FALLS

**Cost Model Name:** Butler-style Warehouse Building  
**Address:** 207 13T ST NW  
**City Code:** LITTLE FALLS

**Cost Model Name:** Butler-style Warehouse Building  
**Address:** 207 13T ST NW  
**City Code:** LITTLE FALLS

**Current Replacement Value:** \$302,996  
**Deferred Maintenance:** \$60,621  
**Ext. Gross Area:** 2,080

**Current Replacement Value:** \$526,769  
**Deferred Maintenance:** \$57,247  
**Ext. Gross Area:** 1,980

**Current Replacement Value:** \$272,924  
**Deferred Maintenance:** \$47,213  
**Ext. Gross Area:** 2,160

**Current Replacement Value:** \$272,924  
**Deferred Maintenance:** \$47,213  
**Ext. Gross Area:** 2,087

**Site: R290151 - Baudette Fairgrounds**

**Building Code:** R2900103830  
**Building Name:** Baudette Fairgrnd Interp Unoccupied  
**Facility Condition Index:** 0.23 - **Fair**

**Cost Model Name:** Single-story Office/Public Access Facility  
**Address:** FAIRGOUNDS  
**City Code:** BAUDETTE

**Current Replacement Value:** \$96,750  
**Deferred Maintenance:** \$22,064  
**Ext. Gross Area:** 355

**Site: R290152 - Brainerd-Crow Wing County Airport**

**Building Code:** R2900306740  
**Building Name:** Brainerd Airport Shed  
**Facility Condition Index:** 0.10 - **Good**

**Cost Model Name:** Utility Shed  
**Address:** 12834 HWY 210 E  
**City Code:** BRAINERD

**Current Replacement Value:** \$125,404  
**Deferred Maintenance:** \$12,540  
**Ext. Gross Area:** 204

**Building Code:** R2900306750  
**Building Name:** Brainerd Airport Office  
**Facility Condition Index:** 0.18 - **Fair**

**Cost Model Name:** Single-story Office/Public Access Facility  
**Address:** 12834 HWY 210 E  
**City Code:** BRAINERD

**Current Replacement Value:** \$531,376  
**Deferred Maintenance:** \$98,099  
**Ext. Gross Area:** 1,727

**Building Code:** R2900308370  
**Building Name:** Brainerd Airport Cold Storage  
**Facility Condition Index:** 0.10 - **Good**

**Cost Model Name:** Utility Shed  
**Address:** 12834 HWY 210 E  
**City Code:** BRAINERD

**Current Replacement Value:** \$48,373  
**Deferred Maintenance:** \$4,837  
**Ext. Gross Area:** 42

**Building Code:** R2900308380  
**Building Name:** Brainerd Airport Cold Storage 2  
**Facility Condition Index:** 0.10 - **Good**

**Cost Model Name:** Utility Shed  
**Address:** 12834 HWY 210 E  
**City Code:** BRAINERD

**Current Replacement Value:** \$80,202  
**Deferred Maintenance:** \$8,318  
**Ext. Gross Area:** 128

**Building Code:** R2900308390  
**Building Name:** Brainerd Airport Cold Storage 3  
**Facility Condition Index:** 0.03 - **Excellent**

**Cost Model Name:** Utility Shed  
**Address:** 12834 HWY 210 E  
**City Code:** BRAINERD

**Current Replacement Value:** \$81,412  
**Deferred Maintenance:** \$2,485  
**Ext. Gross Area:** 128

**Building Code:** R2900308400  
**Building Name:** Brainerd Airport Cold Storage 4  
**Facility Condition Index:** 0.12 - **Good**

**Building Code:** R2900308410  
**Building Name:** Brainerd Airport Cold Storage 5  
**Facility Condition Index:** 0.12 - **Good**

**Building Code:** R2901520010  
**Building Name:** Brainerd Airport Cold Stor 6  
**Facility Condition Index:** 0.10 - **Good**

**Building Code:** R2901520020  
**Building Name:** Brainerd Airport FEPP Trailer  
**Facility Condition Index:** 0.11 - **Good**

**Cost Model Name:** Utility Shed  
**Address:** 12834 HWY 210 E  
**City Code:** BRAINERD

**Cost Model Name:** Utility Shed  
**Address:** 12834 HWY 210 E  
**City Code:** BRAINERD

**Cost Model Name:** Utility Shed  
**Address:** 12834 HWY 210  
**City Code:** BRAINERD

**Cost Model Name:** Single-story Office/Public Access Facility  
**Address:** 12934 HWY 210  
**City Code:** BRAINERD

**Current Replacement Value:** \$77,087  
**Deferred Maintenance:** \$9,307  
**Ext. Gross Area:** 120

**Current Replacement Value:** \$77,140  
**Deferred Maintenance:** \$9,312  
**Ext. Gross Area:** 120

**Current Replacement Value:** \$18,233  
**Deferred Maintenance:** \$1,823  
**Ext. Gross Area:** 120

**Current Replacement Value:** \$304,810  
**Deferred Maintenance:** \$32,872  
**Ext. Gross Area:** 840

**Site: R290154 - Foot Hills State Forest**

**Building Code:** R2900301160  
**Building Name:** Foot Hills Spider Lake Vault Toilet  
**Facility Condition Index:** 0.11 - **Good**

**Building Code:** R2900301420  
**Building Name:** Foot Hills Spider Lake Vault Toilet  
**Facility Condition Index:** 0.11 - **Good**

**Cost Model Name:** Vault Toilet  
**Address:** Spider Lake Rec. Area  
**City Code:** BRAINERD

**Cost Model Name:** Vault Toilet  
**Address:** Spider Lake Rec. Area  
**City Code:** BRAINERD

**Current Replacement Value:** \$12,377  
**Deferred Maintenance:** \$1,388  
**Ext. Gross Area:** 38

**Current Replacement Value:** \$12,377  
**Deferred Maintenance:** \$1,388  
**Ext. Gross Area:** 38

**Site: R290155 - Chisholm-Hibbing Airport**

**Building Code:** R2900207680  
**Building Name:** Hibbing Airport Main Dispatch Of  
**Facility Condition Index:** 0.29 - **Fair**

**Building Code:** R2900208400  
**Building Name:** Hibbing Airport Spring House  
**Facility Condition Index:** 0.12 - **Good**

**Building Code:** R2900209030  
**Building Name:** Hibbing Airport Crew Trailer/Office  
**Facility Condition Index:** 0.21 - **Fair**

**Cost Model Name:** Single-story Office/Public Access Facility  
**Address:** 10956 HWY 37  
**City Code:** HIBBING

**Cost Model Name:** Single-story Work Facility  
**Address:** 10956 HWY 37  
**City Code:** HIBBING

**Cost Model Name:** Single-story Office/Public Access Facility  
**Address:** 10956 HWY 37  
**City Code:** HIBBING

**Current Replacement Value:** \$597,548  
**Deferred Maintenance:** \$171,954  
**Ext. Gross Area:** 1,717

**Current Replacement Value:** \$165,441  
**Deferred Maintenance:** \$20,341  
**Ext. Gross Area:** 432

**Current Replacement Value:** \$356,166  
**Deferred Maintenance:** \$73,118  
**Ext. Gross Area:** 840

**Site: R290156 - Hibbing Forestry**

**Building Code:** R2900201550  
**Building Name:** Hibbing Forestry Office  
**Facility Condition Index:** 0.14 - **Good**

**Cost Model Name:** Single-story Office/Public Access Facility  
**Address:** 1208 E HOWARD ST  
**City Code:** HIBBING

**Current Replacement Value:** \$825,742  
**Deferred Maintenance:** \$114,462  
**Ext. Gross Area:** 2,447



**Building Code:** R2900201570  
**Building Name:** Hibbing Forestry Shop  
**Facility Condition Index:** 0.24 - **Fair**

**Building Code:** R2900201590  
**Building Name:** Hibbing Forestry Cold Storage  
**Facility Condition Index:** 0.20 - **Fair**

**Building Code:** R2900204280  
**Building Name:** Hibbing Forestry Oil House  
**Facility Condition Index:** 0.15 - **Good**

**Building Code:** R2900209900  
**Building Name:** Hibbing Forestry Fire Truck Storage  
**Facility Condition Index:** 0.10 - **Good**

**Cost Model Name:** Single-story Work Facility  
**Address:** 1208 E HOWARD ST  
**City Code:** HIBBING

**Cost Model Name:** Single-story Work Facility  
**Address:** 1208 E HOWARD ST  
**City Code:** HIBBING

**Cost Model Name:** Utility Shed  
**Address:** 1208 E HOWARD ST  
**City Code:** HIBBING

**Cost Model Name:** Butler-style Warehouse Building  
**Address:** 1208 E HOWARD ST  
**City Code:** HIBBING

**Current Replacement Value:** \$594,115  
**Deferred Maintenance:** \$142,445  
**Ext. Gross Area:** 2,475

**Current Replacement Value:** \$257,923  
**Deferred Maintenance:** \$50,367  
**Ext. Gross Area:** 903

**Current Replacement Value:** \$16,408  
**Deferred Maintenance:** \$2,392  
**Ext. Gross Area:** 95

**Current Replacement Value:** \$410,153  
**Deferred Maintenance:** \$39,934  
**Ext. Gross Area:** 2,992

**Site: R290157 - Munson Lake**

**Building Code:** R2900104540  
**Building Name:** Munson Lake Spring House  
**Facility Condition Index:** 0.87 - **Crisis**

**Cost Model Name:** Utility Shed  
**Address:** 14583 CTY HWY 19  
**City Code:** DETROIT LAKES

**Current Replacement Value:** \$19,539  
**Deferred Maintenance:** \$17,025  
**Ext. Gross Area:** 128

**Site: R290158 - Littlefork**

**Building Code:** R2900202670  
**Building Name:** Littlefork Office  
**Facility Condition Index:** 0.18 - **Fair**

**Building Code:** R2900202680  
**Building Name:** Littlefork Oil House  
**Facility Condition Index:** 0.28 - **Fair**

**Building Code:** R2900202690  
**Building Name:** Littlefork Cold Storage  
**Facility Condition Index:** 0.17 - **Fair**

**Building Code:** R2900202700  
**Building Name:** Littlefork Heat/Cold Storage  
**Facility Condition Index:** 0.25 - **Fair**

**Building Code:** R2900204300  
**Building Name:** Littlefork Shop  
**Facility Condition Index:** 0.10 - **Good**

**Cost Model Name:** Single-story Office/Public Access Facility  
**Address:** 421 3RD AVE  
**City Code:** LITTLEFORK

**Cost Model Name:** Utility Shed  
**Address:** 421 3RD AVE  
**City Code:** LITTLEFORK

**Cost Model Name:** Single-story Work Facility  
**Address:** 421 3RD AVE  
**City Code:** LITTLEFORK

**Cost Model Name:** Single-story Work Facility  
**Address:** 421 3RD AVE  
**City Code:** LITTLEFORK

**Cost Model Name:** Butler-style Warehouse Building  
**Address:** 421 3RD AVE  
**City Code:** LITTLEFORK

**Current Replacement Value:** \$822,076  
**Deferred Maintenance:** \$150,543  
**Ext. Gross Area:** 3,436

**Current Replacement Value:** \$97,161  
**Deferred Maintenance:** \$27,026  
**Ext. Gross Area:** 168

**Current Replacement Value:** \$352,382  
**Deferred Maintenance:** \$58,267  
**Ext. Gross Area:** 1,300

**Current Replacement Value:** \$499,329  
**Deferred Maintenance:** \$125,133  
**Ext. Gross Area:** 1,345

**Current Replacement Value:** \$441,037  
**Deferred Maintenance:** \$44,104  
**Ext. Gross Area:** 2,237

**Site: R290159 - Marshall pending demo**

**Building Code:** R2901590010  
**Building Name:** Marshall Storage  
**Facility Condition Index:** 0.10 - **Good**

**Cost Model Name:** Utility Shed  
**Address:** 1400 Lyon St  
**City Code:** MARSHALL

**Current Replacement Value:** \$28,058  
**Deferred Maintenance:** \$2,806  
**Ext. Gross Area:** 120

**Site: R290160 - McGrath**

**Building Code:** R2900303950  
**Building Name:** McGrath Shop  
**Facility Condition Index:** 0.16 - **Fair**

**Cost Model Name:** Single-story Work Facility  
**Address:** 16082 STATE HWY 65  
**City Code:** MCGRATH

**Current Replacement Value:** \$495,959  
**Deferred Maintenance:** \$81,543  
**Ext. Gross Area:** 1,860

**Building Code:** R2900303960  
**Building Name:** McGrath Office  
**Facility Condition Index:** 0.11 - **Good**

**Cost Model Name:** Single-story Office/Public Access Facility  
**Address:** 16082 STATE HWY 65  
**City Code:** MCGRATH

**Current Replacement Value:** \$617,723  
**Deferred Maintenance:** \$65,843  
**Ext. Gross Area:** 2,141

**Building Code:** R2900304110  
**Building Name:** McGrath Oil House  
**Facility Condition Index:** 0.15 - **Good**

**Cost Model Name:** Utility Shed  
**Address:** 16082 STATE HWY 65  
**City Code:** MCGRATH

**Current Replacement Value:** \$25,778  
**Deferred Maintenance:** \$3,766  
**Ext. Gross Area:** 96

**Site: R290161 - Otter Tail Lake**

**Building Code:** R2900102750  
**Building Name:** Otter Tail Lk Pleasure Park Storage  
**Facility Condition Index:** 0.10 - **Good**

**Cost Model Name:** Single-story Work Facility  
**Address:** 42911 Pleasure Park Rd., Ottertail N  
**City Code:** FERGUS FALLS

**Current Replacement Value:** \$68,800  
**Deferred Maintenance:** \$6,880  
**Ext. Gross Area:** 644

**Site: R290162 - Dead River-Walker Lake**

**Building Code:** R2900101110  
**Building Name:** Dead River-Walker Lake Hatchery  
**Facility Condition Index:** 0.12 - **Good**

**Cost Model Name:** Single-story Work Facility  
**Address:** 32870 HWY 14  
**City Code:** RICHVILLE

**Current Replacement Value:** \$896,575  
**Deferred Maintenance:** \$105,784  
**Ext. Gross Area:** 1,787

**Building Code:** R2900104630  
**Building Name:** Dead River-Walker Lake Garage  
**Facility Condition Index:** 0.10 - **Good**

**Cost Model Name:** Single-story Work Facility  
**Address:** 32870 CO HWY 14  
**City Code:** RICHVILLE

**Current Replacement Value:** \$76,258  
**Deferred Maintenance:** \$7,626  
**Ext. Gross Area:** 583

**Building Code:** R2900107020  
**Building Name:** Dead River-Walker Lake Cold Storage  
**Facility Condition Index:** 0.10 - **Good**

**Cost Model Name:** Single-story Work Facility  
**Address:** 32870 CO HWY 14  
**City Code:** RICHVILLE

**Current Replacement Value:** \$108,314  
**Deferred Maintenance:** \$10,831  
**Ext. Gross Area:** 1,179

**Site: R290163 - Birchdale**

**Building Code:** R2900101120  
**Building Name:** Birchdale Fire Tower  
**Facility Condition Index:** 0.33 - **Poor**

**Cost Model Name:** Tower  
**Address:** HWY 11 BIRCHDALE  
**City Code:** BAUDETTE

**Current Replacement Value:** \$14,041  
**Deferred Maintenance:** \$4,633  
**Ext. Gross Area:** 64

**Building Code:** R2900103940  
**Building Name:** Birchdale Office  
**Facility Condition Index:** 0.19 - **Fair**

**Cost Model Name:** Single-story Work Facility  
**Address:** HWY 11 BIRCHDALE  
**City Code:** BAUDETTE

**Current Replacement Value:** \$587,584  
**Deferred Maintenance:** \$109,439  
**Ext. Gross Area:** 3,577

**Building Code:** R2900104250  
**Building Name:** Birchdale Oil House  
**Facility Condition Index:** 0.37 - **Poor**

**Cost Model Name:** Utility Shed  
**Address:** HWY 11 BIRCHDALE  
**City Code:** BAUDETTE

**Current Replacement Value:** \$11,848  
**Deferred Maintenance:** \$4,380  
**Ext. Gross Area:** 59

**Site: R290164 - Lake of the Woods State Forest**

**Building Code:** R2900105570  
**Building Name:** LOTW SF Rapid River Fire Tower  
**Facility Condition Index:** 0.33 - **Poor**

**Cost Model Name:** Tower  
**Address:** RAPID RIVER  
**City Code:** BAUDETTE

**Current Replacement Value:** \$9,145  
**Deferred Maintenance:** \$3,018  
**Ext. Gross Area:** 36

**Site: R290165 - Smoky Hills State Forest**

**Building Code:** R2900105600  
**Building Name:** Smoky Hills SF Fire Tower  
**Facility Condition Index:** 0.33 - **Poor**

**Cost Model Name:** Tower  
**Address:** 607 W 1ST ST  
**City Code:** PARK RAPIDS

**Current Replacement Value:** \$14,632  
**Deferred Maintenance:** \$4,829  
**Ext. Gross Area:** 176

**Site: R290166 - Two Inlets State Forest**

**Building Code:** R2900107380  
**Building Name:** Two Inlets SF Hungryman CG Vault  
**Facility Condition Index:** 0.25 - **Fair**

**Cost Model Name:** Vault Toilet  
**Address:** 36750 MAIN PARK DRIVE  
**City Code:** PARK RAPIDS

**Current Replacement Value:** \$14,348  
**Deferred Maintenance:** \$3,576  
**Ext. Gross Area:** 35

**Building Code:** R2900107390  
**Building Name:** Two Inlets SF Hungryman CG S2 Vault  
**Facility Condition Index:** 0.14 - **Good**

**Cost Model Name:** Vault Toilet  
**Address:** 36750 MAIN PARK DRIVE  
**City Code:** PARK RAPIDS

**Current Replacement Value:** \$14,348  
**Deferred Maintenance:** \$2,010  
**Ext. Gross Area:** 35

**Building Code:** R2900107400  
**Building Name:** Two Inlets SF Hungrymn CG S11 Vault  
**Facility Condition Index:** 0.14 - **Good**

**Cost Model Name:** Vault Toilet  
**Address:** 36750 MAIN PARK DRIVE  
**City Code:** PARK RAPIDS

**Current Replacement Value:** \$19,730  
**Deferred Maintenance:** \$2,772  
**Ext. Gross Area:** 48

**Site: R290167 - Park Rapids Area**

**Building Code:** R2900100030  
**Building Name:** Park Rapids Wildlife Office  
**Facility Condition Index:** 0.14 - **Good**

**Cost Model Name:** Single-story Office/Public Access Facility  
**Address:** 603 1ST ST W  
**City Code:** PARK RAPIDS

**Current Replacement Value:** \$615,419  
**Deferred Maintenance:** \$84,451  
**Ext. Gross Area:** 2,593

**Building Code:** R2900103510  
**Building Name:** Park Rapids Forestry Office  
**Facility Condition Index:** 0.12 - **Good**

**Cost Model Name:** Single-story Office/Public Access Facility  
**Address:** 607 W 1ST ST  
**City Code:** PARK RAPIDS

**Current Replacement Value:** \$902,885  
**Deferred Maintenance:** \$106,968  
**Ext. Gross Area:** 2,416

<b>Building Code:</b>	R2900103520	<b>Cost Model Name:</b>	Single-story Work Facility	<b>Current Replacement Value:</b>	\$250,439
<b>Building Name:</b>	Park Rapids Second Garage	<b>Address:</b>	607 W 1ST ST	<b>Deferred Maintenance:</b>	\$57,427
<b>Facility Condition Index:</b>	0.23 - Fair	<b>City Code:</b>	PARK RAPIDS	<b>Ext. Gross Area:</b>	1,367
<b>Building Code:</b>	R2900103530	<b>Cost Model Name:</b>	Single-story Work Facility	<b>Current Replacement Value:</b>	\$342,961
<b>Building Name:</b>	Park Rapids First Garage	<b>Address:</b>	607 W 1ST ST	<b>Deferred Maintenance:</b>	\$78,022
<b>Facility Condition Index:</b>	0.23 - Fair	<b>City Code:</b>	PARK RAPIDS	<b>Ext. Gross Area:</b>	1,622
<b>Building Code:</b>	R2900103540	<b>Cost Model Name:</b>	Single-story Work Facility	<b>Current Replacement Value:</b>	\$116,544
<b>Building Name:</b>	Park Rapids Ice House	<b>Address:</b>	607 W 1ST ST	<b>Deferred Maintenance:</b>	\$31,312
<b>Facility Condition Index:</b>	0.27 - Fair	<b>City Code:</b>	PARK RAPIDS	<b>Ext. Gross Area:</b>	1,062
<b>Building Code:</b>	R2900103550	<b>Cost Model Name:</b>	Bunker	<b>Current Replacement Value:</b>	\$81,474
<b>Building Name:</b>	Park Rapids Oil House	<b>Address:</b>	607 W 1ST ST	<b>Deferred Maintenance:</b>	\$8,632
<b>Facility Condition Index:</b>	0.11 - Good	<b>City Code:</b>	PARK RAPIDS	<b>Ext. Gross Area:</b>	195
<b>Building Code:</b>	R2900103570	<b>Cost Model Name:</b>	Single-story Work Facility	<b>Current Replacement Value:</b>	\$129,447
<b>Building Name:</b>	Park Rapids 1-Stall Garage	<b>Address:</b>	607 W 1ST ST	<b>Deferred Maintenance:</b>	\$39,338
<b>Facility Condition Index:</b>	0.30 - Poor	<b>City Code:</b>	PARK RAPIDS	<b>Ext. Gross Area:</b>	306
<b>Building Code:</b>	R2900103580	<b>Cost Model Name:</b>	Single-story Work Facility	<b>Current Replacement Value:</b>	\$596,734
<b>Building Name:</b>	Park Rapids Forestry Shop	<b>Address:</b>	607 W 1ST ST	<b>Deferred Maintenance:</b>	\$88,038
<b>Facility Condition Index:</b>	0.15 - Good	<b>City Code:</b>	PARK RAPIDS	<b>Ext. Gross Area:</b>	3,027
<b>Building Code:</b>	R2900104560	<b>Cost Model Name:</b>	Utility Shed	<b>Current Replacement Value:</b>	\$15,226
<b>Building Name:</b>	Park Rapids Trails Shed	<b>Address:</b>	115 BUNYAN TRAILS DR	<b>Deferred Maintenance:</b>	\$5,061
<b>Facility Condition Index:</b>	0.33 - Poor	<b>City Code:</b>	NEVIS	<b>Ext. Gross Area:</b>	144
<b>Building Code:</b>	R2900106160	<b>Cost Model Name:</b>	Single-story Work Facility	<b>Current Replacement Value:</b>	\$46,320
<b>Building Name:</b>	Park Rapids Deer Hunters Assn	<b>Address:</b>	607 W 1ST ST	<b>Deferred Maintenance:</b>	\$9,645
<b>Facility Condition Index:</b>	0.21 - Fair	<b>City Code:</b>	PARK RAPIDS	<b>Ext. Gross Area:</b>	646
<b>Building Code:</b>	R2900106730	<b>Cost Model Name:</b>	Utility Shed	<b>Current Replacement Value:</b>	\$12,316
<b>Building Name:</b>	Park Rapids Trails Shed 2	<b>Address:</b>	603 W 1ST	<b>Deferred Maintenance:</b>	\$3,460
<b>Facility Condition Index:</b>	0.28 - Fair	<b>City Code:</b>	PARK RAPIDS	<b>Ext. Gross Area:</b>	96
<b>Building Code:</b>	R2900107250	<b>Cost Model Name:</b>	Butler-style Warehouse Building	<b>Current Replacement Value:</b>	\$365,108
<b>Building Name:</b>	Park Rapids Wildlife Metal Building	<b>Address:</b>	603 1ST ST W	<b>Deferred Maintenance:</b>	\$63,185
<b>Facility Condition Index:</b>	0.17 - Fair	<b>City Code:</b>	PARK RAPIDS	<b>Ext. Gross Area:</b>	3,562
<b>Building Code:</b>	R2900109440	<b>Cost Model Name:</b>	Utility Shed	<b>Current Replacement Value:</b>	\$15,753
<b>Building Name:</b>	Park Rapids Trails Shed	<b>Address:</b>	603 1ST ST W	<b>Deferred Maintenance:</b>	\$2,792
<b>Facility Condition Index:</b>	0.18 - Fair	<b>City Code:</b>	PARK RAPIDS	<b>Ext. Gross Area:</b>	120

**Site: R290168 - Crystal Springs Hatchery**

**Building Code:** R2900502140  
**Building Name:** Crystal Springs - Spring House  
**Facility Condition Index:** 0.02 - **Excellent**

**Building Code:** R2900503240  
**Building Name:** Crystal Springs - Raceway Shelter 4  
**Facility Condition Index:** 0.13 - **Good**

**Building Code:** R2900503250  
**Building Name:** Crystal Springs - Raceway Shelter 6  
**Facility Condition Index:** 0.20 - **Fair**

**Building Code:** R2900503260  
**Building Name:** Crystal Springs - Raceway Shelter 8  
**Facility Condition Index:** 0.20 - **Fair**

**Building Code:** R2900503270  
**Building Name:** Crystal Springs - Raceway Shelter 9  
**Facility Condition Index:** 0.19 - **Fair**

**Building Code:** R2900503280  
**Building Name:** Crystal Springs - Raceway Shelter 2  
**Facility Condition Index:** 0.15 - **Fair**

**Building Code:** R2900503290  
**Building Name:** Crystal Springs - Raceway Shelter 12  
**Facility Condition Index:** 0.33 - **Poor**

**Building Code:** R2900503720  
**Building Name:** Crystal Springs - Fish Hatchery  
**Facility Condition Index:** 0.12 - **Good**

**Building Code:** R2900504150  
**Building Name:** Crystal Springs-Intermediate Hatch  
**Facility Condition Index:** 0.16 - **Fair**

**Building Code:** R2900505530  
**Building Name:** Crystal Springs - Residence  
**Facility Condition Index:** 0.02 - **Excellent**

**Building Code:** R2900505610  
**Building Name:** Crystal Springs - Cold Storage  
**Facility Condition Index:** 0.03 - **Excellent**

**Cost Model Name:** Bunker  
**Address:** 14674 CO RD 112  
**City Code:** ALTURA

**Cost Model Name:** Butler-style Warehouse Building  
**Address:** 14674 CO RD 112  
**City Code:** ALTURA

**Cost Model Name:** Butler-style Warehouse Building  
**Address:** 14674 CO RD 112  
**City Code:** ALTURA

**Cost Model Name:** Butler-style Warehouse Building  
**Address:** 14674 CO RD 112  
**City Code:** ALTURA

**Cost Model Name:** Butler-style Warehouse Building  
**Address:** 14674 CO RD 112  
**City Code:** ALTURA

**Cost Model Name:** Butler-style Warehouse Building  
**Address:** 14674 CO RD 112  
**City Code:** ALTURA

**Cost Model Name:** Butler-style Warehouse Building  
**Address:** 14674 CO RD 112  
**City Code:** ALTURA

**Cost Model Name:** Joint Office/Warehouse Facility  
**Address:** 14674 COUNTY RD 112  
**City Code:** ALTURA

**Cost Model Name:** Butler-style Warehouse Building  
**Address:** 14674 CO RD 112  
**City Code:** ALTURA

**Cost Model Name:** Single-family Residence  
**Address:** 14672 CO RD 112  
**City Code:** ALTURA

**Cost Model Name:** Utility Shed  
**Address:** 14674 CO RD 112  
**City Code:** ALTURA

**Current Replacement Value:** \$74,985  
**Deferred Maintenance:** \$1,500  
**Ext. Gross Area:** 1,656

**Current Replacement Value:** \$347,412  
**Deferred Maintenance:** \$45,203  
**Ext. Gross Area:** 3,192

**Current Replacement Value:** \$347,412  
**Deferred Maintenance:** \$70,813  
**Ext. Gross Area:** 3,192

**Current Replacement Value:** \$347,412  
**Deferred Maintenance:** \$70,813  
**Ext. Gross Area:** 3,192

**Current Replacement Value:** \$386,661  
**Deferred Maintenance:** \$74,738  
**Ext. Gross Area:** 3,192

**Current Replacement Value:** \$775,658  
**Deferred Maintenance:** \$117,022  
**Ext. Gross Area:** 6,300

**Current Replacement Value:** \$141,205  
**Deferred Maintenance:** \$47,295  
**Ext. Gross Area:** 1,500

**Current Replacement Value:** \$2,044,964  
**Deferred Maintenance:** \$241,363  
**Ext. Gross Area:** 8,102

**Current Replacement Value:** \$884,865  
**Deferred Maintenance:** \$139,947  
**Ext. Gross Area:** 6,006

**Current Replacement Value:** \$790,618  
**Deferred Maintenance:** \$18,074  
**Ext. Gross Area:** 1,900

**Current Replacement Value:** \$64,962  
**Deferred Maintenance:** \$1,811  
**Ext. Gross Area:** 100

**Site: R290169 - Woman Lake**

**Building Code:** R2900106410  
**Building Name:** Woman Lake Bungey Bay Heated Stor  
**Facility Condition Index:** 0.18 - **Fair**

**Cost Model Name:** Single-story Work Facility  
**Address:** 07316 STATE 371 NW  
**City Code:** WALKER

**Current Replacement Value:** \$97,068  
**Deferred Maintenance:** \$17,412  
**Ext. Gross Area:** 520

**Site: R290170 - Walker**

**Building Code:** R2900103370  
**Building Name:** Walker Office  
**Facility Condition Index:** 0.11 - **Good**

**Cost Model Name:** Single-story Work Facility  
**Address:** 7316 MN HWY 371 NW  
**City Code:** WALKER

**Current Replacement Value:** \$411,142  
**Deferred Maintenance:** \$46,475  
**Ext. Gross Area:** 2,019

**Building Code:** R2900104660  
**Building Name:** Walker Cold Storage Shed  
**Facility Condition Index:** 0.10 - **Good**

**Cost Model Name:** Utility Shed  
**Address:** 07316 MN HWY 371 NW  
**City Code:** WALKER

**Current Replacement Value:** \$18,603  
**Deferred Maintenance:** \$1,860  
**Ext. Gross Area:** 100

**Building Code:** R2900105220  
**Building Name:** Walker Cold Storage  
**Facility Condition Index:** 0.10 - **Good**

**Cost Model Name:** Single-story Work Facility  
**Address:** 07316 MN HWY 371 NW  
**City Code:** WALKER

**Current Replacement Value:** \$315,067  
**Deferred Maintenance:** \$31,507  
**Ext. Gross Area:** 2,324

**Site: R290171 - Longville Fire Tower**

**Building Code:** R2900305600  
**Building Name:** Longville Fire Tower  
**Facility Condition Index:** 0.33 - **Poor**

**Cost Model Name:** Tower  
**Address:** LONGVILLE  
**City Code:** BRAINERD

**Current Replacement Value:** \$8,253  
**Deferred Maintenance:** \$2,724  
**Ext. Gross Area:** 64

**Site: R290172 - Linder Fire Tower**

**Building Code:** R2900105680  
**Building Name:** Linder Fire Tower  
**Facility Condition Index:** 0.33 - **Poor**

**Cost Model Name:** Tower  
**Address:** LINDER  
**City Code:** GRYGLA

**Current Replacement Value:** \$8,764  
**Deferred Maintenance:** \$2,892  
**Ext. Gross Area:** 36

**Site: R290174 - Prosper Fire Tower**

**Building Code:** R2900105560  
**Building Name:** Prosper Fire Tower  
**Facility Condition Index:** 0.33 - **Poor**

**Cost Model Name:** Tower  
**Address:** PROSPER  
**City Code:** WILLIAMS

**Current Replacement Value:** \$9,145  
**Deferred Maintenance:** \$3,018  
**Ext. Gross Area:** 36

**Site: R290175 - Moose Lake City**

**Building Code:** R2900300300  
**Building Name:** Moose Lake City Shop  
**Facility Condition Index:** 0.31 - **Poor**

**Cost Model Name:** Single-story Work Facility  
**Address:** 701 S KENWOOD  
**City Code:** MOOSE LAKE

**Current Replacement Value:** \$738,462  
**Deferred Maintenance:** \$231,594  
**Ext. Gross Area:** 2,952



<b>Building Code:</b>	R2900300310	<b>Cost Model Name:</b>	Single-story Office/Public Access Facility	<b>Current Replacement Value:</b>	\$895,508
<b>Building Name:</b>	Moose Lake City Office	<b>Address:</b>	701 S KENWOOD	<b>Deferred Maintenance:</b>	\$156,774
<b>Facility Condition Index:</b>	0.18 - <b>Fair</b>	<b>City Code:</b>	MOOSE LAKE	<b>Ext. Gross Area:</b>	4,386
<b>Building Code:</b>	R2900304130	<b>Cost Model Name:</b>	Bunker	<b>Current Replacement Value:</b>	\$13,951
<b>Building Name:</b>	Moose Lake City Oil House	<b>Address:</b>	701 S KENWOOD	<b>Deferred Maintenance:</b>	\$1,633
<b>Facility Condition Index:</b>	0.12 - <b>Good</b>	<b>City Code:</b>	MOOSE LAKE	<b>Ext. Gross Area:</b>	36
<b>Building Code:</b>	R2900304580	<b>Cost Model Name:</b>	Utility Shed	<b>Current Replacement Value:</b>	\$29,904
<b>Building Name:</b>	Moose Lake City Oil House	<b>Address:</b>	701 S KENWOOD	<b>Deferred Maintenance:</b>	\$2,358
<b>Facility Condition Index:</b>	0.08 - <b>Good</b>	<b>City Code:</b>	MOOSE LAKE	<b>Ext. Gross Area:</b>	160

**Site: R290176 - Waskish**

<b>Building Code:</b>	R2900101030	<b>Cost Model Name:</b>	Single-story Work Facility	<b>Current Replacement Value:</b>	\$576,298
<b>Building Name:</b>	Waskish Fish Hatchery	<b>Address:</b>	55478 TAMARAC RIVER ACCESS	<b>Deferred Maintenance:</b>	\$118,654
<b>Facility Condition Index:</b>	0.21 - <b>Fair</b>	<b>City Code:</b>	WASKISH	<b>Ext. Gross Area:</b>	3,849
<b>Building Code:</b>	R2900101040	<b>Cost Model Name:</b>	Single-story Work Facility	<b>Current Replacement Value:</b>	\$522,429
<b>Building Name:</b>	Waskish Garage	<b>Address:</b>	55478 TAMARAC RIVER ACCESS	<b>Deferred Maintenance:</b>	\$107,602
<b>Facility Condition Index:</b>	0.21 - <b>Fair</b>	<b>City Code:</b>	WASKISH	<b>Ext. Gross Area:</b>	4,143
<b>Building Code:</b>	R2900101070	<b>Cost Model Name:</b>	Utility Shed	<b>Current Replacement Value:</b>	\$34,063
<b>Building Name:</b>	Waskish Cold Storage	<b>Address:</b>	55478 TAMARAC RIVER ACCESS	<b>Deferred Maintenance:</b>	\$21,863
<b>Facility Condition Index:</b>	0.64 - <b>Crisis</b>	<b>City Code:</b>	WASKISH	<b>Ext. Gross Area:</b>	221

**Site: R290177 - Bemidji-Beltrami County Airport**

<b>Building Code:</b>	R2900104510	<b>Cost Model Name:</b>	Utility Shed	<b>Current Replacement Value:</b>	\$19,456
<b>Building Name:</b>	Bemidji Airport Cold Storage	<b>Address:</b>	2823 GILLET DR NW	<b>Deferred Maintenance:</b>	\$4,854
<b>Facility Condition Index:</b>	0.25 - <b>Fair</b>	<b>City Code:</b>	BEMIDJI	<b>Ext. Gross Area:</b>	96
<b>Building Code:</b>	R2900106180	<b>Cost Model Name:</b>	Single-story Office/Public Access Facility	<b>Current Replacement Value:</b>	\$618,944
<b>Building Name:</b>	Bemidji Airport Office	<b>Address:</b>	3219 GILLET NW	<b>Deferred Maintenance:</b>	\$61,894
<b>Facility Condition Index:</b>	0.10 - <b>Good</b>	<b>City Code:</b>	BEMIDJI	<b>Ext. Gross Area:</b>	2,400
<b>Building Code:</b>	R2900106560	<b>Cost Model Name:</b>	Utility Shed	<b>Current Replacement Value:</b>	\$25,659
<b>Building Name:</b>	Bemidji Airport Cold Storage	<b>Address:</b>	2823 GILLET DR NW	<b>Deferred Maintenance:</b>	\$7,208
<b>Facility Condition Index:</b>	0.28 - <b>Fair</b>	<b>City Code:</b>	BEMIDJI	<b>Ext. Gross Area:</b>	195
<b>Building Code:</b>	R2900108590	<b>Cost Model Name:</b>	Utility Shed	<b>Current Replacement Value:</b>	\$65,926
<b>Building Name:</b>	Bemidji Airport Cold Storage	<b>Address:</b>	2823 GILLET DR NW	<b>Deferred Maintenance:</b>	\$6,593
<b>Facility Condition Index:</b>	0.10 - <b>Good</b>	<b>City Code:</b>	BEMIDJI	<b>Ext. Gross Area:</b>	122

**Building Code:** R2900109500  
**Building Name:** Bemidji Airport Cold Storage Shed  
**Facility Condition Index:** 0.02 - **Excellent**

**Cost Model Name:** Utility Shed  
**Address:** 2823 GILLET DR NW  
**City Code:** BEMIDJI

**Current Replacement Value:** \$77,107  
**Deferred Maintenance:** \$1,542  
**Ext. Gross Area:** 320

**Site: R290178 - Mora**

**Building Code:** R2900300340  
**Building Name:** Mora Office  
**Facility Condition Index:** 0.26 - **Fair**

**Cost Model Name:** Single-story Work Facility  
**Address:** 460 W MAPLE  
**City Code:** MORA

**Current Replacement Value:** \$483,808  
**Deferred Maintenance:** \$124,754  
**Ext. Gross Area:** 1,881

**Building Code:** R2900300350  
**Building Name:** Mora Cold Storage  
**Facility Condition Index:** 0.27 - **Fair**

**Cost Model Name:** Butler-style Warehouse Building  
**Address:** 460 W MAPLE  
**City Code:** MORA

**Current Replacement Value:** \$210,000  
**Deferred Maintenance:** \$57,214  
**Ext. Gross Area:** 1,800

**Building Code:** R2900304190  
**Building Name:** Mora Oil House  
**Facility Condition Index:** 0.16 - **Fair**

**Cost Model Name:** Utility Shed  
**Address:** 460 W MAPLE  
**City Code:** MORA

**Current Replacement Value:** \$20,155  
**Deferred Maintenance:** \$3,270  
**Ext. Gross Area:** 96

**Site: R290179 - Big Falls**

**Building Code:** R2900202770  
**Building Name:** Big Falls 6 Stall Storage  
**Facility Condition Index:** 0.11 - **Good**

**Cost Model Name:** Single-story Work Facility  
**Address:** 7754 TOWN RD 293  
**City Code:** BIG FALLS

**Current Replacement Value:** \$554,184  
**Deferred Maintenance:** \$61,007  
**Ext. Gross Area:** 2,309

**Building Code:** R2900202780  
**Building Name:** Big Falls-PAT Garage  
**Facility Condition Index:** 0.12 - **Good**

**Cost Model Name:** Single-story Work Facility  
**Address:** 7754 TOWN RD 293  
**City Code:** BIG FALLS

**Current Replacement Value:** \$59,721  
**Deferred Maintenance:** \$7,128  
**Ext. Gross Area:** 600

**Building Code:** R2900202800  
**Building Name:** Big Falls-Old Warehouse  
**Facility Condition Index:** 0.25 - **Fair**

**Cost Model Name:** Single-story Work Facility  
**Address:** 7754 TOWN RD 293  
**City Code:** BIG FALLS

**Current Replacement Value:** \$510,350  
**Deferred Maintenance:** \$126,250  
**Ext. Gross Area:** 2,949

**Building Code:** R2900202810  
**Building Name:** Big Falls Office  
**Facility Condition Index:** 0.22 - **Fair**

**Cost Model Name:** Single-story Office/Public Access Facility  
**Address:** 7754 TOWN RD 293  
**City Code:** BIG FALLS

**Current Replacement Value:** \$502,635  
**Deferred Maintenance:** \$112,967  
**Ext. Gross Area:** 1,651

**Building Code:** R2900203790  
**Building Name:** Big Falls Oil House  
**Facility Condition Index:** 0.24 - **Fair**

**Cost Model Name:** Utility Shed  
**Address:** 7754 TOWN RD 293  
**City Code:** BIG FALLS

**Current Replacement Value:** \$16,359  
**Deferred Maintenance:** \$3,863  
**Ext. Gross Area:** 96

**Building Code:** R2900209490  
**Building Name:** Big Falls- Pit Toilet  
**Facility Condition Index:** 0.85 - **Crisis**

**Cost Model Name:** Vault Toilet  
**Address:** 7754 TOWN RD 293  
**City Code:** BIG FALLS

**Current Replacement Value:** \$4,041  
**Deferred Maintenance:** \$3,454  
**Ext. Gross Area:** 17

**Site: R290180 - Big Fork River**

**Building Code:** R2900206450  
**Building Name:** Big Fork R Johnson's Lnd Vault Toil  
**Facility Condition Index:** 0.67 - **Crisis**

**Cost Model Name:** Vault Toilet  
**Address:** CO RD VT 83  
**City Code:** BIG FALLS

**Current Replacement Value:** \$14,223  
**Deferred Maintenance:** \$9,550  
**Ext. Gross Area:** 30

**Building Code:** R2900206460  
**Building Name:** Big Fork R Sturgeon R Vault Toilet  
**Facility Condition Index:** 0.32 - **Poor**

**Cost Model Name:** Vault Toilet  
**Address:** STATE FOREST RD 0852  
**City Code:** BIG FALLS

**Current Replacement Value:** \$13,410  
**Deferred Maintenance:** \$4,349  
**Ext. Gross Area:** 30

**Building Code:** R2900206470  
**Building Name:** Big Fork R Benn Lynn Vault Toilet  
**Facility Condition Index:** 0.49 - **Poor**

**Cost Model Name:** Vault Toilet  
**Address:** STATE FOREST RD 0948  
**City Code:** BIG FALLS

**Current Replacement Value:** \$14,176  
**Deferred Maintenance:** \$6,925  
**Ext. Gross Area:** 30

**Site: R290182 - Effie**

**Building Code:** R2900201730  
**Building Name:** Effie East Garage Cold Storage  
**Facility Condition Index:** 0.12 - **Good**

**Cost Model Name:** Single-story Work Facility  
**Address:** 205 1/2 SE HWY 1  
**City Code:** EFFIE

**Current Replacement Value:** \$463,769  
**Deferred Maintenance:** \$53,378  
**Ext. Gross Area:** 2,016

**Building Code:** R2900201830  
**Building Name:** Effie Main Office  
**Facility Condition Index:** 0.12 - **Good**

**Cost Model Name:** Single-story Office/Public Access Facility  
**Address:** 205 1/2 SE HWY 1  
**City Code:** EFFIE

**Current Replacement Value:** \$659,864  
**Deferred Maintenance:** \$78,975  
**Ext. Gross Area:** 2,197

**Building Code:** R2900201840  
**Building Name:** Effie Oil House  
**Facility Condition Index:** 0.12 - **Good**

**Cost Model Name:** Utility Shed  
**Address:** 205 1/2 SE HWY 1  
**City Code:** EFFIE

**Current Replacement Value:** \$84,198  
**Deferred Maintenance:** \$10,029  
**Ext. Gross Area:** 168

**Building Code:** R2900201850  
**Building Name:** Effie South Garage  
**Facility Condition Index:** 0.32 - **Poor**

**Cost Model Name:** Single-story Work Facility  
**Address:** 205 1/2 SE HWY 1  
**City Code:** EFFIE

**Current Replacement Value:** \$167,870  
**Deferred Maintenance:** \$54,333  
**Ext. Gross Area:** 576

**Building Code:** R2900201870  
**Building Name:** Effie West Garage Shop  
**Facility Condition Index:** 0.16 - **Fair**

**Cost Model Name:** Single-story Work Facility  
**Address:** 205 1/2 SE HWY 1  
**City Code:** EFFIE

**Current Replacement Value:** \$349,742  
**Deferred Maintenance:** \$56,289  
**Ext. Gross Area:** 1,920

**Building Code:** R2900207510  
**Building Name:** Effie Modular Office  
**Facility Condition Index:** 0.12 - **Good**

**Cost Model Name:** Single-story Office/Public Access Facility  
**Address:** 205 1/2 SE HWY 1  
**City Code:** EFFIE

**Current Replacement Value:** \$231,344  
**Deferred Maintenance:** \$28,810  
**Ext. Gross Area:** 588

**Site: R290183 - Madelia WMA**

**Building Code:** R2900402400  
**Building Name:** Madelia WMA Cold Storage Barn  
**Facility Condition Index:** 0.28 - **Fair**

**Cost Model Name:** Single-story Work Facility  
**Address:** 35365 800TH AVE  
**City Code:** MADELIA

**Current Replacement Value:** \$336,081  
**Deferred Maintenance:** \$95,428  
**Ext. Gross Area:** 1,920

**Building Code:** R2900402410  
**Building Name:** Madelia WMA Office  
**Facility Condition Index:** 0.17 - **Fair**

**Building Code:** R2900402430  
**Building Name:** Madelia WMA Cold Storage  
**Facility Condition Index:** 0.35 - **Poor**

**Building Code:** R2900402480  
**Building Name:** Madelia WMA Cold Storage by Barn  
**Facility Condition Index:** 0.29 - **Fair**

**Cost Model Name:** Low-rise Office Building, 2 to 4 story  
**Address:** 35365 800TH AVE  
**City Code:** MADELIA

**Cost Model Name:** Single-story Work Facility  
**Address:** 35365 800TH AVE  
**City Code:** MADELIA

**Cost Model Name:** Utility Shed  
**Address:** 35365 800TH AVE  
**City Code:** MADELIA

**Current Replacement Value:** \$2,280,047  
**Deferred Maintenance:** \$380,719  
**Ext. Gross Area:** 10,483

**Current Replacement Value:** \$522,631  
**Deferred Maintenance:** \$183,876  
**Ext. Gross Area:** 2,160

**Current Replacement Value:** \$83,108  
**Deferred Maintenance:** \$24,276  
**Ext. Gross Area:** 160

**Site: R290184 - Mille Lacs WMA**

**Building Code:** R2900300650  
**Building Name:** Mille Lacs WMA Cold Storage Barn  
**Facility Condition Index:** 0.70 - **Crisis**

**Building Code:** R2900300670  
**Building Name:** Mille Lacs WMA Office/Shop  
**Facility Condition Index:** 0.25 - **Fair**

**Building Code:** R2900300700  
**Building Name:** Mille Lacs WMA Cold Storage  
**Facility Condition Index:** 0.61 - **Crisis**

**Cost Model Name:** Butler-style Warehouse Building  
**Address:** 29172 100TH AVE  
**City Code:** ONAMIA

**Cost Model Name:** Low-rise Office Building, 2 to 4 story  
**Address:** 29172 100TH AVE  
**City Code:** ONAMIA

**Cost Model Name:** Butler-style Warehouse Building  
**Address:** 29172 100TH AVE  
**City Code:** ONAMIA

**Current Replacement Value:** \$234,242  
**Deferred Maintenance:** \$164,211  
**Ext. Gross Area:** 2,010

**Current Replacement Value:** \$1,125,715  
**Deferred Maintenance:** \$285,047  
**Ext. Gross Area:** 4,502

**Current Replacement Value:** \$292,945  
**Deferred Maintenance:** \$178,943  
**Ext. Gross Area:** 2,312

**Site: R290185 - New London**

**Building Code:** R2900404630  
**Building Name:** New London Office  
**Facility Condition Index:** 0.14 - **Good**

**Cost Model Name:** Single-story Work Facility  
**Address:** 308 1st Ave NW  
**City Code:** NEW LONDON

**Current Replacement Value:** \$1,109,701  
**Deferred Maintenance:** \$158,777  
**Ext. Gross Area:** 4,704

**Site: R290187 - Nickerson**

**Building Code:** R2900300330  
**Building Name:** Nickerson Storage  
**Facility Condition Index:** 0.32 - **Poor**

**Cost Model Name:** Single-story Work Facility  
**Address:** 701 S KENWOOD RR 2  
**City Code:** MOOSE LAKE

**Current Replacement Value:** \$499,024  
**Deferred Maintenance:** \$157,592  
**Ext. Gross Area:** 2,064

**Building Code:** R2900305570  
**Building Name:** Nickerson Fire Tower  
**Facility Condition Index:** 0.70 - **Crisis**

**Cost Model Name:** Tower  
**Address:** 701 S KENWOOD RR 2  
**City Code:** MOOSE LAKE

**Current Replacement Value:** \$19,770  
**Deferred Maintenance:** \$13,866  
**Ext. Gross Area:** 64

**Site: R290188 - Nicollet**

**Building Code:** R2900404450  
**Building Name:** Nicollet Cold Storage  
**Facility Condition Index:** 0.40 - **Poor**

**Cost Model Name:** Single-story Work Facility  
**Address:** 501 9TH ST  
**City Code:** NICOLLET

**Current Replacement Value:** \$542,641  
**Deferred Maintenance:** \$215,806  
**Ext. Gross Area:** 3,600

**Building Code:** R2901880010  
**Building Name:** Nicollet Storage Shed  
**Facility Condition Index:** 0.10 - **Good**

**Cost Model Name:** Utility Shed  
**Address:** 501 9TH ST  
**City Code:** NICOLLET

**Current Replacement Value:** \$17,413  
**Deferred Maintenance:** \$1,741  
**Ext. Gross Area:** 120

**Site: R290189 - Ortonville**

**Building Code:** R2900405470  
**Building Name:** Ortonville Shed  
**Facility Condition Index:** 0.04 - **Excellent**

**Cost Model Name:** Utility Shed  
**Address:** 811 PINE AVE  
**City Code:** ORTONVILLE

**Current Replacement Value:** \$75,821  
**Deferred Maintenance:** \$3,215  
**Ext. Gross Area:** 160

**Site: R290190 - Orr**

**Building Code:** R2900202870  
**Building Name:** Orr Main Office  
**Facility Condition Index:** 0.15 - **Good**

**Cost Model Name:** Single-story Office/Public Access Facility  
**Address:** 4656 HWY 53  
**City Code:** ORR

**Current Replacement Value:** \$707,549  
**Deferred Maintenance:** \$103,735  
**Ext. Gross Area:** 1,944

**Building Code:** R2900202880  
**Building Name:** Orr 1-Stall FOR Garage  
**Facility Condition Index:** 0.19 - **Fair**

**Cost Model Name:** Single-story Work Facility  
**Address:** 4656 HWY 53  
**City Code:** ORR

**Current Replacement Value:** \$229,923  
**Deferred Maintenance:** \$44,227  
**Ext. Gross Area:** 886

**Building Code:** R2900202890  
**Building Name:** Orr Oil House  
**Facility Condition Index:** 0.13 - **Good**

**Cost Model Name:** Utility Shed  
**Address:** 4656 HWY 53  
**City Code:** ORR

**Current Replacement Value:** \$76,713  
**Deferred Maintenance:** \$10,289  
**Ext. Gross Area:** 120

**Building Code:** R2900202900  
**Building Name:** Orr Shop  
**Facility Condition Index:** 0.12 - **Good**

**Cost Model Name:** Single-story Work Facility  
**Address:** 4656 HWY 53  
**City Code:** ORR

**Current Replacement Value:** \$305,160  
**Deferred Maintenance:** \$35,098  
**Ext. Gross Area:** 1,059

**Building Code:** R2900202910  
**Building Name:** Orr Pine Cone Storage  
**Facility Condition Index:** 0.20 - **Fair**

**Cost Model Name:** Utility Shed  
**Address:** 4656 HWY 53  
**City Code:** ORR

**Current Replacement Value:** \$19,507  
**Deferred Maintenance:** \$3,907  
**Ext. Gross Area:** 120

**Building Code:** R2900202930  
**Building Name:** Orr 1-Stall FOR Garage  
**Facility Condition Index:** 0.11 - **Good**

**Cost Model Name:** Single-story Work Facility  
**Address:** 4656 HWY 53  
**City Code:** ORR

**Current Replacement Value:** \$146,997  
**Deferred Maintenance:** \$15,460  
**Ext. Gross Area:** 576

**Building Code:** R2900202940  
**Building Name:** Orr 5-Stall Garage  
**Facility Condition Index:** 0.16 - **Fair**

**Cost Model Name:** Single-story Work Facility  
**Address:** 4656 HWY 53  
**City Code:** ORR

**Current Replacement Value:** \$501,839  
**Deferred Maintenance:** \$82,736  
**Ext. Gross Area:** 1,920

<b>Building Code:</b>	R2900202950	<b>Cost Model Name:</b>	Single-story Office/Public Access Facility	<b>Current Replacement Value:</b>	\$547,882
<b>Building Name:</b>	Orr Hilltop Office	<b>Address:</b>	4656 HWY 53	<b>Deferred Maintenance:</b>	\$84,489
<b>Facility Condition Index:</b>	0.15 - <b>Fair</b>	<b>City Code:</b>	ORR	<b>Ext. Gross Area:</b>	2,121
<b>Building Code:</b>	R2900203340	<b>Cost Model Name:</b>	Single-story Work Facility	<b>Current Replacement Value:</b>	\$72,110
<b>Building Name:</b>	Orr 2-Stall Garage	<b>Address:</b>	4656 HWY 53	<b>Deferred Maintenance:</b>	\$9,052
<b>Facility Condition Index:</b>	0.13 - <b>Good</b>	<b>City Code:</b>	ORR	<b>Ext. Gross Area:</b>	624
<b>Building Code:</b>	R2900204260	<b>Cost Model Name:</b>	Single-story Work Facility	<b>Current Replacement Value:</b>	\$18,299
<b>Building Name:</b>	Orr 1-Stall ENF Garage	<b>Address:</b>	4656 HWY 53	<b>Deferred Maintenance:</b>	\$1,380
<b>Facility Condition Index:</b>	0.08 - <b>Good</b>	<b>City Code:</b>	ORR	<b>Ext. Gross Area:</b>	264

**Site: R290191 - Pelican Lake**

<b>Building Code:</b>	R2900305220	<b>Cost Model Name:</b>	Single-story Restroom Facility	<b>Current Replacement Value:</b>	\$84,058
<b>Building Name:</b>	Pelican Lake Beach Day-Use Area San	<b>Address:</b>	30483 STATE HWY 371	<b>Deferred Maintenance:</b>	\$13,414
<b>Facility Condition Index:</b>	0.16 - <b>Fair</b>	<b>City Code:</b>	PEQUOT LAKES	<b>Ext. Gross Area:</b>	288

**Site: R290194 - Peterson Hatchery**

<b>Building Code:</b>	R2900502160	<b>Cost Model Name:</b>	Single-family Residence	<b>Current Replacement Value:</b>	\$1,879,513
<b>Building Name:</b>	Peterson Hatchery Office/Residence	<b>Address:</b>	28376 COUNTY RD 25 S	<b>Deferred Maintenance:</b>	\$267,001
<b>Facility Condition Index:</b>	0.14 - <b>Good</b>	<b>City Code:</b>	PETERSON	<b>Ext. Gross Area:</b>	7,347
<b>Building Code:</b>	R2900502170	<b>Cost Model Name:</b>	Single-story Work Facility	<b>Current Replacement Value:</b>	\$609,006
<b>Building Name:</b>	Peterson Hatchery Shop	<b>Address:</b>	28376 CO RD S	<b>Deferred Maintenance:</b>	\$84,243
<b>Facility Condition Index:</b>	0.14 - <b>Good</b>	<b>City Code:</b>	PETERSON	<b>Ext. Gross Area:</b>	2,496
<b>Building Code:</b>	R2900502200	<b>Cost Model Name:</b>	Single-story Work Facility	<b>Current Replacement Value:</b>	\$229,619
<b>Building Name:</b>	Peterson Hatchery Raceway Shel W1-3	<b>Address:</b>	28376 CO RD S	<b>Deferred Maintenance:</b>	\$11,779
<b>Facility Condition Index:</b>	0.05 - <b>Good</b>	<b>City Code:</b>	PETERSON	<b>Ext. Gross Area:</b>	1,280
<b>Building Code:</b>	R2900502210	<b>Cost Model Name:</b>	Single-story Work Facility	<b>Current Replacement Value:</b>	\$512,148
<b>Building Name:</b>	Peterson Hatchery Raceway Shel W8-9	<b>Address:</b>	28376 CO RD S	<b>Deferred Maintenance:</b>	\$43,956
<b>Facility Condition Index:</b>	0.09 - <b>Good</b>	<b>City Code:</b>	PETERSON	<b>Ext. Gross Area:</b>	2,560
<b>Building Code:</b>	R2900502250	<b>Cost Model Name:</b>	Single-story Work Facility	<b>Current Replacement Value:</b>	\$71,027
<b>Building Name:</b>	Peterson Hatchery Cold Storage W7	<b>Address:</b>	28376 CO RD S	<b>Deferred Maintenance:</b>	\$3,081
<b>Facility Condition Index:</b>	0.04 - <b>Excellent</b>	<b>City Code:</b>	PETERSON	<b>Ext. Gross Area:</b>	704
<b>Building Code:</b>	R2900504050	<b>Cost Model Name:</b>	Fabric Structure	<b>Current Replacement Value:</b>	\$13,658
<b>Building Name:</b>	Peterson Hatchery Raceway Shel 20-1	<b>Address:</b>	28376 CO RD S	<b>Deferred Maintenance:</b>	\$273
<b>Facility Condition Index:</b>	0.02 - <b>Excellent</b>	<b>City Code:</b>	PETERSON	<b>Ext. Gross Area:</b>	314



**Building Code:** R2900504060  
**Building Name:** Peterson Hatchery Raceway Shel 20-2  
**Facility Condition Index:** 0.02 - **Excellent**

**Cost Model Name:** Fabric Structure  
**Address:** 28376 CO RD S  
**City Code:** PETERSON

**Current Replacement Value:** \$13,658  
**Deferred Maintenance:** \$273  
**Ext. Gross Area:** 314

**Building Code:** R2900504070  
**Building Name:** Peterson Hatchery Raceway Shel 20-3  
**Facility Condition Index:** 0.02 - **Excellent**

**Cost Model Name:** Fabric Structure  
**Address:** 28376 CO RD S  
**City Code:** PETERSON

**Current Replacement Value:** \$13,658  
**Deferred Maintenance:** \$273  
**Ext. Gross Area:** 314

**Building Code:** R2900504080  
**Building Name:** Peterson Hatchery Raceway Shel 20-4  
**Facility Condition Index:** 0.02 - **Excellent**

**Cost Model Name:** Fabric Structure  
**Address:** 28376 CO RD S  
**City Code:** PETERSON

**Current Replacement Value:** \$13,658  
**Deferred Maintenance:** \$273  
**Ext. Gross Area:** 314

**Building Code:** R2900504090  
**Building Name:** Peterson Hatchery Raceway Shel 20-5  
**Facility Condition Index:** 0.02 - **Excellent**

**Cost Model Name:** Fabric Structure  
**Address:** 28376 CO RD S  
**City Code:** PETERSON

**Current Replacement Value:** \$13,658  
**Deferred Maintenance:** \$273  
**Ext. Gross Area:** 314

**Building Code:** R2900504100  
**Building Name:** Peterson Hatchery Raceway Shel 20-6  
**Facility Condition Index:** 0.02 - **Excellent**

**Cost Model Name:** Fabric Structure  
**Address:** 28376 CO RD S  
**City Code:** PETERSON

**Current Replacement Value:** \$13,658  
**Deferred Maintenance:** \$273  
**Ext. Gross Area:** 314

**Building Code:** R2900504110  
**Building Name:** Peterson Hatch Raceway Shel 30-1-3  
**Facility Condition Index:** 0.02 - **Excellent**

**Cost Model Name:** Fabric Structure  
**Address:** 28376 CO RD S  
**City Code:** PETERSON

**Current Replacement Value:** \$30,709  
**Deferred Maintenance:** \$614  
**Ext. Gross Area:** 706

**Building Code:** R2900504120  
**Building Name:** Peterson Hatch Raceway Shel 30-4-6  
**Facility Condition Index:** 0.02 - **Excellent**

**Cost Model Name:** Fabric Structure  
**Address:** 28376 CO RD S  
**City Code:** PETERSON

**Current Replacement Value:** \$30,709  
**Deferred Maintenance:** \$614  
**Ext. Gross Area:** 706

**Building Code:** R2900504130  
**Building Name:** Peterson Hatchery Raceway Shelter 7  
**Facility Condition Index:** 0.02 - **Excellent**

**Cost Model Name:** Fabric Structure  
**Address:** 28376 CO RD S  
**City Code:** PETERSON

**Current Replacement Value:** \$30,709  
**Deferred Maintenance:** \$614  
**Ext. Gross Area:** 2,421

**Building Code:** R2900504760  
**Building Name:** Peterson Main Fish Hatchery  
**Facility Condition Index:** 0.06 - **Good**

**Cost Model Name:** Butler-style Warehouse Building  
**Address:** 28376 COUNTY RD 25 S  
**City Code:** PETERSON

**Current Replacement Value:** \$1,511,058  
**Deferred Maintenance:** \$90,709  
**Ext. Gross Area:** 5,513

**Building Code:** R2900505080  
**Building Name:** Peterson Hatchery Vault Concrete  
**Facility Condition Index:** 0.10 - **Good**

**Cost Model Name:** Vault Toilet  
**Address:** 28376 CO RD S  
**City Code:** PETERSON

**Current Replacement Value:** \$67,360  
**Deferred Maintenance:** \$6,736  
**Ext. Gross Area:** 100

**Building Code:** R2900505300  
**Building Name:** Peterson Hatchery Raceway Shelter 2  
**Facility Condition Index:** 0.02 - **Excellent**

**Cost Model Name:** Fabric Structure  
**Address:** 28376 CO RD S  
**City Code:** PETERSON

**Current Replacement Value:** \$30,709  
**Deferred Maintenance:** \$614  
**Ext. Gross Area:** 706

**Building Code:** R2900505310  
**Building Name:** Peterson Hatchery Raceway Shelter 5  
**Facility Condition Index:** 0.02 - **Excellent**

**Cost Model Name:** Fabric Structure  
**Address:** 28376 CO RD S  
**City Code:** PETERSON

**Current Replacement Value:** \$30,709  
**Deferred Maintenance:** \$614  
**Ext. Gross Area:** 706

**Building Code:** R2900505320  
**Building Name:** Peterson Hatchery Raceway Shelter 8  
**Facility Condition Index:** 0.02 - **Excellent**

**Cost Model Name:** Fabric Structure  
**Address:** 28376 CO RD S  
**City Code:** PETERSON

**Current Replacement Value:** \$30,709  
**Deferred Maintenance:** \$614  
**Ext. Gross Area:** 706

**Building Code:** R2900505330  
**Building Name:** Peterson Hatchery Raceway Shelter 3  
**Facility Condition Index:** 0.02 - **Excellent**

**Cost Model Name:** Fabric Structure  
**Address:** 28376 CO RD S  
**City Code:** PETERSON

**Current Replacement Value:** \$30,709  
**Deferred Maintenance:** \$614  
**Ext. Gross Area:** 706

**Building Code:** R2900505340  
**Building Name:** Peterson Hatchery Raceway Shelter 6  
**Facility Condition Index:** 0.02 - **Excellent**

**Cost Model Name:** Fabric Structure  
**Address:** 28376 CO RD S  
**City Code:** PETERSON

**Current Replacement Value:** \$30,709  
**Deferred Maintenance:** \$614  
**Ext. Gross Area:** 706

**Building Code:** R2900505350  
**Building Name:** Peterson Hatchery Raceway Shelter 9  
**Facility Condition Index:** 0.33 - **Poor**

**Cost Model Name:** Fabric Structure  
**Address:** 28376 CO RD S  
**City Code:** PETERSON

**Current Replacement Value:** \$30,709  
**Deferred Maintenance:** \$10,134  
**Ext. Gross Area:** 706

**Building Code:** R2900505840  
**Building Name:** Peterson Hatchery Shed  
**Facility Condition Index:** 0.10 - **Good**

**Cost Model Name:** Utility Shed  
**Address:** 28376 CO HWY 25  
**City Code:** RUSHFORD VILLAGE

**Current Replacement Value:** \$18,748  
**Deferred Maintenance:** \$1,875  
**Ext. Gross Area:** 128

**Site: R290196 - Grand Rapids Resource Assessment**

**Building Code:** R2900207560  
**Building Name:** Grand Rapids Res Assesmt Office  
**Facility Condition Index:** 0.12 - **Good**

**Cost Model Name:** Single-story Office/Public Access Facility  
**Address:** 483 PETERSON RD  
**City Code:** GRAND RAPIDS

**Current Replacement Value:** \$4,709,214  
**Deferred Maintenance:** \$549,551  
**Ext. Gross Area:** 19,345

**Building Code:** R2900208340  
**Building Name:** Grand Rapids Res Asses Cold Storage  
**Facility Condition Index:** 0.12 - **Good**

**Cost Model Name:** Single-story Work Facility  
**Address:** 483 PETERSON RD  
**City Code:** GRAND RAPIDS

**Current Replacement Value:** \$175,199  
**Deferred Maintenance:** \$21,684  
**Ext. Gross Area:** 847

**Site: R290197 - R4 HQ New Ulm**

**Building Code:** R2900400010  
**Building Name:** New Ulm R4 HQ Office  
**Facility Condition Index:** 0.22 - **Fair**

**Cost Model Name:** Low-rise Office Building, 2 to 4 story  
**Address:** 21371 STATE HWY 15  
**City Code:** NEW ULM

**Current Replacement Value:** \$6,118,104  
**Deferred Maintenance:** \$1,322,530  
**Ext. Gross Area:** 16,550

**Building Code:** R2900402980  
**Building Name:** New Ulm R4 HQ Shop  
**Facility Condition Index:** 0.19 - **Fair**

**Cost Model Name:** Single-story Work Facility  
**Address:** 21371 STATE HWY 15  
**City Code:** NEW ULM

**Current Replacement Value:** \$1,311,771  
**Deferred Maintenance:** \$255,560  
**Ext. Gross Area:** 5,808

**Building Code:** R2900402990  
**Building Name:** New Ulm R4 HQ Cold Storage  
**Facility Condition Index:** 0.31 - **Poor**

**Cost Model Name:** Single-story Work Facility  
**Address:** 21371 STATE HWY 15  
**City Code:** NEW ULM

**Current Replacement Value:** \$467,595  
**Deferred Maintenance:** \$146,134  
**Ext. Gross Area:** 2,728

**Site: R290200 - Rochester**

<b>Building Code:</b>	R2900500010	<b>Cost Model Name:</b>	Joint Office/Warehouse Facility	<b>Current Replacement Value:</b>	\$3,094,122
<b>Building Name:</b>	Rochester Shop	<b>Address:</b>	280 ENERGY PKWY NE	<b>Deferred Maintenance:</b>	\$1,834,515
<b>Facility Condition Index:</b>	0.59 - <b>Crisis</b>	<b>City Code:</b>	ROCHESTER	<b>Ext. Gross Area:</b>	8,890
<b>Building Code:</b>	R2900500080	<b>Cost Model Name:</b>	Single-story Work Facility	<b>Current Replacement Value:</b>	\$322,614
<b>Building Name:</b>	Rochester Heated Storage Barn	<b>Address:</b>	280 ENERGY PKWY NE	<b>Deferred Maintenance:</b>	\$69,002
<b>Facility Condition Index:</b>	0.21 - <b>Fair</b>	<b>City Code:</b>	ROCHESTER	<b>Ext. Gross Area:</b>	1,128
<b>Building Code:</b>	R2900502050	<b>Cost Model Name:</b>	Single-story Work Facility	<b>Current Replacement Value:</b>	\$659,515
<b>Building Name:</b>	Rochester Cold Storage	<b>Address:</b>	280 ENERGY PKWY NE	<b>Deferred Maintenance:</b>	\$135,728
<b>Facility Condition Index:</b>	0.21 - <b>Fair</b>	<b>City Code:</b>	ROCHESTER	<b>Ext. Gross Area:</b>	5,225
<b>Building Code:</b>	R2900504740	<b>Cost Model Name:</b>	Utility Shed	<b>Current Replacement Value:</b>	\$11,192
<b>Building Name:</b>	Rochester Cave Shed	<b>Address:</b>	280 ENERGY PKWY NE	<b>Deferred Maintenance:</b>	\$8,568
<b>Facility Condition Index:</b>	0.77 - <b>Crisis</b>	<b>City Code:</b>	ROCHESTER	<b>Ext. Gross Area:</b>	108
<b>Building Code:</b>	R2900505550	<b>Cost Model Name:</b>	Utility Shed	<b>Current Replacement Value:</b>	\$109,705
<b>Building Name:</b>	Rochester HazMat Storage	<b>Address:</b>	280 ENERGY PKWY NE	<b>Deferred Maintenance:</b>	\$10,970
<b>Facility Condition Index:</b>	0.10 - <b>Good</b>	<b>City Code:</b>	ROCHESTER	<b>Ext. Gross Area:</b>	207

**Site: R290202 - Savanna State Forest**

<b>Building Code:</b>	R2900303890	<b>Cost Model Name:</b>	Single-story Work Facility	<b>Current Replacement Value:</b>	\$427,434
<b>Building Name:</b>	Savanna SF Sandy Lake Shop	<b>Address:</b>	49928 LAKE AVENUE	<b>Deferred Maintenance:</b>	\$58,496
<b>Facility Condition Index:</b>	0.14 - <b>Good</b>	<b>City Code:</b>	MCGREGOR	<b>Ext. Gross Area:</b>	1,893
<b>Building Code:</b>	R2900303900	<b>Cost Model Name:</b>	Single-story Office/Public Access Facility	<b>Current Replacement Value:</b>	\$662,091
<b>Building Name:</b>	Savanna SF Sandy Lake Office	<b>Address:</b>	49928 LAKE AVENUE	<b>Deferred Maintenance:</b>	\$126,707
<b>Facility Condition Index:</b>	0.19 - <b>Fair</b>	<b>City Code:</b>	MCGREGOR	<b>Ext. Gross Area:</b>	2,236
<b>Building Code:</b>	R2900303920	<b>Cost Model Name:</b>	Utility Shed	<b>Current Replacement Value:</b>	\$22,408
<b>Building Name:</b>	Savanna SF Sandy Lake Shed	<b>Address:</b>	49928 LAKE AVENUE	<b>Deferred Maintenance:</b>	\$7,395
<b>Facility Condition Index:</b>	0.33 - <b>Poor</b>	<b>City Code:</b>	MCGREGOR	<b>Ext. Gross Area:</b>	144
<b>Building Code:</b>	R2900304010	<b>Cost Model Name:</b>	Utility Shed	<b>Current Replacement Value:</b>	\$24,929
<b>Building Name:</b>	Savanna SF Sandy Lake Oil House	<b>Address:</b>	49928 LAKE AVENUE	<b>Deferred Maintenance:</b>	\$2,493
<b>Facility Condition Index:</b>	0.10 - <b>Good</b>	<b>City Code:</b>	MCGREGOR	<b>Ext. Gross Area:</b>	96
<b>Building Code:</b>	R2900305120	<b>Cost Model Name:</b>	Butler-style Warehouse Building	<b>Current Replacement Value:</b>	\$225,923
<b>Building Name:</b>	Savanna SF Sandy Lake Cold Storage	<b>Address:</b>	49928 LAKE AVENUE	<b>Deferred Maintenance:</b>	\$22,592
<b>Facility Condition Index:</b>	0.10 - <b>Good</b>	<b>City Code:</b>	MCGREGOR	<b>Ext. Gross Area:</b>	1,778
<b>Building Code:</b>	R2900305540	<b>Cost Model Name:</b>	Tower	<b>Current Replacement Value:</b>	\$21,684
<b>Building Name:</b>	Savanna SF Sandy Lake Fire Tower	<b>Address:</b>	49928 LAKE AVENUE	<b>Deferred Maintenance:</b>	\$2,168
<b>Facility Condition Index:</b>	0.10 - <b>Good</b>	<b>City Code:</b>	MCGREGOR	<b>Ext. Gross Area:</b>	64

**Building Code:** R2900308450  
**Building Name:** Savanna SF Hay Lk CG M Vault Concr  
**Facility Condition Index:** 0.10 - **Good**

**Building Code:** R2900308460  
**Building Name:** Savanna SF Hay Lk CG W Vault Concr  
**Facility Condition Index:** 0.10 - **Good**

**Building Code:** R2900308470  
**Building Name:** Savanna SF Hay Lk CG S4 Vault Concr  
**Facility Condition Index:** 0.10 - **Good**

**Building Code:** R2900308480  
**Building Name:** Savanna SF HayLk CG S14 Vault Concr  
**Facility Condition Index:** 0.10 - **Good**

**Cost Model Name:** Vault Toilet  
**Address:** 64893 170TH PLACE  
**City Code:** MCGREGOR

**Cost Model Name:** Vault Toilet  
**Address:** 64893 170TH PLACE  
**City Code:** MCGREGOR

**Cost Model Name:** Vault Toilet  
**Address:** 64893 170TH PLACE  
**City Code:** MCGREGOR

**Cost Model Name:** Vault Toilet  
**Address:** 64893 170TH PLACE  
**City Code:** MCGREGOR

**Current Replacement Value:** \$21,961  
**Deferred Maintenance:** \$2,196  
**Ext. Gross Area:** 25

**Current Replacement Value:** \$21,961  
**Deferred Maintenance:** \$2,196  
**Ext. Gross Area:** 25

**Current Replacement Value:** \$21,296  
**Deferred Maintenance:** \$2,130  
**Ext. Gross Area:** 25

**Current Replacement Value:** \$21,961  
**Deferred Maintenance:** \$2,196  
**Ext. Gross Area:** 25

**Site: R290204 - Side Lake**

**Building Code:** R2900201640  
**Building Name:** Side Lake Shop  
**Facility Condition Index:** 0.19 - **Fair**

**Building Code:** R2900201650  
**Building Name:** Side Lake Office  
**Facility Condition Index:** 0.21 - **Fair**

**Building Code:** R2900201660  
**Building Name:** Side Lake Shed  
**Facility Condition Index:** 0.25 - **Fair**

**Building Code:** R2900201670  
**Building Name:** Side Lake Garage  
**Facility Condition Index:** 0.14 - **Good**

**Building Code:** R2900201680  
**Building Name:** Side Lake Cold Storage  
**Facility Condition Index:** 0.18 - **Fair**

**Building Code:** R2900201690  
**Building Name:** Side Lake Oil House  
**Facility Condition Index:** 0.10 - **Good**

**Building Code:** R2900204230  
**Building Name:** Side Lake Radio Shelter  
**Facility Condition Index:** 0.44 - **Poor**

**Cost Model Name:** Single-story Work Facility  
**Address:** 7711 HWY 5  
**City Code:** SIDE LAKE

**Cost Model Name:** Single-story Office/Public Access Facility  
**Address:** 7711 HWY 5  
**City Code:** SIDE LAKE

**Cost Model Name:** Open Air Storage Structure  
**Address:** 7711 HWY 5  
**City Code:** SIDE LAKE

**Cost Model Name:** Single-story Work Facility  
**Address:** 7711 HWY 5  
**City Code:** SIDE LAKE

**Cost Model Name:** Single-story Work Facility  
**Address:** 7711 HWY 5  
**City Code:** SIDE LAKE

**Cost Model Name:** Utility Shed  
**Address:** 7711 HWY 5  
**City Code:** SIDE LAKE

**Cost Model Name:** Utility Shed  
**Address:** 7711 HWY %  
**City Code:** SIDE LAKE

**Current Replacement Value:** \$710,250  
**Deferred Maintenance:** \$132,483  
**Ext. Gross Area:** 2,366

**Current Replacement Value:** \$890,909  
**Deferred Maintenance:** \$189,127  
**Ext. Gross Area:** 2,427

**Current Replacement Value:** \$397,799  
**Deferred Maintenance:** \$100,066  
**Ext. Gross Area:** 1,348

**Current Replacement Value:** \$218,338  
**Deferred Maintenance:** \$30,968  
**Ext. Gross Area:** 889

**Current Replacement Value:** \$47,881  
**Deferred Maintenance:** \$8,539  
**Ext. Gross Area:** 397

**Current Replacement Value:** \$34,469  
**Deferred Maintenance:** \$3,447  
**Ext. Gross Area:** 133

**Current Replacement Value:** \$4,947  
**Deferred Maintenance:** \$2,191  
**Ext. Gross Area:** 128

**Building Code:** R2900207200  
**Building Name:** Side Lake Fire Tower  
**Facility Condition Index:** 0.33 - **Poor**

**Cost Model Name:** Tower  
**Address:** 7711 HWY 5  
**City Code:** SIDE LAKE

**Current Replacement Value:** \$19,645  
**Deferred Maintenance:** \$6,483  
**Ext. Gross Area:** 64

**Site: R290206 - Albion WMA**

**Building Code:** R2900307590  
**Building Name:** Albion WMA Quonset  
**Facility Condition Index:** 0.59 - **Crisis**

**Cost Model Name:** Butler-style Warehouse Building  
**Address:** 940 INDUSTRIAL DR S #103  
**City Code:** ST. CLOUD

**Current Replacement Value:** \$160,579  
**Deferred Maintenance:** \$94,334  
**Ext. Gross Area:** 2,100

**Site: R290207 - Talcot Lake WMA**

**Building Code:** R2900402260  
**Building Name:** Talcot Lake WMA Dormitory  
**Facility Condition Index:** 0.26 - **Fair**

**Cost Model Name:** Single-family Residence  
**Address:** 40249 CO RD 7  
**City Code:** DUNDEE

**Current Replacement Value:** \$745,748  
**Deferred Maintenance:** \$197,031  
**Ext. Gross Area:** 1,047

**Building Code:** R2900402330  
**Building Name:** Talcot Lake WMA Office  
**Facility Condition Index:** 0.24 - **Fair**

**Cost Model Name:** Low-rise Office Building, 2 to 4 story  
**Address:** 40249 CO RD 7  
**City Code:** DUNDEE

**Current Replacement Value:** \$696,579  
**Deferred Maintenance:** \$166,286  
**Ext. Gross Area:** 2,366

**Building Code:** R2900402340  
**Building Name:** Talcot Lake WMA Cold Storage  
**Facility Condition Index:** 0.32 - **Poor**

**Cost Model Name:** Utility Shed  
**Address:** 40249 CO RD 7  
**City Code:** DUNDEE

**Current Replacement Value:** \$15,961  
**Deferred Maintenance:** \$5,042  
**Ext. Gross Area:** 67

**Building Code:** R2900402390  
**Building Name:** Talcot Lake WMA In-Ground Cold Stor  
**Facility Condition Index:** 0.33 - **Poor**

**Cost Model Name:** Bunker  
**Address:** 40249 CO RD 7  
**City Code:** DUNDEE

**Current Replacement Value:** \$149,971  
**Deferred Maintenance:** \$49,490  
**Ext. Gross Area:** 640

**Building Code:** R2900402750  
**Building Name:** Talcot Lake WMA Trailer Cold Stor  
**Facility Condition Index:** 0.33 - **Poor**

**Cost Model Name:** Single-story Work Facility  
**Address:** 40249 CO RD 7  
**City Code:** DUNDEE

**Current Replacement Value:** \$25,146  
**Deferred Maintenance:** \$8,298  
**Ext. Gross Area:** 320

**Building Code:** R2900402760  
**Building Name:** Talcot Lake WMA 1-Stall Cold Stor  
**Facility Condition Index:** 0.20 - **Fair**

**Cost Model Name:** Single-story Work Facility  
**Address:** 40249 CO RD 7  
**City Code:** DUNDEE

**Current Replacement Value:** \$20,071  
**Deferred Maintenance:** \$4,027  
**Ext. Gross Area:** 340

**Building Code:** R2900403080  
**Building Name:** Talcot Lake WMA Garage  
**Facility Condition Index:** 0.24 - **Fair**

**Cost Model Name:** Single-story Work Facility  
**Address:** 40249 CO RD 7  
**City Code:** DUNDEE

**Current Replacement Value:** \$32,002  
**Deferred Maintenance:** \$7,815  
**Ext. Gross Area:** 489

**Building Code:** R2900403090  
**Building Name:** Talcot Lake WMA Cold Storage  
**Facility Condition Index:** 0.33 - **Poor**

**Cost Model Name:** Single-story Work Facility  
**Address:** 40249 CO RD 7  
**City Code:** DUNDEE

**Current Replacement Value:** \$476,526  
**Deferred Maintenance:** \$157,254  
**Ext. Gross Area:** 2,378

**Building Code:** R2900404010  
**Building Name:** Talcot Lake WMA Cold Storage  
**Facility Condition Index:** 0.26 - **Fair**

**Building Code:** R2900404210  
**Building Name:** Talcot Lake WMA Vault Toilet  
**Facility Condition Index:** 0.23 - **Fair**

**Building Code:** R2900404460  
**Building Name:** Talcot Lake WMA Cold Storage  
**Facility Condition Index:** 0.02 - **Excellent**

**Building Code:** R2900404530  
**Building Name:** Talcot Lake WMA Bennett Shed  
**Facility Condition Index:** 0.19 - **Fair**

**Building Code:** R2900404540  
**Building Name:** Talcot Lake WMA HQ Shed  
**Facility Condition Index:** 0.02 - **Excellent**

**Building Code:** R2900405040  
**Building Name:** Talcot Lake WMA Shed  
**Facility Condition Index:** 0.19 - **Fair**

**Building Code:** R2900405050  
**Building Name:** Talcot Lake WMA Shed  
**Facility Condition Index:** 0.21 - **Fair**

**Building Code:** R2900405060  
**Building Name:** Talcot Lake WMA Granary Storage  
**Facility Condition Index:** 0.33 - **Poor**

**Building Code:** R2900405980  
**Building Name:** Talcot Lake WMA Shop  
**Facility Condition Index:** 0.02 - **Excellent**

**Cost Model Name:** Butler-style Warehouse Building  
**Address:** 40249 CO RD 7  
**City Code:** DUNDEE

**Cost Model Name:** Vault Toilet  
**Address:** 40249 CO RD 7  
**City Code:** DUNDEE

**Cost Model Name:** Butler-style Warehouse Building  
**Address:** 40249 CO RD 7  
**City Code:** DUNDEE

**Cost Model Name:** Butler-style Warehouse Building  
**Address:** 40249 CO RD 7  
**City Code:** DUNDEE

**Cost Model Name:** Butler-style Warehouse Building  
**Address:** 40249 CO RD 7  
**City Code:** DUNDEE

**Cost Model Name:** Utility Shed  
**Address:** 40249 CO RD 7  
**City Code:** DUNDEE

**Cost Model Name:** Utility Shed  
**Address:** 40249 CO RD 7  
**City Code:** DUNDEE

**Cost Model Name:** Utility Shed  
**Address:** 40249 CO RD 7  
**City Code:** DUNDEE

**Cost Model Name:** Butler-style Warehouse Building  
**Address:** 40249 CO RD 7  
**City Code:** DUNDEE

**Current Replacement Value:** \$417,834  
**Deferred Maintenance:** \$109,473  
**Ext. Gross Area:** 3,547

**Current Replacement Value:** \$9,795  
**Deferred Maintenance:** \$2,276  
**Ext. Gross Area:** 39

**Current Replacement Value:** \$166,035  
**Deferred Maintenance:** \$4,134  
**Ext. Gross Area:** 1,728

**Current Replacement Value:** \$300,637  
**Deferred Maintenance:** \$58,069  
**Ext. Gross Area:** 2,623

**Current Replacement Value:** \$336,830  
**Deferred Maintenance:** \$7,086  
**Ext. Gross Area:** 2,880

**Current Replacement Value:** \$21,781  
**Deferred Maintenance:** \$4,166  
**Ext. Gross Area:** 159

**Current Replacement Value:** \$35,284  
**Deferred Maintenance:** \$7,516  
**Ext. Gross Area:** 190

**Current Replacement Value:** \$16,797  
**Deferred Maintenance:** \$5,543  
**Ext. Gross Area:** 141

**Current Replacement Value:** \$1,586,597  
**Deferred Maintenance:** \$31,732  
**Ext. Gross Area:** 4,940

**Site: R290208 - Tower**

**Building Code:** R2900207720  
**Building Name:** Tower Office  
**Facility Condition Index:** 0.12 - **Good**

**Building Code:** R2900207730  
**Building Name:** Tower Heated Storage  
**Facility Condition Index:** 0.12 - **Good**

**Cost Model Name:** Single-story Office/Public Access Facility  
**Address:** 650 HWY 169  
**City Code:** TOWER

**Cost Model Name:** Single-story Work Facility  
**Address:** 650 HWY 169  
**City Code:** TOWER

**Current Replacement Value:** \$3,395,750  
**Deferred Maintenance:** \$410,838  
**Ext. Gross Area:** 10,590

**Current Replacement Value:** \$2,919,082  
**Deferred Maintenance:** \$348,770  
**Ext. Gross Area:** 10,430



**Building Code:** R2900207740  
**Building Name:** Tower Cold Storage Bldg A  
**Facility Condition Index:** 0.03 - **Excellent**

**Building Code:** R2900207750  
**Building Name:** Tower Cold Storage Bldg B  
**Facility Condition Index:** 0.10 - **Good**

**Building Code:** R2900207760  
**Building Name:** Tower HazMat Storage  
**Facility Condition Index:** 0.10 - **Good**

**Building Code:** R2900208560  
**Building Name:** Tower Refrigerated Storage  
**Facility Condition Index:** 0.10 - **Good**

**Building Code:** R2900208820  
**Building Name:** Tower Recycling Shed  
**Facility Condition Index:** 0.02 - **Excellent**

**Building Code:** R2900210360  
**Building Name:** Tower Wood Pellet Boiler Enclosure  
**Facility Condition Index:** 0.02 - **Excellent**

**Cost Model Name:** Single-story Work Facility  
**Address:** 650 HWY 169  
**City Code:** TOWER

**Cost Model Name:** Single-story Work Facility  
**Address:** 650 HWY 169  
**City Code:** TOWER

**Cost Model Name:** Utility Shed  
**Address:** 650 HWY 169  
**City Code:** TOWER

**Cost Model Name:** Utility Shed  
**Address:** 650 HWY 169  
**City Code:** TOWER

**Cost Model Name:** Utility Shed  
**Address:** 650 HWY 169  
**City Code:** TOWER

**Cost Model Name:** Utility Shed  
**Address:** 650 HWY 169  
**City Code:** TOWER

**Current Replacement Value:** \$1,099,048  
**Deferred Maintenance:** \$28,012  
**Ext. Gross Area:** 7,794

**Current Replacement Value:** \$1,074,325  
**Deferred Maintenance:** \$107,432  
**Ext. Gross Area:** 7,378

**Current Replacement Value:** \$75,539  
**Deferred Maintenance:** \$7,554  
**Ext. Gross Area:** 120

**Current Replacement Value:** \$108,558  
**Deferred Maintenance:** \$10,856  
**Ext. Gross Area:** 186

**Current Replacement Value:** \$37,629  
**Deferred Maintenance:** \$884  
**Ext. Gross Area:** 142

**Current Replacement Value:** \$64,328  
**Deferred Maintenance:** \$1,287  
**Ext. Gross Area:** 240

**Site: R290209 - Pike River Hatchery**

**Building Code:** R2900203620  
**Building Name:** Pike River Fish Hatchery  
**Facility Condition Index:** 0.17 - **Fair**

**Building Code:** R2900203730  
**Building Name:** Pike River Hatchery Ice House  
**Facility Condition Index:** 0.31 - **Poor**

**Building Code:** R2900208190  
**Building Name:** Pike River Hatchery Vault Toilet  
**Facility Condition Index:** 0.23 - **Fair**

**Building Code:** R2900208460  
**Building Name:** Pike River Hatchery Cold Storage  
**Facility Condition Index:** 0.11 - **Good**

**Cost Model Name:** Single-story Work Facility  
**Address:** 9380 ANGUS RD VERMILION LK T  
**City Code:** TOWER

**Cost Model Name:** Utility Shed  
**Address:** 9380 ANGUS RD VERMILION LK T  
**City Code:** TOWER

**Cost Model Name:** Vault Toilet  
**Address:** 9380 ANGUS RD VERMILION LK T  
**City Code:** TOWER

**Cost Model Name:** Single-story Work Facility  
**Address:** 9380 ANGUS RD VERMILION LK T  
**City Code:** TOWER

**Current Replacement Value:** \$1,159,562  
**Deferred Maintenance:** \$200,738  
**Ext. Gross Area:** 3,037

**Current Replacement Value:** \$17,181  
**Deferred Maintenance:** \$5,241  
**Ext. Gross Area:** 98

**Current Replacement Value:** \$20,589  
**Deferred Maintenance:** \$4,700  
**Ext. Gross Area:** 30

**Current Replacement Value:** \$163,758  
**Deferred Maintenance:** \$17,495  
**Ext. Gross Area:** 578

**Site: R290211 - Lake Vermilion**

**Building Code:** R2900203310  
**Building Name:** Lake Vermillion Cook Boathouse  
**Facility Condition Index:** 0.62 - **Crisis**

**Cost Model Name:** Single-story Work Facility  
**Address:** 2505 Pederson Landing  
**City Code:** COOK

**Current Replacement Value:** \$633,294  
**Deferred Maintenance:** \$392,103  
**Ext. Gross Area:** 1,530

**Building Code:** R2900207830  
**Building Name:** Lake Vermillion Peterson Vault  
**Facility Condition Index:** 0.20 - **Fair**

**Cost Model Name:** Vault Toilet  
**Address:** PEDERSON RD  
**City Code:** TOWER

**Current Replacement Value:** \$15,217  
**Deferred Maintenance:** \$3,039  
**Ext. Gross Area:** 36

**Site: R290212 - Jasper Peak Fire Tower**

**Building Code:** R2900207150  
**Building Name:** Jasper Peak Fire Tower  
**Facility Condition Index:** 0.33 - **Poor**

**Cost Model Name:** Tower  
**Address:** 5080 HWY169  
**City Code:** TOWER

**Current Replacement Value:** \$15,716  
**Deferred Maintenance:** \$5,186  
**Ext. Gross Area:** 64

**Site: R290213 - Two Harbors**

**Building Code:** R2900207060  
**Building Name:** Two Harbors Office  
**Facility Condition Index:** 0.13 - **Good**

**Cost Model Name:** Single-story Office/Public Access Facility  
**Address:** 1568 HWY 2  
**City Code:** TWO HARBORS

**Current Replacement Value:** \$2,653,164  
**Deferred Maintenance:** \$352,378  
**Ext. Gross Area:** 7,505

**Building Code:** R2900207070  
**Building Name:** Two Harbors Heated Storage  
**Facility Condition Index:** 0.13 - **Good**

**Cost Model Name:** Single-story Work Facility  
**Address:** 1568 HWY 2  
**City Code:** TWO HARBORS

**Current Replacement Value:** \$1,215,060  
**Deferred Maintenance:** \$163,207  
**Ext. Gross Area:** 4,284

**Building Code:** R2900207590  
**Building Name:** Two Harbors Cold Storage  
**Facility Condition Index:** 0.12 - **Good**

**Cost Model Name:** Single-story Work Facility  
**Address:** 1568 HWY 2  
**City Code:** TWO HARBORS

**Current Replacement Value:** \$1,607,294  
**Deferred Maintenance:** \$193,910  
**Ext. Gross Area:** 9,296

**Site: R290214 - Silver Bay Marina**

**Building Code:** R2900208240  
**Building Name:** Silver Bay Marina Interp Center  
**Facility Condition Index:** 0.08 - **Good**

**Cost Model Name:** Single-story Office/Public Access Facility  
**Address:** 99 BEACH DR.  
**City Code:** SILVER BAY

**Current Replacement Value:** \$1,231,252  
**Deferred Maintenance:** \$103,804  
**Ext. Gross Area:** 1,321

**Building Code:** R2900208250  
**Building Name:** Silver Bay Marina Picnic Shelter 2  
**Facility Condition Index:** 0.10 - **Good**

**Cost Model Name:** Open Air Shelter  
**Address:** 156 MARINA DRIVE  
**City Code:** SILVER BAY

**Current Replacement Value:** \$370,863  
**Deferred Maintenance:** \$36,562  
**Ext. Gross Area:** 256

**Building Code:** R2900208410  
**Building Name:** Silver Bay Marina Spring House  
**Facility Condition Index:** 0.10 - **Good**

**Cost Model Name:** Utility Shed  
**Address:** 156 MARINA DRIVE  
**City Code:** SILVER BAY

**Current Replacement Value:** \$60,823  
**Deferred Maintenance:** \$6,251  
**Ext. Gross Area:** 16

**Building Code:** R2900208860  
**Building Name:** Silver Bay Marina Picnic Shelter 1  
**Facility Condition Index:** 0.09 - **Good**

**Cost Model Name:** Open Air Shelter  
**Address:** 156 MARINA DRIVE  
**City Code:** SILVER BAY

**Current Replacement Value:** \$30,693  
**Deferred Maintenance:** \$2,863  
**Ext. Gross Area:** 289

**Building Code:** R2900208900  
**Building Name:** Silver Bay Marina Fish Cleaning Hse  
**Facility Condition Index:** 0.03 - **Excellent**

**Building Code:** R2900210330  
**Building Name:** Silver Bay Marina Vault Concrete  
**Facility Condition Index:** 0.10 - **Good**

**Building Code:** R2902140010  
**Building Name:** Silver Bay Marina Shed  
**Facility Condition Index:** 0.10 - **Good**

**Cost Model Name:** Single-story Work Facility  
**Address:** 156 MARINA DRIVE  
**City Code:** SILVER BAY

**Cost Model Name:** Vault Toilet  
**Address:** 156 MARINA DRIVE  
**City Code:** SILVER BAY

**Cost Model Name:** Utility Shed  
**Address:** 99 Beach Drive  
**City Code:** SILVER BAY

**Current Replacement Value:** \$160,136  
**Deferred Maintenance:** \$4,402  
**Ext. Gross Area:** 305

**Current Replacement Value:** \$79,522  
**Deferred Maintenance:** \$7,952  
**Ext. Gross Area:** 102

**Current Replacement Value:** \$27,845  
**Deferred Maintenance:** \$2,785  
**Ext. Gross Area:** 101

**Site: R290215 - Knife River Marina**

**Building Code:** R2900208510  
**Building Name:** Knife River Marina Shop  
**Facility Condition Index:** 0.13 - **Good**

**Building Code:** R2900208520  
**Building Name:** Knife River Marina Office  
**Facility Condition Index:** 0.14 - **Good**

**Building Code:** R2900208530  
**Building Name:** Knife River Marina Sanitation  
**Facility Condition Index:** 0.18 - **Fair**

**Building Code:** R2900208540  
**Building Name:** Knife River Marina Yacht Club Bldg  
**Facility Condition Index:** 0.17 - **Fair**

**Building Code:** R2902150000  
**Building Name:** Fish Cleaning House  
**Facility Condition Index:** 0.10 - **Good**

**Cost Model Name:** Butler-style Warehouse Building  
**Address:** 115 Marina Road  
**City Code:** KNIFE RIVER

**Cost Model Name:** Single-story Office/Public Access Facility  
**Address:** 115 Marina Road  
**City Code:** KNIFE RIVER

**Cost Model Name:** Single-story Restroom Facility  
**Address:** 115 Marina Road  
**City Code:** KNIFE RIVER

**Cost Model Name:** Single-story Work Facility  
**Address:** 115 Marina Road  
**City Code:** KNIFE RIVER

**Cost Model Name:** Single-story Work Facility  
**Address:** 115 Marina Rd  
**City Code:** KNIFE RIVER

**Current Replacement Value:** \$498,377  
**Deferred Maintenance:** \$62,852  
**Ext. Gross Area:** 2,800

**Current Replacement Value:** \$242,753  
**Deferred Maintenance:** \$33,730  
**Ext. Gross Area:** 576

**Current Replacement Value:** \$344,545  
**Deferred Maintenance:** \$61,387  
**Ext. Gross Area:** 864

**Current Replacement Value:** \$219,603  
**Deferred Maintenance:** \$36,613  
**Ext. Gross Area:** 660

**Current Replacement Value:** \$6,419  
**Deferred Maintenance:** \$642  
**Ext. Gross Area:** 84

**Site: R290216 - McQuade Road Harbor**

**Building Code:** R2900208910  
**Building Name:** McQuade Road Harbor Sanitation  
**Facility Condition Index:** 0.13 - **Good**

**Building Code:** R2900209430  
**Building Name:** McQuade Road Harbor Cold Storage  
**Facility Condition Index:** 0.12 - **Good**

**Cost Model Name:** Single-story Restroom Facility  
**Address:** 5107 McQUADE RD  
**City Code:** DULUTH

**Cost Model Name:** Single-story Work Facility  
**Address:** 5107 McQUADE RD  
**City Code:** DULUTH

**Current Replacement Value:** \$328,045  
**Deferred Maintenance:** \$44,000  
**Ext. Gross Area:** 775

**Current Replacement Value:** \$146,721  
**Deferred Maintenance:** \$17,498  
**Ext. Gross Area:** 384

**Building Code:** R2900210830  
**Building Name:** McQuade Rd Harbor Shelter - Kiosk  
**Facility Condition Index:** 0.20 - Fair

**Cost Model Name:** Open Air Shelter  
**Address:** 5107 McQUADE RD  
**City Code:** DULUTH

**Current Replacement Value:** \$91,262  
**Deferred Maintenance:** \$18,341  
**Ext. Gross Area:** 400

**Site: R290218 - Winona**

**Building Code:** R2900500100  
**Building Name:** Winona Boat House  
**Facility Condition Index:** 0.10 - Good

**Cost Model Name:** Single-story Work Facility  
**Address:** NORTH OF HWY 42 ON ISLAND 7  
**City Code:** WINONA

**Current Replacement Value:** \$136,785  
**Deferred Maintenance:** \$13,678  
**Ext. Gross Area:** 504

**Site: R290219 - Wood-Rill SNA**

**Building Code:** R2900601980  
**Building Name:** Wood-Rill SNA Garage  
**Facility Condition Index:** 0.23 - Fair

**Cost Model Name:** Single-story Work Facility  
**Address:** 845 OLD LONG LAKE RD  
**City Code:** ORONO

**Current Replacement Value:** \$237,322  
**Deferred Maintenance:** \$55,198  
**Ext. Gross Area:** 1,440

**Site: R290220 - Zimmerman**

**Building Code:** R2900300420  
**Building Name:** Zimmerman Heated Storage  
**Facility Condition Index:** 0.39 - Poor

**Cost Model Name:** Single-story Work Facility  
**Address:** 12969 FREMONT AVE  
**City Code:** ZIMMERMAN

**Current Replacement Value:** \$380,924  
**Deferred Maintenance:** \$150,211  
**Ext. Gross Area:** 1,860

**Building Code:** R2900300430  
**Building Name:** Zimmerman Office  
**Facility Condition Index:** 0.52 - Crisis

**Cost Model Name:** Single-story Office/Public Access Facility  
**Address:** 12969 FREMONT AVE  
**City Code:** ZIMMERMAN

**Current Replacement Value:** \$685,679  
**Deferred Maintenance:** \$356,125  
**Ext. Gross Area:** 2,296

**Building Code:** R2900303260  
**Building Name:** Zimmerman Cold Storage  
**Facility Condition Index:** 0.47 - Poor

**Cost Model Name:** Single-story Work Facility  
**Address:** 12969 FREMONT AVE  
**City Code:** ZIMMERMAN

**Current Replacement Value:** \$233,291  
**Deferred Maintenance:** \$108,894  
**Ext. Gross Area:** 1,260

**Building Code:** R2900304080  
**Building Name:** Zimmerman Oil House  
**Facility Condition Index:** 0.18 - Fair

**Cost Model Name:** Utility Shed  
**Address:** 12969 FREMONT AVE  
**City Code:** ZIMMERMAN

**Current Replacement Value:** \$26,455  
**Deferred Maintenance:** \$4,883  
**Ext. Gross Area:** 128

**Building Code:** R2900308510  
**Building Name:** Zimmerman Fire Truck Storage  
**Facility Condition Index:** 0.02 - Excellent

**Cost Model Name:** Single-story Work Facility  
**Address:** 12969 FREMONT AVE  
**City Code:** ZIMMERMAN

**Current Replacement Value:** \$210,397  
**Deferred Maintenance:** \$4,208  
**Ext. Gross Area:** 1,146

**Site: R290222 - Douglas State Trail**

**Building Code:** R2900502460  
**Building Name:** Douglas ST Co 4 Vault Concrete  
**Facility Condition Index:** 0.75 - Crisis

**Cost Model Name:** Vault Toilet  
**Address:** 2300 SILVER CREEK RD NE  
**City Code:** ROCHESTER

**Current Replacement Value:** \$23,351  
**Deferred Maintenance:** \$17,514  
**Ext. Gross Area:** 36

**Building Code:** R2900502470  
**Building Name:** Douglas ST Co 4 Vault Concrete  
**Facility Condition Index:** 0.33 - **Poor**

**Building Code:** R2900502550  
**Building Name:** Douglas ST Co 4 Adirondack  
**Facility Condition Index:** 0.43 - **Poor**

**Building Code:** R2900504590  
**Building Name:** Douglas ST Pine Island Adirondack  
**Facility Condition Index:** 0.17 - **Fair**

**Cost Model Name:** Vault Toilet  
**Address:** 2300 SILVER CREEK RD NE  
**City Code:** ROCHESTER

**Cost Model Name:** Open Air Shelter  
**Address:** 2300 SILVER CREEK RD NE  
**City Code:** ROCHESTER

**Cost Model Name:** Open Air Shelter  
**Address:** DOUGLAS STATE TRAIL NORTH C  
**City Code:** PINE ISLAND

**Current Replacement Value:** \$23,351  
**Deferred Maintenance:** \$7,706  
**Ext. Gross Area:** 36

**Current Replacement Value:** \$19,509  
**Deferred Maintenance:** \$8,307  
**Ext. Gross Area:** 126

**Current Replacement Value:** \$19,509  
**Deferred Maintenance:** \$3,403  
**Ext. Gross Area:** 128

**Site: R290226 - Park Rapids Fisheries**

**Building Code:** R2900101000  
**Building Name:** Park Rapids Fisheries Hatchery  
**Facility Condition Index:** 0.15 - **Fair**

**Building Code:** R2900101010  
**Building Name:** Park Rapids Fisheries Garage  
**Facility Condition Index:** 0.09 - **Good**

**Building Code:** R2900101020  
**Building Name:** Park Rapids Fisheries Office  
**Facility Condition Index:** 0.18 - **Fair**

**Cost Model Name:** Single-story Work Facility  
**Address:** 301 S GROVE AVE  
**City Code:** PARK RAPIDS

**Cost Model Name:** Single-story Work Facility  
**Address:** 301 S GROVE AVE  
**City Code:** PARK RAPIDS

**Cost Model Name:** Single-story Work Facility  
**Address:** 301 S GROVE AVE  
**City Code:** PARK RAPIDS

**Current Replacement Value:** \$370,192  
**Deferred Maintenance:** \$55,777  
**Ext. Gross Area:** 1,948

**Current Replacement Value:** \$87,711  
**Deferred Maintenance:** \$8,097  
**Ext. Gross Area:** 635

**Current Replacement Value:** \$915,512  
**Deferred Maintenance:** \$164,649  
**Ext. Gross Area:** 2,921

**Site: R290227 - Bemidji Area Forestry**

**Building Code:** R2900103290  
**Building Name:** Bemidji Area Forestry Cold Storage  
**Facility Condition Index:** 0.13 - **Good**

**Building Code:** R2900103300  
**Building Name:** Bemidji Area Forestry Cold Storage  
**Facility Condition Index:** 0.12 - **Good**

**Building Code:** R2900103310  
**Building Name:** Bemidji Area Forestry Office  
**Facility Condition Index:** 0.11 - **Good**

**Building Code:** R2900103320  
**Building Name:** Bemidji Area Forestry Shop  
**Facility Condition Index:** 0.16 - **Fair**

**Cost Model Name:** Single-story Work Facility  
**Address:** 2220 BEMIDJI AVE  
**City Code:** BEMIDJI

**Cost Model Name:** Single-story Work Facility  
**Address:** 2220 BEMIDJI AVE  
**City Code:** BEMIDJI

**Cost Model Name:** Single-story Office/Public Access Facility  
**Address:** 2220 BEMIDJI AVE  
**City Code:** BEMIDJI

**Cost Model Name:** Single-story Work Facility  
**Address:** 2220 BEMIDJI AVE  
**City Code:** BEMIDJI

**Current Replacement Value:** \$251,357  
**Deferred Maintenance:** \$32,822  
**Ext. Gross Area:** 2,001

**Current Replacement Value:** \$112,011  
**Deferred Maintenance:** \$13,358  
**Ext. Gross Area:** 890

**Current Replacement Value:** \$609,635  
**Deferred Maintenance:** \$65,703  
**Ext. Gross Area:** 2,338

**Current Replacement Value:** \$591,227  
**Deferred Maintenance:** \$96,327  
**Ext. Gross Area:** 6,638

**Site: R290230 - Carlos Avery WMA**

<b>Building Code:</b>	R2900600480	<b>Cost Model Name:</b>	Single-story Work Facility	<b>Current Replacement Value:</b>	\$1,171,385
<b>Building Name:</b>	Carlos Avery WMA Zodiac Shop	<b>Address:</b>	18310 ZODIAC ST	<b>Deferred Maintenance:</b>	\$284,916
<b>Facility Condition Index:</b>	0.24 - Fair	<b>City Code:</b>	FOREST LAKE	<b>Ext. Gross Area:</b>	5,600
<b>Building Code:</b>	R2900600490	<b>Cost Model Name:</b>	Single-family Residence	<b>Current Replacement Value:</b>	\$474,489
<b>Building Name:</b>	Carlos Avery WMA Zodiac Residence	<b>Address:</b>	18306 ZODIAC ST NE	<b>Deferred Maintenance:</b>	\$123,192
<b>Facility Condition Index:</b>	0.26 - Fair	<b>City Code:</b>	FOREST LAKE	<b>Ext. Gross Area:</b>	2,021
<b>Building Code:</b>	R2900600510	<b>Cost Model Name:</b>	Single-story Office/Public Access Facility	<b>Current Replacement Value:</b>	\$914,563
<b>Building Name:</b>	Carlos Avery WMA Zodiac Office	<b>Address:</b>	18310 ZODIAC ST	<b>Deferred Maintenance:</b>	\$464,008
<b>Facility Condition Index:</b>	0.51 - Crisis	<b>City Code:</b>	FOREST LAKE	<b>Ext. Gross Area:</b>	3,967
<b>Building Code:</b>	R2900600530	<b>Cost Model Name:</b>	Single-story Work Facility	<b>Current Replacement Value:</b>	\$252,771
<b>Building Name:</b>	Carlos Avery WMA Zodiac Garage	<b>Address:</b>	18310 ZODIAC ST	<b>Deferred Maintenance:</b>	\$72,229
<b>Facility Condition Index:</b>	0.29 - Fair	<b>City Code:</b>	FOREST LAKE	<b>Ext. Gross Area:</b>	1,025
<b>Building Code:</b>	R2900600540	<b>Cost Model Name:</b>	Single-story Work Facility	<b>Current Replacement Value:</b>	\$151,689
<b>Building Name:</b>	Carlos Avery WMA Zodiac Hanger	<b>Address:</b>	18310 ZODIAC ST	<b>Deferred Maintenance:</b>	\$136,594
<b>Facility Condition Index:</b>	0.90 - Crisis	<b>City Code:</b>	FOREST LAKE	<b>Ext. Gross Area:</b>	1,163
<b>Building Code:</b>	R2900600560	<b>Cost Model Name:</b>	Single-story Work Facility	<b>Current Replacement Value:</b>	\$1,131,134
<b>Building Name:</b>	Carlos Avery Zodiac Cold Storage	<b>Address:</b>	18310 ZODIAC ST	<b>Deferred Maintenance:</b>	\$341,433
<b>Facility Condition Index:</b>	0.30 - Poor	<b>City Code:</b>	FOREST LAKE	<b>Ext. Gross Area:</b>	6,534
<b>Building Code:</b>	R2900600570	<b>Cost Model Name:</b>	Single-story Office/Public Access Facility	<b>Current Replacement Value:</b>	\$978,948
<b>Building Name:</b>	Carlos Av Game Farm Research Office	<b>Address:</b>	5463-C WEST BROADWAY	<b>Deferred Maintenance:</b>	\$266,926
<b>Facility Condition Index:</b>	0.27 - Fair	<b>City Code:</b>	FOREST LAKE	<b>Ext. Gross Area:</b>	3,574
<b>Building Code:</b>	R2900600580	<b>Cost Model Name:</b>	Single-family Residence	<b>Current Replacement Value:</b>	\$815,120
<b>Building Name:</b>	Carlos Avery Game Farm Residence	<b>Address:</b>	5463-A WEST BROADWAY	<b>Deferred Maintenance:</b>	\$139,118
<b>Facility Condition Index:</b>	0.17 - Fair	<b>City Code:</b>	FOREST LAKE	<b>Ext. Gross Area:</b>	3,386
<b>Building Code:</b>	R2900600590	<b>Cost Model Name:</b>	Single-story Work Facility	<b>Current Replacement Value:</b>	\$270,002
<b>Building Name:</b>	Carlos Avery Game Farm Garage	<b>Address:</b>	5463-C WEST BROADWAY	<b>Deferred Maintenance:</b>	\$85,502
<b>Facility Condition Index:</b>	0.32 - Poor	<b>City Code:</b>	FOREST LAKE	<b>Ext. Gross Area:</b>	1,267
<b>Building Code:</b>	R2900600630	<b>Cost Model Name:</b>	Single-story Office/Public Access Facility	<b>Current Replacement Value:</b>	\$1,865,074
<b>Building Name:</b>	Carlos Avery Game Farm Office	<b>Address:</b>	5463-C WEST BROADWAY	<b>Deferred Maintenance:</b>	\$445,696
<b>Facility Condition Index:</b>	0.24 - Fair	<b>City Code:</b>	FOREST LAKE	<b>Ext. Gross Area:</b>	5,916
<b>Building Code:</b>	R2900600640	<b>Cost Model Name:</b>	Single-story Work Facility	<b>Current Replacement Value:</b>	\$637,271
<b>Building Name:</b>	Carlos Avery Game Farm Cold Storage	<b>Address:</b>	5463-C WEST BROADWAY	<b>Deferred Maintenance:</b>	\$129,274
<b>Facility Condition Index:</b>	0.20 - Fair	<b>City Code:</b>	FOREST LAKE	<b>Ext. Gross Area:</b>	2,839
<b>Building Code:</b>	R2900600770	<b>Cost Model Name:</b>	Open Air Storage Structure	<b>Current Replacement Value:</b>	\$131,013
<b>Building Name:</b>	Carlos Av Game Farm Brooder House	<b>Address:</b>	5463-C WEST BROADWAY	<b>Deferred Maintenance:</b>	\$37,688
<b>Facility Condition Index:</b>	0.29 - Fair	<b>City Code:</b>	FOREST LAKE	<b>Ext. Gross Area:</b>	1,032



**Building Code:** R2900600840  
**Building Name:** Carlos Avery Game Farm Spring House  
**Facility Condition Index:** 0.25 - **Fair**

**Cost Model Name:** Utility Shed  
**Address:** 5463-C WEST BROADWAY  
**City Code:** FOREST LAKE

**Current Replacement Value:** \$132,664  
**Deferred Maintenance:** \$33,707  
**Ext. Gross Area:** 210

**Building Code:** R2900600870  
**Building Name:** Carlos Avery Game Farm Cold Storage  
**Facility Condition Index:** 0.40 - **Poor**

**Cost Model Name:** Single-story Work Facility  
**Address:** 5463-C WEST BROADWAY  
**City Code:** FOREST LAKE

**Current Replacement Value:** \$430,721  
**Deferred Maintenance:** \$173,858  
**Ext. Gross Area:** 2,425

**Building Code:** R2900600890  
**Building Name:** Carlos Avery Game Farm Garage  
**Facility Condition Index:** 0.33 - **Poor**

**Cost Model Name:** Single-story Work Facility  
**Address:** 5463-C WEST BROADWAY  
**City Code:** FOREST LAKE

**Current Replacement Value:** \$608,481  
**Deferred Maintenance:** \$198,656  
**Ext. Gross Area:** 3,467

**Building Code:** R2900602030  
**Building Name:** Carlos Avery Zodiac Picnic Shelter  
**Facility Condition Index:** 0.17 - **Fair**

**Cost Model Name:** Open Air Shelter  
**Address:** 18310 ZODIAC ST  
**City Code:** FOREST LAKE

**Current Replacement Value:** \$61,570  
**Deferred Maintenance:** \$10,365  
**Ext. Gross Area:** 98

**Building Code:** R2900602060  
**Building Name:** Carlos Avery Game Farm Cold Storage  
**Facility Condition Index:** 0.08 - **Good**

**Cost Model Name:** Single-story Work Facility  
**Address:** 5463-C WEST BROADWAY  
**City Code:** FOREST LAKE

**Current Replacement Value:** \$200,607  
**Deferred Maintenance:** \$16,363  
**Ext. Gross Area:** 1,736

**Site: R290231 - Eveleth**

**Building Code:** R2900205150  
**Building Name:** Eveleth EWR Office  
**Facility Condition Index:** 0.21 - **Fair**

**Cost Model Name:** Single-story Office/Public Access Facility  
**Address:** 7979 HWY 37  
**City Code:** EVELETH

**Current Replacement Value:** \$437,526  
**Deferred Maintenance:** \$93,430  
**Ext. Gross Area:** 1,056

**Building Code:** R2900205170  
**Building Name:** Eveleth Oil House  
**Facility Condition Index:** 0.30 - **Fair**

**Cost Model Name:** Utility Shed  
**Address:** 7979 HWY 37  
**City Code:** EVELETH

**Current Replacement Value:** \$64,955  
**Deferred Maintenance:** \$19,430  
**Ext. Gross Area:** 123

**Building Code:** R2900205180  
**Building Name:** Eveleth Spring House  
**Facility Condition Index:** 0.58 - **Crisis**

**Cost Model Name:** Utility Shed  
**Address:** 7979 HWY 37  
**City Code:** EVELETH

**Current Replacement Value:** \$12,651  
**Deferred Maintenance:** \$7,320  
**Ext. Gross Area:** 98

**Building Code:** R2900205190  
**Building Name:** Eveleth 5-Stall Garage Shop  
**Facility Condition Index:** 0.33 - **Poor**

**Cost Model Name:** Single-story Work Facility  
**Address:** 7979 HWY 37  
**City Code:** EVELETH

**Current Replacement Value:** \$605,609  
**Deferred Maintenance:** \$201,640  
**Ext. Gross Area:** 2,411

**Building Code:** R2900205200  
**Building Name:** Eveleth South 5-Stall Gar Shop  
**Facility Condition Index:** 0.21 - **Fair**

**Cost Model Name:** Single-story Work Facility  
**Address:** 7979 HWY 37  
**City Code:** EVELETH

**Current Replacement Value:** \$686,542  
**Deferred Maintenance:** \$145,735  
**Ext. Gross Area:** 2,302

**Building Code:** R2900205220  
**Building Name:** Eveleth Forestry Office/Shop  
**Facility Condition Index:** 0.20 - **Fair**

**Cost Model Name:** Joint Office/Warehouse Facility  
**Address:** 7979 HWY 37  
**City Code:** EVELETH

**Current Replacement Value:** \$3,283,599  
**Deferred Maintenance:** \$660,042  
**Ext. Gross Area:** 9,602

**Building Code:** R2900205230  
**Building Name:** Eveleth Block Cold Storage  
**Facility Condition Index:** 0.31 - **Poor**

**Cost Model Name:** Single-story Work Facility  
**Address:** 7979 HWY 37  
**City Code:** EVELETH

**Current Replacement Value:** \$176,429  
**Deferred Maintenance:** \$55,173  
**Ext. Gross Area:** 583

**Building Code:** R2900205240  
**Building Name:** Eveleth ENF 4-Stall Cold Storage  
**Facility Condition Index:** 0.23 - **Fair**

**Cost Model Name:** Single-story Work Facility  
**Address:** 7979 HWY 37  
**City Code:** EVELETH

**Current Replacement Value:** \$427,005  
**Deferred Maintenance:** \$96,096  
**Ext. Gross Area:** 1,964

**Site: R290233 - Warroad Boathouse**

**Building Code:** R2900108610  
**Building Name:** Warroad Boathouse  
**Facility Condition Index:** 0.10 - **Good**

**Cost Model Name:** Single-story Work Facility  
**Address:** 1101 LAKE ST NE  
**City Code:** WARROAD

**Current Replacement Value:** \$94,007  
**Deferred Maintenance:** \$9,401  
**Ext. Gross Area:** 524

**Site: R290234 - R3 HQ St Paul**

**Building Code:** R2900308750  
**Building Name:** St Paul R3 HQ HazMat Storage  
**Facility Condition Index:** 0.02 - **Excellent**

**Cost Model Name:** Utility Shed  
**Address:** 1200 Warner Rd  
**City Code:** ST. PAUL

**Current Replacement Value:** \$96,205  
**Deferred Maintenance:** \$1,924  
**Ext. Gross Area:** 224

**Building Code:** R2900601080  
**Building Name:** St Paul R3 HQ 4-Stall Garage  
**Facility Condition Index:** 0.29 - **Fair**

**Cost Model Name:** Single-story Work Facility  
**Address:** 1200 WARNER ROAD  
**City Code:** ST. PAUL

**Current Replacement Value:** \$225,982  
**Deferred Maintenance:** \$65,828  
**Ext. Gross Area:** 1,170

**Building Code:** R2900601260  
**Building Name:** St Paul R3 HQ Warehouse  
**Facility Condition Index:** 0.20 - **Fair**

**Cost Model Name:** Single-story Work Facility  
**Address:** 1200 WARNER ROAD  
**City Code:** ST. PAUL

**Current Replacement Value:** \$1,442,469  
**Deferred Maintenance:** \$289,653  
**Ext. Gross Area:** 6,211

**Building Code:** R2900601290  
**Building Name:** St Paul R3 HQ Garage  
**Facility Condition Index:** 0.32 - **Poor**

**Cost Model Name:** Utility Shed  
**Address:** 1200 WARNER ROAD  
**City Code:** ST. PAUL

**Current Replacement Value:** \$27,188  
**Deferred Maintenance:** \$8,674  
**Ext. Gross Area:** 250

**Building Code:** R2900601300  
**Building Name:** St Paul R3 HQ 4-Stall Cold Storage  
**Facility Condition Index:** 0.18 - **Fair**

**Cost Model Name:** Butler-style Warehouse Building  
**Address:** 1200 WARNER ROAD  
**City Code:** ST. PAUL

**Current Replacement Value:** \$233,122  
**Deferred Maintenance:** \$40,861  
**Ext. Gross Area:** 2,079

**Building Code:** R2900601310  
**Building Name:** St Paul R3 HQ 3-Stall Cold Storage  
**Facility Condition Index:** 0.18 - **Fair**

**Cost Model Name:** Butler-style Warehouse Building  
**Address:** 1200 WARNER ROAD  
**City Code:** ST. PAUL

**Current Replacement Value:** \$295,845  
**Deferred Maintenance:** \$52,109  
**Ext. Gross Area:** 2,663

**Building Code:** R2900601320  
**Building Name:** St Paul R3 HQ Main Office  
**Facility Condition Index:** 0.15 - **Fair**

**Cost Model Name:** Low-rise Office Building, 2 to 4 story  
**Address:** 1200 WARNER ROAD  
**City Code:** ST. PAUL

**Current Replacement Value:** \$9,216,500  
**Deferred Maintenance:** \$1,424,954  
**Ext. Gross Area:** 35,179

**Building Code:** R2900601330  
**Building Name:** St Paul R3 HQ Cold Storage  
**Facility Condition Index:** 0.47 - **Poor**

**Building Code:** R2900601840  
**Building Name:** St Paul R3 HQ EWR Cold Storage  
**Facility Condition Index:** 0.17 - **Fair**

**Cost Model Name:** Butler-style Warehouse Building  
**Address:** 1200 WARNER ROAD  
**City Code:** ST. PAUL

**Cost Model Name:** Butler-style Warehouse Building  
**Address:** 1200 WARNER ROAD  
**City Code:** ST. PAUL

**Current Replacement Value:** \$507,320  
**Deferred Maintenance:** \$240,873  
**Ext. Gross Area:** 4,430

**Current Replacement Value:** \$133,935  
**Deferred Maintenance:** \$22,112  
**Ext. Gross Area:** 885

**Site: R290235 - R2 HQ Grand Rapids**

**Building Code:** R2900200020  
**Building Name:** Grand Rapids R2 HQ Wildlife Warehse  
**Facility Condition Index:** 0.21 - **Fair**

**Building Code:** R2900203860  
**Building Name:** Grand Rapids R2 HQ Oil House  
**Facility Condition Index:** 0.31 - **Poor**

**Building Code:** R2900203880  
**Building Name:** Grand Rapids R2 HQ Carpenter Shop  
**Facility Condition Index:** 0.25 - **Fair**

**Building Code:** R2900203930  
**Building Name:** Grand Rapids R2 HQ G1 Shop  
**Facility Condition Index:** 0.19 - **Fair**

**Building Code:** R2900203940  
**Building Name:** Grand Rapids R2 HQ Cold Storage W1  
**Facility Condition Index:** 0.16 - **Fair**

**Building Code:** R2900203980  
**Building Name:** Grand Rapids R2 HQ Main Office  
**Facility Condition Index:** 0.22 - **Fair**

**Building Code:** R2900204540  
**Building Name:** Grand Rapids R2 HQ Cold Storage N5  
**Facility Condition Index:** 0.41 - **Poor**

**Building Code:** R2900204550  
**Building Name:** Grand Rapids R2 HQ Cold Storage N7  
**Facility Condition Index:** 0.42 - **Poor**

**Building Code:** R2900204570  
**Building Name:** Grand Rapids R2 HQ Cold Storage N15  
**Facility Condition Index:** 0.34 - **Poor**

**Cost Model Name:** Butler-style Warehouse Building  
**Address:** 1201 E HWY 2  
**City Code:** GRAND RAPIDS

**Cost Model Name:** Single-story Work Facility  
**Address:** 1201 E HWY 2  
**City Code:** GRAND RAPIDS

**Cost Model Name:** Single-story Work Facility  
**Address:** 1201 E HWY 2  
**City Code:** GRAND RAPIDS

**Cost Model Name:** Butler-style Warehouse Building  
**Address:** 1201 E HWY 2  
**City Code:** GRAND RAPIDS

**Cost Model Name:** Butler-style Warehouse Building  
**Address:** 1201 E HWY 2  
**City Code:** GRAND RAPIDS

**Cost Model Name:** Joint Office/Warehouse Facility  
**Address:** 1201 E HWY 2  
**City Code:** GRAND RAPIDS

**Cost Model Name:** Single-story Work Facility  
**Address:** 1201 E HWY 2  
**City Code:** GRAND RAPIDS

**Cost Model Name:** Single-story Work Facility  
**Address:** 1201 E HWY 2  
**City Code:** GRAND RAPIDS

**Cost Model Name:** Single-story Work Facility  
**Address:** 1201 E HWY 2  
**City Code:** GRAND RAPIDS

**Current Replacement Value:** \$348,178  
**Deferred Maintenance:** \$72,096  
**Ext. Gross Area:** 2,230

**Current Replacement Value:** \$204,729  
**Deferred Maintenance:** \$62,989  
**Ext. Gross Area:** 720

**Current Replacement Value:** \$341,837  
**Deferred Maintenance:** \$87,061  
**Ext. Gross Area:** 1,515

**Current Replacement Value:** \$1,808,102  
**Deferred Maintenance:** \$338,328  
**Ext. Gross Area:** 9,462

**Current Replacement Value:** \$1,017,615  
**Deferred Maintenance:** \$161,507  
**Ext. Gross Area:** 6,395

**Current Replacement Value:** \$16,443,341  
**Deferred Maintenance:** \$3,590,955  
**Ext. Gross Area:** 54,667

**Current Replacement Value:** \$219,425  
**Deferred Maintenance:** \$89,141  
**Ext. Gross Area:** 976

**Current Replacement Value:** \$331,701  
**Deferred Maintenance:** \$138,517  
**Ext. Gross Area:** 1,712

**Current Replacement Value:** \$298,683  
**Deferred Maintenance:** \$100,968  
**Ext. Gross Area:** 1,352

<b>Building Code:</b>	R2900204580	<b>Cost Model Name:</b>	Butler-style Warehouse Building	<b>Current Replacement Value:</b>	\$297,490
<b>Building Name:</b>	Grand Rapids R2 HQ Fire Control Ctr	<b>Address:</b>	1201 E HWY 2	<b>Deferred Maintenance:</b>	\$74,249
<b>Facility Condition Index:</b>	0.25 - Fair	<b>City Code:</b>	GRAND RAPIDS	<b>Ext. Gross Area:</b>	1,905
<b>Building Code:</b>	R2900204600	<b>Cost Model Name:</b>	Single-story Work Facility	<b>Current Replacement Value:</b>	\$597,681
<b>Building Name:</b>	Grand Rapids R2 HQ Sign Shop	<b>Address:</b>	1201 E HWY 2	<b>Deferred Maintenance:</b>	\$99,359
<b>Facility Condition Index:</b>	0.17 - Fair	<b>City Code:</b>	GRAND RAPIDS	<b>Ext. Gross Area:</b>	2,312
<b>Building Code:</b>	R2900204630	<b>Cost Model Name:</b>	Single-story Work Facility	<b>Current Replacement Value:</b>	\$179,971
<b>Building Name:</b>	Grand Rapids R2 HQ Cold Storage N1	<b>Address:</b>	1201 E HWY 2	<b>Deferred Maintenance:</b>	\$69,449
<b>Facility Condition Index:</b>	0.39 - Poor	<b>City Code:</b>	GRAND RAPIDS	<b>Ext. Gross Area:</b>	570
<b>Building Code:</b>	R2900204690	<b>Cost Model Name:</b>	Butler-style Warehouse Building	<b>Current Replacement Value:</b>	\$1,204,148
<b>Building Name:</b>	Grand Rapids R2 HQ Cold Storage N9	<b>Address:</b>	1201 E HWY 2	<b>Deferred Maintenance:</b>	\$285,591
<b>Facility Condition Index:</b>	0.24 - Fair	<b>City Code:</b>	GRAND RAPIDS	<b>Ext. Gross Area:</b>	4,798
<b>Building Code:</b>	R2900204730	<b>Cost Model Name:</b>	Single-story Work Facility	<b>Current Replacement Value:</b>	\$405,627
<b>Building Name:</b>	Grand Rapids R2 HQ Cntrl Heat Plant	<b>Address:</b>	1201 E HWY 2	<b>Deferred Maintenance:</b>	\$94,961
<b>Facility Condition Index:</b>	0.23 - Fair	<b>City Code:</b>	GRAND RAPIDS	<b>Ext. Gross Area:</b>	1,430
<b>Building Code:</b>	R2900206830	<b>Cost Model Name:</b>	Utility Shed	<b>Current Replacement Value:</b>	\$88,959
<b>Building Name:</b>	Grand Rapids R2 HQ HazMat Storage	<b>Address:</b>	1201 E HWY 2	<b>Deferred Maintenance:</b>	\$66,720
<b>Facility Condition Index:</b>	0.75 - Crisis	<b>City Code:</b>	GRAND RAPIDS	<b>Ext. Gross Area:</b>	209
<b>Building Code:</b>	R2900206840	<b>Cost Model Name:</b>	Utility Shed	<b>Current Replacement Value:</b>	\$88,959
<b>Building Name:</b>	Grand Rapids R2 HQ HazMat Storage	<b>Address:</b>	1201 E HWY 2	<b>Deferred Maintenance:</b>	\$66,720
<b>Facility Condition Index:</b>	0.75 - Crisis	<b>City Code:</b>	GRAND RAPIDS	<b>Ext. Gross Area:</b>	209
<b>Building Code:</b>	R2900206870	<b>Cost Model Name:</b>	Utility Shed	<b>Current Replacement Value:</b>	\$29,475
<b>Building Name:</b>	Grand Rapids R2 HQ Engineering Shed	<b>Address:</b>	1201 E HWY 2	<b>Deferred Maintenance:</b>	\$2,947
<b>Facility Condition Index:</b>	0.10 - Good	<b>City Code:</b>	GRAND RAPIDS	<b>Ext. Gross Area:</b>	181
<b>Building Code:</b>	R2900207080	<b>Cost Model Name:</b>	Butler-style Warehouse Building	<b>Current Replacement Value:</b>	\$1,581,098
<b>Building Name:</b>	Grand Rapids R2 HQ Fish Hatchery	<b>Address:</b>	1201 E HWY 2	<b>Deferred Maintenance:</b>	\$193,889
<b>Facility Condition Index:</b>	0.12 - Good	<b>City Code:</b>	GRAND RAPIDS	<b>Ext. Gross Area:</b>	6,230
<b>Building Code:</b>	R2900207700	<b>Cost Model Name:</b>	Single-story Work Facility	<b>Current Replacement Value:</b>	\$283,946
<b>Building Name:</b>	Grand Rapids R2 HQ Cold Storage N13	<b>Address:</b>	1201 E HWY 2	<b>Deferred Maintenance:</b>	\$32,308
<b>Facility Condition Index:</b>	0.11 - Good	<b>City Code:</b>	GRAND RAPIDS	<b>Ext. Gross Area:</b>	1,432
<b>Building Code:</b>	R2900208580	<b>Cost Model Name:</b>	Utility Shed	<b>Current Replacement Value:</b>	\$18,557
<b>Building Name:</b>	Grand Rapids R2 HQ Explosives Shed	<b>Address:</b>	1201 E HWY 2	<b>Deferred Maintenance:</b>	\$1,856
<b>Facility Condition Index:</b>	0.10 - Good	<b>City Code:</b>	GRAND RAPIDS	<b>Ext. Gross Area:</b>	134
<b>Building Code:</b>	R2900210600	<b>Cost Model Name:</b>	Butler-style Warehouse Building	<b>Current Replacement Value:</b>	\$46,698
<b>Building Name:</b>	Grand Rapids R2 HQ Wild Resrch Stor	<b>Address:</b>	1201 E HWY 2	<b>Deferred Maintenance:</b>	\$2,386
<b>Facility Condition Index:</b>	0.05 - Good	<b>City Code:</b>	GRAND RAPIDS	<b>Ext. Gross Area:</b>	441

**Site: R290236 - Lake City**

<b>Building Code:</b>	R2900501790	<b>Cost Model Name:</b>	Single-story Work Facility	<b>Current Replacement Value:</b>	\$826,495
<b>Building Name:</b>	Lake City Shop	<b>Address:</b>	1801 S OAK ST	<b>Deferred Maintenance:</b>	\$109,151
<b>Facility Condition Index:</b>	0.13 - <b>Good</b>	<b>City Code:</b>	LAKE CITY	<b>Ext. Gross Area:</b>	4,577
<b>Building Code:</b>	R2900501800	<b>Cost Model Name:</b>	Utility Shed	<b>Current Replacement Value:</b>	\$42,494
<b>Building Name:</b>	Lake City Oil House	<b>Address:</b>	1801 S OAK ST	<b>Deferred Maintenance:</b>	\$8,118
<b>Facility Condition Index:</b>	0.19 - <b>Fair</b>	<b>City Code:</b>	LAKE CITY	<b>Ext. Gross Area:</b>	168
<b>Building Code:</b>	R2900501810	<b>Cost Model Name:</b>	Single-story Office/Public Access Facility	<b>Current Replacement Value:</b>	\$918,420
<b>Building Name:</b>	Lake City Office	<b>Address:</b>	1801 S OAK ST	<b>Deferred Maintenance:</b>	\$124,505
<b>Facility Condition Index:</b>	0.14 - <b>Good</b>	<b>City Code:</b>	LAKE CITY	<b>Ext. Gross Area:</b>	6,386
<b>Building Code:</b>	R2900503810	<b>Cost Model Name:</b>	Single-story Work Facility	<b>Current Replacement Value:</b>	\$623,144
<b>Building Name:</b>	Lake City EWR Shop	<b>Address:</b>	1801 S OAK ST	<b>Deferred Maintenance:</b>	\$53,419
<b>Facility Condition Index:</b>	0.09 - <b>Good</b>	<b>City Code:</b>	LAKE CITY	<b>Ext. Gross Area:</b>	3,296

**Site: R290237 - Waterville**

<b>Building Code:</b>	R2900401870	<b>Cost Model Name:</b>	Bunker	<b>Current Replacement Value:</b>	\$59,780
<b>Building Name:</b>	Waterville Duck Lake Pump House	<b>Address:</b>	50317 FISH HATCHERY RD	<b>Deferred Maintenance:</b>	\$6,222
<b>Facility Condition Index:</b>	0.10 - <b>Good</b>	<b>City Code:</b>	WATERVILLE	<b>Ext. Gross Area:</b>	63
<b>Building Code:</b>	R2900401880	<b>Cost Model Name:</b>	Low-rise Office Building, 2 to 4 story	<b>Current Replacement Value:</b>	\$3,055,283
<b>Building Name:</b>	Waterville Office	<b>Address:</b>	50317 FISH HATCHERY RD	<b>Deferred Maintenance:</b>	\$790,244
<b>Facility Condition Index:</b>	0.26 - <b>Fair</b>	<b>City Code:</b>	WATERVILLE	<b>Ext. Gross Area:</b>	10,174
<b>Building Code:</b>	R2900401900	<b>Cost Model Name:</b>	Single-story Work Facility	<b>Current Replacement Value:</b>	\$717,849
<b>Building Name:</b>	Waterville Cold Storage	<b>Address:</b>	50317 FISH HATCHERY RD	<b>Deferred Maintenance:</b>	\$151,080
<b>Facility Condition Index:</b>	0.21 - <b>Fair</b>	<b>City Code:</b>	WATERVILLE	<b>Ext. Gross Area:</b>	4,200
<b>Building Code:</b>	R2900401910	<b>Cost Model Name:</b>	Single-family Residence	<b>Current Replacement Value:</b>	\$481,166
<b>Building Name:</b>	Waterville Residence	<b>Address:</b>	50317 FISH HATCHERY RD	<b>Deferred Maintenance:</b>	\$100,368
<b>Facility Condition Index:</b>	0.21 - <b>Fair</b>	<b>City Code:</b>	WATERVILLE	<b>Ext. Gross Area:</b>	2,016
<b>Building Code:</b>	R2900401920	<b>Cost Model Name:</b>	Single-story Work Facility	<b>Current Replacement Value:</b>	\$134,496
<b>Building Name:</b>	Waterville Residence Garage	<b>Address:</b>	50317 FISH HATCHERY RD	<b>Deferred Maintenance:</b>	\$17,712
<b>Facility Condition Index:</b>	0.13 - <b>Good</b>	<b>City Code:</b>	WATERVILLE	<b>Ext. Gross Area:</b>	308
<b>Building Code:</b>	R2900401930	<b>Cost Model Name:</b>	Utility Shed	<b>Current Replacement Value:</b>	\$78,726
<b>Building Name:</b>	Waterville Hatchery Area Pump House	<b>Address:</b>	50317 FISH HATCHERY RD	<b>Deferred Maintenance:</b>	\$10,505
<b>Facility Condition Index:</b>	0.13 - <b>Good</b>	<b>City Code:</b>	WATERVILLE	<b>Ext. Gross Area:</b>	78
<b>Building Code:</b>	R2900401940	<b>Cost Model Name:</b>	Utility Shed	<b>Current Replacement Value:</b>	\$55,830
<b>Building Name:</b>	Waterville Hatchery Area Pump House	<b>Address:</b>	50317 FISH HATCHERY RD	<b>Deferred Maintenance:</b>	\$9,931
<b>Facility Condition Index:</b>	0.18 - <b>Fair</b>	<b>City Code:</b>	WATERVILLE	<b>Ext. Gross Area:</b>	36

**Building Code:** R2900401950  
**Building Name:** Waterville Pike Pond Pump House  
**Facility Condition Index:** 0.17 - **Fair**

**Building Code:** R2900401960  
**Building Name:** Waterville Cedar Lake Pump House  
**Facility Condition Index:** 0.29 - **Fair**

**Building Code:** R2900404330  
**Building Name:** Waterville Hatchery Area Shed  
**Facility Condition Index:** 0.23 - **Fair**

**Building Code:** R2900404340  
**Building Name:** Waterville Clear Lake Pump House  
**Facility Condition Index:** 0.19 - **Fair**

**Cost Model Name:** Bunker  
**Address:** 50317 FISH HATCHERY RD  
**City Code:** WATERVILLE

**Cost Model Name:** Bunker  
**Address:** 50317 FISH HATCHERY RD  
**City Code:** WATERVILLE

**Cost Model Name:** Utility Shed  
**Address:** 50317 FISH HATCHERY RD  
**City Code:** WATERVILLE

**Cost Model Name:** Bunker  
**Address:** 36282 Clear Lake Drive  
**City Code:** WASECA

**Current Replacement Value:** \$54,254  
**Deferred Maintenance:** \$9,031  
**Ext. Gross Area:** 56

**Current Replacement Value:** \$54,254  
**Deferred Maintenance:** \$15,484  
**Ext. Gross Area:** 56

**Current Replacement Value:** \$23,093  
**Deferred Maintenance:** \$5,393  
**Ext. Gross Area:** 128

**Current Replacement Value:** \$58,832  
**Deferred Maintenance:** \$11,325  
**Ext. Gross Area:** 63

**Site: R290239 - Caribou Falls Wayside**

**Building Code:** R2900220130  
**Building Name:** Caribou Falls Wayside Vault  
**Facility Condition Index:** 0.10 - **Good**

**Cost Model Name:** Vault Toilet  
**Address:** 7232 MN-61  
**City Code:** SILVER BAY

**Current Replacement Value:** \$50,676  
**Deferred Maintenance:** \$5,068  
**Ext. Gross Area:** 58

**Site: R290240 - Duluth Rice Lake Rd**

**Building Code:** R2900201880  
**Building Name:** Duluth Rice Lake Road Office  
**Facility Condition Index:** 0.19 - **Fair**

**Cost Model Name:** Single-story Office/Public Access Facility  
**Address:** 4805 RICE LAKE RD  
**City Code:** DULUTH

**Current Replacement Value:** \$629,079  
**Deferred Maintenance:** \$119,349  
**Ext. Gross Area:** 1,834

**Building Code:** R2900201890  
**Building Name:** Duluth Rice Lake Road Shop  
**Facility Condition Index:** 0.18 - **Fair**

**Cost Model Name:** Single-story Work Facility  
**Address:** 4805 RICE LAKE RD  
**City Code:** DULUTH

**Current Replacement Value:** \$777,682  
**Deferred Maintenance:** \$142,634  
**Ext. Gross Area:** 3,115

**Building Code:** R2900201900  
**Building Name:** Duluth Rice Lake Road Fuel Shed  
**Facility Condition Index:** 0.30 - **Fair**

**Cost Model Name:** Utility Shed  
**Address:** 4805 RICE LAKE RD  
**City Code:** DULUTH

**Current Replacement Value:** \$81,333  
**Deferred Maintenance:** \$24,144  
**Ext. Gross Area:** 168

**Building Code:** R2900201910  
**Building Name:** Duluth Rice Lake Road Fire Cache  
**Facility Condition Index:** 0.29 - **Fair**

**Cost Model Name:** Single-story Work Facility  
**Address:** 4805 RICE LAKE RD  
**City Code:** DULUTH

**Current Replacement Value:** \$142,348  
**Deferred Maintenance:** \$40,830  
**Ext. Gross Area:** 299

**Building Code:** R2900202010  
**Building Name:** Duluth Rice Lake Road Lower Garage  
**Facility Condition Index:** 0.11 - **Good**

**Cost Model Name:** Single-story Work Facility  
**Address:** 4805 RICE LAKE RD  
**City Code:** DULUTH

**Current Replacement Value:** \$162,963  
**Deferred Maintenance:** \$18,144  
**Ext. Gross Area:** 582

**Site: R290242 - Lanesboro Area**



**Building Code:** R2900501580  
**Building Name:** Lanesboro Area Cold Storage Garage  
**Facility Condition Index:** 0.42 - **Poor**

**Building Code:** R2900501720  
**Building Name:** Lanesboro Area Office  
**Facility Condition Index:** 0.11 - **Good**

**Building Code:** R2900504640  
**Building Name:** Lanesboro Area Oil House  
**Facility Condition Index:** 0.08 - **Good**

**Building Code:** R2900505290  
**Building Name:** Lanesboro Area Cold Storage  
**Facility Condition Index:** 0.06 - **Good**

**Cost Model Name:** Single-story Work Facility  
**Address:** 23785 GROSBEAK RD  
**City Code:** LANESBORO

**Cost Model Name:** Low-rise Office Building, 2 to 4 story  
**Address:** 23785 GROSBEAK RD  
**City Code:** LANESBORO

**Cost Model Name:** Utility Shed  
**Address:** 23785 GROSBEAK RD  
**City Code:** LANESBORO

**Cost Model Name:** Butler-style Warehouse Building  
**Address:** 23785 GROSBEAK RD  
**City Code:** LANESBORO

**Current Replacement Value:** \$28,300  
**Deferred Maintenance:** \$11,750  
**Ext. Gross Area:** 280

**Current Replacement Value:** \$913,587  
**Deferred Maintenance:** \$99,399  
**Ext. Gross Area:** 1,647

**Current Replacement Value:** \$72,872  
**Deferred Maintenance:** \$5,653  
**Ext. Gross Area:** 169

**Current Replacement Value:** \$301,298  
**Deferred Maintenance:** \$19,475  
**Ext. Gross Area:** 4,625

**Site: R290243 - Onamia**

**Building Code:** R2900300460  
**Building Name:** Onamia Office  
**Facility Condition Index:** 0.22 - **Fair**

**Building Code:** R2900300480  
**Building Name:** Onamia Cold Storage  
**Facility Condition Index:** 0.17 - **Fair**

**Building Code:** R2900304090  
**Building Name:** Onamia Oil House  
**Facility Condition Index:** 0.12 - **Good**

**Cost Model Name:** Single-story Work Facility  
**Address:** 305 ROOSEVELT RD  
**City Code:** ONAMIA

**Cost Model Name:** Single-story Work Facility  
**Address:** 305 ROOSEVELT RD  
**City Code:** ONAMIA

**Cost Model Name:** Utility Shed  
**Address:** 305 ROOSEVELT RD  
**City Code:** ONAMIA

**Current Replacement Value:** \$453,442  
**Deferred Maintenance:** \$100,761  
**Ext. Gross Area:** 1,881

**Current Replacement Value:** \$191,152  
**Deferred Maintenance:** \$32,856  
**Ext. Gross Area:** 748

**Current Replacement Value:** \$60,658  
**Deferred Maintenance:** \$7,300  
**Ext. Gross Area:** 96

**Site: R290263 - Crane Lake - St Louis**

**Building Code:** R2900203090  
**Building Name:** Crane Lake Boat House  
**Facility Condition Index:** 0.13 - **Good**

**Building Code:** R2900210930  
**Building Name:** Crane Lake Handberg Sanitation  
**Facility Condition Index:** 0.05 - **Excellent**

**Building Code:** R2900210940  
**Building Name:** Crane Lake Handberg Vault Concrete  
**Facility Condition Index:** 0.02 - **Excellent**

**Cost Model Name:** Single-story Work Facility  
**Address:** 7144 COUNTY RD 425  
**City Code:** CRANE LAKE

**Cost Model Name:** Single-story Restroom Facility  
**Address:** 7128 Handberg Rd  
**City Code:** CRANE LAKE

**Cost Model Name:** Vault Toilet  
**Address:** 7128 Handberg Vault Concrete  
**City Code:** CRANE LAKE

**Current Replacement Value:** \$485,754  
**Deferred Maintenance:** \$62,280  
**Ext. Gross Area:** 1,200

**Current Replacement Value:** \$72,575  
**Deferred Maintenance:** \$3,312  
**Ext. Gross Area:** 121

**Current Replacement Value:** \$33,680  
**Deferred Maintenance:** \$674  
**Ext. Gross Area:** 54

**Site: R290264 - Namakan Lake**

**Building Code:** R2900203330  
**Building Name:** Namakan Lake Cabin  
**Facility Condition Index:** 0.17 - **Fair**

**Cost Model Name:** Single-family Residence  
**Address:** 1201 E HWY 2  
**City Code:** GRAND RAPIDS

**Current Replacement Value:** \$127,588  
**Deferred Maintenance:** \$21,282  
**Ext. Gross Area:** 600

**Building Code:** R2900204210  
**Building Name:** Namakan Lake Oil House  
**Facility Condition Index:** 0.04 - **Excellent**

**Cost Model Name:** Utility Shed  
**Address:** Namakan Island  
**City Code:** ORR

**Current Replacement Value:** \$9,383  
**Deferred Maintenance:** \$356  
**Ext. Gross Area:** 20

**Building Code:** R2900204220  
**Building Name:** Namakan Lake Cold Storage  
**Facility Condition Index:** 0.30 - **Fair**

**Cost Model Name:** Utility Shed  
**Address:** 1201 E HWY 2  
**City Code:** GRAND RAPIDS

**Current Replacement Value:** \$7,628  
**Deferred Maintenance:** \$2,258  
**Ext. Gross Area:** 30

**Site: R290265 - Sauk Centre**

**Building Code:** R2900307440  
**Building Name:** Sauk Centre Cold Storage  
**Facility Condition Index:** 0.10 - **Good**

**Cost Model Name:** Single-story Work Facility  
**Address:** 1218 Beltline Road  
**City Code:** SAUK CENTRE

**Current Replacement Value:** \$360,749  
**Deferred Maintenance:** \$34,651  
**Ext. Gross Area:** 2,016

**Site: R290267 - Mille Lacs Lake**

**Building Code:** R2900303070  
**Building Name:** Mille Lacs Lake Isle Boat House  
**Facility Condition Index:** 0.30 - **Fair**

**Cost Model Name:** Single-story Work Facility  
**Address:** 41294 HENNEPIN PK RD  
**City Code:** ISLE

**Current Replacement Value:** \$176,304  
**Deferred Maintenance:** \$52,069  
**Ext. Gross Area:** 720

**Site: R290268 - Hastings**

**Building Code:** R2900602180  
**Building Name:** Hastings Boat House  
**Facility Condition Index:** 0.10 - **Good**

**Cost Model Name:** Single-story Work Facility  
**Address:** 1350 DAM RD  
**City Code:** HASTINGS

**Current Replacement Value:** \$115,311  
**Deferred Maintenance:** \$11,344  
**Ext. Gross Area:** 320

**Site: R290269 - Lake Minnetonka**

**Building Code:** R2900308900  
**Building Name:** Lake Minnetonka Boat House  
**Facility Condition Index:** 0.02 - **Excellent**

**Cost Model Name:** Single-story Work Facility  
**Address:** 941 Excelsior Blvd  
**City Code:** EXCELSIOR

**Current Replacement Value:** \$263,147  
**Deferred Maintenance:** \$5,263  
**Ext. Gross Area:** 660

**Site: R290270 - Lake Saganaga**

**Building Code:** R2900203390  
**Building Name:** Lake Saganaga Cabin  
**Facility Condition Index:** 0.24 - **Fair**

**Cost Model Name:** Single-family Residence  
**Address:** Lake Saganaga  
**City Code:** WEST COOK

**Current Replacement Value:** \$47,792  
**Deferred Maintenance:** \$11,339  
**Ext. Gross Area:** 240

**Site: R290271 - Nemadji State Forest**

**Building Code:** R2900306620  
**Building Name:** Nemadji SF Gafvert CG Site 1 Vault  
**Facility Condition Index:** 0.17 - **Fair**

**Building Code:** R2900308210  
**Building Name:** Nemadji SF Gafvert CG Ste6/7 Vault  
**Facility Condition Index:** 0.10 - **Good**

**Building Code:** R2900308220  
**Building Name:** Nemadji SF Gafvert CG Site14 Vault  
**Facility Condition Index:** 0.08 - **Good**

**Cost Model Name:** Vault Toilet  
**Address:** 67491 STATE FOREST RD  
**City Code:** MOOSE LAKE

**Cost Model Name:** Vault Toilet  
**Address:** 67491 STATE FOREST RD  
**City Code:** MOOSE LAKE

**Cost Model Name:** Vault Toilet  
**Address:** 67491 STATE FOREST RD  
**City Code:** MOOSE LAKE

**Current Replacement Value:** \$17,830  
**Deferred Maintenance:** \$3,052  
**Ext. Gross Area:** 40

**Current Replacement Value:** \$17,830  
**Deferred Maintenance:** \$1,783  
**Ext. Gross Area:** 40

**Current Replacement Value:** \$23,761  
**Deferred Maintenance:** \$1,803  
**Ext. Gross Area:** 51

**Site: R290272 - Cross Lake**

**Building Code:** R2900306610  
**Building Name:** Cross Lake Vault Toilet  
**Facility Condition Index:** 0.33 - **Poor**

**Cost Model Name:** Vault Toilet  
**Address:** 701 S KENWOOD RR 2  
**City Code:** MOOSE LAKE

**Current Replacement Value:** \$17,830  
**Deferred Maintenance:** \$5,877  
**Ext. Gross Area:** 40

**Site: R290274 - McCarthy Lake WMA**

**Building Code:** R2900308160  
**Building Name:** McCarthy Lake WMA Cold Storage  
**Facility Condition Index:** 0.09 - **Good**

**Cost Model Name:** Single-story Work Facility  
**Address:** HWY 61  
**City Code:** KELLOGG

**Current Replacement Value:** \$402,301  
**Deferred Maintenance:** \$37,814  
**Ext. Gross Area:** 2,560

**Site: R290275 - New London Hatchery**

**Building Code:** R2900403710  
**Building Name:** New London Fish Hatchery  
**Facility Condition Index:** 0.15 - **Good**

**Cost Model Name:** Single-story Work Facility  
**Address:** 1 Oak Street N  
**City Code:** NEW LONDON

**Current Replacement Value:** \$1,267,542  
**Deferred Maintenance:** \$186,197  
**Ext. Gross Area:** 3,276

**Building Code:** R2900403720  
**Building Name:** New London Hatchery Pump House  
**Facility Condition Index:** 0.25 - **Fair**

**Cost Model Name:** Single-story Work Facility  
**Address:** 1 Oak Street N  
**City Code:** NEW LONDON

**Current Replacement Value:** \$274,021  
**Deferred Maintenance:** \$68,729  
**Ext. Gross Area:** 1,104

**Building Code:** R2900403730  
**Building Name:** New London Hatchery Pump House  
**Facility Condition Index:** 0.06 - **Good**

**Cost Model Name:** Single-story Work Facility  
**Address:** 1 Oak Street N  
**City Code:** NEW LONDON

**Current Replacement Value:** \$118,998  
**Deferred Maintenance:** \$7,264  
**Ext. Gross Area:** 282

**Building Code:** R2900404730  
**Building Name:** New London Hatchery Raceway Shelter  
**Facility Condition Index:** 0.10 - **Good**

**Cost Model Name:** Butler-style Warehouse Building  
**Address:** 1 Oak Street N  
**City Code:** NEW LONDON

**Current Replacement Value:** \$221,697  
**Deferred Maintenance:** \$21,903  
**Ext. Gross Area:** 2,129

**Building Code:** R2900405280  
**Building Name:** New London Hatchery Shed  
**Facility Condition Index:** 0.43 - **Poor**

**Cost Model Name:** Utility Shed  
**Address:** 1 Oak Street N  
**City Code:** NEW LONDON

**Current Replacement Value:** \$10,609  
**Deferred Maintenance:** \$4,593  
**Ext. Gross Area:** 64

**Site: R290276 - Red Wing**

**Building Code:** R2900500090  
**Building Name:** Red Wing Boat House  
**Facility Condition Index:** 0.09 - **Good**

**Cost Model Name:** Single-story Work Facility  
**Address:** 1000 LEVEE RD  
**City Code:** RED WING

**Current Replacement Value:** \$128,707  
**Deferred Maintenance:** \$12,040  
**Ext. Gross Area:** 504

**Site: R290277 - Wabasha**

**Building Code:** R2900500120  
**Building Name:** Wabasha Boat House  
**Facility Condition Index:** 0.10 - **Good**

**Cost Model Name:** Single-story Work Facility  
**Address:** 1500 MARINA DR  
**City Code:** WABASHA

**Current Replacement Value:** \$163,457  
**Deferred Maintenance:** \$15,985  
**Ext. Gross Area:** 528

**Site: R290278 - La Crescent**

**Building Code:** R2900503700  
**Building Name:** La Crescent Boat House  
**Facility Condition Index:** 0.10 - **Good**

**Cost Model Name:** Single-story Work Facility  
**Address:** 1572 61 US-14  
**City Code:** LA CRESCENT

**Current Replacement Value:** \$211,524  
**Deferred Maintenance:** \$21,126  
**Ext. Gross Area:** 864

**Site: R290281 - Black Bay - Rainy Lake**

**Building Code:** R2900207250  
**Building Name:** Rainy Lake Black Bay Fire Tower  
**Facility Condition Index:** 0.10 - **Good**

**Cost Model Name:** Tower  
**Address:** 392 HWY 11 E  
**City Code:** INTL. FALLS

**Current Replacement Value:** \$15,581  
**Deferred Maintenance:** \$1,558  
**Ext. Gross Area:** 64

**Site: R290282 - Lake Winnibigoshish**

**Building Code:** R2900208450  
**Building Name:** Lake Winnibigoshish Boat House  
**Facility Condition Index:** 0.06 - **Good**

**Cost Model Name:** Single-story Work Facility  
**Address:** 1201 E HWY 2  
**City Code:** GRAND RAPIDS

**Current Replacement Value:** \$129,314  
**Deferred Maintenance:** \$7,882  
**Ext. Gross Area:** 250

**Site: R290283 - Coleraine**

**Building Code:** R2900203870  
**Building Name:** Coleraine Radio Shelter  
**Facility Condition Index:** 0.42 - **Poor**

**Cost Model Name:** Utility Shed  
**Address:** 1449 AUTUMN LANE  
**City Code:** COLERAINE

**Current Replacement Value:** \$11,843  
**Deferred Maintenance:** \$4,953  
**Ext. Gross Area:** 64

**Building Code:** R2900207210  
**Building Name:** Coleraine Fire Tower  
**Facility Condition Index:** 0.33 - **Poor**

**Cost Model Name:** Tower  
**Address:** 1449 AUTUMN LANE  
**City Code:** COLERAINE

**Current Replacement Value:** \$10,730  
**Deferred Maintenance:** \$3,541  
**Ext. Gross Area:** 64

**Site: R290284 - Devil Track Hatchery**

**Building Code:** R2900204510  
**Building Name:** Devil Track Hatchery  
**Facility Condition Index:** 0.51 - **Crisis**

**Cost Model Name:** Butler-style Warehouse Building  
**Address:** 137 SOUTH SHORE DRIVE  
**City Code:** GRAND MARAIS

**Current Replacement Value:** \$365,618  
**Deferred Maintenance:** \$185,784  
**Ext. Gross Area:** 1,400

**Site: R290285 - Cromwell**

**Building Code:** R2900207090  
**Building Name:** Cromwell Fire Tower  
**Facility Condition Index:** 0.59 - **Crisis**

**Cost Model Name:** Tower  
**Address:** CO RD 5  
**City Code:** CROMWELL

**Current Replacement Value:** \$28,660  
**Deferred Maintenance:** \$16,832  
**Ext. Gross Area:** 64

**Building Code:** R2900207110  
**Building Name:** Cromwell City Fire Tower  
**Facility Condition Index:** 0.33 - **Poor**

**Cost Model Name:** Tower  
**Address:** 824 CO RD 120  
**City Code:** CROMWELL

**Current Replacement Value:** \$29,484  
**Deferred Maintenance:** \$9,730  
**Ext. Gross Area:** 64

**Site: R290286 - Hill River State Forest**

**Building Code:** R2900305510  
**Building Name:** Hill River SF Ball Bluff Fire Tower  
**Facility Condition Index:** 0.10 - **Good**

**Cost Model Name:** Tower  
**Address:** 454 N HWY 169  
**City Code:** HILL CITY

**Current Replacement Value:** \$18,070  
**Deferred Maintenance:** \$1,807  
**Ext. Gross Area:** 64

**Building Code:** R2900305530  
**Building Name:** Hill River SF Quadna Fire Tower  
**Facility Condition Index:** 0.33 - **Poor**

**Cost Model Name:** Tower  
**Address:** 454 N HWY 169  
**City Code:** HILL CITY

**Current Replacement Value:** \$15,179  
**Deferred Maintenance:** \$5,009  
**Ext. Gross Area:** 64

**Site: R290287 - Cannon Falls**

**Building Code:** R2900504990  
**Building Name:** Cannon Falls Cold Storage  
**Facility Condition Index:** 0.92 - **Crisis**

**Cost Model Name:** Single-story Work Facility  
**Address:** 980 9th St N  
**City Code:** CANNON FALLS

**Current Replacement Value:** \$172,111  
**Deferred Maintenance:** \$158,656  
**Ext. Gross Area:** 1,650

**Site: R290289 - Vermillion Highlands WMA**

**Building Code:** R2900308170  
**Building Name:** Vermillion Highlands WMA Cold Stor  
**Facility Condition Index:** 0.16 - **Fair**

**Cost Model Name:** Butler-style Warehouse Building  
**Address:** 15325 BABCOCK AVE  
**City Code:** ROSEMOUNT

**Current Replacement Value:** \$165,852  
**Deferred Maintenance:** \$26,500  
**Ext. Gross Area:** 1,563

**Site: R290290 - Sand Prairie WMA & Environmental Ed**

**Building Code:** R2900308150  
**Building Name:** Sand Prairie WMA Info Center  
**Facility Condition Index:** 0.08 - **Good**

**Cost Model Name:** Open Air Shelter  
**Address:** East side of Hwy 10, South of Hwy 1  
**City Code:** SAUK RAPIDS

**Current Replacement Value:** \$29,028  
**Deferred Maintenance:** \$2,417  
**Ext. Gross Area:** 192

**Site: R290291 - Bemidji Hatchery**

**Building Code:** R2900100980  
**Building Name:** Bemidji Hatchery  
**Facility Condition Index:** 0.17 - **Fair**

**Cost Model Name:** Single-story Work Facility  
**Address:** 10307 POWER DAM RD NE  
**City Code:** BEMIDJI

**Current Replacement Value:** \$389,596  
**Deferred Maintenance:** \$65,310  
**Ext. Gross Area:** 2,016

***Site: R290292 - Bemidji Area Fish & Wildlife***

**Building Code:** R2900100200  
**Building Name:** Bemidji FAW Office  
**Facility Condition Index:** 0.16 - **Fair**

**Cost Model Name:** Single-story Office/Public Access Facility  
**Address:** 2114 BEMIDJI AVE  
**City Code:** BEMIDJI

**Current Replacement Value:** \$648,786  
**Deferred Maintenance:** \$101,728  
**Ext. Gross Area:** 3,002

***Site: R290293 - Bemidji Area Wildlife Research***

**Building Code:** R2900103270  
**Building Name:** Bemidji Wildlife Research Office  
**Facility Condition Index:** 0.19 - **Fair**

**Cost Model Name:** Single-story Office/Public Access Facility  
**Address:** 102 23RD ST NE  
**City Code:** BEMIDJI

**Current Replacement Value:** \$466,958  
**Deferred Maintenance:** \$89,524  
**Ext. Gross Area:** 2,088

**Building Code:** R2900103280  
**Building Name:** Bemidji Wild Research Cold Storage  
**Facility Condition Index:** 0.28 - **Fair**

**Cost Model Name:** Single-story Work Facility  
**Address:** 102 23RD ST NE  
**City Code:** BEMIDJI

**Current Replacement Value:** \$32,799  
**Deferred Maintenance:** \$9,345  
**Ext. Gross Area:** 278

**Building Code:** R2900106150  
**Building Name:** Bemidji Wild Research Modular Ofc  
**Facility Condition Index:** 0.10 - **Good**

**Cost Model Name:** Single-story Office/Public Access Facility  
**Address:** 102 23RD ST NE  
**City Code:** BEMIDJI

**Current Replacement Value:** \$591,657  
**Deferred Maintenance:** \$59,166  
**Ext. Gross Area:** 2,010

***Site: R290294 - Duluth French River***

**Building Code:** R2900200320  
**Building Name:** Duluth French River Hatchery  
**Facility Condition Index:** 0.32 - **Poor**

**Cost Model Name:** Joint Office/Warehouse Facility  
**Address:** 5357 NORTH SHORE DR  
**City Code:** DULUTH

**Current Replacement Value:** \$4,063,884  
**Deferred Maintenance:** \$1,306,500  
**Ext. Gross Area:** 12,016

**Building Code:** R2900200330  
**Building Name:** Duluth French River Clarifier  
**Facility Condition Index:** 0.35 - **Poor**

**Cost Model Name:** Utility Shed  
**Address:** 5357 NORTH SHORE DR  
**City Code:** DULUTH

**Current Replacement Value:** \$140,084  
**Deferred Maintenance:** \$49,575  
**Ext. Gross Area:** 217

**Building Code:** R2900200350  
**Building Name:** Duluth F Sump Pump Pipe-Lk Superior  
**Facility Condition Index:** 0.54 - **Crisis**

**Cost Model Name:** Utility Shed  
**Address:** 5357 NORTH SHORE DR  
**City Code:** DULUTH

**Current Replacement Value:** \$72,564  
**Deferred Maintenance:** \$38,945  
**Ext. Gross Area:** 26

**Building Code:** R2900203630  
**Building Name:** Duluth French River Shop  
**Facility Condition Index:** 0.18 - **Fair**

**Cost Model Name:** Single-story Work Facility  
**Address:** 5357 NORTH SHORE DR  
**City Code:** DULUTH

**Current Replacement Value:** \$415,785  
**Deferred Maintenance:** \$75,340  
**Ext. Gross Area:** 1,930

**Building Code:** R2900206970  
**Building Name:** Duluth French River Cold Storage  
**Facility Condition Index:** 0.16 - **Fair**

**Cost Model Name:** Single-story Work Facility  
**Address:** 5357 NORTH SHORE DR  
**City Code:** DULUTH

**Current Replacement Value:** \$234,188  
**Deferred Maintenance:** \$38,237  
**Ext. Gross Area:** 957



**Site: R290295 - Duluth Area Fisheries**

<b>Building Code:</b>	R2900200380	<b>Cost Model Name:</b>	Single-story Work Facility	<b>Current Replacement Value:</b>	\$751,629
<b>Building Name:</b>	Duluth Fisheries Garage	<b>Address:</b>	5351 NORTH SHORE DR	<b>Deferred Maintenance:</b>	\$146,347
<b>Facility Condition Index:</b>	0.19 - <b>Fair</b>	<b>City Code:</b>	DULUTH	<b>Ext. Gross Area:</b>	4,240
<b>Building Code:</b>	R2900200390	<b>Cost Model Name:</b>	Low-rise Office Building, 2 to 4 story	<b>Current Replacement Value:</b>	\$2,838,204
<b>Building Name:</b>	Duluth Fisheries Office	<b>Address:</b>	5351 NORTH SHORE DR	<b>Deferred Maintenance:</b>	\$884,053
<b>Facility Condition Index:</b>	0.31 - <b>Poor</b>	<b>City Code:</b>	DULUTH	<b>Ext. Gross Area:</b>	8,499
<b>Building Code:</b>	R2900200400	<b>Cost Model Name:</b>	Single-story Work Facility	<b>Current Replacement Value:</b>	\$191,739
<b>Building Name:</b>	Duluth Area Fisheries Pump House	<b>Address:</b>	5357 NORTH SHORE DR	<b>Deferred Maintenance:</b>	\$53,715
<b>Facility Condition Index:</b>	0.28 - <b>Fair</b>	<b>City Code:</b>	DULUTH	<b>Ext. Gross Area:</b>	606
<b>Building Code:</b>	R2900200410	<b>Cost Model Name:</b>	Single-story Work Facility	<b>Current Replacement Value:</b>	\$170,924
<b>Building Name:</b>	Duluth Fisheries 2-Stall Garage	<b>Address:</b>	5351 NORTH SHORE DR	<b>Deferred Maintenance:</b>	\$30,848
<b>Facility Condition Index:</b>	0.18 - <b>Fair</b>	<b>City Code:</b>	DULUTH	<b>Ext. Gross Area:</b>	673
<b>Building Code:</b>	R2900200420	<b>Cost Model Name:</b>	Single-story Work Facility	<b>Current Replacement Value:</b>	\$41,044
<b>Building Name:</b>	Duluth Fisheries Net Shed	<b>Address:</b>	5351 NORTH SHORE DR	<b>Deferred Maintenance:</b>	\$7,439
<b>Facility Condition Index:</b>	0.18 - <b>Fair</b>	<b>City Code:</b>	DULUTH	<b>Ext. Gross Area:</b>	331
<b>Building Code:</b>	R2900200430	<b>Cost Model Name:</b>	Single-story Work Facility	<b>Current Replacement Value:</b>	\$764,575
<b>Building Name:</b>	Duluth Fisheries Shop	<b>Address:</b>	5351 NORTH SHORE DR	<b>Deferred Maintenance:</b>	\$148,407
<b>Facility Condition Index:</b>	0.19 - <b>Fair</b>	<b>City Code:</b>	DULUTH	<b>Ext. Gross Area:</b>	4,480
<b>Building Code:</b>	R2900206140	<b>Cost Model Name:</b>	Utility Shed	<b>Current Replacement Value:</b>	\$16,758
<b>Building Name:</b>	Duluth Fisheries Cold Storage	<b>Address:</b>	5351 NORTH SHORE DR	<b>Deferred Maintenance:</b>	\$11,478
<b>Facility Condition Index:</b>	0.68 - <b>Crisis</b>	<b>City Code:</b>	DULUTH	<b>Ext. Gross Area:</b>	96
<b>Building Code:</b>	R2900206850	<b>Cost Model Name:</b>	Utility Shed	<b>Current Replacement Value:</b>	\$34,769
<b>Building Name:</b>	Duluth Fish Walk-In Freezer Bldg	<b>Address:</b>	5351 NORTH SHORE DR	<b>Deferred Maintenance:</b>	\$34,769
<b>Facility Condition Index:</b>	1.00 - <b>Crisis</b>	<b>City Code:</b>	DULUTH	<b>Ext. Gross Area:</b>	131

**Site: R290296 - Baudette Fish & Wildlife**

<b>Building Code:</b>	R2900103860	<b>Cost Model Name:</b>	Single-story Work Facility	<b>Current Replacement Value:</b>	\$29,185
<b>Building Name:</b>	Baudette FAW Garage	<b>Address:</b>	204 MAIN ST E	<b>Deferred Maintenance:</b>	\$7,068
<b>Facility Condition Index:</b>	0.24 - <b>Fair</b>	<b>City Code:</b>	BAUDETTE	<b>Ext. Gross Area:</b>	331
<b>Building Code:</b>	R2900103890	<b>Cost Model Name:</b>	Single-story Office/Public Access Facility	<b>Current Replacement Value:</b>	\$705,627
<b>Building Name:</b>	Baudette FAW Office	<b>Address:</b>	204 MAIN ST E	<b>Deferred Maintenance:</b>	\$94,056
<b>Facility Condition Index:</b>	0.13 - <b>Good</b>	<b>City Code:</b>	BAUDETTE	<b>Ext. Gross Area:</b>	2,161
<b>Building Code:</b>	R2900104520	<b>Cost Model Name:</b>	Butler-style Warehouse Building	<b>Current Replacement Value:</b>	\$762,101
<b>Building Name:</b>	Baudette FAW Shop	<b>Address:</b>	204 MAIN ST E	<b>Deferred Maintenance:</b>	\$98,759
<b>Facility Condition Index:</b>	0.13 - <b>Good</b>	<b>City Code:</b>	BAUDETTE	<b>Ext. Gross Area:</b>	4,337

**Site: R290297 - Lanesboro Hatchery**

<b>Building Code:</b>	R2900308910	<b>Cost Model Name:</b>	Single-story Work Facility	<b>Current Replacement Value:</b>	\$3,719,946
<b>Building Name:</b>	Lanesboro Hatchery	<b>Address:</b>	23789 GROSBEAK RD	<b>Deferred Maintenance:</b>	\$74,399
<b>Facility Condition Index:</b>	0.02 - <b>Excellent</b>	<b>City Code:</b>	LANESBORO	<b>Ext. Gross Area:</b>	8,547
<b>Building Code:</b>	R2900501560	<b>Cost Model Name:</b>	Single-story Work Facility	<b>Current Replacement Value:</b>	\$360,281
<b>Building Name:</b>	Lanesboro Hatchery Shop	<b>Address:</b>	23789 GROSBEAK RD	<b>Deferred Maintenance:</b>	\$86,113
<b>Facility Condition Index:</b>	0.24 - <b>Fair</b>	<b>City Code:</b>	LANESBORO	<b>Ext. Gross Area:</b>	2,000
<b>Building Code:</b>	R2900501600	<b>Cost Model Name:</b>	Open Air Shelter	<b>Current Replacement Value:</b>	\$219,977
<b>Building Name:</b>	Lanesboro Hatchery Spring House	<b>Address:</b>	23789 GROSBEAK RD	<b>Deferred Maintenance:</b>	\$145,506
<b>Facility Condition Index:</b>	0.66 - <b>Crisis</b>	<b>City Code:</b>	LANESBORO	<b>Ext. Gross Area:</b>	2,480
<b>Building Code:</b>	R2900501610	<b>Cost Model Name:</b>	Utility Shed	<b>Current Replacement Value:</b>	\$57,689
<b>Building Name:</b>	Lanesboro Hatchery Cold Storage	<b>Address:</b>	23789 GROSBEAK RD	<b>Deferred Maintenance:</b>	\$17,771
<b>Facility Condition Index:</b>	0.31 - <b>Poor</b>	<b>City Code:</b>	LANESBORO	<b>Ext. Gross Area:</b>	64
<b>Building Code:</b>	R2900502110	<b>Cost Model Name:</b>	Butler-style Warehouse Building	<b>Current Replacement Value:</b>	\$2,675,480
<b>Building Name:</b>	Lanesboro Hatch Pole Shed Raceway	<b>Address:</b>	23789 GROSBEAK RD	<b>Deferred Maintenance:</b>	\$1,217,725
<b>Facility Condition Index:</b>	0.46 - <b>Poor</b>	<b>City Code:</b>	LANESBORO	<b>Ext. Gross Area:</b>	29,785
<b>Building Code:</b>	R2900502410	<b>Cost Model Name:</b>	Single-story Work Facility	<b>Current Replacement Value:</b>	\$387,374
<b>Building Name:</b>	Lanesboro Hatchery Raceway Shel 1	<b>Address:</b>	23789 GROSBEAK RD	<b>Deferred Maintenance:</b>	\$115,146
<b>Facility Condition Index:</b>	0.30 - <b>Fair</b>	<b>City Code:</b>	LANESBORO	<b>Ext. Gross Area:</b>	1,032
<b>Building Code:</b>	R2900502420	<b>Cost Model Name:</b>	Single-story Work Facility	<b>Current Replacement Value:</b>	\$417,597
<b>Building Name:</b>	Lanesboro Hatchery Raceway Shel 2	<b>Address:</b>	23789 GROSBEAK RD	<b>Deferred Maintenance:</b>	\$69,989
<b>Facility Condition Index:</b>	0.17 - <b>Fair</b>	<b>City Code:</b>	LANESBORO	<b>Ext. Gross Area:</b>	1,032
<b>Building Code:</b>	R2900502430	<b>Cost Model Name:</b>	Open Air Storage Structure	<b>Current Replacement Value:</b>	\$204,320
<b>Building Name:</b>	Lanesboro Hatch Broodstock Raceway	<b>Address:</b>	23789 GROSBEAK RD	<b>Deferred Maintenance:</b>	\$14,774
<b>Facility Condition Index:</b>	0.07 - <b>Good</b>	<b>City Code:</b>	LANESBORO	<b>Ext. Gross Area:</b>	1,025
<b>Building Code:</b>	R2900504650	<b>Cost Model Name:</b>	Open Air Shelter	<b>Current Replacement Value:</b>	\$42,529
<b>Building Name:</b>	Lanesboro Hatch Gazebo Spring House	<b>Address:</b>	23789 GROSBEAK RD	<b>Deferred Maintenance:</b>	\$6,476
<b>Facility Condition Index:</b>	0.15 - <b>Fair</b>	<b>City Code:</b>	LANESBORO	<b>Ext. Gross Area:</b>	254
<b>Building Code:</b>	R2900504710	<b>Cost Model Name:</b>	Utility Shed	<b>Current Replacement Value:</b>	\$78,051
<b>Building Name:</b>	Lanesboro Hatchery Generator Shed	<b>Address:</b>	23789 GROSBEAK RD	<b>Deferred Maintenance:</b>	\$5,591
<b>Facility Condition Index:</b>	0.07 - <b>Good</b>	<b>City Code:</b>	LANESBORO	<b>Ext. Gross Area:</b>	200
<b>Building Code:</b>	R2900505000	<b>Cost Model Name:</b>	Fabric Structure	<b>Current Replacement Value:</b>	\$71,770
<b>Building Name:</b>	Lanesboro Hatchery Coverall Shelter	<b>Address:</b>	23789 GROSBEAK RD	<b>Deferred Maintenance:</b>	\$23,684
<b>Facility Condition Index:</b>	0.33 - <b>Poor</b>	<b>City Code:</b>	LANESBORO	<b>Ext. Gross Area:</b>	1,650

**Building Code:** R2900505360  
**Building Name:** Lanesboro Hatch Fingerlings Raceway  
**Facility Condition Index:** 0.02 - **Excellent**

**Cost Model Name:** Butler-style Warehouse Building  
**Address:** 23789 GROSBEAK RD  
**City Code:** LANESBORO

**Current Replacement Value:** \$339,516  
**Deferred Maintenance:** \$6,790  
**Ext. Gross Area:** 4,200

**Site: R290318 - Agate Bay**

**Building Code:** R2900210650  
**Building Name:** Agate Bay Vault Concrete  
**Facility Condition Index:** 0.10 - **Good**

**Cost Model Name:** Vault Toilet  
**Address:** 1 Lighthouse Point Rd  
**City Code:** TWO HARBORS

**Current Replacement Value:** \$67,880  
**Deferred Maintenance:** \$6,788  
**Ext. Gross Area:** 102

**Site: R290322 - LaSalle Lake SRA**

**Building Code:** R2900108890  
**Building Name:** LaSalle Lake SRA Black Bear Cabin  
**Facility Condition Index:** 0.10 - **Good**

**Cost Model Name:** Single-family Residence  
**Address:** 9887 CO RD 9  
**City Code:** SOLWAY

**Current Replacement Value:** \$543,074  
**Deferred Maintenance:** \$54,307  
**Ext. Gross Area:** 1,264

**Building Code:** R2900108910  
**Building Name:** LaSalle Lake SRA CG Fish Cleang Hse  
**Facility Condition Index:** 0.14 - **Good**

**Cost Model Name:** Utility Shed  
**Address:** 9887 CO RD 9  
**City Code:** SOLWAY

**Current Replacement Value:** \$90,868  
**Deferred Maintenance:** \$12,436  
**Ext. Gross Area:** 120

**Building Code:** R2900108920  
**Building Name:** LaSalle Lake SRA Shop  
**Facility Condition Index:** 0.10 - **Good**

**Cost Model Name:** Single-story Work Facility  
**Address:** 10221 COUNTY RD 9  
**City Code:** SOLWAY

**Current Replacement Value:** \$328,706  
**Deferred Maintenance:** \$34,168  
**Ext. Gross Area:** 1,789

**Building Code:** R2900108930  
**Building Name:** LaSalle Lake SRA CG Sanitation  
**Facility Condition Index:** 0.24 - **Fair**

**Cost Model Name:** Single-story Restroom Facility  
**Address:** 9887 CO RD 9  
**City Code:** SOLWAY

**Current Replacement Value:** \$392,661  
**Deferred Maintenance:** \$95,442  
**Ext. Gross Area:** 1,216

**Building Code:** R2900108960  
**Building Name:** LaSalle Lake SRA Lone Wolf Cabin  
**Facility Condition Index:** 0.10 - **Good**

**Cost Model Name:** Single-family Residence  
**Address:** 9887 CO RD 9  
**City Code:** SOLWAY

**Current Replacement Value:** \$139,741  
**Deferred Maintenance:** \$13,974  
**Ext. Gross Area:** 616

**Building Code:** R2900108980  
**Building Name:** LaSalle Lake SRA Black Bear Garage  
**Facility Condition Index:** 0.21 - **Fair**

**Cost Model Name:** Single-story Work Facility  
**Address:** 9887 CO RD 9  
**City Code:** SOLWAY

**Current Replacement Value:** \$77,047  
**Deferred Maintenance:** \$15,811  
**Ext. Gross Area:** 720

**Building Code:** R2900109400  
**Building Name:** LaSalle Lake SRA Day Vault Concr  
**Facility Condition Index:** 0.10 - **Good**

**Cost Model Name:** Vault Toilet  
**Address:** 9887 CO RD 9  
**City Code:** SOLWAY

**Current Replacement Value:** \$98,135  
**Deferred Maintenance:** \$9,814  
**Ext. Gross Area:** 51

**Building Code:** R2900109410  
**Building Name:** LaSalle Lake SRA CG Vault Concr  
**Facility Condition Index:** 0.10 - **Good**

**Cost Model Name:** Vault Toilet  
**Address:** 9887 CO RD 9  
**City Code:** SOLWAY

**Current Replacement Value:** \$78,119  
**Deferred Maintenance:** \$7,812  
**Ext. Gross Area:** 102

**Building Code:** R2900109420  
**Building Name:** LaSalle Lake SRA Day Picnic Shel 2  
**Facility Condition Index:** 0.11 - **Good**

**Cost Model Name:** Open Air Shelter  
**Address:** 9887 CO RD 9  
**City Code:** SOLWAY

**Current Replacement Value:** \$254,159  
**Deferred Maintenance:** \$27,321  
**Ext. Gross Area:** 1,280

***Site: R290323 - McDougall WMA***

**Building Code:** R2900308260  
**Building Name:** McDougall WMA Brooder House  
**Facility Condition Index:** 0.72 - **Crisis**

**Cost Model Name:** Single-story Work Facility  
**Address:** 5815 HILTON RD  
**City Code:** ROYALTON

**Current Replacement Value:** \$58,902  
**Deferred Maintenance:** \$42,187  
**Ext. Gross Area:** 480

**Building Code:** R2900308270  
**Building Name:** McDougall WMA Barn  
**Facility Condition Index:** 0.75 - **Crisis**

**Cost Model Name:** Single-story Work Facility  
**Address:** 5815 HILTON RD  
**City Code:** ROYALTON

**Current Replacement Value:** \$415,425  
**Deferred Maintenance:** \$311,568  
**Ext. Gross Area:** 3,223

***Site: R290324 - Lake Christina WAS - Grant***

**Building Code:** R2900109040  
**Building Name:** Lake Christina-Grant Pump House  
**Facility Condition Index:** 0.10 - **Good**

**Cost Model Name:** Single-story Work Facility  
**Address:** County Road 82 NW  
**City Code:** ASHBY

**Current Replacement Value:** \$134,797  
**Deferred Maintenance:** \$13,480  
**Ext. Gross Area:** 352

**Building Code:** R2900109480  
**Building Name:** Lake Christina-Grant Fish Cntrl Bld  
**Facility Condition Index:** 0.10 - **Good**

**Cost Model Name:** Utility Shed  
**Address:** Lake Christina  
**City Code:** ASHBY

**Current Replacement Value:** \$14,832  
**Deferred Maintenance:** \$1,483  
**Ext. Gross Area:** 120

***Site: R290325 - Moose Lake***

**Building Code:** R2900206480  
**Building Name:** Moose Lake South Shore WAS Vault  
**Facility Condition Index:** 0.35 - **Poor**

**Cost Model Name:** Vault Toilet  
**Address:** CO RD 217  
**City Code:** LITTLEFORK

**Current Replacement Value:** \$13,410  
**Deferred Maintenance:** \$4,711  
**Ext. Gross Area:** 30

***Site: R290349 - Dietrich Lange WMA***

**Building Code:** R2903490010  
**Building Name:** Dietrich Lange WMA Cold Storage  
**Facility Condition Index:** 0.09 - **Good**

**Cost Model Name:** Single-story Work Facility  
**Address:** 14555 165th AVE NE  
**City Code:** HAWICK

**Current Replacement Value:** \$311,883  
**Deferred Maintenance:** \$26,769  
**Ext. Gross Area:** 1,600

***Site: R290357 - Root River State Trail***

**Building Code:** R2900502790  
**Building Name:** RR ST Trout Valley Trl Vault Toilet  
**Facility Condition Index:** 0.10 - **Good**

**Cost Model Name:** Vault Toilet  
**Address:** 100 MILWAUKEE RD  
**City Code:** LANESBORO

**Current Replacement Value:** \$43,110  
**Deferred Maintenance:** \$4,311  
**Ext. Gross Area:** 64

**Building Code:** R2900502820  
**Building Name:** RR ST Gribbon Valley Vault Toilet  
**Facility Condition Index:** 0.75 - **Crisis**

**Cost Model Name:** Vault Toilet  
**Address:** 100 MILWAUKEE RD  
**City Code:** LANESBORO

**Current Replacement Value:** \$43,110  
**Deferred Maintenance:** \$32,333  
**Ext. Gross Area:** 64

**Building Code:** R2900502830  
**Building Name:** RR ST Isinour Women's Vault Toilet  
**Facility Condition Index:** 0.33 - **Poor**

**Cost Model Name:** Vault Toilet  
**Address:** 100 MILWAUKEE RD  
**City Code:** LANESBORO

**Current Replacement Value:** \$43,110  
**Deferred Maintenance:** \$14,226  
**Ext. Gross Area:** 64

**Building Code:** R2900502840  
**Building Name:** RR ST Isinour Men's Vault Toilet  
**Facility Condition Index:** 0.33 - **Poor**

**Cost Model Name:** Vault Toilet  
**Address:** 100 MILWAUKEE RD  
**City Code:** LANESBORO

**Current Replacement Value:** \$43,110  
**Deferred Maintenance:** \$14,226  
**Ext. Gross Area:** 64

**Building Code:** R2900503030  
**Building Name:** RR ST Fountain Adirondack  
**Facility Condition Index:** 0.94 - **Crisis**

**Cost Model Name:** Open Air Shelter  
**Address:** 100 MILWAUKEE RD  
**City Code:** LANESBORO

**Current Replacement Value:** \$26,835  
**Deferred Maintenance:** \$25,314  
**Ext. Gross Area:** 160

**Building Code:** R2900503040  
**Building Name:** RR ST Upper Isinour Adirondack  
**Facility Condition Index:** 0.33 - **Poor**

**Cost Model Name:** Open Air Shelter  
**Address:** 100 MILWAUKEE RD  
**City Code:** LANESBORO

**Current Replacement Value:** \$21,133  
**Deferred Maintenance:** \$6,974  
**Ext. Gross Area:** 126

**Building Code:** R2900503910  
**Building Name:** RR ST Petersn/Lanesb Riv Acc Vault  
**Facility Condition Index:** 0.33 - **Poor**

**Cost Model Name:** Vault Toilet  
**Address:** 100 MILWAUKEE RD  
**City Code:** LANESBORO

**Current Replacement Value:** \$43,110  
**Deferred Maintenance:** \$14,226  
**Ext. Gross Area:** 64

**Building Code:** R2900503920  
**Building Name:** RR ST Peterson River Access Vault  
**Facility Condition Index:** 0.33 - **Poor**

**Cost Model Name:** Vault Toilet  
**Address:** 100 MILWAUKEE RD  
**City Code:** LANESBORO

**Current Replacement Value:** \$43,110  
**Deferred Maintenance:** \$14,226  
**Ext. Gross Area:** 64

**Building Code:** R2900503930  
**Building Name:** RR ST Whalan Trail Men's Vault  
**Facility Condition Index:** 0.33 - **Poor**

**Cost Model Name:** Vault Toilet  
**Address:** 100 MILWAUKEE RD  
**City Code:** LANESBORO

**Current Replacement Value:** \$43,110  
**Deferred Maintenance:** \$14,226  
**Ext. Gross Area:** 64

**Building Code:** R2900503940  
**Building Name:** RR ST Whalan Trail Women's Vault  
**Facility Condition Index:** 0.33 - **Poor**

**Cost Model Name:** Vault Toilet  
**Address:** 100 MILWAUKEE RD  
**City Code:** LANESBORO

**Current Replacement Value:** \$43,110  
**Deferred Maintenance:** \$14,226  
**Ext. Gross Area:** 64

**Building Code:** R2900504660  
**Building Name:** RR ST South Branch Adirondack  
**Facility Condition Index:** 0.17 - **Fair**

**Cost Model Name:** Open Air Shelter  
**Address:** 100 MILWAUKEE RD  
**City Code:** LANESBORO

**Current Replacement Value:** \$25,218  
**Deferred Maintenance:** \$4,383  
**Ext. Gross Area:** 160

**Building Code:** R2900504680  
**Building Name:** RR ST Vinegar Ridge CG Adirondack  
**Facility Condition Index:** 0.36 - **Poor**

**Cost Model Name:** Open Air Shelter  
**Address:** 100 MILWAUKEE RD  
**City Code:** LANESBORO

**Current Replacement Value:** \$24,713  
**Deferred Maintenance:** \$8,785  
**Ext. Gross Area:** 160

**Building Code:** R2900504820  
**Building Name:** RR ST Brightdale Mgmt Unit Vault  
**Facility Condition Index:** 0.33 - **Poor**

**Cost Model Name:** Vault Toilet  
**Address:** 100 MILWAUKEE RD  
**City Code:** LANESBORO

**Current Replacement Value:** \$43,110  
**Deferred Maintenance:** \$14,226  
**Ext. Gross Area:** 64

**Building Code:** R2900504830  
**Building Name:** RR ST Whalen Adirondack  
**Facility Condition Index:** 0.10 - **Good**

**Building Code:** R2900504840  
**Building Name:** RR ST Eagle Bluff Center Vault  
**Facility Condition Index:** 0.33 - **Poor**

**Building Code:** R2900504850  
**Building Name:** RR ST Preston Adirondack  
**Facility Condition Index:** 0.60 - **Crisis**

**Building Code:** R2900504910  
**Building Name:** RR ST Wet Bark/Oak Ridge Adirondack  
**Facility Condition Index:** 0.11 - **Good**

**Building Code:** R2900504920  
**Building Name:** RR ST Wet Bark Unit Adirondack  
**Facility Condition Index:** 0.11 - **Good**

**Building Code:** R2900505520  
**Building Name:** RR ST North of Preston Adirondack  
**Facility Condition Index:** 0.33 - **Poor**

**Cost Model Name:** Open Air Shelter  
**Address:** 100 MILWAUKEE RD  
**City Code:** LANESBORO

**Cost Model Name:** Vault Toilet  
**Address:** 100 MILWAUKEE RD  
**City Code:** LANESBORO

**Cost Model Name:** Open Air Shelter  
**Address:** 100 MILWAUKEE RD  
**City Code:** LANESBORO

**Cost Model Name:** Open Air Shelter  
**Address:** 100 MILWAUKEE RD  
**City Code:** LANESBORO

**Cost Model Name:** Open Air Shelter  
**Address:** 100 MILWAUKEE RD  
**City Code:** LANESBORO

**Cost Model Name:** Open Air Shelter  
**Address:** 100 MILWAUKEE RD  
**City Code:** LANESBORO

**Current Replacement Value:** \$26,546  
**Deferred Maintenance:** \$2,655  
**Ext. Gross Area:** 160

**Current Replacement Value:** \$43,110  
**Deferred Maintenance:** \$14,226  
**Ext. Gross Area:** 64

**Current Replacement Value:** \$16,772  
**Deferred Maintenance:** \$10,031  
**Ext. Gross Area:** 100

**Current Replacement Value:** \$22,565  
**Deferred Maintenance:** \$2,567  
**Ext. Gross Area:** 144

**Current Replacement Value:** \$22,242  
**Deferred Maintenance:** \$2,535  
**Ext. Gross Area:** 144

**Current Replacement Value:** \$13,592  
**Deferred Maintenance:** \$4,485  
**Ext. Gross Area:** 88

**Site: R290358 - Harmony-Preston State Trail**

**Building Code:** R2900504670  
**Building Name:** Harmony-Preston ST Adirondack  
**Facility Condition Index:** 0.20 - **Fair**

**Cost Model Name:** Open Air Shelter  
**Address:** 100 MILWAUKEE RD  
**City Code:** LANESBORO

**Current Replacement Value:** \$24,713  
**Deferred Maintenance:** \$4,846  
**Ext. Gross Area:** 160

**Site: R290362 - Round-Rice Bed WMA**

**Building Code:** R2900209390  
**Building Name:** Round-Rice Bed WMA Heated Storage  
**Facility Condition Index:** 0.03 - **Excellent**

**Cost Model Name:** Single-story Work Facility  
**Address:** STATE HWY 17 & CROW WING CC  
**City Code:** GARRISON

**Current Replacement Value:** \$101,819  
**Deferred Maintenance:** \$2,653  
**Ext. Gross Area:** 64

**Site: R290363 - Oak Lake WAS**

**Building Code:** R2900209400  
**Building Name:** Oak Lake WAS Vault Toilet  
**Facility Condition Index:** 0.23 - **Fair**

**Cost Model Name:** Vault Toilet  
**Address:** 89999 OAK LAKE RD S  
**City Code:** KERRICK

**Current Replacement Value:** \$19,459  
**Deferred Maintenance:** \$4,390  
**Ext. Gross Area:** 35

**Site: R290364 - Sturgeon Lake WAS**



**Building Code:** R2900209410  
**Building Name:** Sturgeon Lake WAS Vault Toilet  
**Facility Condition Index:** 0.10 - **Good**

**Cost Model Name:** Vault Toilet  
**Address:** 38714 LAUNCH DR  
**City Code:** STURGEON LAKE

**Current Replacement Value:** \$22,035  
**Deferred Maintenance:** \$2,099  
**Ext. Gross Area:** 51

***Site: R290367 - Ray Berglund State Wayside***

**Building Code:** R2900209500  
**Building Name:** Ray Berglund State Wayside San Bldg  
**Facility Condition Index:** 0.10 - **Good**

**Cost Model Name:** Vault Toilet  
**Address:** 6355 MN-61  
**City Code:** TOFTE

**Current Replacement Value:** \$161,177  
**Deferred Maintenance:** \$15,497  
**Ext. Gross Area:** 320

***Site: R290453 - White Earth State Forest***

**Building Code:** R2900105510  
**Building Name:** White Earth SF Tulaby Fire Tower  
**Facility Condition Index:** 0.33 - **Poor**

**Cost Model Name:** Tower  
**Address:** TULBAY  
**City Code:** MAHNOMEN

**Current Replacement Value:** \$8,383  
**Deferred Maintenance:** \$2,766  
**Ext. Gross Area:** 64

**Building Code:** R2900105610  
**Building Name:** White Earth SF HeightO'L Fire Tower  
**Facility Condition Index:** 0.33 - **Poor**

**Cost Model Name:** Tower  
**Address:** Height of Land  
**City Code:** MAHNOMEN

**Current Replacement Value:** \$8,383  
**Deferred Maintenance:** \$2,766  
**Ext. Gross Area:** 64

***Site: R290519 - Farm Island Lake WAS***

**Building Code:** R2905190010  
**Building Name:** Farm Island Lake WAS Storage  
**Facility Condition Index:** 0.12 - **Good**

**Cost Model Name:** Butler-style Warehouse Building  
**Address:** 29491 Co Rd 28  
**City Code:** AITKIN

**Current Replacement Value:** \$187,755  
**Deferred Maintenance:** \$22,113  
**Ext. Gross Area:** 1,440

***Site: R290605 - C J Ramstad State Trail***

**Building Code:** R2900210620  
**Building Name:** CJRamstad ST Finland Vault Concrete  
**Facility Condition Index:** 0.02 - **Excellent**

**Cost Model Name:** Vault Toilet  
**Address:** 6866 Cramer Rd  
**City Code:** FINLAND

**Current Replacement Value:** \$81,081  
**Deferred Maintenance:** \$1,622  
**Ext. Gross Area:** 105

**Building Code:** R2900210630  
**Building Name:** CJRamstad ST Martin Vault Concrete  
**Facility Condition Index:** 0.02 - **Excellent**

**Cost Model Name:** Vault Toilet  
**Address:** Martin Rd.  
**City Code:** DULUTH

**Current Replacement Value:** \$84,200  
**Deferred Maintenance:** \$1,684  
**Ext. Gross Area:** 51

**Building Code:** R2900210640  
**Building Name:** CJRamstad ST Normanna Vault Concret  
**Facility Condition Index:** 0.02 - **Excellent**

**Cost Model Name:** Vault Toilet  
**Address:** Normanna Rd  
**City Code:** DULUTH

**Current Replacement Value:** \$41,164  
**Deferred Maintenance:** \$823  
**Ext. Gross Area:** 105

**Building Code:** R2900210880  
**Building Name:** CJRamstad ST Forest Road Vault Conc  
**Facility Condition Index:** 0.02 - **Excellent**

**Cost Model Name:** Vault Toilet  
**Address:** 6686 HWY 1  
**City Code:** FINLAND

**Current Replacement Value:** \$50,676  
**Deferred Maintenance:** \$1,014  
**Ext. Gross Area:** 65

**Building Code:** R2900210890  
**Building Name:** CJRamstad ST AlgerGrade Vault Conc  
**Facility Condition Index:** 0.02 - **Excellent**

**Cost Model Name:** Vault Toilet  
**Address:** 6686 HWY 1  
**City Code:** FINLAND

**Current Replacement Value:** \$50,676  
**Deferred Maintenance:** \$1,014  
**Ext. Gross Area:** 65

**Building Code:** R2900210900  
**Building Name:** CJRamstad ST Caribou Vault Conc  
**Facility Condition Index:** 0.02 - **Excellent**

**Cost Model Name:** Vault Toilet  
**Address:** 6686 HWY 1  
**City Code:** FINLAND

**Current Replacement Value:** \$50,676  
**Deferred Maintenance:** \$1,014  
**Ext. Gross Area:** 65

**Site: R290622 - Un-Named Creek - Site 1A**

**Building Code:** R2900405790  
**Building Name:** Un-Named Creek Site 1A - Control E  
**Facility Condition Index:** 0.07 - **Good**

**Cost Model Name:** Utility Shed  
**Address:** 21166-21100 Twp Rd 332  
**City Code:** EAGLE LAKE

**Current Replacement Value:** \$95,070  
**Deferred Maintenance:** \$6,271  
**Ext. Gross Area:** 899

**Site: R290623 - Mayhew Creek - Site 2B**

**Building Code:** R2900405780  
**Building Name:** Mayhew Creek Site 2B - Control Equi  
**Facility Condition Index:** 0.09 - **Good**

**Cost Model Name:** Utility Shed  
**Address:** 110th Street West  
**City Code:** MONTGOMERY

**Current Replacement Value:** \$106,986  
**Deferred Maintenance:** \$10,021  
**Ext. Gross Area:** 896

**Site: R290635 - Peterson**

**Building Code:** R2900504770  
**Building Name:** Peterson T&W Storage  
**Facility Condition Index:** 0.12 - **Good**

**Cost Model Name:** Butler-style Warehouse Building  
**Address:** 416 PARK ST  
**City Code:** PETERSON

**Current Replacement Value:** \$680,624  
**Deferred Maintenance:** \$82,942  
**Ext. Gross Area:** 3,520

**Site: R290643 - Sea Gull Lake**

**Building Code:** R2900204200  
**Building Name:** Sea Gull River Cabin  
**Facility Condition Index:** 0.32 - **Poor**

**Cost Model Name:** Single-family Residence  
**Address:** 92 Gull Lake Lane  
**City Code:** GRAND MARAIS

**Current Replacement Value:** \$153,358  
**Deferred Maintenance:** \$49,766  
**Ext. Gross Area:** 521

**Site: R290644 - Windom**

**Building Code:** R2900401860  
**Building Name:** Windom Cold Storage  
**Facility Condition Index:** 0.33 - **Poor**

**Cost Model Name:** Butler-style Warehouse Building  
**Address:** 175 CTY RD 26  
**City Code:** WINDOM

**Current Replacement Value:** \$394,367  
**Deferred Maintenance:** \$130,141  
**Ext. Gross Area:** 2,877

**Building Code:** R2900404300  
**Building Name:** Windom Office  
**Facility Condition Index:** 0.11 - **Good**

**Cost Model Name:** Low-rise Office Building, 2 to 4 story  
**Address:** 175 CTY RD 26  
**City Code:** WINDOM

**Current Replacement Value:** \$6,058,202  
**Deferred Maintenance:** \$659,934  
**Ext. Gross Area:** 22,145

**Building Code:** R2900404810  
**Building Name:** Windom Shed  
**Facility Condition Index:** 0.33 - **Poor**

**Cost Model Name:** Utility Shed  
**Address:** 175 CTY RD 26  
**City Code:** WINDOM

**Current Replacement Value:** \$22,462  
**Deferred Maintenance:** \$7,412  
**Ext. Gross Area:** 197

***Site: R290736 - Grand Rapids-Itasca County Airport***

**Building Code:** R2907360000  
**Building Name:** Grand Rapids Hangar  
**Facility Condition Index:** 0.07 - **Good**

**Cost Model Name:** Recreation Center  
**Address:** 1500 SE 7th Ave  
**City Code:** GRAND RAPIDS

**Current Replacement Value:** \$1,937,879  
**Deferred Maintenance:** \$134,008  
**Ext. Gross Area:** 7,500

***Site: R290824 - Cloquet Area***

**Building Code:** R2900210950  
**Building Name:** Cloquet Area Office  
**Facility Condition Index:** 0.06 - **Good**

**Cost Model Name:** Butler-style Warehouse Building  
**Address:** 305 Business Park Drive E  
**City Code:** CLOQUET

**Current Replacement Value:** \$4,192,767  
**Deferred Maintenance:** \$271,345  
**Ext. Gross Area:** 20,228

***Site: R290827 - Bird's Eye Lake AMA***

**Building Code:** R2900210990  
**Building Name:** Bird's Eye Lake AMA Cabin  
**Facility Condition Index:** 0.75 - **Crisis**

**Cost Model Name:** Single-family Residence  
**Address:** 1201 E HWY 2  
**City Code:** GRAND RAPIDS

**Current Replacement Value:** \$68,114  
**Deferred Maintenance:** \$51,085  
**Ext. Gross Area:** 384

***Site: R290830 - Flood Bay Wayside***

**Building Code:** R2900220040  
**Building Name:** Flood Bay Wayside Vault Toilet  
**Facility Condition Index:** 0.10 - **Good**

**Cost Model Name:** Vault Toilet  
**Address:** 1568 HWY 1  
**City Code:** TWO HARBORS

**Current Replacement Value:** \$52,034  
**Deferred Maintenance:** \$5,203  
**Ext. Gross Area:** 51

***Site: R290835 - Huntersville State Forest***

**Building Code:** R2908350010  
**Building Name:** Shell City Landing CG ADA Vault Toi  
**Facility Condition Index:** 0.15 - **Good**

**Cost Model Name:** Vault Toilet  
**Address:** Off 390th St  
**City Code:** MENAHA

**Current Replacement Value:** \$21,725  
**Deferred Maintenance:** \$3,231  
**Ext. Gross Area:** 52

**Building Code:** R2908350020  
**Building Name:** Shell City Landing CG Vault Toilet  
**Facility Condition Index:** 0.16 - **Fair**

**Cost Model Name:** Vault Toilet  
**Address:** Off 390th St  
**City Code:** MENAHA

**Current Replacement Value:** \$18,600  
**Deferred Maintenance:** \$2,952  
**Ext. Gross Area:** 42

**Building Code:** R2908350030  
**Building Name:** Shell City Landing CG Vault Toilet  
**Facility Condition Index:** 0.19 - **Fair**

**Cost Model Name:** Vault Toilet  
**Address:** Off 390th St  
**City Code:** MENAHA

**Current Replacement Value:** \$18,600  
**Deferred Maintenance:** \$3,568  
**Ext. Gross Area:** 40

**Building Code:** R2908350040  
**Building Name:** Shell City Landing CG Vault Toilet  
**Facility Condition Index:** 0.29 - **Fair**

**Building Code:** R2908350050  
**Building Name:** Shell City Horse Camp ADA Vault  
**Facility Condition Index:** 0.14 - **Good**

**Building Code:** R2908350060  
**Building Name:** Shell City Horse Campground Stable  
**Facility Condition Index:** 0.14 - **Good**

**Building Code:** R2908350070  
**Building Name:** Huntersville Forest Lndg CG Vault  
**Facility Condition Index:** 0.15 - **Fair**

**Building Code:** R2908350080  
**Building Name:** Huntersville Forest Lndg CG Vault  
**Facility Condition Index:** 0.15 - **Good**

**Building Code:** R2908350090  
**Building Name:** Huntersville Forest Lndg CG Vault  
**Facility Condition Index:** 0.15 - **Good**

**Building Code:** R2908350100  
**Building Name:** Huntersville Forest Lndg CG Vault  
**Facility Condition Index:** 0.20 - **Fair**

**Cost Model Name:** Vault Toilet  
**Address:** off 390th St  
**City Code:** MENAHGA

**Cost Model Name:** Vault Toilet  
**Address:** Off 390th St  
**City Code:** MENAHGA

**Cost Model Name:** Open Air Storage Structure  
**Address:** Off 390th St  
**City Code:** MENAHGA

**Cost Model Name:** Vault Toilet  
**Address:** 35550 Campsite Dr  
**City Code:** MENAHGA

**Cost Model Name:** Vault Toilet  
**Address:** 35550 Campsite Dr  
**City Code:** MENAHGA

**Cost Model Name:** Vault Toilet  
**Address:** 35550 Campsite Dr  
**City Code:** MENAHGA

**Cost Model Name:** Vault Toilet  
**Address:** 35550 Campsite Dr  
**City Code:** MENAHGA

**Current Replacement Value:** \$17,189  
**Deferred Maintenance:** \$4,939  
**Ext. Gross Area:** 37

**Current Replacement Value:** \$21,630  
**Deferred Maintenance:** \$3,006  
**Ext. Gross Area:** 52

**Current Replacement Value:** \$63,931  
**Deferred Maintenance:** \$8,768  
**Ext. Gross Area:** 457

**Current Replacement Value:** \$13,890  
**Deferred Maintenance:** \$2,148  
**Ext. Gross Area:** 33

**Current Replacement Value:** \$17,586  
**Deferred Maintenance:** \$2,623  
**Ext. Gross Area:** 42

**Current Replacement Value:** \$17,586  
**Deferred Maintenance:** \$2,623  
**Ext. Gross Area:** 42

**Current Replacement Value:** \$14,116  
**Deferred Maintenance:** \$2,776  
**Ext. Gross Area:** 34

**Site: R290845 - Otrej WMA**

**Building Code:** R2908450000  
**Building Name:** Otrej WMA Shed  
**Facility Condition Index:** 0.99 - **Crisis**

**Cost Model Name:** Utility Shed  
**Address:** 9PF8+23  
**City Code:** ORTONVILLE

**Current Replacement Value:** \$30,608  
**Deferred Maintenance:** \$30,437  
**Ext. Gross Area:** 200

**Site: R290847 - Island Point Canoe Landing**

**Building Code:** R2908470000  
**Building Name:** Island Point WAS South Adirondack  
**Facility Condition Index:** 0.55 - **Crisis**

**Cost Model Name:** Open Air Shelter  
**Address:** S14-T146-R32 Lot 3 Swenson Rd N  
**City Code:** BEMIDJI

**Current Replacement Value:** \$9,140  
**Deferred Maintenance:** \$5,022  
**Ext. Gross Area:** 96

**Building Code:** R2908470010  
**Building Name:** Island Point WAS North Adirondack  
**Facility Condition Index:** 0.55 - **Crisis**

**Cost Model Name:** Open Air Shelter  
**Address:** S14-T146-R32 Lot 3 Swenson Rd N  
**City Code:** BEMIDJI

**Current Replacement Value:** \$9,140  
**Deferred Maintenance:** \$5,022  
**Ext. Gross Area:** 96

**Site: R290872 - Zimmerman Forestry**

**Building Code:** R2908720010  
**Building Name:** Zimmerman Office/Shop  
**Facility Condition Index:** 0.05 - **Good**

**Cost Model Name:** Single-story Work Facility  
**Address:** 13028 Freemont Ave  
**City Code:** ZIMMERMAN

**Current Replacement Value:** \$1,001,777  
**Deferred Maintenance:** \$50,326  
**Ext. Gross Area:** 5,600

**Building Code:** R2908720020  
**Building Name:** Zimmerman Office Warm Storage  
**Facility Condition Index:** 0.29 - **Fair**

**Cost Model Name:** Single-story Work Facility  
**Address:** 13028 Freemont Ave  
**City Code:** ZIMMERMAN

**Current Replacement Value:** \$3,120,501  
**Deferred Maintenance:** \$904,346  
**Ext. Gross Area:** 5,600

**Site: R290874 - Cedar River AMA**

**Building Code:** R2908740010  
**Building Name:** Cedar River AMA Bldg  
**Facility Condition Index:** 0.89 - **Crisis**

**Cost Model Name:** Utility Shed  
**Address:** J27F+9CR  
**City Code:** AUSTIN

**Current Replacement Value:** \$10,273  
**Deferred Maintenance:** \$9,128  
**Ext. Gross Area:** 192

**Site: R290928 - Crane Lake Bay Side WAS**

**Building Code:** R2909280010  
**Building Name:** Crane Lake Bay Side WAS Shower Bldg  
**Facility Condition Index:** 0.42 - **Poor**

**Cost Model Name:** Single-story Restroom Facility  
**Address:** 7516 Bay Side Drive  
**City Code:** CRANE LAKE

**Current Replacement Value:** \$60,571  
**Deferred Maintenance:** \$25,380  
**Ext. Gross Area:** 396

**Building Code:** R2909280020  
**Building Name:** Crane Lake Bay Side WAS Pole Bldg  
**Facility Condition Index:** 0.33 - **Poor**

**Cost Model Name:** Butler-style Warehouse Building  
**Address:** 7516 Bay Side Drive  
**City Code:** CRANE LAKE

**Current Replacement Value:** \$97,433  
**Deferred Maintenance:** \$32,153  
**Ext. Gross Area:** 1,440

**Building Code:** R2909280030  
**Building Name:** Crane Lake Bay Side WAS Residence  
**Facility Condition Index:** 0.34 - **Poor**

**Cost Model Name:** Single-family Residence  
**Address:** 7516 Bay Side Drive  
**City Code:** CRANE LAKE

**Current Replacement Value:** \$609,003  
**Deferred Maintenance:** \$206,006  
**Ext. Gross Area:** 1,282

**Site: R290930 - Bruce J Schwartz WMA**

**Building Code:** R2909300010  
**Building Name:** Bruce J Schwartz WMA House  
**Facility Condition Index:** 0.75 - **Crisis**

**Cost Model Name:** Single-family Residence  
**Address:** 13191 280TH AVE  
**City Code:** DETROIT LAKES

**Current Replacement Value:** \$425,293  
**Deferred Maintenance:** \$318,970  
**Ext. Gross Area:** 1,402

**Building Code:** R2909300020  
**Building Name:** Bruce J Schwartz WMA Garage  
**Facility Condition Index:** 0.75 - **Crisis**

**Cost Model Name:** Single-story Work Facility  
**Address:** 13191 280TH AVE  
**City Code:** DETROIT LAKES

**Current Replacement Value:** \$98,234  
**Deferred Maintenance:** \$73,676  
**Ext. Gross Area:** 729

**Building Code:** R2909300030  
**Building Name:** Bruce J Schwartz WMA Shed 1  
**Facility Condition Index:** 0.75 - **Crisis**

**Cost Model Name:** Utility Shed  
**Address:** 13191 280TH AVE  
**City Code:** DETROIT LAKES

**Current Replacement Value:** \$79,913  
**Deferred Maintenance:** \$59,934  
**Ext. Gross Area:** 288

**Building Code:** R2909300040  
**Building Name:** Bruce J Schwartz WMA Shed 2  
**Facility Condition Index:** 0.75 - **Crisis**

**Cost Model Name:** Utility Shed  
**Address:** 13191 280TH AVE  
**City Code:** DETROIT LAKES

**Current Replacement Value:** \$99,891  
**Deferred Maintenance:** \$74,918  
**Ext. Gross Area:** 512

**Building Code:** R2909300050  
**Building Name:** Bruce J Schwartz WMA Shed 3  
**Facility Condition Index:** 0.75 - **Crisis**

**Cost Model Name:** Utility Shed  
**Address:** 13191 280TH AVE  
**City Code:** DETROIT LAKES

**Current Replacement Value:** \$42,116  
**Deferred Maintenance:** \$31,587  
**Ext. Gross Area:** 270

**Building Code:** R2909300060  
**Building Name:** Bruce J Schwartz WMA Barn/Wellhouse  
**Facility Condition Index:** 0.75 - **Crisis**

**Cost Model Name:** Single-story Work Facility  
**Address:** 13191 280TH AVE  
**City Code:** DETROIT LAKES

**Current Replacement Value:** \$152,767  
**Deferred Maintenance:** \$114,575  
**Ext. Gross Area:** 504

**Building Code:** R2909300070  
**Building Name:** Bruce J Schwartz WMA Granary Shed  
**Facility Condition Index:** 0.75 - **Crisis**

**Cost Model Name:** Utility Shed  
**Address:** 13191 280TH AVE  
**City Code:** DETROIT LAKES

**Current Replacement Value:** \$27,667  
**Deferred Maintenance:** \$20,750  
**Ext. Gross Area:** 192

**Building Code:** R2909300080  
**Building Name:** Bruce J Schwartz WMA Shed 4  
**Facility Condition Index:** 0.75 - **Crisis**

**Cost Model Name:** Utility Shed  
**Address:** 13191 280TH AVE  
**City Code:** DETROIT LAKES

**Current Replacement Value:** \$60,868  
**Deferred Maintenance:** \$45,651  
**Ext. Gross Area:** 486

**Site: R290931 - Iron Bridge Canoe Campsite**

**Building Code:** R2909310010  
**Building Name:** Iron Bridge Adirondack  
**Facility Condition Index:** 0.33 - **Poor**

**Cost Model Name:** Open Air Shelter  
**Address:** 8860 Ladybug Dr SW  
**City Code:** BEMIDJI

**Current Replacement Value:** \$8,788  
**Deferred Maintenance:** \$2,900  
**Ext. Gross Area:** 120

**Site: R290932 - Pine Point Canoe Campsite**

**Building Code:** R2909320010  
**Building Name:** Pine Point Adirondack  
**Facility Condition Index:** 0.37 - **Poor**

**Cost Model Name:** Open Air Shelter  
**Address:** Pine Point  
**City Code:** BEMIDJI

**Current Replacement Value:** \$8,788  
**Deferred Maintenance:** \$3,240  
**Ext. Gross Area:** 117

**Site: R290933 - Stump Lake Canoe Campsite**

**Building Code:** R2909330010  
**Building Name:** Stump Lake Adirondack  
**Facility Condition Index:** 0.33 - **Poor**

**Cost Model Name:** Open Air Shelter  
**Address:** Stump Lake  
**City Code:** BEMIDJI

**Current Replacement Value:** \$7,323  
**Deferred Maintenance:** \$2,417  
**Ext. Gross Area:** 100

**Site: R290934 - Fox Trap Canoe Campsite**

**Building Code:** R2909340010  
**Building Name:** Fox Trap Canoe Campsite Adirondack  
**Facility Condition Index:** 0.33 - **Poor**

**Cost Model Name:** Open Air Shelter  
**Address:** Fox Trap  
**City Code:** BEMIDJI

**Current Replacement Value:** \$8,788  
**Deferred Maintenance:** \$2,900  
**Ext. Gross Area:** 120



## Agency: R32 - Pollution Control Agency

FCI Rating: **Good**  
Facility Condition Index: 0.12

Current Replacement Value: \$14,458,782  
Deferred Maintenance: \$1,804,841

Ext. Gross Area: 25,198  
Building Count: 18

### Site: R32B30 - BECKER COUNTY LANDFILL

Building Code: R32B30B3001  
Building Name: Groundwater Treatment Building  
Facility Condition Index: 0.10 - **Good**

Cost Model Name: Utility Shed  
Address: 24413 County Road 144  
City Code: DETROIT LAKES

Current Replacement Value: \$4,770,079  
Deferred Maintenance: \$477,008  
Ext. Gross Area: 100

### Site: R32E10 - EAST BETHEL LANDFILL

Building Code: R32E10E1001  
Building Name: Groundwater Treatment Building  
Facility Condition Index: 0.25 - **Fair**

Cost Model Name: Single-story Work Facility  
Address: 217th Avenue Northeast  
City Code: EAST BETHEL

Current Replacement Value: \$303,642  
Deferred Maintenance: \$75,084  
Ext. Gross Area: 1,456

### Site: R32F40 - FLYING CLOUD LANDFILL

Building Code: R32F40F4001  
Building Name: Former Gas to Energy Building  
Facility Condition Index: 0.17 - **Fair**

Cost Model Name: Single-story Work Facility  
Address: 9813 Flying Cloud Drive  
City Code: EDEN PRAIRIE

Current Replacement Value: \$1,274,422  
Deferred Maintenance: \$211,979  
Ext. Gross Area: 6,730

### Site: R32I20 - IRONWOOD LANDFILL

Building Code: R32I20I2001  
Building Name: Manifold Building  
Facility Condition Index: 0.31 - **Poor**

Cost Model Name: Butler-style Warehouse Building  
Address: Sec. 22, Bloomfield Twp.  
City Code: Spring Valley

Current Replacement Value: \$160,672  
Deferred Maintenance: \$50,036  
Ext. Gross Area: 100

### Site: R32K40 - KOOCHICHING COUNTY LANDFILL

Building Code: R32K40K4001  
Building Name: Leachate Pump Control Building  
Facility Condition Index: 0.10 - **Good**

Cost Model Name: Utility Shed  
Address: 4100 Highway 11 West  
City Code: INTL. FALLS

Current Replacement Value: \$5,101,198  
Deferred Maintenance: \$510,120  
Ext. Gross Area: 120

### Site: R32L80 - LINDENFELSER LANDFILL

Building Code: R32L80L8001  
Building Name: Garage  
Facility Condition Index: 0.24 - **Fair**

Cost Model Name: Butler-style Warehouse Building  
Address: 1890 Kadler Avenue  
City Code: St. Michael

Current Replacement Value: \$1,205,334  
Deferred Maintenance: \$284,068  
Ext. Gross Area: 8,107

### Site: R32L90 - LONG PRAIRIE LANDFILL

**Building Code:** R32L90L9002  
**Building Name:** Pole Barn  
**Facility Condition Index:** 0.17 - Fair

**Cost Model Name:** Butler-style Warehouse Building  
**Address:** 28824 State Highway 27  
**City Code:** Long Prairie

**Current Replacement Value:** \$253,939  
**Deferred Maintenance:** \$43,073  
**Ext. Gross Area:** 2,600

**Site: R32W40 - WASHINGTON COUNTY LANDFILL**

**Building Code:** R32W40W4001  
**Building Name:** Storage Building  
**Facility Condition Index:** 0.15 - Good

**Cost Model Name:** Butler-style Warehouse Building  
**Address:** 3855 Jamaca Avenue  
**City Code:** Lake Elmo

**Current Replacement Value:** \$88,734  
**Deferred Maintenance:** \$12,950  
**Ext. Gross Area:** 675

**Building Code:** R32W40W4003  
**Building Name:** Leachate Pump Control Building  
**Facility Condition Index:** 0.02 - Excellent

**Cost Model Name:** Butler-style Warehouse Building  
**Address:** 3855 Jamaca Avenue  
**City Code:** LAKE ELMO

**Current Replacement Value:** \$22,563  
**Deferred Maintenance:** \$451  
**Ext. Gross Area:** 100

**Site: R32W50 - ANOKA-RAMSEY LANDFILL**

**Building Code:** R32W50W5001  
**Building Name:** Equipment Storage Bldg  
**Facility Condition Index:** 0.11 - Good

**Cost Model Name:** Butler-style Warehouse Building  
**Address:** 14730 Sunfish Lake Blvd.  
**City Code:** RAMSEY

**Current Replacement Value:** \$216,265  
**Deferred Maintenance:** \$23,291  
**Ext. Gross Area:** 720

**Building Code:** R32W50W5002  
**Building Name:** Former Air Stripper Blower Bldg  
**Facility Condition Index:** 0.11 - Good

**Cost Model Name:** Single-story Work Facility  
**Address:** 14730 Sunfish Lake Blvd.  
**City Code:** RAMSEY

**Current Replacement Value:** \$243,467  
**Deferred Maintenance:** \$26,555  
**Ext. Gross Area:** 1,140

**Building Code:** R32W50W5003  
**Building Name:** Former Flare Blower Bldg  
**Facility Condition Index:** 0.10 - Good

**Cost Model Name:** Butler-style Warehouse Building  
**Address:** 14730 Sunfish Lake Blvd.  
**City Code:** RAMSEY

**Current Replacement Value:** \$68,954  
**Deferred Maintenance:** \$6,895  
**Ext. Gross Area:** 528

**Building Code:** R32W50W5004  
**Building Name:** Emergency Blower Building  
**Facility Condition Index:** 0.25 - Fair

**Cost Model Name:** Utility Shed  
**Address:** 14730 Sunfish Lake Blvd.  
**City Code:** RAMSEY

**Current Replacement Value:** \$9,066  
**Deferred Maintenance:** \$2,296  
**Ext. Gross Area:** 64

**Building Code:** R32W50W5005  
**Building Name:** Control Panel Building  
**Facility Condition Index:** 0.10 - Good

**Cost Model Name:** Utility Shed  
**Address:** 14730 Sunfish Lake Blvd.  
**City Code:** RAMSEY

**Current Replacement Value:** \$13,637  
**Deferred Maintenance:** \$1,364  
**Ext. Gross Area:** 100

**Site: R32W70 - WASTE DISPOSAL ENGINEERING LANDFILL**

**Building Code:** R32W70W7001  
**Building Name:** Groundwater Treatment Bldg  
**Facility Condition Index:** 0.12 - Good

**Cost Model Name:** Single-story Work Facility  
**Address:** 14437 Crosstown Blvd.  
**City Code:** Andover

**Current Replacement Value:** \$122,962  
**Deferred Maintenance:** \$15,047  
**Ext. Gross Area:** 300

**Building Code:** R32W70W7002  
**Building Name:** Former Turbine Building  
**Facility Condition Index:** 0.10 - Good

**Cost Model Name:** Butler-style Warehouse Building  
**Address:** 14437 Crosstown Blvd.  
**City Code:** ANDOVER

**Current Replacement Value:** \$267,832  
**Deferred Maintenance:** \$26,783  
**Ext. Gross Area:** 1,134

**Site: R32W90 - WOODLAKE LANDFILL**

**Building Code:** R32W90W9003  
**Building Name:** Former Blower Building  
**Facility Condition Index:** 0.10 - **Good**

**Cost Model Name:** Single-story Work Facility  
**Address:** 4000 Hamel Road  
**City Code:** Medina

**Current Replacement Value:** \$185,273  
**Deferred Maintenance:** \$18,851  
**Ext. Gross Area:** 648

**Site: R32X20 - OLMSTED COUNTY LANDFILL**

**Building Code:** R32X20X2001  
**Building Name:** Garage  
**Facility Condition Index:** 0.13 - **Good**

**Cost Model Name:** Single-story Work Facility  
**Address:** 2683 - 85th Street NW  
**City Code:** ORONOCO

**Current Replacement Value:** \$150,744  
**Deferred Maintenance:** \$18,991  
**Ext. Gross Area:** 576

## Agency: T79 - Department of Transportation

FCI Rating: **Good**  
Facility Condition Index: 0.14

Current Replacement Value: \$1,532,754,189  
Deferred Maintenance: \$215,006,511

Ext. Gross Area: 6,721,497  
Building Count: 900

### Site: T791092020 - MAPLEWOOD - MATERIALS LAB

Building Code: T7907792020  
Building Name: MATERIALS LAB - OFFICE/LAB  
Facility Condition Index: 0.11 - **Good**

Cost Model Name: Joint Office/Warehouse Facility  
Address: 1400 GERVAIS AVE  
City Code: MAPLEWOOD

Current Replacement Value: \$29,188,659  
Deferred Maintenance: \$3,139,366  
Ext. Gross Area: 80,340

Building Code: T7907792050  
Building Name: MATERIALS LAB - POLE STORAGE  
Facility Condition Index: 0.11 - **Good**

Cost Model Name: Butler-style Warehouse Building  
Address: 1400 GERVAIS AVE  
City Code: MAPLEWOOD

Current Replacement Value: \$1,535,825  
Deferred Maintenance: \$168,637  
Ext. Gross Area: 11,776

### Site: T791092026 - ST PAUL - CENTRAL SERVICES

Building Code: T7909192026  
Building Name: CENTRAL SERVICES - MAIN BLDG  
Facility Condition Index: 0.12 - **Good**

Cost Model Name: Joint Office/Warehouse Facility  
Address: 6000 MINNEHAHA AVE  
City Code: RICHFIELD

Current Replacement Value: \$24,862,875  
Deferred Maintenance: \$2,910,457  
Ext. Gross Area: 93,704

Building Code: T7909192027  
Building Name: CENTRAL SERVICES - POLE STORAGE  
Facility Condition Index: 0.17 - **Fair**

Cost Model Name: Butler-style Warehouse Building  
Address: 6000 MINNEHAHA AVE  
City Code: RICHFIELD

Current Replacement Value: \$734,616  
Deferred Maintenance: \$121,864  
Ext. Gross Area: 6,080

Building Code: T7909192059  
Building Name: CENTRAL SERVICES - POLE STORAGE  
Facility Condition Index: 0.05 - **Excellent**

Cost Model Name: Butler-style Warehouse Building  
Address: 6000 MINNEHAHA AVE  
City Code: RICHFIELD

Current Replacement Value: \$680,576  
Deferred Maintenance: \$33,172  
Ext. Gross Area: 5,163

### Site: T791092036 - ARDEN HILLS - TRAINING CENTER

Building Code: T7900092034  
Building Name: ARDEN HILLS - MISC STORAGE  
Facility Condition Index: 0.07 - **Good**

Cost Model Name: Single-story Work Facility  
Address: 1900 W CO RD I  
City Code: ARDEN HILLS

Current Replacement Value: \$93,067  
Deferred Maintenance: \$6,190  
Ext. Gross Area: 888

Building Code: T7900092036  
Building Name: ARDEN HILLS - TRAINING CENTER  
Facility Condition Index: 0.14 - **Good**

Cost Model Name: Low-rise Office Building, 2 to 4 story  
Address: 1900 W CO RD I  
City Code: ARDEN HILLS

Current Replacement Value: \$11,101,390  
Deferred Maintenance: \$1,568,038  
Ext. Gross Area: 40,992

Building Code: T7900092057  
Building Name: ARDEN HILLS TC - MISC STORAGE  
Facility Condition Index: 0.10 - **Good**

Cost Model Name: Single-story Work Facility  
Address: 1900 W CO RD I  
City Code: ARDEN HILLS

Current Replacement Value: \$123,317  
Deferred Maintenance: \$12,655  
Ext. Gross Area: 1,081

### Site: T791092043 - PLYMOUTH - DRIVERS EXAM

**Building Code:** T7900092043  
**Building Name:** PLYMOUTH - DRIVERS EXAM  
**Facility Condition Index:** 0.25 - **Fair**

**Building Code:** T7900092047  
**Building Name:** PLYMOUTH - EXAM MISC STORAGE  
**Facility Condition Index:** 0.58 - **Crisis**

**Cost Model Name:** Single-story Office/Public Access Facility  
**Address:** 2455 FERNBROOK LN  
**City Code:** PLYMOUTH

**Cost Model Name:** Utility Shed  
**Address:** 2455 FERNBROOK LN  
**City Code:** PLYMOUTH

**Current Replacement Value:** \$2,035,546  
**Deferred Maintenance:** \$501,117  
**Ext. Gross Area:** 6,633

**Current Replacement Value:** \$22,521  
**Deferred Maintenance:** \$12,950  
**Ext. Gross Area:** 199

**Site: T791092051 - MONTICELLO - MnROAD RESEARCH**

**Building Code:** T7907792051  
**Building Name:** MNROAD RESEARCH - OFFICE  
**Facility Condition Index:** 0.16 - **Fair**

**Building Code:** T7907792053  
**Building Name:** MNROAD RESEARCH - POLE STORAGE  
**Facility Condition Index:** 0.10 - **Good**

**Building Code:** T7907792066  
**Building Name:** MNROAD RESEARCH - WIM BUILDING  
**Facility Condition Index:** 0.10 - **Good**

**Cost Model Name:** Single-story Office/Public Access Facility  
**Address:** 9011 77TH ST NE  
**City Code:** MONTICELLO

**Cost Model Name:** Butler-style Warehouse Building  
**Address:** 907 77TH ST NE  
**City Code:** MONTICELLO

**Cost Model Name:** Utility Shed  
**Address:** 907 77TH ST NE  
**City Code:** ALBERTVILLE

**Current Replacement Value:** \$1,192,314  
**Deferred Maintenance:** \$191,423  
**Ext. Gross Area:** 4,724

**Current Replacement Value:** \$1,312,150  
**Deferred Maintenance:** \$134,702  
**Ext. Gross Area:** 6,781

**Current Replacement Value:** \$55,243  
**Deferred Maintenance:** \$5,524  
**Ext. Gross Area:** 250

**Site: T791092063 - MINNEAPOLIS - NIT EQUIPMENT**

**Building Code:** T7990092063  
**Building Name:** NIT EQUIPMENT BUILDING - SERVICE BU  
**Facility Condition Index:** 0.27 - **Fair**

**Cost Model Name:** Single-story Work Facility  
**Address:** I394 AND PENN AVENUE  
**City Code:** MINNEAPOLIS

**Current Replacement Value:** \$82,264  
**Deferred Maintenance:** \$22,098  
**Ext. Gross Area:** 288

**Site: T791092067 - PINEY/PINE CREEK - AIRPORT**

**Building Code:** T7906092067  
**Building Name:** PINEY/PINE CREEK - AIRPORT BLDG  
**Facility Condition Index:** 0.28 - **Fair**

**Cost Model Name:** Single-story Work Facility  
**Address:** 41937 MN HWY 89  
**City Code:** ROSEAU

**Current Replacement Value:** \$241,517  
**Deferred Maintenance:** \$67,088  
**Ext. Gross Area:** 1,380

**Site: T791A20210 - CROMWELL - LOADING SITE**

**Building Code:** T7910020210  
**Building Name:** CROMWELL - SALT/SAND STORAGE  
**Facility Condition Index:** 0.32 - **Poor**

**Cost Model Name:** Open Air Storage Structure  
**Address:** 1353 Hwy 73  
**City Code:** CROMWELL

**Current Replacement Value:** \$98,626  
**Deferred Maintenance:** \$32,019  
**Ext. Gross Area:** 1,218

**Site: T791A20211 - FOND DU LAC - LOADING SITE**

**Building Code:** T7910020211  
**Building Name:** FOND DU LAC - SALT/SAND STORAGE  
**Facility Condition Index:** 0.13 - **Good**

**Cost Model Name:** Open Air Storage Structure  
**Address:** 2923 Fon Du Lac Road  
**City Code:** SUPERIOR

**Current Replacement Value:** \$112,216  
**Deferred Maintenance:** \$14,339  
**Ext. Gross Area:** 1,068

**Building Code:** T7910090220  
**Building Name:** FOND DU LAC - MISC STORAGE  
**Facility Condition Index:** 0.09 - **Good**

**Cost Model Name:** Single-story Work Facility  
**Address:** 2923 Fon Du Lac Road  
**City Code:** SUPERIOR

**Current Replacement Value:** \$155,818  
**Deferred Maintenance:** \$13,928  
**Ext. Gross Area:** 780

**Site: T791A20212 - SAGINAW - LOADING SITE**

**Building Code:** T7910020212  
**Building Name:** SAGINAW - SALT/SAND STORAGE  
**Facility Condition Index:** 0.22 - **Fair**

**Cost Model Name:** Open Air Storage Structure  
**Address:** 6875 US Hwy 2  
**City Code:** SAGINAW

**Current Replacement Value:** \$166,703  
**Deferred Maintenance:** \$36,218  
**Ext. Gross Area:** 1,852

**Building Code:** T7910090282  
**Building Name:** SAGINAW - LOADER STORAGE  
**Facility Condition Index:** 0.09 - **Good**

**Cost Model Name:** Single-story Work Facility  
**Address:** 6875 US Hwy 2  
**City Code:** SAGINAW

**Current Replacement Value:** \$127,459  
**Deferred Maintenance:** \$11,558  
**Ext. Gross Area:** 560

**Site: T791A20214 - JACOBSON - LOADING SITE**

**Building Code:** T7910020214  
**Building Name:** JACOBSON - SALT/SAND STORAGE  
**Facility Condition Index:** 0.32 - **Poor**

**Cost Model Name:** Open Air Storage Structure  
**Address:** 18917 STATE HWY200  
**City Code:** JACOBSON

**Current Replacement Value:** \$86,921  
**Deferred Maintenance:** \$28,022  
**Ext. Gross Area:** 1,054

**Building Code:** T7910090264  
**Building Name:** JACOBSON - MISC STORAGE  
**Facility Condition Index:** 0.08 - **Good**

**Cost Model Name:** Single-story Work Facility  
**Address:** 18917 STATE HWY200  
**City Code:** JACOBSON

**Current Replacement Value:** \$97,753  
**Deferred Maintenance:** \$7,473  
**Ext. Gross Area:** 580

**Site: T791A20218 - THOMPSON HILL - LOADING SITE**

**Building Code:** T7910020218  
**Building Name:** THOMPSON HILL - SALT/SAND STORAGE  
**Facility Condition Index:** 0.18 - **Fair**

**Cost Model Name:** Open Air Storage Structure  
**Address:** 8225 W Skyline Pkwy  
**City Code:** DULUTH

**Current Replacement Value:** \$318,929  
**Deferred Maintenance:** \$56,503  
**Ext. Gross Area:** 3,024

**Building Code:** T7910090279  
**Building Name:** THOMPSON HILL - MISC STORAGE  
**Facility Condition Index:** 0.24 - **Fair**

**Cost Model Name:** Single-story Work Facility  
**Address:** 8225 W Skyline Pkwy  
**City Code:** DULUTH

**Current Replacement Value:** \$122,180  
**Deferred Maintenance:** \$29,589  
**Ext. Gross Area:** 606

**Site: T791A20219 - MCGRATH(SILVER STAR) - LOADING SITE**

**Building Code:** T7910020219  
**Building Name:** MCGRATH - SALT/SAND STORAGE  
**Facility Condition Index:** 0.27 - **Fair**

**Cost Model Name:** Open Air Storage Structure  
**Address:** 19943 124th Ln  
**City Code:** MCGRATH

**Current Replacement Value:** \$64,309  
**Deferred Maintenance:** \$17,596  
**Ext. Gross Area:** 798



**Building Code:** T7910090255  
**Building Name:** MCGRATH - MISC STORAGE  
**Facility Condition Index:** 0.09 - **Good**

**Cost Model Name:** Single-story Work Facility  
**Address:** 19943 124th Ln  
**City Code:** MCGRATH

**Current Replacement Value:** \$123,682  
**Deferred Maintenance:** \$11,139  
**Ext. Gross Area:** 630

**Site: T791A20221 - ISABELLA - LOADING SITE**

**Building Code:** T7910020221  
**Building Name:** ISABELLA - SALT/SAND STORAGE  
**Facility Condition Index:** 0.17 - **Fair**

**Cost Model Name:** Open Air Storage Structure  
**Address:** 2111 Minn Hwy 1  
**City Code:** ISABELLA

**Current Replacement Value:** \$51,263  
**Deferred Maintenance:** \$8,738  
**Ext. Gross Area:** 459

**Building Code:** T7910090275  
**Building Name:** ISABELLA - MISC STORAGE  
**Facility Condition Index:** 0.22 - **Fair**

**Cost Model Name:** Single-story Work Facility  
**Address:** 2111 Minn Hwy 1  
**City Code:** ISABELLA

**Current Replacement Value:** \$132,607  
**Deferred Maintenance:** \$29,703  
**Ext. Gross Area:** 582

**Site: T791A20222 - LESTER RIVER - LOADING SITE**

**Building Code:** T7910020222  
**Building Name:** LESTER RIVER - SALT/SAND STORAGE  
**Facility Condition Index:** 0.22 - **Fair**

**Cost Model Name:** Open Air Storage Structure  
**Address:** 6699 East Superior Street  
**City Code:** DULUTH

**Current Replacement Value:** \$126,851  
**Deferred Maintenance:** \$28,520  
**Ext. Gross Area:** 1,067

**Building Code:** T7910090274  
**Building Name:** LESTER RIVER - MISC STORAGE  
**Facility Condition Index:** 0.19 - **Fair**

**Cost Model Name:** Single-story Work Facility  
**Address:** 6699 East Superior Street  
**City Code:** DULUTH

**Current Replacement Value:** \$113,897  
**Deferred Maintenance:** \$21,798  
**Ext. Gross Area:** 513

**Site: T791A20225 - LIBBY - LOADING SITE**

**Building Code:** T7910020225  
**Building Name:** LIBBY - SALT/SAND STORAGE  
**Facility Condition Index:** 0.10 - **Good**

**Cost Model Name:** Open Air Storage Structure  
**Address:** 59421 MN-65  
**City Code:** LIBBY

**Current Replacement Value:** \$56,532  
**Deferred Maintenance:** \$5,395  
**Ext. Gross Area:** 635

**Building Code:** T7910090283  
**Building Name:** LIBBY - LOADER STORAGE  
**Facility Condition Index:** 0.06 - **Good**

**Cost Model Name:** Single-story Work Facility  
**Address:** 59421 MN-65  
**City Code:** LIBBY

**Current Replacement Value:** \$114,515  
**Deferred Maintenance:** \$7,065  
**Ext. Gross Area:** 560

**Site: T791A20228 - GOOSEBERRY FALLS - LOADING SITE**

**Building Code:** T7910020228  
**Building Name:** GOOSEBERRY FALLS-SALT/SAND STORAGE  
**Facility Condition Index:** 0.22 - **Fair**

**Cost Model Name:** Open Air Storage Structure  
**Address:** 3206 HWY 61  
**City Code:** TWO HARBORS

**Current Replacement Value:** \$209,719  
**Deferred Maintenance:** \$45,888  
**Ext. Gross Area:** 1,597

**Site: T791A20230 - TEMPERANCE RIVER - LOADING SITE**

**Building Code:** T7910020230  
**Building Name:** TEMPERANCE RIVER - SALT/SAND STRG  
**Facility Condition Index:** 0.43 - **Poor**

**Cost Model Name:** Open Air Storage Structure  
**Address:** 7620 W HWY 61  
**City Code:** TOFTE

**Current Replacement Value:** \$103,042  
**Deferred Maintenance:** \$43,901  
**Ext. Gross Area:** 798

**Building Code:** T7910090270  
**Building Name:** TEMPERANCE RIVER - MISC STORAGE  
**Facility Condition Index:** 0.20 - **Fair**

**Cost Model Name:** Single-story Work Facility  
**Address:** 7620 W HWY 61  
**City Code:** TOFTE

**Current Replacement Value:** \$131,191  
**Deferred Maintenance:** \$25,915  
**Ext. Gross Area:** 240

**Site: T791A20231 - RESERVATION RIVER - LOADING SITE**

**Building Code:** T7910020231  
**Building Name:** RESERVATION RIVER - SALT/SAND STRG  
**Facility Condition Index:** 0.28 - **Fair**

**Cost Model Name:** Open Air Storage Structure  
**Address:** 6081 E MN HWY 61  
**City Code:** HOVLAND

**Current Replacement Value:** \$137,906  
**Deferred Maintenance:** \$38,936  
**Ext. Gross Area:** 1,068

**Building Code:** T7910090265  
**Building Name:** RESERVATION RIVER - MISC STORAGE  
**Facility Condition Index:** 0.15 - **Fair**

**Cost Model Name:** Single-story Work Facility  
**Address:** 6081 E MN HWY 61  
**City Code:** HOVLAND

**Current Replacement Value:** \$152,169  
**Deferred Maintenance:** \$23,119  
**Ext. Gross Area:** 705

**Site: T791A90200 - FOND DU LAC (SPRUNG)**

**Building Code:** T7910090200  
**Building Name:** FOND DU LAC - MISC STORAGE (SPRUNG)  
**Facility Condition Index:** 0.02 - **Excellent**

**Cost Model Name:** Fabric Structure  
**Address:** 1123 MESABA AVE  
**City Code:** DULUTH

**Current Replacement Value:** \$202,413  
**Deferred Maintenance:** \$4,048  
**Ext. Gross Area:** 2,700

**Site: T791A90209 - DUXBURY - TOWER SITE**

**Building Code:** T7910090209  
**Building Name:** DUXBURY - EQUIP STORAGE  
**Facility Condition Index:** 0.23 - **Fair**

**Cost Model Name:** Butler-style Warehouse Building  
**Address:** 60449 Duxbury Road  
**City Code:** SANDSTONE

**Current Replacement Value:** \$414,781  
**Deferred Maintenance:** \$94,047  
**Ext. Gross Area:** 1,955

**Building Code:** T7910090210  
**Building Name:** DUXBURY - UHS BUILDING  
**Facility Condition Index:** 0.21 - **Fair**

**Cost Model Name:** Butler-style Warehouse Building  
**Address:** 60449 Duxbury Road  
**City Code:** SANDSTONE

**Current Replacement Value:** \$284,601  
**Deferred Maintenance:** \$60,498  
**Ext. Gross Area:** 1,965

**Site: T791A90211 - GRAND MARAIS - TRUCK STATION**

**Building Code:** T7910020239  
**Building Name:** GRAND MARAIS - SALT/SAND STORAGE  
**Facility Condition Index:** 0.02 - **Excellent**

**Cost Model Name:** Fabric Structure  
**Address:** 1361 EAST US HWY 61  
**City Code:** GRAND MARAIS

**Current Replacement Value:** \$688,992  
**Deferred Maintenance:** \$13,780  
**Ext. Gross Area:** 8,000

**Building Code:** T7910090211  
**Building Name:** GRAND MARAIS - TRUCK STATION  
**Facility Condition Index:** 0.28 - **Fair**

**Cost Model Name:** Butler-style Warehouse Building  
**Address:** 1361 EAST US HWY 61  
**City Code:** GRAND MARAIS

**Current Replacement Value:** \$1,414,851  
**Deferred Maintenance:** \$402,809  
**Ext. Gross Area:** 5,286

**Building Code:** T7910090287  
**Building Name:** GRAND MARAIS - BRINE BUILDING  
**Facility Condition Index:** 0.32 - **Poor**

**Cost Model Name:** Utility Shed  
**Address:** 1361 EAST US HWY 61  
**City Code:** GRAND MARAIS

**Current Replacement Value:** \$75,994  
**Deferred Maintenance:** \$24,192  
**Ext. Gross Area:** 117

**Building Code:** T7910090291  
**Building Name:** GRAND MARAIS - UHS BUILDING  
**Facility Condition Index:** 0.16 - **Fair**

**Cost Model Name:** Butler-style Warehouse Building  
**Address:** 1361 EAST US HWY 61  
**City Code:** GRAND MARAIS

**Current Replacement Value:** \$426,714  
**Deferred Maintenance:** \$68,896  
**Ext. Gross Area:** 2,560

**Site: T791A90221 - DULUTH - HEADQUARTERS**

**Building Code:** T7910020223  
**Building Name:** DULUTH - SHARED SALT/SAND STORAGE  
**Facility Condition Index:** 0.20 - **Fair**

**Cost Model Name:** Open Air Storage Structure  
**Address:** 1123 MESABA AVE  
**City Code:** DULUTH

**Current Replacement Value:** \$934,582  
**Deferred Maintenance:** \$185,237  
**Ext. Gross Area:** 6,104

**Building Code:** T7910090208  
**Building Name:** DULUTH - CITY UHS BUILDING  
**Facility Condition Index:** 0.18 - **Fair**

**Cost Model Name:** Butler-style Warehouse Building  
**Address:** 1123 MESABA AVE  
**City Code:** DULUTH

**Current Replacement Value:** \$608,169  
**Deferred Maintenance:** \$107,770  
**Ext. Gross Area:** 4,160

**Building Code:** T7910090221  
**Building Name:** DULUTH - HEADQUARTERS  
**Facility Condition Index:** 0.20 - **Fair**

**Cost Model Name:** Joint Office/Warehouse Facility  
**Address:** 1123 MESABA AVE  
**City Code:** DULUTH

**Current Replacement Value:** \$45,050,952  
**Deferred Maintenance:** \$9,075,121  
**Ext. Gross Area:** 125,938

**Building Code:** T7910090228  
**Building Name:** DULUTH - CITY UHS BUILDING  
**Facility Condition Index:** 0.75 - **Crisis**

**Cost Model Name:** Butler-style Warehouse Building  
**Address:** 1123 MESABA AVE  
**City Code:** DULUTH

**Current Replacement Value:** \$460,064  
**Deferred Maintenance:** \$344,333  
**Ext. Gross Area:** 3,978

**Building Code:** T7910090289  
**Building Name:** DULUTH - UHS BUILDING  
**Facility Condition Index:** 0.21 - **Fair**

**Cost Model Name:** Butler-style Warehouse Building  
**Address:** 1123 MESABA AVE  
**City Code:** DULUTH

**Current Replacement Value:** \$748,498  
**Deferred Maintenance:** \$155,978  
**Ext. Gross Area:** 4,160

**Site: T791A90222 - FLOODWOOD - TRUCK STATION**

**Building Code:** T7910020209  
**Building Name:** FLOODWOOD - SALT/SAND STORAGE  
**Facility Condition Index:** 0.22 - **Fair**

**Cost Model Name:** Open Air Storage Structure  
**Address:** 106 WEST HWY 2  
**City Code:** FLOODWOOD

**Current Replacement Value:** \$183,695  
**Deferred Maintenance:** \$39,639  
**Ext. Gross Area:** 1,852

**Building Code:** T7910090222  
**Building Name:** FLOODWOOD - TRUCK STATION  
**Facility Condition Index:** 0.21 - **Fair**

**Cost Model Name:** Butler-style Warehouse Building  
**Address:** 106 WEST HWY 2  
**City Code:** FLOODWOOD

**Current Replacement Value:** \$1,287,814  
**Deferred Maintenance:** \$268,274  
**Ext. Gross Area:** 6,508

**Building Code:** T7910090225  
**Building Name:** FLOODWOOD - UHS BUILDING  
**Facility Condition Index:** 0.17 - **Fair**

**Cost Model Name:** Butler-style Warehouse Building  
**Address:** 106 WEST HWY 2  
**City Code:** FLOODWOOD

**Current Replacement Value:** \$322,336  
**Deferred Maintenance:** \$55,403  
**Ext. Gross Area:** 1,590

**Building Code:** T7910090252  
**Building Name:** FLOODWOOD - MISC STORAGE  
**Facility Condition Index:** 0.22 - **Fair**

**Building Code:** T7910090288  
**Building Name:** FLOODWOOD - BRINE BUILDING  
**Facility Condition Index:** 0.10 - **Good**

**Cost Model Name:** Single-story Work Facility  
**Address:** 106 WEST HWY 2  
**City Code:** FLOODWOOD

**Cost Model Name:** Utility Shed  
**Address:** 106 WEST HWY 2  
**City Code:** FLOODWOOD

**Current Replacement Value:** \$54,998  
**Deferred Maintenance:** \$12,126  
**Ext. Gross Area:** 400

**Current Replacement Value:** \$67,810  
**Deferred Maintenance:** \$6,577  
**Ext. Gross Area:** 117

**Site: T791A90223 - SILVER CLIFF - TUNNEL**

**Building Code:** T7910090223  
**Building Name:** SILVER CLIFF - TUNNEL SERVICE  
**Facility Condition Index:** 0.28 - **Fair**

**Cost Model Name:** Single-story Work Facility  
**Address:** TH 61 5 MI NE of Two Harbors  
**City Code:** TWO HARBORS

**Current Replacement Value:** \$858,043  
**Deferred Maintenance:** \$243,204  
**Ext. Gross Area:** 1,113

**Site: T791A90224 - SILVER BAY - TRUCK STATION**

**Building Code:** T7910020235  
**Building Name:** SILVER BAY - SALT/SAND STORAGE  
**Facility Condition Index:** 0.03 - **Excellent**

**Building Code:** T7910090224  
**Building Name:** SILVER BAY - TRUCK STATION  
**Facility Condition Index:** 0.07 - **Good**

**Building Code:** T7910090232  
**Building Name:** SILVER BAY - UHS BUILDING  
**Facility Condition Index:** 0.02 - **Excellent**

**Building Code:** T7910090240  
**Building Name:** SILVER BAY - BRINE BUILDING  
**Facility Condition Index:** 0.32 - **Poor**

**Cost Model Name:** Fabric Structure  
**Address:** 5163 Highway 61  
**City Code:** SILVER BAY

**Cost Model Name:** Butler-style Warehouse Building  
**Address:** 5163 Highway 61  
**City Code:** SILVER BAY

**Cost Model Name:** Butler-style Warehouse Building  
**Address:** 5163 Highway 61  
**City Code:** SILVER BAY

**Cost Model Name:** Utility Shed  
**Address:** 5163 Highway 61  
**City Code:** SILVER BAY

**Current Replacement Value:** \$397,495  
**Deferred Maintenance:** \$10,130  
**Ext. Gross Area:** 4,800

**Current Replacement Value:** \$1,655,752  
**Deferred Maintenance:** \$110,521  
**Ext. Gross Area:** 7,187

**Current Replacement Value:** \$554,717  
**Deferred Maintenance:** \$12,187  
**Ext. Gross Area:** 4,032

**Current Replacement Value:** \$73,071  
**Deferred Maintenance:** \$23,262  
**Ext. Gross Area:** 117

**Site: T791A90227 - LAFAYETTE BLUFF - TUNNEL**

**Building Code:** T7910090227  
**Building Name:** LAFAYETTE BLUFF - TUNNEL SERVICE  
**Facility Condition Index:** 0.28 - **Fair**

**Cost Model Name:** Single-story Work Facility  
**Address:** TH 61-7.5 MI NE of Two Harbors  
**City Code:** TWO HARBORS

**Current Replacement Value:** \$407,292  
**Deferred Maintenance:** \$112,189  
**Ext. Gross Area:** 654

**Site: T791A90229 - PINE CITY - TRUCK STATION**

**Building Code:** T7910020229  
**Building Name:** PINE CITY - SALT/SAND STORAGE  
**Facility Condition Index:** 0.21 - **Fair**

**Cost Model Name:** Fabric Structure  
**Address:** 905 Hillside SW  
**City Code:** PINE CITY

**Current Replacement Value:** \$577,153  
**Deferred Maintenance:** \$123,478  
**Ext. Gross Area:** 8,297

**Building Code:** T7910090229  
**Building Name:** PINE CITY - TRUCK STATION  
**Facility Condition Index:** 0.29 - **Fair**

**Building Code:** T7910090244  
**Building Name:** PINE CITY - BRINE BUILDING  
**Facility Condition Index:** 0.32 - **Poor**

**Cost Model Name:** Butler-style Warehouse Building  
**Address:** 905 Hillside SW  
**City Code:** PINE CITY

**Cost Model Name:** Utility Shed  
**Address:** 905 Hillside SW  
**City Code:** PINE CITY

**Current Replacement Value:** \$1,656,580  
**Deferred Maintenance:** \$472,792  
**Ext. Gross Area:** 8,598

**Current Replacement Value:** \$61,380  
**Deferred Maintenance:** \$19,540  
**Ext. Gross Area:** 117

**Site: T791A90230 - SANDSTONE - TRUCK STATION**

**Building Code:** T7910020202  
**Building Name:** SANDSTONE - SALT/SAND STORAGE  
**Facility Condition Index:** 0.11 - **Good**

**Building Code:** T7910090202  
**Building Name:** SANDSTONE - EQUIP STORAGE  
**Facility Condition Index:** 0.25 - **Fair**

**Building Code:** T7910090230  
**Building Name:** SANDSTONE - TRUCK STATION  
**Facility Condition Index:** 0.07 - **Good**

**Building Code:** T7910090243  
**Building Name:** SANDSTONE - BRINE BUILDING  
**Facility Condition Index:** 0.32 - **Poor**

**Building Code:** T7910090277  
**Building Name:** SANDSTONE - UHS BUILDING  
**Facility Condition Index:** 0.12 - **Good**

**Cost Model Name:** Open Air Storage Structure  
**Address:** 1618 HWY 23 N  
**City Code:** SANDSTONE

**Cost Model Name:** Single-story Work Facility  
**Address:** 1618 Hwy 23 N  
**City Code:** SANDSTONE

**Cost Model Name:** Butler-style Warehouse Building  
**Address:** 1618 Hwy 23 N  
**City Code:** SANDSTONE

**Cost Model Name:** Utility Shed  
**Address:** 1618 Hwy 23 N  
**City Code:** SANDSTONE

**Cost Model Name:** Butler-style Warehouse Building  
**Address:** 1618 Hwy 23 N  
**City Code:** SANDSTONE

**Current Replacement Value:** \$316,522  
**Deferred Maintenance:** \$36,365  
**Ext. Gross Area:** 2,676

**Current Replacement Value:** \$785,240  
**Deferred Maintenance:** \$198,092  
**Ext. Gross Area:** 2,889

**Current Replacement Value:** \$1,840,938  
**Deferred Maintenance:** \$120,039  
**Ext. Gross Area:** 11,012

**Current Replacement Value:** \$61,380  
**Deferred Maintenance:** \$19,540  
**Ext. Gross Area:** 117

**Current Replacement Value:** \$286,950  
**Deferred Maintenance:** \$33,618  
**Ext. Gross Area:** 2,058

**Site: T791A90245 - TWO HARBORS - TRUCK STATION**

**Building Code:** T7910020240  
**Building Name:** TWO HARBORS - SALT/SAND STORAGE  
**Facility Condition Index:** 0.02 - **Excellent**

**Building Code:** T7910090204  
**Building Name:** TWO HARBORS - BRINE BUILDING  
**Facility Condition Index:** 0.10 - **Good**

**Building Code:** T7910090235  
**Building Name:** TWO HARBORS - UHS BUILDING  
**Facility Condition Index:** 0.02 - **Excellent**

**Cost Model Name:** Fabric Structure  
**Address:** 1561 Hwy 2  
**City Code:** TWO HARBORS

**Cost Model Name:** Utility Shed  
**Address:** 1561 Hwy 2  
**City Code:** TWO HARBORS

**Cost Model Name:** Butler-style Warehouse Building  
**Address:** 1561 Hwy 2  
**City Code:** TWO HARBORS

**Current Replacement Value:** \$670,773  
**Deferred Maintenance:** \$13,415  
**Ext. Gross Area:** 8,100

**Current Replacement Value:** \$73,071  
**Deferred Maintenance:** \$7,087  
**Ext. Gross Area:** 117

**Current Replacement Value:** \$560,491  
**Deferred Maintenance:** \$11,210  
**Ext. Gross Area:** 4,032

**Building Code:** T7910090245  
**Building Name:** TWO HARBORS - TRUCK STATION  
**Facility Condition Index:** 0.18 - **Fair**

**Cost Model Name:** Butler-style Warehouse Building  
**Address:** 1561 Hwy 2  
**City Code:** TWO HARBORS

**Current Replacement Value:** \$2,015,620  
**Deferred Maintenance:** \$360,882  
**Ext. Gross Area:** 8,705

**Site: T791A90246 - CARLTON - TRUCK STATION**

**Building Code:** T7910020233  
**Building Name:** CARLTON - SALT/SAND STORAGE  
**Facility Condition Index:** 0.24 - **Fair**

**Cost Model Name:** Open Air Storage Structure  
**Address:** 1515 HWY 210  
**City Code:** CARLTON

**Current Replacement Value:** \$1,570,317  
**Deferred Maintenance:** \$376,956  
**Ext. Gross Area:** 14,950

**Building Code:** T7910090207  
**Building Name:** CARLTON - MISC STORAGE  
**Facility Condition Index:** 0.13 - **Good**

**Cost Model Name:** Single-story Work Facility  
**Address:** 1515 HWY 210  
**City Code:** CARLTON

**Current Replacement Value:** \$94,951  
**Deferred Maintenance:** \$12,195  
**Ext. Gross Area:** 720

**Building Code:** T7910090217  
**Building Name:** CARLTON - EQUIPMENT STORAGE  
**Facility Condition Index:** 0.11 - **Good**

**Cost Model Name:** Butler-style Warehouse Building  
**Address:** 1515 HWY 210  
**City Code:** CARLTON

**Current Replacement Value:** \$1,084,983  
**Deferred Maintenance:** \$117,397  
**Ext. Gross Area:** 5,288

**Building Code:** T7910090218  
**Building Name:** CARLTON - UHS BUILDING  
**Facility Condition Index:** 0.18 - **Fair**

**Cost Model Name:** Butler-style Warehouse Building  
**Address:** 1515 HWY 210  
**City Code:** CARLTON

**Current Replacement Value:** \$304,974  
**Deferred Maintenance:** \$55,293  
**Ext. Gross Area:** 2,100

**Building Code:** T7910090234  
**Building Name:** CARLTON - BRIDGE CREW BLDG  
**Facility Condition Index:** 0.02 - **Excellent**

**Cost Model Name:** Butler-style Warehouse Building  
**Address:** 1515 HWY 210  
**City Code:** CARLTON

**Current Replacement Value:** \$1,701,005  
**Deferred Maintenance:** \$37,814  
**Ext. Gross Area:** 6,571

**Building Code:** T7910090246  
**Building Name:** CARLTON - TRUCK STATION  
**Facility Condition Index:** 0.27 - **Fair**

**Cost Model Name:** Butler-style Warehouse Building  
**Address:** 1515 HWY 210  
**City Code:** CARLTON

**Current Replacement Value:** \$2,589,377  
**Deferred Maintenance:** \$707,824  
**Ext. Gross Area:** 12,333

**Building Code:** T7910090253  
**Building Name:** CARLTON - MISC STORAGE  
**Facility Condition Index:** 0.26 - **Fair**

**Cost Model Name:** Single-story Work Facility  
**Address:** 1515 HWY 210  
**City Code:** CARLTON

**Current Replacement Value:** \$90,235  
**Deferred Maintenance:** \$23,563  
**Ext. Gross Area:** 796

**Building Code:** T7910090296  
**Building Name:** CARLTON - BRIDGE UHS BUILDING  
**Facility Condition Index:** 0.12 - **Good**

**Cost Model Name:** Butler-style Warehouse Building  
**Address:** 1515 HWY 210  
**City Code:** CARLTON

**Current Replacement Value:** \$350,980  
**Deferred Maintenance:** \$42,869  
**Ext. Gross Area:** 2,586

**Building Code:** T7910090297  
**Building Name:** CARLTON - LOADER STORAGE BLDG  
**Facility Condition Index:** 0.08 - **Good**

**Cost Model Name:** Single-story Work Facility  
**Address:** 1515 HWY 210  
**City Code:** CARLTON

**Current Replacement Value:** \$113,150  
**Deferred Maintenance:** \$9,022  
**Ext. Gross Area:** 847

**Site: T791A90256 - NOPEMING - TRUCK STATION**



**Building Code:** T7910020236  
**Building Name:** NOPEMING - SALT/SAND STORAGE  
**Facility Condition Index:** 0.07 - **Good**

**Building Code:** T7910090231  
**Building Name:** NOPEMING - BRINE BUILDING  
**Facility Condition Index:** 0.07 - **Good**

**Building Code:** T7910090256  
**Building Name:** NOPEMING - TRUCK STATION  
**Facility Condition Index:** 0.28 - **Fair**

**Building Code:** T7910090276  
**Building Name:** NOPEMING - MISC STORAGE  
**Facility Condition Index:** 0.18 - **Fair**

**Building Code:** T7910090286  
**Building Name:** NOPEMING - HAZ MAT BLDG  
**Facility Condition Index:** 0.33 - **Poor**

**Building Code:** T7910090290  
**Building Name:** NOPEMING - POLE STORAGE BLDG  
**Facility Condition Index:** 0.27 - **Fair**

**Cost Model Name:** Fabric Structure  
**Address:** 2650 Midway Road  
**City Code:** NOPEMING

**Cost Model Name:** Single-story Work Facility  
**Address:** 2650 Midway Road  
**City Code:** NOPEMING

**Cost Model Name:** Butler-style Warehouse Building  
**Address:** 2650 Midway Road  
**City Code:** NOPEMING

**Cost Model Name:** Butler-style Warehouse Building  
**Address:** 2650 Midway Road  
**City Code:** NOPEMING

**Cost Model Name:** Utility Shed  
**Address:** 2650 Midway Road  
**City Code:** NOPEMING

**Cost Model Name:** Butler-style Warehouse Building  
**Address:** 2650 Midway Road  
**City Code:** NOPEMING

**Current Replacement Value:** \$1,291,064  
**Deferred Maintenance:** \$88,611  
**Ext. Gross Area:** 16,800

**Current Replacement Value:** \$173,249  
**Deferred Maintenance:** \$11,800  
**Ext. Gross Area:** 1,012

**Current Replacement Value:** \$3,767,627  
**Deferred Maintenance:** \$1,045,269  
**Ext. Gross Area:** 16,023

**Current Replacement Value:** \$374,832  
**Deferred Maintenance:** \$66,523  
**Ext. Gross Area:** 2,184

**Current Replacement Value:** \$174,027  
**Deferred Maintenance:** \$57,429  
**Ext. Gross Area:** 80

**Current Replacement Value:** \$569,531  
**Deferred Maintenance:** \$152,103  
**Ext. Gross Area:** 4,232

**Site: T791A90257 - MOOSE LAKE - TRUCK STATION**

**Building Code:** T7910020241  
**Building Name:** MOOSE LAKE - SALT/SAND STORAGE  
**Facility Condition Index:** 0.02 - **Excellent**

**Building Code:** T7910090205  
**Building Name:** MOOSE LAKE - TRUCK STATION (NEW)  
**Facility Condition Index:** 0.02 - **Excellent**

**Building Code:** T7910090295  
**Building Name:** MOOSE LAKE - UHS BUILDING  
**Facility Condition Index:** 0.05 - **Good**

**Cost Model Name:** Fabric Structure  
**Address:** 975 Hwy 73  
**City Code:** MOOSE LAKE

**Cost Model Name:** Butler-style Warehouse Building  
**Address:** 975 Hwy 73  
**City Code:** MOOSE LAKE

**Cost Model Name:** Butler-style Warehouse Building  
**Address:** 975 Hwy 73  
**City Code:** MOOSE LAKE

**Current Replacement Value:** \$457,914  
**Deferred Maintenance:** \$9,158  
**Ext. Gross Area:** 6,400

**Current Replacement Value:** \$2,262,857  
**Deferred Maintenance:** \$45,257  
**Ext. Gross Area:** 10,142

**Current Replacement Value:** \$505,225  
**Deferred Maintenance:** \$26,150  
**Ext. Gross Area:** 3,513

**Site: T791A90260 - DULUTH - ERICKSON TUNNEL**

**Building Code:** T7910090260  
**Building Name:** DULUTH - ERICKSON TUNNEL - SVC BLDG  
**Facility Condition Index:** 0.10 - **Good**

**Cost Model Name:** Single-story Work Facility  
**Address:** 1131 LONDON ROAD  
**City Code:** DULUTH

**Current Replacement Value:** \$9,940,216  
**Deferred Maintenance:** \$991,376  
**Ext. Gross Area:** 6,403

**Site: T791A90266 - MCGREGOR - TRUCK STATION**

**Building Code:** T7910020238  
**Building Name:** MCGREGOR - SALT/SAND STORAGE  
**Facility Condition Index:** 0.02 - **Excellent**

**Building Code:** T7910090273  
**Building Name:** MCGREGOR- TRUCK STATION  
**Facility Condition Index:** 0.02 - **Excellent**

**Building Code:** T7910090292  
**Building Name:** MCGREGOR - UHS BUILDING  
**Facility Condition Index:** 0.13 - **Good**

**Cost Model Name:** Fabric Structure  
**Address:** 38182 MN HWY 65  
**City Code:** MCGREGOR

**Cost Model Name:** Butler-style Warehouse Building  
**Address:** 38182 MN HWY 65  
**City Code:** MCGREGOR

**Cost Model Name:** Butler-style Warehouse Building  
**Address:** 38182 MN HWY 65  
**City Code:** MCGREGOR

**Current Replacement Value:** \$508,953  
**Deferred Maintenance:** \$10,179  
**Ext. Gross Area:** 7,200

**Current Replacement Value:** \$1,810,827  
**Deferred Maintenance:** \$36,217  
**Ext. Gross Area:** 7,460

**Current Replacement Value:** \$302,866  
**Deferred Maintenance:** \$39,318  
**Ext. Gross Area:** 2,560

***Site: T791A90281 - BLACK BEAR - SCALE SITE -SB I35***

**Building Code:** T7910090281  
**Building Name:** BLACK BEAR - UHS BUILDING  
**Facility Condition Index:** 0.16 - **Fair**

**Building Code:** T7910090284  
**Building Name:** BLACK BEAR - PATROL OFFICE BLDG  
**Facility Condition Index:** 0.20 - **Fair**

**Cost Model Name:** Butler-style Warehouse Building  
**Address:** 1369 I35  
**City Code:** CARLTON

**Cost Model Name:** Single-story Office/Public Access Facility  
**Address:** 1369 I35  
**City Code:** CARLTON

**Current Replacement Value:** \$144,715  
**Deferred Maintenance:** \$22,507  
**Ext. Gross Area:** 1,124

**Current Replacement Value:** \$366,345  
**Deferred Maintenance:** \$72,477  
**Ext. Gross Area:** 1,352

***Site: T791A90298 - PIKE LAKE - TRUCK STATION***

**Building Code:** T7910020237  
**Building Name:** PIKE LAKE - SALT/SAND STORAGE  
**Facility Condition Index:** 0.07 - **Good**

**Building Code:** T7910090299  
**Building Name:** PIKE LAKE - UHS BUILDING  
**Facility Condition Index:** 0.05 - **Good**

**Cost Model Name:** Fabric Structure  
**Address:** 4787 Midway Road  
**City Code:** DULUTH

**Cost Model Name:** Butler-style Warehouse Building  
**Address:** 4787 Midway Road  
**City Code:** DULUTH

**Current Replacement Value:** \$733,294  
**Deferred Maintenance:** \$50,329  
**Ext. Gross Area:** 9,542

**Current Replacement Value:** \$768,519  
**Deferred Maintenance:** \$41,929  
**Ext. Gross Area:** 4,664

***Site: T791A92125 - SAGINAW - WEIGH SCALE***

**Building Code:** T7910090216  
**Building Name:** SAGINAW - WS MISC STORAGE  
**Facility Condition Index:** 0.19 - **Fair**

**Building Code:** T7910092125  
**Building Name:** SAGINAW - WEIGH SCALE  
**Facility Condition Index:** 0.14 - **Good**

**Cost Model Name:** Single-story Work Facility  
**Address:** 7426 Hwy 2  
**City Code:** SAGINAW

**Cost Model Name:** Single-story Office/Public Access Facility  
**Address:** 7426 Hwy 2  
**City Code:** SAGINAW

**Current Replacement Value:** \$113,020  
**Deferred Maintenance:** \$21,185  
**Ext. Gross Area:** 624

**Current Replacement Value:** \$724,325  
**Deferred Maintenance:** \$101,970  
**Ext. Gross Area:** 3,065

***Site: T791A92200 - BLACK BEAR - SCALE SITE- NB I35***

**Building Code:** T7910092200  
**Building Name:** BLACK BEAR - WEIGH SCALE BLDG  
**Facility Condition Index:** 0.02 - **Excellent**

**Cost Model Name:** Single-story Office/Public Access Facility  
**Address:** NB I35  
**City Code:** CARLTON

**Current Replacement Value:** \$113,231  
**Deferred Maintenance:** \$2,265  
**Ext. Gross Area:** 332

**Site: T791AR035880 - KETTLE RIVER - REST AREA**

**Building Code:** T7910095105  
**Building Name:** KETTLE RIVER - REST AREA  
**Facility Condition Index:** 0.13 - **Good**

**Cost Model Name:** Single-story Office/Public Access Facility  
**Address:** 19790 I35 North  
**City Code:** FINLAYSON

**Current Replacement Value:** \$1,044,844  
**Deferred Maintenance:** \$137,119  
**Ext. Gross Area:** 3,182

**Building Code:** T7910095130  
**Building Name:** KETTLE RIVER - RA MISC STORAGE  
**Facility Condition Index:** 0.22 - **Fair**

**Cost Model Name:** Utility Shed  
**Address:** 19790 I35 North  
**City Code:** FINLAYSON

**Current Replacement Value:** \$52,532  
**Deferred Maintenance:** \$11,814  
**Ext. Gross Area:** 144

**Site: T791AR045880 - GENERAL ANDREWS - REST AREA**

**Building Code:** T7910095106  
**Building Name:** GENERAL ANDREWS - REST AREA  
**Facility Condition Index:** 0.10 - **Good**

**Cost Model Name:** Single-story Office/Public Access Facility  
**Address:** 20841 I35 South  
**City Code:** STURGEON LAKE

**Current Replacement Value:** \$1,044,844  
**Deferred Maintenance:** \$102,136  
**Ext. Gross Area:** 3,182

**Building Code:** T7910095131  
**Building Name:** GENERAL ANDREWS - RA MISC STORAGE  
**Facility Condition Index:** 0.24 - **Fair**

**Cost Model Name:** Utility Shed  
**Address:** 20841 I35 South  
**City Code:** STURGEON LAKE

**Current Replacement Value:** \$52,532  
**Deferred Maintenance:** \$12,710  
**Ext. Gross Area:** 157

**Site: T791AR216982 - THOMPSON HILL - REST AREA TIC**

**Building Code:** T7910092141  
**Building Name:** THOMPSON HILL- PATROL OFFICE  
**Facility Condition Index:** 0.18 - **Fair**

**Cost Model Name:** Single-story Office/Public Access Facility  
**Address:** 8509 W Skyline Pkwy  
**City Code:** DULUTH

**Current Replacement Value:** \$871,349  
**Deferred Maintenance:** \$154,021  
**Ext. Gross Area:** 2,731

**Building Code:** T7910095104  
**Building Name:** THOMPSON HILL - REST AREA TIC  
**Facility Condition Index:** 0.30 - **Poor**

**Cost Model Name:** Single-story Office/Public Access Facility  
**Address:** 8509 W Skyline Pkwy  
**City Code:** DULUTH

**Current Replacement Value:** \$1,483,717  
**Deferred Maintenance:** \$449,706  
**Ext. Gross Area:** 4,185

**Building Code:** T7910095132  
**Building Name:** THOMPSON HILL - RA MISC STORAGE  
**Facility Condition Index:** 0.48 - **Poor**

**Cost Model Name:** Utility Shed  
**Address:** 8509 W Skyline Pkwy  
**City Code:** DULUTH

**Current Replacement Value:** \$18,878  
**Deferred Maintenance:** \$8,972  
**Ext. Gross Area:** 120

**Site: T791AR340980 - CULKIN - REST AREA**

**Building Code:** T7910095103  
**Building Name:** CULKIN - REST AREA  
**Facility Condition Index:** 0.20 - **Fair**

**Cost Model Name:** Single-story Office/Public Access Facility  
**Address:** 2900 I35  
**City Code:** BARNUM

**Current Replacement Value:** \$551,005  
**Deferred Maintenance:** \$107,656  
**Ext. Gross Area:** 1,964

**Building Code:** T7910095133  
**Building Name:** CULKIN - RA MISC STORAGE  
**Facility Condition Index:** 0.12 - **Good**

**Cost Model Name:** Single-story Work Facility  
**Address:** 2900 I35  
**City Code:** BARNUM

**Current Replacement Value:** \$39,103  
**Deferred Maintenance:** \$4,877  
**Ext. Gross Area:** 384

***Site: T791AR356917 - INDEPENDANCE - REST AREA***

**Building Code:** T7910095117  
**Building Name:** INDEPENDENCE - REST AREA  
**Facility Condition Index:** 0.14 - **Good**

**Cost Model Name:** Vault Toilet  
**Address:** Junction TH 53 and TH 33  
**City Code:** INDEPENDENCE

**Current Replacement Value:** \$181,062  
**Deferred Maintenance:** \$25,812  
**Ext. Gross Area:** 154

***Site: T791AR363880 - KNIFE RIVER - REST AREA***

**Building Code:** T7910095116  
**Building Name:** KNIFE RIVER - REST AREA  
**Facility Condition Index:** 0.09 - **Good**

**Cost Model Name:** Vault Toilet  
**Address:** NEAR 114 W 5TH ST  
**City Code:** TWO HARBORS

**Current Replacement Value:** \$152,709  
**Deferred Maintenance:** \$14,082  
**Ext. Gross Area:** 322

***Site: T791AR371604 - MOUNT JOSEPHINE - REST AREA***

**Building Code:** T7910095126  
**Building Name:** MOUNT JOSEPHINE - REST AREA  
**Facility Condition Index:** 0.05 - **Good**

**Cost Model Name:** Vault Toilet  
**Address:** Hwy 61  
**City Code:** GRAND PORTAGE

**Current Replacement Value:** \$183,789  
**Deferred Maintenance:** \$9,345  
**Ext. Gross Area:** 392

***Site: T791AR380121 - MCGREGOR - REST AREA***

**Building Code:** T7910095122  
**Building Name:** MCGREGOR - REST AREA  
**Facility Condition Index:** 0.19 - **Fair**

**Cost Model Name:** Vault Toilet  
**Address:** 464 TH 210 W  
**City Code:** MCGREGOR

**Current Replacement Value:** \$166,546  
**Deferred Maintenance:** \$31,025  
**Ext. Gross Area:** 492

***Site: T791AR921602 - CUT FACE CREEK - REST AREA***

**Building Code:** T7910095119  
**Building Name:** CUT FACE CREEK - REST AREA  
**Facility Condition Index:** 0.13 - **Good**

**Cost Model Name:** Vault Toilet  
**Address:** 2762 W HWY 61  
**City Code:** GRAND MARAIS

**Current Replacement Value:** \$193,333  
**Deferred Maintenance:** \$25,513  
**Ext. Gross Area:** 492

***Site: T791AR931601 - CROSS RIVER - REST AREA***

**Building Code:** T7910095123  
**Building Name:** CROSS RIVER - REST AREA  
**Facility Condition Index:** 0.13 - **Good**

**Cost Model Name:** Vault Toilet  
**Address:** 7931 W HWY 61  
**City Code:** SCHROEDER

**Current Replacement Value:** \$193,333  
**Deferred Maintenance:** \$25,513  
**Ext. Gross Area:** 492

***Site: T791AR940102 - BIG SANDY LAKE - REST AREA***

**Building Code:** T7910095124  
**Building Name:** BIG SANDY LAKE - REST AREA  
**Facility Condition Index:** 0.05 - **Excellent**

**Cost Model Name:** Vault Toilet  
**Address:** 52468 STATE HWY 65  
**City Code:** PALISADE

**Current Replacement Value:** \$34,925  
**Deferred Maintenance:** \$1,646  
**Ext. Gross Area:** 154

**Site: T791B20107 - MELRUDE - LOADING SITE**

**Building Code:** T7915020107  
**Building Name:** MELRUDE - SALT/SAND STORAGE  
**Facility Condition Index:** 0.23 - **Fair**

**Cost Model Name:** Open Air Storage Structure  
**Address:** 1919 US 53  
**City Code:** COTTON

**Current Replacement Value:** \$51,587  
**Deferred Maintenance:** \$11,615  
**Ext. Gross Area:** 533

**Building Code:** T7915090164  
**Building Name:** MELRUDE - MISC STORAGE  
**Facility Condition Index:** 0.09 - **Good**

**Cost Model Name:** Single-story Work Facility  
**Address:** 1919 US 53  
**City Code:** COTTON

**Current Replacement Value:** \$116,349  
**Deferred Maintenance:** \$10,235  
**Ext. Gross Area:** 660

**Site: T791B20111 - CANYON - LOADING SITE**

**Building Code:** T7915020111  
**Building Name:** CANYON - SALT/SAND STORAGE  
**Facility Condition Index:** 0.22 - **Fair**

**Cost Model Name:** Open Air Storage Structure  
**Address:** 7271 Hwy 53  
**City Code:** CANYON

**Current Replacement Value:** \$94,922  
**Deferred Maintenance:** \$20,483  
**Ext. Gross Area:** 957

**Building Code:** T7915090163  
**Building Name:** CANYON - MISC STORAGE  
**Facility Condition Index:** 0.09 - **Good**

**Cost Model Name:** Single-story Work Facility  
**Address:** 7271 Hwy 53  
**City Code:** CANYON

**Current Replacement Value:** \$108,559  
**Deferred Maintenance:** \$9,940  
**Ext. Gross Area:** 432

**Site: T791B20112 - BUCK LAKE - LOADING SITE**

**Building Code:** T7915020112  
**Building Name:** BUCK LAKE - SALT/SAND STORAGE  
**Facility Condition Index:** 0.10 - **Good**

**Cost Model Name:** Open Air Storage Structure  
**Address:** 49256 MN HWY 65  
**City Code:** NASHWAUK

**Current Replacement Value:** \$54,449  
**Deferred Maintenance:** \$5,224  
**Ext. Gross Area:** 554

**Building Code:** T7915090167  
**Building Name:** BUCK LAKE - MISC STORAGE  
**Facility Condition Index:** 0.04 - **Excellent**

**Cost Model Name:** Single-story Work Facility  
**Address:** 49256 MN HWY 65  
**City Code:** NASHWAUK

**Current Replacement Value:** \$118,057  
**Deferred Maintenance:** \$4,624  
**Ext. Gross Area:** 560

**Site: T791B20116 - TALMOON - LOADING SITE**

**Building Code:** T7915020116  
**Building Name:** TALMOON - SALT/SAND STORAGE  
**Facility Condition Index:** 0.19 - **Fair**

**Cost Model Name:** Open Air Storage Structure  
**Address:** TH 6 - 1.75 MI So of TH286  
**City Code:** TALMOON

**Current Replacement Value:** \$56,729  
**Deferred Maintenance:** \$10,574  
**Ext. Gross Area:** 533

**Building Code:** T7915090161  
**Building Name:** TALMOON - MISC STORAGE  
**Facility Condition Index:** 0.11 - **Good**

**Cost Model Name:** Single-story Work Facility  
**Address:** TH 6 - 1.75 MI So of TH286  
**City Code:** TALMOON

**Current Replacement Value:** \$92,686  
**Deferred Maintenance:** \$10,453  
**Ext. Gross Area:** 560

**Site: T791B20120 - BIG FALLS - LOADING SITE**

**Building Code:** T7915020120  
**Building Name:** BIG FALLS - SALT/SAND STORAGE  
**Facility Condition Index:** 0.13 - **Good**

**Cost Model Name:** Open Air Storage Structure  
**Address:** 7515 COUNTY ROAD 13  
**City Code:** BIG FALLS

**Current Replacement Value:** \$319,100  
**Deferred Maintenance:** \$40,749  
**Ext. Gross Area:** 2,528

**Site: T791B20121 - KINMOUNT - LOADING SITE**

**Building Code:** T7915020121  
**Building Name:** KINMOUNT - SALT/SAND STORAGE  
**Facility Condition Index:** 0.10 - **Good**

**Cost Model Name:** Open Air Storage Structure  
**Address:** TH 53 & Sheep Ranch Road  
**City Code:** ORR

**Current Replacement Value:** \$356,544  
**Deferred Maintenance:** \$36,889  
**Ext. Gross Area:** 2,496

**Site: T791B20122 - BIWABIK - LOADING SITE**

**Building Code:** T7915020122  
**Building Name:** BIWABIK - SALT/SAND STORAGE  
**Facility Condition Index:** 0.25 - **Fair**

**Cost Model Name:** Open Air Storage Structure  
**Address:** 600 1st St So  
**City Code:** BIWABIK

**Current Replacement Value:** \$185,651  
**Deferred Maintenance:** \$45,551  
**Ext. Gross Area:** 1,522

**Site: T791B20132 - ELY - LOADING SITE**

**Building Code:** T7915020132  
**Building Name:** ELY - SALT/SAND STORAGE  
**Facility Condition Index:** 0.07 - **Good**

**Cost Model Name:** Open Air Storage Structure  
**Address:** 2210 SHERIDAN ST E  
**City Code:** ELY

**Current Replacement Value:** \$167,946  
**Deferred Maintenance:** \$10,979  
**Ext. Gross Area:** 12,000

**Site: T791B90110 - HIBBING - STORAGE SITE**

**Building Code:** T7915020113  
**Building Name:** HIBBING - SALT/SAND STORAGE  
**Facility Condition Index:** 0.32 - **Poor**

**Cost Model Name:** Open Air Storage Structure  
**Address:** 3801 Marksmanship Center Road  
**City Code:** HIBBING

**Current Replacement Value:** \$307,148  
**Deferred Maintenance:** \$99,328  
**Ext. Gross Area:** 2,528

**Building Code:** T7915090110  
**Building Name:** HIBBING - STORAGE FACILITY  
**Facility Condition Index:** 0.18 - **Fair**

**Cost Model Name:** Butler-style Warehouse Building  
**Address:** 3801 Marksmanship Center Road  
**City Code:** HIBBING

**Current Replacement Value:** \$1,657,457  
**Deferred Maintenance:** \$290,113  
**Ext. Gross Area:** 10,353

**Building Code:** T7915090139  
**Building Name:** HIBBING - MISC STORAGE  
**Facility Condition Index:** 0.17 - **Fair**

**Cost Model Name:** Butler-style Warehouse Building  
**Address:** 3801 Marksmanship Center Road  
**City Code:** HIBBING

**Current Replacement Value:** \$410,884  
**Deferred Maintenance:** \$69,285  
**Ext. Gross Area:** 2,721

**Site: T791B90112 - COOK - TRUCK STATION**

**Building Code:** T7915020109  
**Building Name:** COOK - SALT/SAND STORAGE  
**Facility Condition Index:** 0.21 - **Fair**

**Cost Model Name:** Open Air Storage Structure  
**Address:** 305 River Street  
**City Code:** COOK

**Current Replacement Value:** \$291,275  
**Deferred Maintenance:** \$61,865  
**Ext. Gross Area:** 2,528



**Building Code:** T7915090112  
**Building Name:** COOK - TRUCK STATION  
**Facility Condition Index:** 0.19 - **Fair**

**Cost Model Name:** Butler-style Warehouse Building  
**Address:** 305 South River Street  
**City Code:** COOK

**Current Replacement Value:** \$1,219,005  
**Deferred Maintenance:** \$229,318  
**Ext. Gross Area:** 6,658

**Building Code:** T7915090145  
**Building Name:** COOK - UHS BUILDING  
**Facility Condition Index:** 0.21 - **Fair**

**Cost Model Name:** Single-story Work Facility  
**Address:** 305 South River Street  
**City Code:** COOK

**Current Replacement Value:** \$238,575  
**Deferred Maintenance:** \$49,573  
**Ext. Gross Area:** 1,590

**Site: T791B90122 - ELY - TRUCK STATION**

**Building Code:** T7915020123  
**Building Name:** ELY - SALT/SAND STORAGE  
**Facility Condition Index:** 0.38 - **Poor**

**Cost Model Name:** Open Air Storage Structure  
**Address:** 2100 East Sheridan Street  
**City Code:** ELY

**Current Replacement Value:** \$183,695  
**Deferred Maintenance:** \$69,086  
**Ext. Gross Area:** 1,852

**Building Code:** T7915090122  
**Building Name:** ELY - TRUCK STATION  
**Facility Condition Index:** 0.19 - **Fair**

**Cost Model Name:** Butler-style Warehouse Building  
**Address:** 2100 East Sheridan Street  
**City Code:** ELY

**Current Replacement Value:** \$805,543  
**Deferred Maintenance:** \$156,271  
**Ext. Gross Area:** 3,778

**Building Code:** T7915090146  
**Building Name:** ELY - MISC STORAGE  
**Facility Condition Index:** 0.14 - **Good**

**Cost Model Name:** Single-story Work Facility  
**Address:** 2100 East Sheridan Street  
**City Code:** ELY

**Current Replacement Value:** \$135,249  
**Deferred Maintenance:** \$18,940  
**Ext. Gross Area:** 1,003

**Site: T791B90123 - VIRGINIA - HEADQUARTERS**

**Building Code:** T7915020118  
**Building Name:** VIRGINIA - SALT/SAND STORAGE  
**Facility Condition Index:** 0.21 - **Fair**

**Cost Model Name:** Open Air Storage Structure  
**Address:** 101 N Hoover Road  
**City Code:** VIRGINIA

**Current Replacement Value:** \$611,702  
**Deferred Maintenance:** \$128,390  
**Ext. Gross Area:** 5,011

**Building Code:** T7915090102  
**Building Name:** VIRGINIA - MISC STORAGE  
**Facility Condition Index:** 0.11 - **Good**

**Cost Model Name:** Open Air Storage Structure  
**Address:** 101 N Hoover Road  
**City Code:** VIRGINIA

**Current Replacement Value:** \$68,990  
**Deferred Maintenance:** \$7,596  
**Ext. Gross Area:** 540

**Building Code:** T7915090123  
**Building Name:** VIRGINIA - MAINTENANCE HEADQUARTERS  
**Facility Condition Index:** 0.31 - **Poor**

**Cost Model Name:** Joint Office/Warehouse Facility  
**Address:** 101 N Hoover Road  
**City Code:** VIRGINIA

**Current Replacement Value:** \$29,831,700  
**Deferred Maintenance:** \$9,207,933  
**Ext. Gross Area:** 81,823

**Building Code:** T7915090127  
**Building Name:** VIRGINIA - MISC STORAGE  
**Facility Condition Index:** 0.38 - **Poor**

**Cost Model Name:** Butler-style Warehouse Building  
**Address:** 101 N Hoover Road  
**City Code:** VIRGINIA

**Current Replacement Value:** \$184,632  
**Deferred Maintenance:** \$70,171  
**Ext. Gross Area:** 1,537

**Building Code:** T7915090134  
**Building Name:** VIRGINIA - MISC STORAGE  
**Facility Condition Index:** 0.44 - **Poor**

**Cost Model Name:** Single-story Work Facility  
**Address:** 101 N Hoover Road  
**City Code:** VIRGINIA

**Current Replacement Value:** \$39,966  
**Deferred Maintenance:** \$17,593  
**Ext. Gross Area:** 502

**Building Code:** T7915090138  
**Building Name:** VIRGINIA - UHS BUILDING  
**Facility Condition Index:** 0.34 - **Poor**

**Building Code:** T7915090142  
**Building Name:** VIRGINIA - MISC STORAGE  
**Facility Condition Index:** 0.48 - **Poor**

**Building Code:** T7915090149  
**Building Name:** VIRGINIA - UHS BUILDING  
**Facility Condition Index:** 0.16 - **Fair**

**Building Code:** T7915090159  
**Building Name:** VIRGINIA - BRINE BUILDING  
**Facility Condition Index:** 0.12 - **Good**

**Building Code:** T7915090160  
**Building Name:** VIRGINIA - UHS BUILDING  
**Facility Condition Index:** 0.10 - **Good**

**Cost Model Name:** Butler-style Warehouse Building  
**Address:** 101 N Hoover Road  
**City Code:** VIRGINIA

**Cost Model Name:** Single-story Work Facility  
**Address:** 101 N Hoover Road  
**City Code:** VIRGINIA

**Cost Model Name:** Butler-style Warehouse Building  
**Address:** 101 N Hoover Road  
**City Code:** VIRGINIA

**Cost Model Name:** Butler-style Warehouse Building  
**Address:** 101 N Hoover Road  
**City Code:** VIRGINIA

**Cost Model Name:** Butler-style Warehouse Building  
**Address:** 101 N Hoover Road  
**City Code:** VIRGINIA

**Current Replacement Value:** \$395,815  
**Deferred Maintenance:** \$136,061  
**Ext. Gross Area:** 2,875

**Current Replacement Value:** \$68,741  
**Deferred Maintenance:** \$33,311  
**Ext. Gross Area:** 780

**Current Replacement Value:** \$1,109,816  
**Deferred Maintenance:** \$175,648  
**Ext. Gross Area:** 7,414

**Current Replacement Value:** \$123,796  
**Deferred Maintenance:** \$15,460  
**Ext. Gross Area:** 619

**Current Replacement Value:** \$637,784  
**Deferred Maintenance:** \$64,596  
**Ext. Gross Area:** 5,261

**Site: T791B90133 - LITTLEFORK - TRUCK STATION**

**Building Code:** T7915020124  
**Building Name:** LITTLEFORK - SALT/SAND STORAGE  
**Facility Condition Index:** 0.17 - **Fair**

**Building Code:** T7915090133  
**Building Name:** LITTLEFORK - TRUCK STATION  
**Facility Condition Index:** 0.19 - **Fair**

**Building Code:** T7915090154  
**Building Name:** LITTLEFORK - MISC STORAGE  
**Facility Condition Index:** 0.20 - **Fair**

**Cost Model Name:** Open Air Storage Structure  
**Address:** 4892 Co Rd 22  
**City Code:** LITTLEFORK

**Cost Model Name:** Butler-style Warehouse Building  
**Address:** 4892 Co Rd 22  
**City Code:** LITTLEFORK

**Cost Model Name:** Butler-style Warehouse Building  
**Address:** 4892 Co Rd 22  
**City Code:** LITTLEFORK

**Current Replacement Value:** \$377,621  
**Deferred Maintenance:** \$63,988  
**Ext. Gross Area:** 2,568

**Current Replacement Value:** \$1,463,246  
**Deferred Maintenance:** \$275,674  
**Ext. Gross Area:** 6,637

**Current Replacement Value:** \$224,665  
**Deferred Maintenance:** \$45,489  
**Ext. Gross Area:** 1,360

**Site: T791B90140 - INTERNATIONAL FALLS - TRUCK STATION**

**Building Code:** T7915020115  
**Building Name:** INTERNATIONAL FALLS-SALT/SAND STRG  
**Facility Condition Index:** 0.17 - **Fair**

**Building Code:** T7915020133  
**Building Name:** INTERNATIONAL FALLS -SALT/SAND STRG  
**Facility Condition Index:** 0.02 - **Excellent**

**Cost Model Name:** Open Air Storage Structure  
**Address:** 2407 HIGHWAY 332 SOUTH  
**City Code:** INTL. FALLS

**Cost Model Name:** Fabric Structure  
**Address:** 2407 HIGHWAY 332 SOUTH  
**City Code:** INTL. FALLS

**Current Replacement Value:** \$211,547  
**Deferred Maintenance:** \$35,368  
**Ext. Gross Area:** 1,852

**Current Replacement Value:** \$484,928  
**Deferred Maintenance:** \$9,699  
**Ext. Gross Area:** 6,365

**Building Code:** T7915090144  
**Building Name:** INTERNATIONAL FALLS - MISC STORAGE  
**Facility Condition Index:** 0.16 - **Fair**

**Building Code:** T7915090148  
**Building Name:** INTERNATIONAL FALLS - MISC STORAGE  
**Facility Condition Index:** 0.16 - **Fair**

**Building Code:** T7915090168  
**Building Name:** INTERNATIONAL FALLS - TRUCK STATION  
**Facility Condition Index:** 0.03 - **Excellent**

**Building Code:** T7915090170  
**Building Name:** INTERNATIONAL FALLS - BRINE BLDG  
**Facility Condition Index:** 0.32 - **Poor**

**Cost Model Name:** Single-story Work Facility  
**Address:** 2407 HIGHWAY 332 SOUTH  
**City Code:** INTL. FALLS

**Cost Model Name:** Single-story Work Facility  
**Address:** 2407 HIGHWAY 332 SOUTH  
**City Code:** INTL. FALLS

**Cost Model Name:** Butler-style Warehouse Building  
**Address:** 2407 HIGHWAY 332 SOUTH  
**City Code:** INTL. FALLS

**Cost Model Name:** Utility Shed  
**Address:** 2407 HIGHWAY 332 SOUTH  
**City Code:** INTL. FALLS

**Current Replacement Value:** \$156,634  
**Deferred Maintenance:** \$24,517  
**Ext. Gross Area:** 1,070

**Current Replacement Value:** \$137,911  
**Deferred Maintenance:** \$21,893  
**Ext. Gross Area:** 893

**Current Replacement Value:** \$2,618,014  
**Deferred Maintenance:** \$88,203  
**Ext. Gross Area:** 8,862

**Current Replacement Value:** \$67,225  
**Deferred Maintenance:** \$21,401  
**Ext. Gross Area:** 117

**Site: T791B90143 - GRAND RAPIDS - TRUCK STATION**

**Building Code:** T7915020119  
**Building Name:** GRAND RAPIDS - SALT/SAND STORAGE  
**Facility Condition Index:** 0.17 - **Fair**

**Building Code:** T7915020131  
**Building Name:** GRAND RAPIDS - SALT/SAND STORAGE  
**Facility Condition Index:** 0.21 - **Fair**

**Building Code:** T7915090130  
**Building Name:** GRAND RAPIDS - MISC STORAGE  
**Facility Condition Index:** 0.30 - **Poor**

**Building Code:** T7915090143  
**Building Name:** GRAND RAPIDS - TRUCK STATION  
**Facility Condition Index:** 0.15 - **Good**

**Building Code:** T7915090152  
**Building Name:** GRAND RAPIDS - BRINE BUILDING  
**Facility Condition Index:** 0.13 - **Good**

**Building Code:** T7915090153  
**Building Name:** GRAND RAPIDS - UHS BUILDING  
**Facility Condition Index:** 0.17 - **Fair**

**Cost Model Name:** Open Air Storage Structure  
**Address:** 2606 Hwy 2 East  
**City Code:** GRAND RAPIDS

**Cost Model Name:** Fabric Structure  
**Address:** 2606 Hwy 2 East  
**City Code:** GRAND RAPIDS

**Cost Model Name:** Single-story Work Facility  
**Address:** 2606 Hwy 2 East  
**City Code:** GRAND RAPIDS

**Cost Model Name:** Butler-style Warehouse Building  
**Address:** 2606 Hwy 2 East  
**City Code:** GRAND RAPIDS

**Cost Model Name:** Single-story Work Facility  
**Address:** 2606 Hwy 2 East  
**City Code:** GRAND RAPIDS

**Cost Model Name:** Butler-style Warehouse Building  
**Address:** 2606 Hwy 2 East  
**City Code:** GRAND RAPIDS

**Current Replacement Value:** \$313,256  
**Deferred Maintenance:** \$52,247  
**Ext. Gross Area:** 2,528

**Current Replacement Value:** \$918,287  
**Deferred Maintenance:** \$195,818  
**Ext. Gross Area:** 12,601

**Current Replacement Value:** \$52,303  
**Deferred Maintenance:** \$15,778  
**Ext. Gross Area:** 432

**Current Replacement Value:** \$3,697,226  
**Deferred Maintenance:** \$540,080  
**Ext. Gross Area:** 17,668

**Current Replacement Value:** \$84,106  
**Deferred Maintenance:** \$11,177  
**Ext. Gross Area:** 576

**Current Replacement Value:** \$608,854  
**Deferred Maintenance:** \$104,027  
**Ext. Gross Area:** 4,992

**Site: T791B90155 - HIBBING - TRUCK STATION**

**Building Code:** T7915020127  
**Building Name:** HIBBING - SALT/SAND STORAGE  
**Facility Condition Index:** 0.15 - **Fair**

**Building Code:** T7915020128  
**Building Name:** HIBBING - SALT/SAND STORAGE  
**Facility Condition Index:** 0.14 - **Good**

**Building Code:** T7915090155  
**Building Name:** HIBBING - TRUCK STATION  
**Facility Condition Index:** 0.13 - **Good**

**Building Code:** T7915090162  
**Building Name:** HIBBING - UHS BUILDING  
**Facility Condition Index:** 0.07 - **Good**

**Cost Model Name:** Open Air Storage Structure  
**Address:** 1425 East 23rd Street  
**City Code:** HIBBING

**Cost Model Name:** Open Air Storage Structure  
**Address:** 1425 East 23rd Street  
**City Code:** HIBBING

**Cost Model Name:** Butler-style Warehouse Building  
**Address:** 1425 East 23rd Street  
**City Code:** HIBBING

**Cost Model Name:** Butler-style Warehouse Building  
**Address:** 1425 East 23rd Street  
**City Code:** HIBBING

**Current Replacement Value:** \$1,307,498  
**Deferred Maintenance:** \$198,389  
**Ext. Gross Area:** 5,163

**Current Replacement Value:** \$334,375  
**Deferred Maintenance:** \$46,133  
**Ext. Gross Area:** 2,706

**Current Replacement Value:** \$4,514,175  
**Deferred Maintenance:** \$607,977  
**Ext. Gross Area:** 51,214

**Current Replacement Value:** \$581,494  
**Deferred Maintenance:** \$38,016  
**Ext. Gross Area:** 4,416

**Site: T791B90156 - DEER LAKE - TRUCK STATION**

**Building Code:** T7915020126  
**Building Name:** DEER LAKE - SALT/SAND STORAGE  
**Facility Condition Index:** 0.06 - **Good**

**Building Code:** T7915090156  
**Building Name:** DEER LAKE - TRUCK STATION  
**Facility Condition Index:** 0.09 - **Good**

**Building Code:** T7915090157  
**Building Name:** DEER LAKE - POLE STORAGE BLDG  
**Facility Condition Index:** 0.05 - **Excellent**

**Building Code:** T7915090171  
**Building Name:** DEER LAKE - BRINE BUILDING  
**Facility Condition Index:** 0.02 - **Excellent**

**Cost Model Name:** Open Air Storage Structure  
**Address:** 27267 State Highway 1  
**City Code:** EFFIE

**Cost Model Name:** Butler-style Warehouse Building  
**Address:** 27267 State Hwy 1  
**City Code:** EFFIE

**Cost Model Name:** Butler-style Warehouse Building  
**Address:** 27267 State Highway 1  
**City Code:** EFFIE

**Cost Model Name:** Utility Shed  
**Address:** 27267 State Hwy 1  
**City Code:** EFFIE

**Current Replacement Value:** \$778,072  
**Deferred Maintenance:** \$44,558  
**Ext. Gross Area:** 5,417

**Current Replacement Value:** \$1,674,670  
**Deferred Maintenance:** \$149,555  
**Ext. Gross Area:** 6,823

**Current Replacement Value:** \$384,002  
**Deferred Maintenance:** \$18,594  
**Ext. Gross Area:** 2,400

**Current Replacement Value:** \$64,303  
**Deferred Maintenance:** \$1,286  
**Ext. Gross Area:** 117

**Site: T791BR406917 - ANCHOR LAKE - REST AREA TIC**

**Building Code:** T7915095161  
**Building Name:** ANCHOR LAKE - REST AREA TIC  
**Facility Condition Index:** 0.22 - **Fair**

**Building Code:** T7915095180  
**Building Name:** ANCHOR LAKE - RA MISC STORAGE  
**Facility Condition Index:** 0.13 - **Good**

**Cost Model Name:** Single-story Office/Public Access Facility  
**Address:** 2702 Highway 53  
**City Code:** EVELETH

**Cost Model Name:** Single-story Work Facility  
**Address:** 2702 Highway 53  
**City Code:** EVELETH

**Current Replacement Value:** \$1,026,495  
**Deferred Maintenance:** \$222,010  
**Ext. Gross Area:** 3,867

**Current Replacement Value:** \$35,376  
**Deferred Maintenance:** \$4,659  
**Ext. Gross Area:** 256

**Site: T792A20311 - WASKISH - LOADING SITE**

**Building Code:** T7920020311  
**Building Name:** WASHKISH - SALT/SAND STORAGE  
**Facility Condition Index:** 0.18 - Fair

**Cost Model Name:** Open Air Storage Structure  
**Address:** 51139 HWY 72 NE  
**City Code:** KELLIHER

**Current Replacement Value:** \$269,577  
**Deferred Maintenance:** \$48,939  
**Ext. Gross Area:** 4,985

**Site: T792A20317 - LOMAN PIT - LOADING SITE**

**Building Code:** T7920020317  
**Building Name:** LOMAN PIT - SALT/SAND STORAGE  
**Facility Condition Index:** 0.22 - Fair

**Cost Model Name:** Open Air Storage Structure  
**Address:** 7602 MN-11  
**City Code:** LOMAN

**Current Replacement Value:** \$162,229  
**Deferred Maintenance:** \$35,207  
**Ext. Gross Area:** 1,008

**Site: T792A20318 - LAKE ITASCA - LOADING SITE**

**Building Code:** T7920020318  
**Building Name:** LAKE ITASCA - SALT/SAND STORAGE  
**Facility Condition Index:** 0.22 - Fair

**Cost Model Name:** Open Air Storage Structure  
**Address:** 16379 CR 108  
**City Code:** LAKE ITASCA

**Current Replacement Value:** \$447,384  
**Deferred Maintenance:** \$99,360  
**Ext. Gross Area:** 3,757

**Site: T792A20518 - WARROAD - LOADING SITE**

**Building Code:** T7925020518  
**Building Name:** WARROAD - SALT/SAND STORAGE  
**Facility Condition Index:** 0.08 - Good

**Cost Model Name:** Open Air Storage Structure  
**Address:** 210 EAST GARFIELD  
**City Code:** WARROAD

**Current Replacement Value:** \$180,706  
**Deferred Maintenance:** \$14,425  
**Ext. Gross Area:** 1,852

**Site: T792A20521 - GREENBUSH - LOADING SITE**

**Building Code:** T7925020521  
**Building Name:** GREENBUSH - SALT/SAND STORAGE  
**Facility Condition Index:** 0.08 - Good

**Cost Model Name:** Open Air Storage Structure  
**Address:** 234 Co Rd 4  
**City Code:** GREENBUSH

**Current Replacement Value:** \$165,571  
**Deferred Maintenance:** \$12,911  
**Ext. Gross Area:** 1,852

**Site: T792A20522 - CROOKSTON - CITY SITE**

**Building Code:** T7925020522  
**Building Name:** CROOKSTON - SALT/SAND STRG  
**Facility Condition Index:** 0.21 - Fair

**Cost Model Name:** Fabric Structure  
**Address:** 319 3RD AVENUE SOUTH  
**City Code:** CROOKSTON

**Current Replacement Value:** \$773,299  
**Deferred Maintenance:** \$160,683  
**Ext. Gross Area:** 10,000

**Site: T792A90308 - BAUDETTE - TRUCK STATION**

**Building Code:** T7920020304  
**Building Name:** BAUDETTE - SALT/SAND STORAGE  
**Facility Condition Index:** 0.11 - Good

**Cost Model Name:** Open Air Storage Structure  
**Address:** 504 Main Street E  
**City Code:** BAUDETTE

**Current Replacement Value:** \$129,682  
**Deferred Maintenance:** \$13,804  
**Ext. Gross Area:** 1,037

**Building Code:** T7920020312  
**Building Name:** BAUDETTE - SALT/SAND STORAGE  
**Facility Condition Index:** 0.09 - Good

**Cost Model Name:** Open Air Storage Structure  
**Address:** 504 Main Street E  
**City Code:** BAUDETTE

**Current Replacement Value:** \$175,452  
**Deferred Maintenance:** \$16,445  
**Ext. Gross Area:** 1,037

**Building Code:** T7920020321  
**Building Name:** BAUDETTE - SALT/SAND STORAGE  
**Facility Condition Index:** 0.08 - **Good**

**Building Code:** T7920090312  
**Building Name:** BAUDETTE - MISC STORAGE  
**Facility Condition Index:** 0.11 - **Good**

**Building Code:** T7920090332  
**Building Name:** BAUDETTE - UHS BUILDING  
**Facility Condition Index:** 0.18 - **Fair**

**Building Code:** T7920090339  
**Building Name:** BAUDETTE - TRUCK STATION  
**Facility Condition Index:** 0.05 - **Good**

**Cost Model Name:** Open Air Storage Structure  
**Address:** 504 Main Street E  
**City Code:** BAUDETTE

**Cost Model Name:** Single-story Work Facility  
**Address:** 504 Main Street E  
**City Code:** BAUDETTE

**Cost Model Name:** Butler-style Warehouse Building  
**Address:** 504 Main Street E  
**City Code:** BAUDETTE

**Cost Model Name:** Butler-style Warehouse Building  
**Address:** 504 Main Street E  
**City Code:** BAUDETTE

**Current Replacement Value:** \$556,242  
**Deferred Maintenance:** \$46,831  
**Ext. Gross Area:** 5,589

**Current Replacement Value:** \$121,902  
**Deferred Maintenance:** \$13,420  
**Ext. Gross Area:** 532

**Current Replacement Value:** \$431,750  
**Deferred Maintenance:** \$78,723  
**Ext. Gross Area:** 2,586

**Current Replacement Value:** \$1,978,451  
**Deferred Maintenance:** \$108,770  
**Ext. Gross Area:** 8,017

**Site: T792A90316 - WALKER - TRUCK STATION**

**Building Code:** T7920020322  
**Building Name:** WALKER - SALT/SAND STORAGE  
**Facility Condition Index:** 0.02 - **Excellent**

**Building Code:** T7920090333  
**Building Name:** WALKER - UHS BUILDING  
**Facility Condition Index:** 0.04 - **Excellent**

**Building Code:** T7920090342  
**Building Name:** WALKER - TRUCK STATION  
**Facility Condition Index:** 0.02 - **Excellent**

**Building Code:** T7920090345  
**Building Name:** WALKER - BRINE BLDG  
**Facility Condition Index:** 0.02 - **Excellent**

**Building Code:** T7920090346  
**Building Name:** WALKER - CVRD STORAGE BINS  
**Facility Condition Index:** 0.02 - **Excellent**

**Cost Model Name:** Fabric Structure  
**Address:** 8005 Sautbine Road NW  
**City Code:** WALKER

**Cost Model Name:** Butler-style Warehouse Building  
**Address:** 8005 Sautbine Road NW  
**City Code:** WALKER

**Cost Model Name:** Butler-style Warehouse Building  
**Address:** 8005 Sautbine Road NW  
**City Code:** WALKER

**Cost Model Name:** Single-story Work Facility  
**Address:** 8005 Sautbine Road NW  
**City Code:** WALKER

**Cost Model Name:** Open Air Storage Structure  
**Address:** 8005 Sautbine Road NW  
**City Code:** WALKER

**Current Replacement Value:** \$630,377  
**Deferred Maintenance:** \$12,608  
**Ext. Gross Area:** 8,786

**Current Replacement Value:** \$400,463  
**Deferred Maintenance:** \$16,959  
**Ext. Gross Area:** 3,098

**Current Replacement Value:** \$2,725,652  
**Deferred Maintenance:** \$54,513  
**Ext. Gross Area:** 11,454

**Current Replacement Value:** \$134,715  
**Deferred Maintenance:** \$2,694  
**Ext. Gross Area:** 720

**Current Replacement Value:** \$141,064  
**Deferred Maintenance:** \$2,821  
**Ext. Gross Area:** 1,488

**Site: T792A90317 - BAGLEY - TRUCK STATION**

**Building Code:** T7920020307  
**Building Name:** BAGLEY - SALT/SAND STORAGE  
**Facility Condition Index:** 0.09 - **Good**

**Cost Model Name:** Open Air Storage Structure  
**Address:** 20602 US 2  
**City Code:** BAGLEY

**Current Replacement Value:** \$97,537  
**Deferred Maintenance:** \$9,043  
**Ext. Gross Area:** 1,037



**Building Code:** T7920020315  
**Building Name:** BAGLEY - SALT/SAND STORAGE  
**Facility Condition Index:** 0.08 - **Good**

**Building Code:** T7920090317  
**Building Name:** BAGLEY - STORAGE FACILITY  
**Facility Condition Index:** 0.16 - **Fair**

**Building Code:** T7920090324  
**Building Name:** BAGLEY - UHS BUILDING  
**Facility Condition Index:** 0.14 - **Good**

**Building Code:** T7920090340  
**Building Name:** BAGLEY TRUCK STATION  
**Facility Condition Index:** 0.03 - **Excellent**

**Cost Model Name:** Open Air Storage Structure  
**Address:** 20602 US 2  
**City Code:** BAGLEY

**Cost Model Name:** Butler-style Warehouse Building  
**Address:** 20602 US 2  
**City Code:** BAGLEY

**Cost Model Name:** Butler-style Warehouse Building  
**Address:** 20602 US 2  
**City Code:** BAGLEY

**Cost Model Name:** Butler-style Warehouse Building  
**Address:** 20602 US 2  
**City Code:** BAGLEY

**Current Replacement Value:** \$402,943  
**Deferred Maintenance:** \$32,684  
**Ext. Gross Area:** 3,424

**Current Replacement Value:** \$1,071,328  
**Deferred Maintenance:** \$173,056  
**Ext. Gross Area:** 4,944

**Current Replacement Value:** \$251,306  
**Deferred Maintenance:** \$35,892  
**Ext. Gross Area:** 1,793

**Current Replacement Value:** \$1,845,845  
**Deferred Maintenance:** \$50,995  
**Ext. Gross Area:** 8,798

**Site: T792A90319 - DEER RIVER - TRUCK STATION**

**Building Code:** T7920020309  
**Building Name:** DEER RIVER - SALT/SAND STORAGE  
**Facility Condition Index:** 0.21 - **Fair**

**Building Code:** T7920090319  
**Building Name:** DEER RIVER - TRUCK STATION  
**Facility Condition Index:** 0.20 - **Fair**

**Building Code:** T7920090334  
**Building Name:** DEER RIVER - UHS BUILDING  
**Facility Condition Index:** 0.18 - **Fair**

**Cost Model Name:** Open Air Storage Structure  
**Address:** 44703 Chase Lake Road  
**City Code:** DEER RIVER

**Cost Model Name:** Butler-style Warehouse Building  
**Address:** 44703 Chase Lake Road  
**City Code:** DEER RIVER

**Cost Model Name:** Butler-style Warehouse Building  
**Address:** 44703 Chase Lake Road  
**City Code:** DEER RIVER

**Current Replacement Value:** \$477,659  
**Deferred Maintenance:** \$102,660  
**Ext. Gross Area:** 5,497

**Current Replacement Value:** \$1,096,439  
**Deferred Maintenance:** \$222,362  
**Ext. Gross Area:** 5,144

**Current Replacement Value:** \$363,963  
**Deferred Maintenance:** \$64,904  
**Ext. Gross Area:** 266

**Site: T792A90323 - NORTHOME - TRUCK STATION**

**Building Code:** T7920020319  
**Building Name:** NORTHOME - SALT/SAND STORAGE  
**Facility Condition Index:** 0.13 - **Good**

**Building Code:** T7920090322  
**Building Name:** NORTHOME - UHS BUILDING  
**Facility Condition Index:** 0.24 - **Fair**

**Building Code:** T7920090323  
**Building Name:** NORTHOME - TRUCK STATION  
**Facility Condition Index:** 0.23 - **Fair**

**Cost Model Name:** Open Air Storage Structure  
**Address:** 12080 Town Road 299  
**City Code:** NORTHOME

**Cost Model Name:** Butler-style Warehouse Building  
**Address:** 12080 Town Road 299  
**City Code:** NORTHOME

**Cost Model Name:** Butler-style Warehouse Building  
**Address:** 12080 Town Road 299  
**City Code:** NORTHOME

**Current Replacement Value:** \$1,160,464  
**Deferred Maintenance:** \$154,089  
**Ext. Gross Area:** 10,106

**Current Replacement Value:** \$735,059  
**Deferred Maintenance:** \$174,052  
**Ext. Gross Area:** 4,800

**Current Replacement Value:** \$882,449  
**Deferred Maintenance:** \$203,242  
**Ext. Gross Area:** 4,283

**Site: T792A90329 - PARK RAPIDS - TRUCK STATION**

**Building Code:** T7920020302  
**Building Name:** PARK RAPIDS - SALT/SAND STORAGE  
**Facility Condition Index:** 0.11 - **Good**

**Building Code:** T7920020313  
**Building Name:** PARK RAPIDS - SALT/SAND STORAGE  
**Facility Condition Index:** 0.07 - **Good**

**Building Code:** T7920090329  
**Building Name:** PARK RAPIDS - TRUCK STATION  
**Facility Condition Index:** 0.18 - **Fair**

**Building Code:** T7920090331  
**Building Name:** PARK RAPIDS - UHS BUILDING  
**Facility Condition Index:** 0.17 - **Fair**

**Cost Model Name:** Open Air Storage Structure  
**Address:** 505 Industrial Park Road  
**City Code:** PARK RAPIDS

**Cost Model Name:** Open Air Storage Structure  
**Address:** 505 Industrial Park Road  
**City Code:** PARK RAPIDS

**Cost Model Name:** Butler-style Warehouse Building  
**Address:** 505 Industrial Park Road  
**City Code:** PARK RAPIDS

**Cost Model Name:** Butler-style Warehouse Building  
**Address:** 505 Industrial Park Road  
**City Code:** PARK RAPIDS

**Current Replacement Value:** \$114,568  
**Deferred Maintenance:** \$12,195  
**Ext. Gross Area:** 1,068

**Current Replacement Value:** \$373,903  
**Deferred Maintenance:** \$27,011  
**Ext. Gross Area:** 3,008

**Current Replacement Value:** \$1,401,635  
**Deferred Maintenance:** \$252,594  
**Ext. Gross Area:** 7,618

**Current Replacement Value:** \$572,869  
**Deferred Maintenance:** \$97,572  
**Ext. Gross Area:** 4,800

**Site: T792A90330 - BEMIDJI - HEADQUARTERS**

**Building Code:** T7920020320  
**Building Name:** BEMIDJI - SALT/SAND STORAGE  
**Facility Condition Index:** 0.14 - **Good**

**Building Code:** T7920090330  
**Building Name:** BEMIDJI - HEADQUARTERS  
**Facility Condition Index:** 0.08 - **Good**

**Building Code:** T7920090335  
**Building Name:** BEMIDJI - POLE STORAGE  
**Facility Condition Index:** 0.12 - **Good**

**Building Code:** T7920090336  
**Building Name:** BEMIDJI - POLE STORAGE  
**Facility Condition Index:** 0.15 - **Fair**

**Building Code:** T7920090337  
**Building Name:** BEMIDJI - HAZARD MATL STORAGE  
**Facility Condition Index:** 0.33 - **Poor**

**Building Code:** T7920090338  
**Building Name:** BEMIDJI - MISC STORAGE  
**Facility Condition Index:** 0.05 - **Excellent**

**Building Code:** T7920090341  
**Building Name:** BEMIDJI - POLE STORAGE  
**Facility Condition Index:** 0.02 - **Excellent**

**Cost Model Name:** Open Air Storage Structure  
**Address:** 3920 Hwy 2 West  
**City Code:** BEMIDJI

**Cost Model Name:** Joint Office/Warehouse Facility  
**Address:** 3920 Hwy 2 West  
**City Code:** BEMIDJI

**Cost Model Name:** Butler-style Warehouse Building  
**Address:** 3920 Hwy 2 West  
**City Code:** BEMIDJI

**Cost Model Name:** Butler-style Warehouse Building  
**Address:** 3920 Hwy 2 West  
**City Code:** BEMIDJI

**Cost Model Name:** Utility Shed  
**Address:** 3920 Hwy 2 West  
**City Code:** BEMIDJI

**Cost Model Name:** Open Air Storage Structure  
**Address:** 3920 Hwy 2 West  
**City Code:** BEMIDJI

**Cost Model Name:** Butler-style Warehouse Building  
**Address:** 3920 Hwy 2 West  
**City Code:** BEMIDJI

**Current Replacement Value:** \$1,210,374  
**Deferred Maintenance:** \$174,231  
**Ext. Gross Area:** 9,382

**Current Replacement Value:** \$34,534,809  
**Deferred Maintenance:** \$2,686,882  
**Ext. Gross Area:** 113,625

**Current Replacement Value:** \$1,175,092  
**Deferred Maintenance:** \$141,683  
**Ext. Gross Area:** 8,064

**Current Replacement Value:** \$1,527,068  
**Deferred Maintenance:** \$234,109  
**Ext. Gross Area:** 8,064

**Current Replacement Value:** \$152,954  
**Deferred Maintenance:** \$50,475  
**Ext. Gross Area:** 384

**Current Replacement Value:** \$485,914  
**Deferred Maintenance:** \$23,798  
**Ext. Gross Area:** 3,906

**Current Replacement Value:** \$1,259,713  
**Deferred Maintenance:** \$25,194  
**Ext. Gross Area:** 7,300

**Site: T792A90511 - WARREN - TRUCK STATION**

**Building Code:** T7925020502  
**Building Name:** WARREN - SALT/SAND STORAGE  
**Facility Condition Index:** 0.07 - **Good**

**Cost Model Name:** Open Air Storage Structure  
**Address:** 417 South Main Street  
**City Code:** WARREN

**Current Replacement Value:** \$250,661  
**Deferred Maintenance:** \$18,009  
**Ext. Gross Area:** 2,100

**Building Code:** T7925020526  
**Building Name:** WARREN - SALT/SAND STORAGE  
**Facility Condition Index:** 0.47 - **Poor**

**Cost Model Name:** Fabric Structure  
**Address:** 417 South Main Street  
**City Code:** WARREN

**Current Replacement Value:** \$274,272  
**Deferred Maintenance:** \$128,516  
**Ext. Gross Area:** 3,615

**Building Code:** T7925090514  
**Building Name:** WARREN - MISC STORAGE  
**Facility Condition Index:** 0.69 - **Crisis**

**Cost Model Name:** Utility Shed  
**Address:** 417 South Main Street  
**City Code:** WARREN

**Current Replacement Value:** \$36,869  
**Deferred Maintenance:** \$25,596  
**Ext. Gross Area:** 280

**Building Code:** T7925090544  
**Building Name:** WARREN - TRUCK STATION  
**Facility Condition Index:** 0.03 - **Excellent**

**Cost Model Name:** Butler-style Warehouse Building  
**Address:** 417 South Main Street  
**City Code:** WARREN

**Current Replacement Value:** \$1,530,580  
**Deferred Maintenance:** \$48,857  
**Ext. Gross Area:** 7,260

**Site: T792A90516 - HALLOCK - TRUCK STATION**

**Building Code:** T7925020520  
**Building Name:** HALLOCK - SALT/SAND STORAGE  
**Facility Condition Index:** 0.07 - **Good**

**Cost Model Name:** Open Air Storage Structure  
**Address:** 307 SOUTH COLUMBUS AVENUE  
**City Code:** HALLOCK

**Current Replacement Value:** \$610,125  
**Deferred Maintenance:** \$44,977  
**Ext. Gross Area:** 3,162

**Building Code:** T7925090516  
**Building Name:** HALLOCK - TRUCK STATION  
**Facility Condition Index:** 0.13 - **Good**

**Cost Model Name:** Butler-style Warehouse Building  
**Address:** 307 SOUTH COLUMBUS AVENUE  
**City Code:** HALLOCK

**Current Replacement Value:** \$1,221,633  
**Deferred Maintenance:** \$155,829  
**Ext. Gross Area:** 6,056

**Building Code:** T7925090542  
**Building Name:** HALLOCK - UHS BUILDING  
**Facility Condition Index:** 0.06 - **Good**

**Cost Model Name:** Butler-style Warehouse Building  
**Address:** 307 SOUTH COLUMBUS AVENUE  
**City Code:** HALLOCK

**Current Replacement Value:** \$346,001  
**Deferred Maintenance:** \$19,560  
**Ext. Gross Area:** 2,560

**Site: T792A90517 - ADA - TRUCK STATION**

**Building Code:** T7925020515  
**Building Name:** ADA - SALT/SAND STORAGE  
**Facility Condition Index:** 0.07 - **Good**

**Cost Model Name:** Open Air Storage Structure  
**Address:** 508 Fourth Street East  
**City Code:** ADA

**Current Replacement Value:** \$243,723  
**Deferred Maintenance:** \$16,023  
**Ext. Gross Area:** 1,855

**Building Code:** T7925020525  
**Building Name:** ADA - SALT/SAND STORAGE  
**Facility Condition Index:** 0.02 - **Excellent**

**Cost Model Name:** Fabric Structure  
**Address:** 508 Fourth Street East  
**City Code:** ADA

**Current Replacement Value:** \$349,796  
**Deferred Maintenance:** \$6,996  
**Ext. Gross Area:** 4,800

**Building Code:** T7925090517  
**Building Name:** ADA - TRUCK STATION  
**Facility Condition Index:** 0.10 - **Good**

**Cost Model Name:** Butler-style Warehouse Building  
**Address:** 508 Fourth Street East  
**City Code:** ADA

**Current Replacement Value:** \$1,051,540  
**Deferred Maintenance:** \$108,159  
**Ext. Gross Area:** 6,132

**Building Code:** T7925090534  
**Building Name:** ADA - UHS BUILDING  
**Facility Condition Index:** 0.05 - **Excellent**

**Cost Model Name:** Butler-style Warehouse Building  
**Address:** 508 Fourth Street East  
**City Code:** ADA

**Current Replacement Value:** \$333,728  
**Deferred Maintenance:** \$15,112  
**Ext. Gross Area:** 2,586

**Site: T792A90524 - ERSKINE - TRUCK STATION**

**Building Code:** T7925020504  
**Building Name:** ERSKINE - SALT/SAND STORAGE  
**Facility Condition Index:** 0.12 - **Good**

**Cost Model Name:** Open Air Storage Structure  
**Address:** 34659 Hwy 59 SE  
**City Code:** ERSKINE

**Current Replacement Value:** \$148,513  
**Deferred Maintenance:** \$18,288  
**Ext. Gross Area:** 1,852

**Building Code:** T7925020512  
**Building Name:** ERSKINE - SALT/SAND STORAGE  
**Facility Condition Index:** 0.14 - **Good**

**Cost Model Name:** Open Air Storage Structure  
**Address:** 34659 Hwy 59 SE  
**City Code:** ERSKINE

**Current Replacement Value:** \$466,347  
**Deferred Maintenance:** \$64,602  
**Ext. Gross Area:** 1,020

**Building Code:** T7925090519  
**Building Name:** ERSKINE - MISC STORAGE  
**Facility Condition Index:** 0.11 - **Good**

**Cost Model Name:** Single-story Work Facility  
**Address:** 34659 Hwy 59 SE  
**City Code:** ERSKINE

**Current Replacement Value:** \$83,223  
**Deferred Maintenance:** \$9,292  
**Ext. Gross Area:** 616

**Building Code:** T7925090524  
**Building Name:** ERSKINE - TRUCK STATION  
**Facility Condition Index:** 0.12 - **Good**

**Cost Model Name:** Butler-style Warehouse Building  
**Address:** 34659 Hwy 59 SE  
**City Code:** ERSKINE

**Current Replacement Value:** \$1,424,161  
**Deferred Maintenance:** \$172,815  
**Ext. Gross Area:** 8,871

**Building Code:** T7925090541  
**Building Name:** ERSKINE - UHS BUILDING  
**Facility Condition Index:** 0.10 - **Good**

**Cost Model Name:** Butler-style Warehouse Building  
**Address:** 34659 Hwy 59 SE  
**City Code:** ERSKINE

**Current Replacement Value:** \$489,174  
**Deferred Maintenance:** \$47,751  
**Ext. Gross Area:** 2,560

**Site: T792A90525 - DELORME - STORAGE SITE**

**Building Code:** T7925090525  
**Building Name:** DELORME - UHS BUILDING  
**Facility Condition Index:** 0.22 - **Fair**

**Cost Model Name:** Butler-style Warehouse Building  
**Address:** TH 2, 16 Mi East of Crookston  
**City Code:** RED LAKE FALLS

**Current Replacement Value:** \$383,558  
**Deferred Maintenance:** \$84,633  
**Ext. Gross Area:** 3,648

**Site: T792A90526 - KARLSTAD - TRUCK STATION**

**Building Code:** T7925020509  
**Building Name:** KARLSTAD - SALT/SAND STORAGE  
**Facility Condition Index:** 0.08 - **Good**

**Cost Model Name:** Open Air Storage Structure  
**Address:** 312 Harding Street South  
**City Code:** KARLSTAD

**Current Replacement Value:** \$126,294  
**Deferred Maintenance:** \$9,702  
**Ext. Gross Area:** 1,336

**Building Code:** T7925020516  
**Building Name:** KARLSTAD - SALT/SAND STORAGE  
**Facility Condition Index:** 0.07 - **Good**

**Cost Model Name:** Open Air Storage Structure  
**Address:** 312 Harding Street South  
**City Code:** KARLSTAD

**Current Replacement Value:** \$268,699  
**Deferred Maintenance:** \$18,920  
**Ext. Gross Area:** 2,472

**Building Code:** T7925090526  
**Building Name:** KARLSTAD - TRUCK STATION  
**Facility Condition Index:** 0.18 - **Fair**

**Cost Model Name:** Butler-style Warehouse Building  
**Address:** 312 Harding Street South  
**City Code:** KARLSTAD

**Current Replacement Value:** \$667,215  
**Deferred Maintenance:** \$120,105  
**Ext. Gross Area:** 3,699

**Building Code:** T7925090535  
**Building Name:** KARLSTAD - UHS BUILDING  
**Facility Condition Index:** 0.08 - **Good**

**Cost Model Name:** Butler-style Warehouse Building  
**Address:** 312 Harding Street South  
**City Code:** KARLSTAD

**Current Replacement Value:** \$317,634  
**Deferred Maintenance:** \$24,100  
**Ext. Gross Area:** 2,586

**Site: T792A90527 - GRYGLA - TRUCK STATION**

**Building Code:** T7925020507  
**Building Name:** GRYGLA - SALT/SAND STORAGE  
**Facility Condition Index:** 0.07 - **Good**

**Cost Model Name:** Open Air Storage Structure  
**Address:** 410 South Marshall Ave  
**City Code:** GRYGLA

**Current Replacement Value:** \$118,407  
**Deferred Maintenance:** \$7,720  
**Ext. Gross Area:** 1,190

**Building Code:** T7925020517  
**Building Name:** GRYGLA - SALT/SAND STORAGE  
**Facility Condition Index:** 0.13 - **Good**

**Cost Model Name:** Open Air Storage Structure  
**Address:** 410 South Marshall Ave  
**City Code:** GRYGLA

**Current Replacement Value:** \$256,401  
**Deferred Maintenance:** \$32,247  
**Ext. Gross Area:** 2,367

**Building Code:** T7925090523  
**Building Name:** GRYGLA - UHS BUILDING  
**Facility Condition Index:** 0.09 - **Good**

**Cost Model Name:** Single-story Work Facility  
**Address:** 410 South Marshall Ave  
**City Code:** GRYGLA

**Current Replacement Value:** \$180,887  
**Deferred Maintenance:** \$15,590  
**Ext. Gross Area:** 1,200

**Building Code:** T7925090527  
**Building Name:** GRYGLA - TRUCK STATION  
**Facility Condition Index:** 0.15 - **Good**

**Cost Model Name:** Butler-style Warehouse Building  
**Address:** 410 South Marshall Ave  
**City Code:** GRYGLA

**Current Replacement Value:** \$536,999  
**Deferred Maintenance:** \$79,441  
**Ext. Gross Area:** 4,303

**Site: T792A90528 - EAST GRAND FORKS - TRUCK STATION**

**Building Code:** T7925020510  
**Building Name:** EAST GRAND FORKS - SALT/SAND STRG  
**Facility Condition Index:** 0.11 - **Good**

**Cost Model Name:** Open Air Storage Structure  
**Address:** 2512 10th Street NE  
**City Code:** EAST GRAND FORKS

**Current Replacement Value:** \$370,338  
**Deferred Maintenance:** \$41,864  
**Ext. Gross Area:** 2,496

**Building Code:** T7925020524  
**Building Name:** EAST GRAND FORKS - SALT/SAND STRG  
**Facility Condition Index:** 0.07 - **Good**

**Cost Model Name:** Fabric Structure  
**Address:** 2512 10th Street NE  
**City Code:** EAST GRAND FORKS

**Current Replacement Value:** \$263,062  
**Deferred Maintenance:** \$19,498  
**Ext. Gross Area:** 3,615

**Building Code:** T7925090528  
**Building Name:** EAST GRAND FORKS - TRUCK STATION  
**Facility Condition Index:** 0.08 - **Good**

**Cost Model Name:** Butler-style Warehouse Building  
**Address:** 2512 10th Street NE  
**City Code:** EAST GRAND FORKS

**Current Replacement Value:** \$844,772  
**Deferred Maintenance:** \$68,437  
**Ext. Gross Area:** 4,281

**Building Code:** T7925090532  
**Building Name:** EAST GRAND FORKS - UHS BUILDING  
**Facility Condition Index:** 0.06 - **Good**

**Cost Model Name:** Butler-style Warehouse Building  
**Address:** 2512 10th Street NE  
**City Code:** EAST GRAND FORKS

**Current Replacement Value:** \$942,303  
**Deferred Maintenance:** \$58,338  
**Ext. Gross Area:** 5,632

**Site: T792A90530 - CROOKSTON - HEADQUARTERS**

**Building Code:** T7925020511  
**Building Name:** CROOKSTON - SALT/SAND STORAGE  
**Facility Condition Index:** 0.16 - **Fair**

**Cost Model Name:** Open Air Storage Structure  
**Address:** 1320 Sunflower  
**City Code:** CROOKSTON

**Current Replacement Value:** \$346,642  
**Deferred Maintenance:** \$57,160  
**Ext. Gross Area:** 2,816

**Building Code:** T7925020519  
**Building Name:** CROOKSTON - SALT/SAND STORAGE  
**Facility Condition Index:** 0.07 - **Good**

**Building Code:** T7925090500  
**Building Name:** CROOKSTON - SIGN/MAINT STORAGE  
**Facility Condition Index:** 0.23 - **Fair**

**Building Code:** T7925090501  
**Building Name:** CROOKSTON - BLDG MAINT STORAGE  
**Facility Condition Index:** 0.18 - **Fair**

**Building Code:** T7925090530  
**Building Name:** CROOKSTON - MAINT HEADQUARTERS  
**Facility Condition Index:** 0.07 - **Good**

**Building Code:** T7925090531  
**Building Name:** CROOKSTON - EQUIP/INVENTORY STORAGE  
**Facility Condition Index:** 0.14 - **Good**

**Cost Model Name:** Open Air Storage Structure  
**Address:** 1320 Sunflower  
**City Code:** CROOKSTON

**Cost Model Name:** Butler-style Warehouse Building  
**Address:** 1320 Sunflower  
**City Code:** CROOKSTON

**Cost Model Name:** Butler-style Warehouse Building  
**Address:** 1320 Sunflower  
**City Code:** CROOKSTON

**Cost Model Name:** Joint Office/Warehouse Facility  
**Address:** 1320 Sunflower  
**City Code:** CROOKSTON

**Cost Model Name:** Butler-style Warehouse Building  
**Address:** 1320 Sunflower  
**City Code:** CROOKSTON

**Current Replacement Value:** \$249,792  
**Deferred Maintenance:** \$18,176  
**Ext. Gross Area:** 2,176

**Current Replacement Value:** \$1,771,747  
**Deferred Maintenance:** \$408,209  
**Ext. Gross Area:** 10,275

**Current Replacement Value:** \$1,331,937  
**Deferred Maintenance:** \$242,698  
**Ext. Gross Area:** 7,284

**Current Replacement Value:** \$15,158,013  
**Deferred Maintenance:** \$990,969  
**Ext. Gross Area:** 25,225

**Current Replacement Value:** \$985,558  
**Deferred Maintenance:** \$140,911  
**Ext. Gross Area:** 4,480

**Site: T792A90533 - THIEF RIVER FALLS - TRUCK STATION**

**Building Code:** T7925020514  
**Building Name:** THIEF RIVER FALLS - SALT/SAND STRG  
**Facility Condition Index:** 0.12 - **Good**

**Building Code:** T7925020523  
**Building Name:** THIEF RIVER FALLS - SALT/SAND STRG  
**Facility Condition Index:** 0.07 - **Good**

**Building Code:** T7925090533  
**Building Name:** THIEF RIVER FALLS - TRUCK STATION  
**Facility Condition Index:** 0.06 - **Good**

**Building Code:** T7925090540  
**Building Name:** THIEF RIVER FALLS - EQUIP STORAGE  
**Facility Condition Index:** 0.10 - **Good**

**Building Code:** T7925090546  
**Building Name:** THIEF RIVER FALLS - UHS BUILDING  
**Facility Condition Index:** 0.02 - **Excellent**

**Cost Model Name:** Butler-style Warehouse Building  
**Address:** 248 125th Ave NE  
**City Code:** THIEF RIVER FALL

**Cost Model Name:** Fabric Structure  
**Address:** 248 125th Ave NE  
**City Code:** THIEF RIVER FALL

**Cost Model Name:** Joint Office/Warehouse Facility  
**Address:** 248 125th Ave NE  
**City Code:** THIEF RIVER FALL

**Cost Model Name:** Butler-style Warehouse Building  
**Address:** 248 125th Ave NE  
**City Code:** THIEF RIVER FALL

**Cost Model Name:** Butler-style Warehouse Building  
**Address:** 248 125th Ave NE  
**City Code:** THIEF RIVER FALL

**Current Replacement Value:** \$666,743  
**Deferred Maintenance:** \$77,947  
**Ext. Gross Area:** 5,238

**Current Replacement Value:** \$593,593  
**Deferred Maintenance:** \$43,581  
**Ext. Gross Area:** 8,403

**Current Replacement Value:** \$19,052,103  
**Deferred Maintenance:** \$1,208,696  
**Ext. Gross Area:** 68,400

**Current Replacement Value:** \$772,904  
**Deferred Maintenance:** \$77,422  
**Ext. Gross Area:** 4,800

**Current Replacement Value:** \$685,126  
**Deferred Maintenance:** \$13,703  
**Ext. Gross Area:** 5,000

**Site: T792A90536 - ROSEAU - TRUCK STATION**



**Building Code:** T7925020513  
**Building Name:** ROSEAU - SALT/SAND STORAGE  
**Facility Condition Index:** 0.06 - **Good**

**Cost Model Name:** Open Air Storage Structure  
**Address:** 1190 Center Street West  
**City Code:** ROSEAU

**Current Replacement Value:** \$607,417  
**Deferred Maintenance:** \$37,887  
**Ext. Gross Area:** 4,697

**Building Code:** T7925090536  
**Building Name:** ROSEAU - TRUCK STATION  
**Facility Condition Index:** 0.06 - **Good**

**Cost Model Name:** Butler-style Warehouse Building  
**Address:** 1190 Center Street West  
**City Code:** ROSEAU

**Current Replacement Value:** \$2,147,004  
**Deferred Maintenance:** \$132,352  
**Ext. Gross Area:** 11,415

**Building Code:** T7925090539  
**Building Name:** ROSEAU - UHS BUILDING  
**Facility Condition Index:** 0.06 - **Good**

**Cost Model Name:** Butler-style Warehouse Building  
**Address:** 1190 Center Street West  
**City Code:** ROSEAU

**Current Replacement Value:** \$486,254  
**Deferred Maintenance:** \$28,979  
**Ext. Gross Area:** 3,072

***Site: T792A90547 - THIEF RIVER FALLS 6TH ST - STORAGE SITE***

**Building Code:** T7925090547  
**Building Name:** THIEF RIVER FALLS - MISC STRG  
**Facility Condition Index:** 0.23 - **Fair**

**Cost Model Name:** Single-story Work Facility  
**Address:** 1090 6TH ST W  
**City Code:** THIEF RIVER FALL

**Current Replacement Value:** \$155,057  
**Deferred Maintenance:** \$36,100  
**Ext. Gross Area:** 1,360

***Site: T792A92042 - ERSKINE - WEIGH SCALE***

**Building Code:** T7925090537  
**Building Name:** ERSKINE - SCALE - MISC STORAGE  
**Facility Condition Index:** 0.02 - **Excellent**

**Cost Model Name:** Utility Shed  
**Address:** 23647 US HWY 2 SE  
**City Code:** ERSKINE

**Current Replacement Value:** \$13,206  
**Deferred Maintenance:** \$317  
**Ext. Gross Area:** 96

**Building Code:** T7925092042  
**Building Name:** ERSKINE - WEIGH SCALE  
**Facility Condition Index:** 0.05 - **Excellent**

**Cost Model Name:** Single-story Office/Public Access Facility  
**Address:** 23647 US HWY 2 SE  
**City Code:** ERSKINE

**Current Replacement Value:** \$1,108,573  
**Deferred Maintenance:** \$51,241  
**Ext. Gross Area:** 2,587

***Site: T792AR141102 - CASS LAKE - REST AREA***

**Building Code:** T7920095211  
**Building Name:** CASS LAKE - REST AREA TIC  
**Facility Condition Index:** 0.09 - **Good**

**Cost Model Name:** Single-story Office/Public Access Facility  
**Address:** 2 MILES EAST CASS LAKE ON US  
**City Code:** CASS LAKE

**Current Replacement Value:** \$1,580,936  
**Deferred Maintenance:** \$140,144  
**Ext. Gross Area:** 4,566

**Building Code:** T7920095231  
**Building Name:** CASS LAKE - RA MISC STORAGE  
**Facility Condition Index:** 0.03 - **Excellent**

**Cost Model Name:** Single-story Work Facility  
**Address:** 2 MILES EAST CASS LAKE ON US  
**City Code:** CASS LAKE

**Current Replacement Value:** \$38,281  
**Deferred Maintenance:** \$1,161  
**Ext. Gross Area:** 192

***Site: T792AR256005 - OAK LAKE - REST AREA***

**Building Code:** T7925095261  
**Building Name:** OAK LAKE - REST AREA  
**Facility Condition Index:** 0.19 - **Fair**

**Cost Model Name:** Single-story Office/Public Access Facility  
**Address:** US2, MP59, 1 Mi E of Jct TH59  
**City Code:** ERSKINE

**Current Replacement Value:** \$291,157  
**Deferred Maintenance:** \$54,497  
**Ext. Gross Area:** 924

**Building Code:** T7925095280  
**Building Name:** OAK LAKE - RA MISC STORAGE  
**Facility Condition Index:** 0.28 - Fair

**Cost Model Name:** Utility Shed  
**Address:** US2, MP59, 1 Mi E of Jct TH59  
**City Code:** ERSKINE

**Current Replacement Value:** \$25,279  
**Deferred Maintenance:** \$7,042  
**Ext. Gross Area:** 196

**Site: T792AR446001 - FISHERS LANDING - REST AREA TIC**

**Building Code:** T7925095262  
**Building Name:** FISHERS LANDING - REST AREA TIC  
**Facility Condition Index:** 0.20 - Fair

**Cost Model Name:** Single-story Office/Public Access Facility  
**Address:** US 2 9 Mi West of Crookston  
**City Code:** FISHER

**Current Replacement Value:** \$803,875  
**Deferred Maintenance:** \$157,797  
**Ext. Gross Area:** 2,270

**Building Code:** T7925095281  
**Building Name:** FISHERS LANDING - RA MISC STORAGE  
**Facility Condition Index:** 0.24 - Fair

**Cost Model Name:** Utility Shed  
**Address:** US 2 9 Mi West of Crookston  
**City Code:** FISHER

**Current Replacement Value:** \$25,279  
**Deferred Maintenance:** \$6,040  
**Ext. Gross Area:** 192

**Site: T793A90413 - REMER - TRUCK STATION**

**Building Code:** T7930020419  
**Building Name:** REMER - SALT/SAND STORAGE  
**Facility Condition Index:** 0.10 - Good

**Cost Model Name:** Open Air Storage Structure  
**Address:** 112 Eagle Ave NE  
**City Code:** REMER

**Current Replacement Value:** \$586,170  
**Deferred Maintenance:** \$56,227  
**Ext. Gross Area:** 5,788

**Building Code:** T7930090413  
**Building Name:** REMER - TRUCK STATION  
**Facility Condition Index:** 0.11 - Good

**Cost Model Name:** Butler-style Warehouse Building  
**Address:** 112 Eagle Ave. NE  
**City Code:** REMER

**Current Replacement Value:** \$1,104,032  
**Deferred Maintenance:** \$122,264  
**Ext. Gross Area:** 5,888

**Building Code:** T7930090463  
**Building Name:** REMER - UHS BUILDING  
**Facility Condition Index:** 0.09 - Good

**Cost Model Name:** Open Air Storage Structure  
**Address:** 112 Eagle Ave NE  
**City Code:** REMER

**Current Replacement Value:** \$160,704  
**Deferred Maintenance:** \$14,275  
**Ext. Gross Area:** 1,384

**Site: T793A90415 - MOTLEY - TRUCK STATION**

**Building Code:** T7930020417  
**Building Name:** MOTLEY - SALT/SAND STORAGE  
**Facility Condition Index:** 0.17 - Fair

**Cost Model Name:** Open Air Storage Structure  
**Address:** 149 River Front Lane  
**City Code:** MOTLEY

**Current Replacement Value:** \$749,418  
**Deferred Maintenance:** \$129,708  
**Ext. Gross Area:** 6,240

**Building Code:** T7930090415  
**Building Name:** MOTLEY - TRUCK STATION  
**Facility Condition Index:** 0.20 - Fair

**Cost Model Name:** Butler-style Warehouse Building  
**Address:** 149 River Front Lane  
**City Code:** MOTLEY

**Current Replacement Value:** \$1,685,325  
**Deferred Maintenance:** \$331,338  
**Ext. Gross Area:** 8,549

**Building Code:** T7930090435  
**Building Name:** MOTLEY - UHS BUILDING  
**Facility Condition Index:** 0.12 - Good

**Cost Model Name:** Butler-style Warehouse Building  
**Address:** 149 River Front Lane  
**City Code:** MOTLEY

**Current Replacement Value:** \$324,121  
**Deferred Maintenance:** \$40,272  
**Ext. Gross Area:** 1,889

**Building Code:** T7930090456  
**Building Name:** MOTLEY - UHS BUILDING  
**Facility Condition Index:** 0.07 - Good

**Cost Model Name:** Butler-style Warehouse Building  
**Address:** 149 River Front Lane  
**City Code:** MOTLEY

**Current Replacement Value:** \$145,192  
**Deferred Maintenance:** \$10,084  
**Ext. Gross Area:** 1,384

**Building Code:** T7930090473  
**Building Name:** MOTLEY - COVERED STORAGE BINS  
**Facility Condition Index:** 0.02 - **Excellent**

**Cost Model Name:** Open Air Storage Structure  
**Address:** 149 River Front Lane  
**City Code:** MOTLEY

**Current Replacement Value:** \$100,028  
**Deferred Maintenance:** \$2,001  
**Ext. Gross Area:** 1,155

**Site: T793A90438 - AITKIN - TRUCK STATION**

**Building Code:** T7930020423  
**Building Name:** AITKIN - SALT/SAND STORAGE  
**Facility Condition Index:** 0.21 - **Fair**

**Cost Model Name:** Fabric Structure  
**Address:** 1185 Air Park Drive  
**City Code:** AITKIN

**Current Replacement Value:** \$513,194  
**Deferred Maintenance:** \$106,980  
**Ext. Gross Area:** 7,260

**Building Code:** T7930090438  
**Building Name:** AITKIN - TRUCK STATION  
**Facility Condition Index:** 0.18 - **Fair**

**Cost Model Name:** Butler-style Warehouse Building  
**Address:** 1185 Air Park Drive  
**City Code:** AITKIN

**Current Replacement Value:** \$1,168,597  
**Deferred Maintenance:** \$214,717  
**Ext. Gross Area:** 5,306

**Building Code:** T7930090449  
**Building Name:** AITKIN - UHS BUILDING  
**Facility Condition Index:** 0.15 - **Good**

**Cost Model Name:** Butler-style Warehouse Building  
**Address:** 1185 Air Park Drive  
**City Code:** AITKIN

**Current Replacement Value:** \$367,125  
**Deferred Maintenance:** \$53,948  
**Ext. Gross Area:** 2,560

**Site: T793A90442 - PINE RIVER - TRUCK STATION**

**Building Code:** T7930020421  
**Building Name:** PINE RIVER - SALT/SAND STORAGE  
**Facility Condition Index:** 0.15 - **Good**

**Cost Model Name:** Open Air Storage Structure  
**Address:** 3019 MN Hwy 371 SW  
**City Code:** PINE RIVER

**Current Replacement Value:** \$1,044,959  
**Deferred Maintenance:** \$154,646  
**Ext. Gross Area:** 8,424

**Building Code:** T7930090442  
**Building Name:** PINE RIVER - TRUCK STATION  
**Facility Condition Index:** 0.20 - **Fair**

**Cost Model Name:** Butler-style Warehouse Building  
**Address:** 3019 MN Hwy 371 SW  
**City Code:** PINE RIVER

**Current Replacement Value:** \$910,305  
**Deferred Maintenance:** \$179,695  
**Ext. Gross Area:** 4,927

**Building Code:** T7930090461  
**Building Name:** PINE RIVER - POLE STORAGE  
**Facility Condition Index:** 0.04 - **Excellent**

**Cost Model Name:** Butler-style Warehouse Building  
**Address:** 3019 MN Hwy 371 SW  
**City Code:** PINE RIVER

**Current Replacement Value:** \$417,347  
**Deferred Maintenance:** \$18,410  
**Ext. Gross Area:** 3,072

**Site: T793A90443 - BAXTER - HEADQUARTERS**

**Building Code:** T7930020412  
**Building Name:** BAXTER - SALT/SAND STORAGE  
**Facility Condition Index:** 0.49 - **Poor**

**Cost Model Name:** Open Air Storage Structure  
**Address:** 7694 Industrial Park Road S  
**City Code:** BAXTER

**Current Replacement Value:** \$1,535,642  
**Deferred Maintenance:** \$749,052  
**Ext. Gross Area:** 10,354

**Building Code:** T7930020422  
**Building Name:** BAXTER - SALT/SAND STORAGE  
**Facility Condition Index:** 0.02 - **Excellent**

**Cost Model Name:** Fabric Structure  
**Address:** 7694 Industrial Park Road S  
**City Code:** BAXTER

**Current Replacement Value:** \$992,530  
**Deferred Maintenance:** \$19,851  
**Ext. Gross Area:** 13,872

**Building Code:** T7930090439  
**Building Name:** BAXTER - EQUIP STORAGE  
**Facility Condition Index:** 0.10 - **Good**

**Cost Model Name:** Butler-style Warehouse Building  
**Address:** 7694 Industrial Park Road S  
**City Code:** BAXTER

**Current Replacement Value:** \$734,194  
**Deferred Maintenance:** \$75,490  
**Ext. Gross Area:** 3,200

**Building Code:** T7930090443  
**Building Name:** BAXTER - HEADQUARTERS  
**Facility Condition Index:** 0.15 - **Good**

**Building Code:** T7930090444  
**Building Name:** BAXTER - UHS BUILDING  
**Facility Condition Index:** 0.15 - **Good**

**Building Code:** T7930090451  
**Building Name:** BAXTER - MISC STORAGE(PATROL)  
**Facility Condition Index:** 0.10 - **Good**

**Building Code:** T7930090452  
**Building Name:** BAXTER - EQUIP STORAGE  
**Facility Condition Index:** 0.16 - **Fair**

**Building Code:** T7930090464  
**Building Name:** BAXTER - HAZ MAT STORAGE  
**Facility Condition Index:** 0.10 - **Good**

**Building Code:** T7930090477  
**Building Name:** BAXTER - BRINE BLDG  
**Facility Condition Index:** 0.02 - **Excellent**

**Cost Model Name:** Joint Office/Warehouse Facility  
**Address:** 7694 Industrial Park Road S  
**City Code:** BAXTER

**Cost Model Name:** Butler-style Warehouse Building  
**Address:** 7694 Industrial Park Road S  
**City Code:** BAXTER

**Cost Model Name:** Single-story Work Facility  
**Address:** 7694 Industrial Park Road S  
**City Code:** BAXTER

**Cost Model Name:** Butler-style Warehouse Building  
**Address:** 7694 Industrial Park Road S  
**City Code:** BAXTER

**Cost Model Name:** Utility Shed  
**Address:** 7694 Industrial Park Road S  
**City Code:** BAXTER

**Cost Model Name:** Single-story Work Facility  
**Address:** 7694 Industrial Park Road S  
**City Code:** BAXTER

**Current Replacement Value:** \$36,528,331  
**Deferred Maintenance:** \$5,306,270  
**Ext. Gross Area:** 104,845

**Current Replacement Value:** \$1,294,436  
**Deferred Maintenance:** \$189,116  
**Ext. Gross Area:** 9,600

**Current Replacement Value:** \$136,887  
**Deferred Maintenance:** \$14,077  
**Ext. Gross Area:** 1,040

**Current Replacement Value:** \$528,916  
**Deferred Maintenance:** \$82,188  
**Ext. Gross Area:** 3,837

**Current Replacement Value:** \$62,447  
**Deferred Maintenance:** \$6,245  
**Ext. Gross Area:** 190

**Current Replacement Value:** \$140,534  
**Deferred Maintenance:** \$2,811  
**Ext. Gross Area:** 1,092

**Site: T793A90450 - WADENA - TRUCK STATION**

**Building Code:** T7930020416  
**Building Name:** WADENA - SALT/SAND STORAGE  
**Facility Condition Index:** 0.39 - **Poor**

**Building Code:** T7930090450  
**Building Name:** WADENA - TRUCK STATION  
**Facility Condition Index:** 0.07 - **Good**

**Building Code:** T7930090453  
**Building Name:** WADENA - MISC STORAGE  
**Facility Condition Index:** 0.10 - **Good**

**Building Code:** T7930090457  
**Building Name:** WADENA - POLE STORAGE BLDG  
**Facility Condition Index:** 0.11 - **Good**

**Building Code:** T7930090474  
**Building Name:** WADENA - COVERED STORAGE BINS  
**Facility Condition Index:** 0.02 - **Excellent**

**Cost Model Name:** Open Air Storage Structure  
**Address:** 1701 Industrial Drive  
**City Code:** WADENA

**Cost Model Name:** Butler-style Warehouse Building  
**Address:** 1701 Industrial Drive  
**City Code:** WADENA

**Cost Model Name:** Single-story Work Facility  
**Address:** 1701 Industrial Drive  
**City Code:** WADENA

**Cost Model Name:** Butler-style Warehouse Building  
**Address:** 1701 Industrial Drive  
**City Code:** WADENA

**Cost Model Name:** Open Air Storage Structure  
**Address:** 1701 Industrial Drive  
**City Code:** WADENA

**Current Replacement Value:** \$656,821  
**Deferred Maintenance:** \$256,073  
**Ext. Gross Area:** 3,951

**Current Replacement Value:** \$1,250,574  
**Deferred Maintenance:** \$86,742  
**Ext. Gross Area:** 7,073

**Current Replacement Value:** \$61,677  
**Deferred Maintenance:** \$5,942  
**Ext. Gross Area:** 448

**Current Replacement Value:** \$503,875  
**Deferred Maintenance:** \$55,462  
**Ext. Gross Area:** 3,840

**Current Replacement Value:** \$102,886  
**Deferred Maintenance:** \$2,058  
**Ext. Gross Area:** 1,155

**Site: T793A90458 - LONG PRAIRIE - TRUCK STATION**

**Building Code:** T7930020420  
**Building Name:** LONG PRAIRIE - SALT/SAND STORAGE  
**Facility Condition Index:** 0.14 - **Good**

**Building Code:** T7930090458  
**Building Name:** LONG PRAIRIE - TRUCK STATION  
**Facility Condition Index:** 0.18 - **Fair**

**Building Code:** T7930090459  
**Building Name:** LONG PRAIRIE - UHS BUILDING  
**Facility Condition Index:** 0.06 - **Good**

**Cost Model Name:** Open Air Storage Structure  
**Address:** 24291 STATE HWY 71  
**City Code:** LONG PRAIRIE

**Cost Model Name:** Butler-style Warehouse Building  
**Address:** 24291 STATE HWY 71  
**City Code:** LONG PRAIRIE

**Cost Model Name:** Butler-style Warehouse Building  
**Address:** 24291 STATE HWY 71  
**City Code:** LONG PRAIRIE

**Current Replacement Value:** \$606,526  
**Deferred Maintenance:** \$81,993  
**Ext. Gross Area:** 5,788

**Current Replacement Value:** \$1,312,868  
**Deferred Maintenance:** \$240,173  
**Ext. Gross Area:** 6,852

**Current Replacement Value:** \$393,769  
**Deferred Maintenance:** \$23,885  
**Ext. Gross Area:** 3,072

**Site: T793A90462 - GARRISON - TRUCK STATION**

**Building Code:** T7930020415  
**Building Name:** GARRISON - SALT/SAND STORAGE  
**Facility Condition Index:** 0.19 - **Fair**

**Building Code:** T7930090441  
**Building Name:** GARRISON - STORAGE FACILITY  
**Facility Condition Index:** 0.25 - **Fair**

**Building Code:** T7930090455  
**Building Name:** GARRISON - MISC STORAGE  
**Facility Condition Index:** 0.13 - **Good**

**Building Code:** T7930090462  
**Building Name:** GARRISON - TRUCK STATION  
**Facility Condition Index:** 0.09 - **Good**

**Cost Model Name:** Open Air Storage Structure  
**Address:** 27365 MN Hwy 18  
**City Code:** GARRISON

**Cost Model Name:** Butler-style Warehouse Building  
**Address:** 27365 MN Hwy 18  
**City Code:** GARRISON

**Cost Model Name:** Butler-style Warehouse Building  
**Address:** 27365 MN Hwy 18  
**City Code:** GARRISON

**Cost Model Name:** Butler-style Warehouse Building  
**Address:** 27365 MN HWY 18  
**City Code:** GARRISON

**Current Replacement Value:** \$615,182  
**Deferred Maintenance:** \$116,649  
**Ext. Gross Area:** 4,954

**Current Replacement Value:** \$633,061  
**Deferred Maintenance:** \$158,170  
**Ext. Gross Area:** 3,229

**Current Replacement Value:** \$189,883  
**Deferred Maintenance:** \$24,073  
**Ext. Gross Area:** 1,652

**Current Replacement Value:** \$2,037,595  
**Deferred Maintenance:** \$192,275  
**Ext. Gross Area:** 8,383

**Site: T793A90468 - LITTLE FALLS - TRUCK STATION**

**Building Code:** T7930020424  
**Building Name:** LITTLE FALLS - SALT/SAND STORAGE  
**Facility Condition Index:** 0.02 - **Excellent**

**Building Code:** T7930090468  
**Building Name:** LITTLE FALLS - TRUCK STATION  
**Facility Condition Index:** 0.02 - **Excellent**

**Building Code:** T7930090469  
**Building Name:** LITTLE FALLS - UHS BUILDING  
**Facility Condition Index:** 0.02 - **Excellent**

**Cost Model Name:** Fabric Structure  
**Address:** 15038 PINE AVENUE  
**City Code:** LITTLE FALLS

**Cost Model Name:** Joint Office/Warehouse Facility  
**Address:** 15038 PINE AVENUE  
**City Code:** LITTLE FALLS

**Cost Model Name:** Butler-style Warehouse Building  
**Address:** 15038 PINE AVENUE  
**City Code:** LITTLE FALLS

**Current Replacement Value:** \$450,412  
**Deferred Maintenance:** \$9,008  
**Ext. Gross Area:** 6,678

**Current Replacement Value:** \$6,813,739  
**Deferred Maintenance:** \$158,752  
**Ext. Gross Area:** 22,643

**Current Replacement Value:** \$823,603  
**Deferred Maintenance:** \$16,472  
**Ext. Gross Area:** 6,120

**Building Code:** T7930090470  
**Building Name:** LITTLE FALLS - COVERED STRG BINS  
**Facility Condition Index:** 0.02 - **Excellent**

**Cost Model Name:** Open Air Storage Structure  
**Address:** 15038 PINE AVENUE  
**City Code:** LITTLE FALLS

**Current Replacement Value:** \$161,171  
**Deferred Maintenance:** \$3,223  
**Ext. Gross Area:** 1,904

**Building Code:** T7930090475  
**Building Name:** LITTLE FALLS - COVERED STRG BINS  
**Facility Condition Index:** 0.02 - **Excellent**

**Cost Model Name:** Open Air Storage Structure  
**Address:** 15038 PINE AVENUE  
**City Code:** LITTLE FALLS

**Current Replacement Value:** \$100,028  
**Deferred Maintenance:** \$2,001  
**Ext. Gross Area:** 1,028

**Site: T793AR961806 - BRAINERD LAKES - REST AREA TIC**

**Building Code:** T7930095312  
**Building Name:** BRAINERD LAKES - REST AREA TIC  
**Facility Condition Index:** 0.12 - **Good**

**Cost Model Name:** Single-story Office/Public Access Facility  
**Address:** 7393 STATE HIGHWAY 371  
**City Code:** BRAINERD

**Current Replacement Value:** \$2,109,816  
**Deferred Maintenance:** \$255,180  
**Ext. Gross Area:** 5,550

**Building Code:** T7930095313  
**Building Name:** BRAINERD LAKES - MISC STRG  
**Facility Condition Index:** 0.02 - **Excellent**

**Cost Model Name:** Utility Shed  
**Address:** 7393 STATE HIGHWAY 371  
**City Code:** BRAINERD

**Current Replacement Value:** \$16,132  
**Deferred Maintenance:** \$323  
**Ext. Gross Area:** 120

**Site: T793B20718 - CLEARWATER - LOADING SITE**

**Building Code:** T7935020718  
**Building Name:** CLEARWATER - SALT/SAND STORAGE  
**Facility Condition Index:** 0.19 - **Fair**

**Cost Model Name:** Open Air Storage Structure  
**Address:** County Rd 75 1 Mi S TH 24  
**City Code:** CLEARWATER

**Current Replacement Value:** \$93,270  
**Deferred Maintenance:** \$18,037  
**Ext. Gross Area:** 1,080

**Site: T793B90445 - ISLE - TRUCK STATION**

**Building Code:** T7935020418  
**Building Name:** ISLE - SALT/SAND STORAGE  
**Facility Condition Index:** 0.09 - **Good**

**Cost Model Name:** Open Air Storage Structure  
**Address:** 1100 MN Hwy 47  
**City Code:** ISLE

**Current Replacement Value:** \$595,145  
**Deferred Maintenance:** \$56,400  
**Ext. Gross Area:** 4,980

**Building Code:** T7935090447  
**Building Name:** ISLE - MISC STORAGE  
**Facility Condition Index:** 0.20 - **Fair**

**Cost Model Name:** Single-story Work Facility  
**Address:** 1100 MN Hwy 47  
**City Code:** ISLE

**Current Replacement Value:** \$103,060  
**Deferred Maintenance:** \$20,393  
**Ext. Gross Area:** 500

**Building Code:** T7935090460  
**Building Name:** ISLE - UHS BUILDING  
**Facility Condition Index:** 0.15 - **Good**

**Cost Model Name:** Single-story Work Facility  
**Address:** 1100 Mn Hwy 47  
**City Code:** ISLE

**Current Replacement Value:** \$144,488  
**Deferred Maintenance:** \$21,389  
**Ext. Gross Area:** 1,120

**Building Code:** T7935090471  
**Building Name:** ISLE - TRUCK STATION  
**Facility Condition Index:** 0.03 - **Excellent**

**Cost Model Name:** Butler-style Warehouse Building  
**Address:** 1100 Mn Hwy 47  
**City Code:** ISLE

**Current Replacement Value:** \$1,128,318  
**Deferred Maintenance:** \$33,619  
**Ext. Gross Area:** 4,695

**Building Code:** T7935090472  
**Building Name:** ISLE - BRINE BUILDING  
**Facility Condition Index:** 0.02 - **Excellent**

**Cost Model Name:** Single-story Work Facility  
**Address:** 1100 Mn Hwy 47  
**City Code:** ISLE

**Current Replacement Value:** \$87,246  
**Deferred Maintenance:** \$1,996  
**Ext. Gross Area:** 576



**Site: T793B90713 - MORA - TRUCK STATION**

**Building Code:** T7935020702  
**Building Name:** MORA - SALT/SAND STORAGE  
**Facility Condition Index:** 0.17 - **Fair**

**Cost Model Name:** Open Air Storage Structure  
**Address:** 807 Howe Street  
**City Code:** MORA

**Current Replacement Value:** \$473,008  
**Deferred Maintenance:** \$81,295  
**Ext. Gross Area:** 5,054

**Building Code:** T7935090713  
**Building Name:** MORA - TRUCK STATION  
**Facility Condition Index:** 0.18 - **Fair**

**Cost Model Name:** Butler-style Warehouse Building  
**Address:** 807 Howe Street  
**City Code:** MORA

**Current Replacement Value:** \$1,113,066  
**Deferred Maintenance:** \$199,294  
**Ext. Gross Area:** 6,176

**Building Code:** T7935090780  
**Building Name:** MORA - UNHEATED STORAGE  
**Facility Condition Index:** 0.02 - **Excellent**

**Cost Model Name:** Butler-style Warehouse Building  
**Address:** 807 Howe Street  
**City Code:** MORA

**Current Replacement Value:** \$426,539  
**Deferred Maintenance:** \$9,385  
**Ext. Gross Area:** 3,840

**Site: T793B90714 - FOLEY - TRUCK STATION**

**Building Code:** T7935020712  
**Building Name:** FOLEY - SALT/SAND STORAGE  
**Facility Condition Index:** 0.12 - **Good**

**Cost Model Name:** Open Air Storage Structure  
**Address:** 531 Norman Ave No  
**City Code:** FOLEY

**Current Replacement Value:** \$166,331  
**Deferred Maintenance:** \$19,893  
**Ext. Gross Area:** 1,852

**Building Code:** T7935090714  
**Building Name:** FOLEY - TRUCK STATION  
**Facility Condition Index:** 0.19 - **Fair**

**Cost Model Name:** Butler-style Warehouse Building  
**Address:** 531 Norman Ave No  
**City Code:** FOLEY

**Current Replacement Value:** \$600,583  
**Deferred Maintenance:** \$114,349  
**Ext. Gross Area:** 2,963

**Site: T793B90735 - SAINT CLOUD - HEADQUARTERS**

**Building Code:** T7935020730  
**Building Name:** ST CLOUD - SALT/SAND STORAGE  
**Facility Condition Index:** 0.02 - **Excellent**

**Cost Model Name:** Fabric Structure  
**Address:** 3725 12th Street North  
**City Code:** ST. CLOUD

**Current Replacement Value:** \$1,264,989  
**Deferred Maintenance:** \$25,300  
**Ext. Gross Area:** 18,360

**Building Code:** T7935090726  
**Building Name:** ST CLOUD - MISC STORAGE  
**Facility Condition Index:** 0.27 - **Fair**

**Cost Model Name:** Utility Shed  
**Address:** 3725 12th Street North  
**City Code:** ST. CLOUD

**Current Replacement Value:** \$49,854  
**Deferred Maintenance:** \$13,362  
**Ext. Gross Area:** 156

**Building Code:** T7935090727  
**Building Name:** ST CLOUD - BRINE BLDG  
**Facility Condition Index:** 0.02 - **Excellent**

**Cost Model Name:** Single-story Work Facility  
**Address:** 3725 12th Street North  
**City Code:** ST. CLOUD

**Current Replacement Value:** \$135,329  
**Deferred Maintenance:** \$2,849  
**Ext. Gross Area:** 1,092

**Building Code:** T7935090735  
**Building Name:** ST CLOUD - MAINTENANCE HEADQUARTERS  
**Facility Condition Index:** 0.11 - **Good**

**Cost Model Name:** Joint Office/Warehouse Facility  
**Address:** 3725 12th Street North  
**City Code:** ST. CLOUD

**Current Replacement Value:** \$50,476,904  
**Deferred Maintenance:** \$5,627,423  
**Ext. Gross Area:** 169,970

**Building Code:** T7935090736  
**Building Name:** ST CLOUD - SIGN STORAGE  
**Facility Condition Index:** 0.15 - **Fair**

**Cost Model Name:** Butler-style Warehouse Building  
**Address:** 3725 12th Street North  
**City Code:** ST. CLOUD

**Current Replacement Value:** \$183,386  
**Deferred Maintenance:** \$27,550  
**Ext. Gross Area:** 1,610

<b>Building Code:</b>	T7935090745	<b>Cost Model Name:</b>	Single-story Work Facility	<b>Current Replacement Value:</b>	\$602,097
<b>Building Name:</b>	ST CLOUD - BRIDGE HEATED SHOP	<b>Address:</b>	3725 12th Street North	<b>Deferred Maintenance:</b>	\$81,442
<b>Facility Condition Index:</b>	0.14 - <b>Good</b>	<b>City Code:</b>	ST. CLOUD	<b>Ext. Gross Area:</b>	2,712
<b>Building Code:</b>	T7935090748	<b>Cost Model Name:</b>	Single-story Work Facility	<b>Current Replacement Value:</b>	\$35,259
<b>Building Name:</b>	ST CLOUD - ESS/TRAFFIC STORAGE	<b>Address:</b>	3725 12th Street North	<b>Deferred Maintenance:</b>	\$705
<b>Facility Condition Index:</b>	0.02 - <b>Excellent</b>	<b>City Code:</b>	ST. CLOUD	<b>Ext. Gross Area:</b>	289
<b>Building Code:</b>	T7935090756	<b>Cost Model Name:</b>	Butler-style Warehouse Building	<b>Current Replacement Value:</b>	\$953,131
<b>Building Name:</b>	ST CLOUD - MAINT STRG BARNES BARN	<b>Address:</b>	3725 12th Street North	<b>Deferred Maintenance:</b>	\$84,775
<b>Facility Condition Index:</b>	0.09 - <b>Good</b>	<b>City Code:</b>	ST. CLOUD	<b>Ext. Gross Area:</b>	7,184
<b>Building Code:</b>	T7935090771	<b>Cost Model Name:</b>	Butler-style Warehouse Building	<b>Current Replacement Value:</b>	\$1,926,092
<b>Building Name:</b>	ST CLOUD - SHARED POLE STRG INVENT	<b>Address:</b>	3725 12th Street North	<b>Deferred Maintenance:</b>	\$328,919
<b>Facility Condition Index:</b>	0.17 - <b>Fair</b>	<b>City Code:</b>	ST. CLOUD	<b>Ext. Gross Area:</b>	9,222
<b>Building Code:</b>	T7935090775	<b>Cost Model Name:</b>	Butler-style Warehouse Building	<b>Current Replacement Value:</b>	\$318,108
<b>Building Name:</b>	ST CLOUD - POLE STRG PATROL IMPOUND	<b>Address:</b>	3725 12th Street North	<b>Deferred Maintenance:</b>	\$38,628
<b>Facility Condition Index:</b>	0.12 - <b>Good</b>	<b>City Code:</b>	ST. CLOUD	<b>Ext. Gross Area:</b>	2,836
<b>Building Code:</b>	T7935090777	<b>Cost Model Name:</b>	Butler-style Warehouse Building	<b>Current Replacement Value:</b>	\$669,691
<b>Building Name:</b>	ST CLOUD - NEW SHARED POLE STRG	<b>Address:</b>	3725 12th Street North	<b>Deferred Maintenance:</b>	\$78,727
<b>Facility Condition Index:</b>	0.12 - <b>Good</b>	<b>City Code:</b>	ST. CLOUD	<b>Ext. Gross Area:</b>	5,376
<b>Building Code:</b>	T7935090778	<b>Cost Model Name:</b>	Single-story Work Facility	<b>Current Replacement Value:</b>	\$127,321
<b>Building Name:</b>	ST CLOUD - EMULSION STORAGE	<b>Address:</b>	3725 12th Street North	<b>Deferred Maintenance:</b>	\$10,129
<b>Facility Condition Index:</b>	0.08 - <b>Good</b>	<b>City Code:</b>	ST. CLOUD	<b>Ext. Gross Area:</b>	1,050
<b>Building Code:</b>	T7935090786	<b>Cost Model Name:</b>	Butler-style Warehouse Building	<b>Current Replacement Value:</b>	\$150,856
<b>Building Name:</b>	ST CLOUD - PATROL STRG OLD DNR	<b>Address:</b>	3725 12th Street North	<b>Deferred Maintenance:</b>	\$21,139
<b>Facility Condition Index:</b>	0.14 - <b>Good</b>	<b>City Code:</b>	ST. CLOUD	<b>Ext. Gross Area:</b>	1,363
<b>Building Code:</b>	T7935090787	<b>Cost Model Name:</b>	Utility Shed	<b>Current Replacement Value:</b>	\$48,673
<b>Building Name:</b>	ST CLOUD - PATROL POST BLDG	<b>Address:</b>	3725 12th Street North	<b>Deferred Maintenance:</b>	\$9,664
<b>Facility Condition Index:</b>	0.20 - <b>Fair</b>	<b>City Code:</b>	ST. CLOUD	<b>Ext. Gross Area:</b>	231
<b>Building Code:</b>	T7935090788	<b>Cost Model Name:</b>	Open Air Storage Structure	<b>Current Replacement Value:</b>	\$52,908
<b>Building Name:</b>	ST CLOUD - TRASH COMPACTOR BLDG	<b>Address:</b>	3725 12th Street North	<b>Deferred Maintenance:</b>	\$9,701
<b>Facility Condition Index:</b>	0.18 - <b>Fair</b>	<b>City Code:</b>	ST. CLOUD	<b>Ext. Gross Area:</b>	401
<b>Building Code:</b>	T7935090793	<b>Cost Model Name:</b>	Open Air Storage Structure	<b>Current Replacement Value:</b>	\$88,268
<b>Building Name:</b>	ST CLOUD - CVRD STRG BINS WEST	<b>Address:</b>	3725 12th Street North	<b>Deferred Maintenance:</b>	\$1,765
<b>Facility Condition Index:</b>	0.02 - <b>Excellent</b>	<b>City Code:</b>	ST. CLOUD	<b>Ext. Gross Area:</b>	1,008
<b>Building Code:</b>	T7935090794	<b>Cost Model Name:</b>	Open Air Storage Structure	<b>Current Replacement Value:</b>	\$88,268
<b>Building Name:</b>	ST CLOUD - CVRD STRG BINS EAST	<b>Address:</b>	3725 12th Street North	<b>Deferred Maintenance:</b>	\$1,765
<b>Facility Condition Index:</b>	0.02 - <b>Excellent</b>	<b>City Code:</b>	ST. CLOUD	<b>Ext. Gross Area:</b>	1,008

**Site: T793B90740 - ALBANY - TRUCK STATION**

**Building Code:** T7935020710  
**Building Name:** ALBANY - SALT/SAND STORAGE  
**Facility Condition Index:** 0.43 - **Poor**

**Cost Model Name:** Open Air Storage Structure  
**Address:** 34916 County Road 10  
**City Code:** ALBANY

**Current Replacement Value:** \$20,568  
**Deferred Maintenance:** \$8,745  
**Ext. Gross Area:** 290

**Building Code:** T7935020719  
**Building Name:** ALBANY - SALT/SAND STORAGE  
**Facility Condition Index:** 0.19 - **Fair**

**Cost Model Name:** Open Air Storage Structure  
**Address:** 34916 County Road 10  
**City Code:** ALBANY

**Current Replacement Value:** \$360,601  
**Deferred Maintenance:** \$68,278  
**Ext. Gross Area:** 2,360

**Building Code:** T7935090711  
**Building Name:** ALBANY - HEATED STRG(NEW)  
**Facility Condition Index:** 0.16 - **Fair**

**Cost Model Name:** Butler-style Warehouse Building  
**Address:** 34916 County Road 10  
**City Code:** ALBANY

**Current Replacement Value:** \$516,320  
**Deferred Maintenance:** \$80,795  
**Ext. Gross Area:** 3,350

**Building Code:** T7935090740  
**Building Name:** ALBANY - TRUCK STATION  
**Facility Condition Index:** 0.14 - **Good**

**Cost Model Name:** Butler-style Warehouse Building  
**Address:** 34916 County Road 10  
**City Code:** ALBANY

**Current Replacement Value:** \$918,900  
**Deferred Maintenance:** \$133,213  
**Ext. Gross Area:** 4,904

**Building Code:** T7935090763  
**Building Name:** ALBANY - MISC STORAGE  
**Facility Condition Index:** 0.09 - **Good**

**Cost Model Name:** Single-story Work Facility  
**Address:** 34916 County Road 10  
**City Code:** ALBANY

**Current Replacement Value:** \$96,716  
**Deferred Maintenance:** \$8,982  
**Ext. Gross Area:** 800

**Building Code:** T7935090773  
**Building Name:** ALBANY - UHS BUILDING  
**Facility Condition Index:** 0.14 - **Good**

**Cost Model Name:** Butler-style Warehouse Building  
**Address:** 34916 County Road 10  
**City Code:** ALBANY

**Current Replacement Value:** \$361,179  
**Deferred Maintenance:** \$51,864  
**Ext. Gross Area:** 3,072

**Site: T793B90741 - ELK RIVER - TRUCK STATION**

**Building Code:** T7935020713  
**Building Name:** ELK RIVER - SALT/SAND STORAGE  
**Facility Condition Index:** 0.20 - **Fair**

**Cost Model Name:** Open Air Storage Structure  
**Address:** 18938 Dodge Avenue Northwest  
**City Code:** ELK RIVER

**Current Replacement Value:** \$117,559  
**Deferred Maintenance:** \$23,999  
**Ext. Gross Area:** 1,425

**Building Code:** T7935020720  
**Building Name:** ELK RIVER - SALT/SAND STORAGE  
**Facility Condition Index:** 0.19 - **Fair**

**Cost Model Name:** Open Air Storage Structure  
**Address:** 18938 Dodge Avenue Northwest  
**City Code:** ELK RIVER

**Current Replacement Value:** \$417,334  
**Deferred Maintenance:** \$77,823  
**Ext. Gross Area:** 4,373

**Building Code:** T7935090741  
**Building Name:** ELK RIVER - TRUCK STATION  
**Facility Condition Index:** 0.13 - **Good**

**Cost Model Name:** Butler-style Warehouse Building  
**Address:** 18938 Dodge Avenue Northwest  
**City Code:** ELK RIVER

**Current Replacement Value:** \$2,598,796  
**Deferred Maintenance:** \$335,242  
**Ext. Gross Area:** 11,406

**Building Code:** T7935090743  
**Building Name:** ELK RIVER - BRINE BLDG  
**Facility Condition Index:** 0.14 - **Good**

**Cost Model Name:** Utility Shed  
**Address:** 18938 Dodge Avenue Northwest  
**City Code:** ELK RIVER

**Current Replacement Value:** \$62,286  
**Deferred Maintenance:** \$8,842  
**Ext. Gross Area:** 318

**Building Code:** T7935090764  
**Building Name:** ELK RIVER - POLE STORAGE BLDG  
**Facility Condition Index:** 0.17 - **Fair**

**Cost Model Name:** Butler-style Warehouse Building  
**Address:** 18938 Dodge Avenue Northwest  
**City Code:** ELK RIVER

**Current Replacement Value:** \$1,008,842  
**Deferred Maintenance:** \$176,367  
**Ext. Gross Area:** 5,375

**Site: T793B90742 - MONTICELLO - TRUCK STATION**

**Building Code:** T7935020721  
**Building Name:** MONTICELLO - SALT/SAND STORAGE  
**Facility Condition Index:** 0.24 - **Fair**

**Building Code:** T7935090742  
**Building Name:** MONTICELLO - TRUCK STATION  
**Facility Condition Index:** 0.20 - **Fair**

**Building Code:** T7935090762  
**Building Name:** MONTICELLO - MISC STORAGE  
**Facility Condition Index:** 0.12 - **Good**

**Building Code:** T7935090779  
**Building Name:** MONTICELLO - EQUIP STORAGE  
**Facility Condition Index:** 0.06 - **Good**

**Building Code:** T7935090789  
**Building Name:** MONTICELLO - BRINE BUILDING  
**Facility Condition Index:** 0.20 - **Fair**

**Cost Model Name:** Open Air Storage Structure  
**Address:** 112 Chelsea Road  
**City Code:** MONTICELLO

**Cost Model Name:** Butler-style Warehouse Building  
**Address:** 112 Chelsea Road  
**City Code:** MONTICELLO

**Cost Model Name:** Single-story Work Facility  
**Address:** 112 Chelsea Road  
**City Code:** MONTICELLO

**Cost Model Name:** Butler-style Warehouse Building  
**Address:** 112 Chelsea Road  
**City Code:** MONTICELLO

**Cost Model Name:** Open Air Storage Structure  
**Address:** 112 Chelsea Road  
**City Code:** MONTICELLO

**Current Replacement Value:** \$516,451  
**Deferred Maintenance:** \$123,383  
**Ext. Gross Area:** 5,227

**Current Replacement Value:** \$2,232,960  
**Deferred Maintenance:** \$449,720  
**Ext. Gross Area:** 11,221

**Current Replacement Value:** \$49,042  
**Deferred Maintenance:** \$6,129  
**Ext. Gross Area:** 444

**Current Replacement Value:** \$1,888,991  
**Deferred Maintenance:** \$111,715  
**Ext. Gross Area:** 11,289

**Current Replacement Value:** \$33,042  
**Deferred Maintenance:** \$6,719  
**Ext. Gross Area:** 318

**Site: T793B90749 - MILACA - TRUCK STATION**

**Building Code:** T7935020714  
**Building Name:** MILACA - SALT/SAND STORAGE  
**Facility Condition Index:** 0.13 - **Good**

**Building Code:** T7935090749  
**Building Name:** MILACA - STORAGE FACILITY  
**Facility Condition Index:** 0.15 - **Good**

**Building Code:** T7935090770  
**Building Name:** MILACA - POLE STORAGE BLDG  
**Facility Condition Index:** 0.13 - **Good**

**Building Code:** T7935090784  
**Building Name:** MILACA - TRUCK STATION  
**Facility Condition Index:** 0.03 - **Excellent**

**Building Code:** T7935090791  
**Building Name:** MILACA - BRINE BUILDING  
**Facility Condition Index:** 0.12 - **Good**

**Cost Model Name:** Open Air Storage Structure  
**Address:** 605 8th Street Northeast  
**City Code:** MILACA

**Cost Model Name:** Single-story Work Facility  
**Address:** 605 8th Street Northeast  
**City Code:** MILACA

**Cost Model Name:** Butler-style Warehouse Building  
**Address:** 605 8th Street Northeast  
**City Code:** MILACA

**Cost Model Name:** Butler-style Warehouse Building  
**Address:** 605 8th Street Northeast  
**City Code:** MILACA

**Cost Model Name:** Single-story Work Facility  
**Address:** 605 8th Street Northeast  
**City Code:** MILACA

**Current Replacement Value:** \$478,205  
**Deferred Maintenance:** \$62,481  
**Ext. Gross Area:** 4,558

**Current Replacement Value:** \$1,435,841  
**Deferred Maintenance:** \$214,328  
**Ext. Gross Area:** 5,543

**Current Replacement Value:** \$314,831  
**Deferred Maintenance:** \$40,444  
**Ext. Gross Area:** 2,560

**Current Replacement Value:** \$1,739,299  
**Deferred Maintenance:** \$43,709  
**Ext. Gross Area:** 8,845

**Current Replacement Value:** \$51,594  
**Deferred Maintenance:** \$6,428  
**Ext. Gross Area:** 318

**Site: T793B90753 - BUFFALO - TRUCK STATION**

**Building Code:** T7935020705  
**Building Name:** BUFFALO - SALT/SAND STORAGE  
**Facility Condition Index:** 0.21 - **Fair**

**Cost Model Name:** Open Air Storage Structure  
**Address:** 1137 TH 25 SE  
**City Code:** BUFFALO

**Current Replacement Value:** \$148,125  
**Deferred Maintenance:** \$31,609  
**Ext. Gross Area:** 1,890

**Building Code:** T7935020726  
**Building Name:** BUFFALO - SALT/SAND STORAGE  
**Facility Condition Index:** 0.14 - **Good**

**Cost Model Name:** Open Air Storage Structure  
**Address:** 1137 TH 25 SE  
**City Code:** BUFFALO

**Current Replacement Value:** \$723,720  
**Deferred Maintenance:** \$102,389  
**Ext. Gross Area:** 6,513

**Building Code:** T7935090753  
**Building Name:** BUFFALO - TRUCK STATION  
**Facility Condition Index:** 0.18 - **Fair**

**Cost Model Name:** Butler-style Warehouse Building  
**Address:** 1137 TH 25 SE  
**City Code:** BUFFALO

**Current Replacement Value:** \$1,552,900  
**Deferred Maintenance:** \$285,100  
**Ext. Gross Area:** 7,628

**Building Code:** T7935090757  
**Building Name:** BUFFALO - UHS BUILDING  
**Facility Condition Index:** 0.12 - **Good**

**Cost Model Name:** Butler-style Warehouse Building  
**Address:** 1137 TH 25 SE  
**City Code:** BUFFALO

**Current Replacement Value:** \$346,201  
**Deferred Maintenance:** \$42,485  
**Ext. Gross Area:** 2,586

**Building Code:** T7935090792  
**Building Name:** BUFFALO - BRINE BUILDING  
**Facility Condition Index:** 0.07 - **Good**

**Cost Model Name:** Utility Shed  
**Address:** 1137 TH 25 SE  
**City Code:** BUFFALO

**Current Replacement Value:** \$62,286  
**Deferred Maintenance:** \$4,412  
**Ext. Gross Area:** 318

**Site: T793B90769 - LAKE GEORGE - LIFT STATION**

**Building Code:** T7935090769  
**Building Name:** ST CLOUD - LAKE GEORGE - LIFT STAT  
**Facility Condition Index:** 0.46 - **Poor**

**Cost Model Name:** Single-story Work Facility  
**Address:** TH 23 at Lake George  
**City Code:** ST. CLOUD

**Current Replacement Value:** \$284,848  
**Deferred Maintenance:** \$132,198  
**Ext. Gross Area:** 636

**Site: T793B90772 - SAUK CENTRE - TRUCK STATION**

**Building Code:** T7935020723  
**Building Name:** SAUK CENTRE - SALT/SAND STORAGE  
**Facility Condition Index:** 0.10 - **Good**

**Cost Model Name:** Open Air Storage Structure  
**Address:** 1218 Beltline Road  
**City Code:** SAUK CENTRE

**Current Replacement Value:** \$710,553  
**Deferred Maintenance:** \$69,912  
**Ext. Gross Area:** 4,160

**Building Code:** T7935090772  
**Building Name:** SAUK CENTRE - TRUCK STATION  
**Facility Condition Index:** 0.13 - **Good**

**Cost Model Name:** Butler-style Warehouse Building  
**Address:** 1218 Beltline Road  
**City Code:** SAUK CENTRE

**Current Replacement Value:** \$3,060,395  
**Deferred Maintenance:** \$407,006  
**Ext. Gross Area:** 11,086

**Building Code:** T7935090774  
**Building Name:** SAUK CENTRE - POLE STORAGE  
**Facility Condition Index:** 0.15 - **Fair**

**Cost Model Name:** Butler-style Warehouse Building  
**Address:** 1218 Beltline Road  
**City Code:** SAUK CENTRE

**Current Replacement Value:** \$515,771  
**Deferred Maintenance:** \$79,451  
**Ext. Gross Area:** 4,480

**Building Code:** T7935090795  
**Building Name:** SAUK CENTRE - BRINE BUILDING  
**Facility Condition Index:** 0.02 - **Excellent**

**Cost Model Name:** Single-story Work Facility  
**Address:** 1218 Beltline Road  
**City Code:** SAUK CENTRE

**Current Replacement Value:** \$114,654  
**Deferred Maintenance:** \$2,293  
**Ext. Gross Area:** 720

**Site: T793B90781 - CAMBRIDGE - TRUCK STATION**

**Building Code:** T7935020728  
**Building Name:** CAMBRIDGE - SALT/SAND STORAGE  
**Facility Condition Index:** 0.02 - **Excellent**

**Building Code:** T7935090781  
**Building Name:** CAMBRIDGE - TRUCK STATION  
**Facility Condition Index:** 0.03 - **Excellent**

**Building Code:** T7935090785  
**Building Name:** CAMBRIDGE - UHS/BRINE STORAGE  
**Facility Condition Index:** 0.03 - **Excellent**

**Building Code:** T7935090790  
**Building Name:** CAMBRIDGE - CVRD STRG BINS  
**Facility Condition Index:** 0.02 - **Excellent**

**Cost Model Name:** Fabric Structure  
**Address:** 1602 KENNEDY STREET NORTH  
**City Code:** CAMBRIDGE

**Cost Model Name:** Butler-style Warehouse Building  
**Address:** 1602 KENNEDY STREET NORTH  
**City Code:** CAMBRIDGE

**Cost Model Name:** Butler-style Warehouse Building  
**Address:** 1602 KENNEDY STREET NORTH  
**City Code:** CAMBRIDGE

**Cost Model Name:** Open Air Storage Structure  
**Address:** 1602 KENNEDY STREET NORTH  
**City Code:** CAMBRIDGE

**Current Replacement Value:** \$455,830  
**Deferred Maintenance:** \$9,117  
**Ext. Gross Area:** 7,200

**Current Replacement Value:** \$3,418,315  
**Deferred Maintenance:** \$107,321  
**Ext. Gross Area:** 13,949

**Current Replacement Value:** \$551,359  
**Deferred Maintenance:** \$16,084  
**Ext. Gross Area:** 4,199

**Current Replacement Value:** \$87,255  
**Deferred Maintenance:** \$1,745  
**Ext. Gross Area:** 1,153

**Site: T793B90782 - PAYNESVILLE - TRUCK STATION**

**Building Code:** T7935020727  
**Building Name:** PAYNESVILLE- SALT/SAND STORAGE  
**Facility Condition Index:** 0.02 - **Excellent**

**Building Code:** T7935090782  
**Building Name:** PAYNESVILLE - TRUCK STATION  
**Facility Condition Index:** 0.07 - **Good**

**Building Code:** T7935090783  
**Building Name:** PAYNESVILLE - UNHEATED STORAGE  
**Facility Condition Index:** 0.02 - **Excellent**

**Cost Model Name:** Fabric Structure  
**Address:** 223 Industrial Loop W  
**City Code:** PAYNESVILLE

**Cost Model Name:** Butler-style Warehouse Building  
**Address:** 223 Industrial Loop W  
**City Code:** PAYNESVILLE

**Cost Model Name:** Butler-style Warehouse Building  
**Address:** 223 Industrial Loop W  
**City Code:** PAYNESVILLE

**Current Replacement Value:** \$440,955  
**Deferred Maintenance:** \$8,819  
**Ext. Gross Area:** 6,403

**Current Replacement Value:** \$1,952,959  
**Deferred Maintenance:** \$128,550  
**Ext. Gross Area:** 9,441

**Current Replacement Value:** \$500,587  
**Deferred Maintenance:** \$10,500  
**Ext. Gross Area:** 4,043

**Site: T793BR307380 - FULLER LAKE - REST AREA**

**Building Code:** T7935095351  
**Building Name:** FULLER LAKE - REST AREA  
**Facility Condition Index:** 0.17 - **Fair**

**Building Code:** T7935095380  
**Building Name:** FULLER LAKE - RA MISC STORAGE  
**Facility Condition Index:** 0.16 - **Fair**

**Cost Model Name:** Single-story Office/Public Access Facility  
**Address:** 2302 I-94  
**City Code:** CLEARWATER

**Cost Model Name:** Utility Shed  
**Address:** I94 WB N of Jct TH 24 Clearwater  
**City Code:** CLEARWATER

**Current Replacement Value:** \$604,045  
**Deferred Maintenance:** \$100,442  
**Ext. Gross Area:** 1,722

**Current Replacement Value:** \$26,424  
**Deferred Maintenance:** \$4,139  
**Ext. Gross Area:** 123

**Site: T793BR317380 - MIDDLE SPUNK CREEK - REST AREA**

**Building Code:** T7935095352  
**Building Name:** MIDDLE SPUNK CREEK - REST AREA  
**Facility Condition Index:** 0.10 - **Good**

**Cost Model Name:** Single-story Office/Public Access Facility  
**Address:** I94WB 1 MI W of Avon Interchan  
**City Code:** AVON

**Current Replacement Value:** \$656,547  
**Deferred Maintenance:** \$62,862  
**Ext. Gross Area:** 2,423



**Building Code:** T7935095381  
**Building Name:** MIDDLE SPUNK CREEK - RA MISC STRG  
**Facility Condition Index:** 0.19 - Fair

**Cost Model Name:** Utility Shed  
**Address:** I94WB 1 Mi W of Avon Interchan  
**City Code:** AVON

**Current Replacement Value:** \$142,582  
**Deferred Maintenance:** \$27,376  
**Ext. Gross Area:** 473

**Site: T793BR327380 - BIG SPUNK LAKE - REST AREA**

**Building Code:** T7935095353  
**Building Name:** BIG SPUNK LAKE - REST AREA  
**Facility Condition Index:** 0.15 - Fair

**Cost Model Name:** Single-story Office/Public Access Facility  
**Address:** 33202 INTERSTATE HWY 94  
**City Code:** AVON

**Current Replacement Value:** \$650,021  
**Deferred Maintenance:** \$100,444  
**Ext. Gross Area:** 2,550

**Building Code:** T7935095382  
**Building Name:** BIG SPUNK LAKE - RA MISC STORAGE  
**Facility Condition Index:** 0.19 - Fair

**Cost Model Name:** Utility Shed  
**Address:** 33202 INTERSTATE HWY 94  
**City Code:** AVON

**Current Replacement Value:** \$142,582  
**Deferred Maintenance:** \$27,376  
**Ext. Gross Area:** 473

**Site: T793BR498680 - ENFIELD - REST AREA**

**Building Code:** T7935095354  
**Building Name:** ENFIELD - REST AREA  
**Facility Condition Index:** 0.09 - Good

**Cost Model Name:** Single-story Office/Public Access Facility  
**Address:** I94 EB 6 Mi W of Jct TH 25  
**City Code:** MONTICELLO

**Current Replacement Value:** \$1,044,133  
**Deferred Maintenance:** \$94,471  
**Ext. Gross Area:** 2,892

**Building Code:** T7935095383  
**Building Name:** ENFIELD - RA MISC STORAGE  
**Facility Condition Index:** 0.22 - Fair

**Cost Model Name:** Single-story Work Facility  
**Address:** I94 EB 6 Mi W of Jct TH 25  
**City Code:** MONTICELLO

**Current Replacement Value:** \$65,339  
**Deferred Maintenance:** \$14,355  
**Ext. Gross Area:** 266

**Site: T793BR734812 - RUM RIVER - REST AREA**

**Building Code:** T7935095361  
**Building Name:** RUM RIVER - REST AREA  
**Facility Condition Index:** 0.17 - Fair

**Cost Model Name:** Single-story Office/Public Access Facility  
**Address:** TH 169, 11.0 Mi N of Milaca  
**City Code:** MILACA

**Current Replacement Value:** \$578,377  
**Deferred Maintenance:** \$97,035  
**Ext. Gross Area:** 1,637

**Site: T793BR837103 - CENTRAL MINNESOTA - REST AREA**

**Building Code:** T7935095360  
**Building Name:** CENTRAL MINNESOTA - REST AREA TIC  
**Facility Condition Index:** 0.16 - Fair

**Cost Model Name:** Single-story Office/Public Access Facility  
**Address:** TH 10 .2 Miles East of TH 23  
**City Code:** ST. CLOUD

**Current Replacement Value:** \$1,101,003  
**Deferred Maintenance:** \$174,192  
**Ext. Gross Area:** 3,367

**Site: T794A90611 - BRECKENRIDGE - TRUCK STATION**

**Building Code:** T7940020611  
**Building Name:** BRECKENRIDGE - SALT/SAND STORAGE  
**Facility Condition Index:** 0.22 - Fair

**Cost Model Name:** Open Air Storage Structure  
**Address:** 401 South 8th Street  
**City Code:** BRECKENRIDGE

**Current Replacement Value:** \$283,924  
**Deferred Maintenance:** \$61,786  
**Ext. Gross Area:** 2,696

**Building Code:** T7940090611  
**Building Name:** BRECKENRIDGE - TRUCK STATION  
**Facility Condition Index:** 0.21 - **Fair**

**Building Code:** T7940090641  
**Building Name:** BRECKENRIDGE - POLE STORAGE  
**Facility Condition Index:** 0.13 - **Good**

**Building Code:** T7940090669  
**Building Name:** BRECKENRIDGE - BRINE BUILDING  
**Facility Condition Index:** 0.20 - **Fair**

**Cost Model Name:** Butler-style Warehouse Building  
**Address:** 401 South 8th Street  
**City Code:** BRECKENRIDGE

**Cost Model Name:** Butler-style Warehouse Building  
**Address:** 401 South 8th Street  
**City Code:** BRECKENRIDGE

**Cost Model Name:** Single-story Work Facility  
**Address:** 401 South 8th Street  
**City Code:** BRECKENRIDGE

**Current Replacement Value:** \$1,175,894  
**Deferred Maintenance:** \$246,288  
**Ext. Gross Area:** 5,713

**Current Replacement Value:** \$190,199  
**Deferred Maintenance:** \$24,084  
**Ext. Gross Area:** 1,459

**Current Replacement Value:** \$30,811  
**Deferred Maintenance:** \$6,097  
**Ext. Gross Area:** 144

**Site: T794A90615 - FERGUS FALLS - TRUCK STATION**

**Building Code:** T7940020615  
**Building Name:** FERGUS FALLS - SALT/SAND STORAGE  
**Facility Condition Index:** 0.47 - **Poor**

**Building Code:** T7940090615  
**Building Name:** FERGUS FALLS - TRUCK STATION  
**Facility Condition Index:** 0.18 - **Fair**

**Building Code:** T7940090645  
**Building Name:** FERGUS FALLS - POLE STORAGE BLDG  
**Facility Condition Index:** 0.15 - **Good**

**Building Code:** T7940090660  
**Building Name:** FERGUS FALLS - POLE STORAGE BLDG  
**Facility Condition Index:** 0.06 - **Good**

**Building Code:** T7940090679  
**Building Name:** FERGUS FALLS - BRINE BUILDING (NEW)  
**Facility Condition Index:** 0.02 - **Excellent**

**Cost Model Name:** Fabric Structure  
**Address:** 1205 East Douglas Avenue  
**City Code:** FERGUS FALLS

**Cost Model Name:** Joint Office/Warehouse Facility  
**Address:** 1205 East Douglas Avenue  
**City Code:** FERGUS FALLS

**Cost Model Name:** Butler-style Warehouse Building  
**Address:** 1205 East Douglas Avenue  
**City Code:** FERGUS FALLS

**Cost Model Name:** Butler-style Warehouse Building  
**Address:** 1205 East Douglas Avenue  
**City Code:** FERGUS FALLS

**Cost Model Name:** Single-story Work Facility  
**Address:** 1205 EAST DOUGLAS AVENUE  
**City Code:** FERGUS FALLS

**Current Replacement Value:** \$899,126  
**Deferred Maintenance:** \$426,239  
**Ext. Gross Area:** 12,684

**Current Replacement Value:** \$5,836,736  
**Deferred Maintenance:** \$1,048,895  
**Ext. Gross Area:** 20,069

**Current Replacement Value:** \$419,044  
**Deferred Maintenance:** \$62,277  
**Ext. Gross Area:** 3,200

**Current Replacement Value:** \$863,010  
**Deferred Maintenance:** \$48,912  
**Ext. Gross Area:** 6,720

**Current Replacement Value:** \$261,889  
**Deferred Maintenance:** \$5,919  
**Ext. Gross Area:** 720

**Site: T794A90616 - DETROIT LAKES - HEADQUARTERS**

**Building Code:** T7940020614  
**Building Name:** DETROIT LAKES - SALT/SAND STORAGE  
**Facility Condition Index:** 0.07 - **Good**

**Building Code:** T7940090616  
**Building Name:** DETROIT LAKES - HEADQUARTERS  
**Facility Condition Index:** 0.22 - **Fair**

**Cost Model Name:** Butler-style Warehouse Building  
**Address:** 1000 West TH 10  
**City Code:** DETROIT LAKES

**Cost Model Name:** Joint Office/Warehouse Facility  
**Address:** 1000 West TH 10  
**City Code:** DETROIT LAKES

**Current Replacement Value:** \$1,392,288  
**Deferred Maintenance:** \$93,433  
**Ext. Gross Area:** 14,120

**Current Replacement Value:** \$49,723,597  
**Deferred Maintenance:** \$10,725,158  
**Ext. Gross Area:** 144,828

**Building Code:** T7940090627  
**Building Name:** DETROIT LAKES - MISC STORAGE  
**Facility Condition Index:** 0.16 - **Fair**

**Cost Model Name:** Butler-style Warehouse Building  
**Address:** 1000 West TH 10  
**City Code:** DETROIT LAKES

**Current Replacement Value:** \$1,315,256  
**Deferred Maintenance:** \$204,186  
**Ext. Gross Area:** 7,508

**Building Code:** T7940090638  
**Building Name:** DETROIT LAKES - EQUIP STORAGE  
**Facility Condition Index:** 0.23 - **Fair**

**Cost Model Name:** Butler-style Warehouse Building  
**Address:** 1000 West TH 10  
**City Code:** DETROIT LAKES

**Current Replacement Value:** \$2,540,461  
**Deferred Maintenance:** \$588,526  
**Ext. Gross Area:** 15,271

**Building Code:** T7940090639  
**Building Name:** DETROIT LAKES - MISC STORAGE  
**Facility Condition Index:** 0.26 - **Fair**

**Cost Model Name:** Utility Shed  
**Address:** 1000 West TH 10  
**City Code:** DETROIT LAKES

**Current Replacement Value:** \$24,519  
**Deferred Maintenance:** \$6,469  
**Ext. Gross Area:** 192

**Building Code:** T7940090651  
**Building Name:** DETROIT LAKES - POLE STORAGE BLDG  
**Facility Condition Index:** 0.12 - **Good**

**Cost Model Name:** Butler-style Warehouse Building  
**Address:** 1000 West TH 10  
**City Code:** DETROIT LAKES

**Current Replacement Value:** \$887,953  
**Deferred Maintenance:** \$102,129  
**Ext. Gross Area:** 7,200

**Building Code:** T7940090656  
**Building Name:** DETROIT LAKES - EMERGENCY GENERATO  
**Facility Condition Index:** 0.25 - **Fair**

**Cost Model Name:** Single-story Work Facility  
**Address:** 1000 West TH 10  
**City Code:** DETROIT LAKES

**Current Replacement Value:** \$223,639  
**Deferred Maintenance:** \$55,072  
**Ext. Gross Area:** 413

**Building Code:** T7940090661  
**Building Name:** DETROIT LAKES - HAZ MATRL BLDG  
**Facility Condition Index:** 0.33 - **Poor**

**Cost Model Name:** Utility Shed  
**Address:** 1000 West TH 10  
**City Code:** DETROIT LAKES

**Current Replacement Value:** \$40,319  
**Deferred Maintenance:** \$13,305  
**Ext. Gross Area:** 720

**Building Code:** T7940090676  
**Building Name:** DETROIT LAKES - UNHEATED STORAGE  
**Facility Condition Index:** 0.02 - **Excellent**

**Cost Model Name:** Butler-style Warehouse Building  
**Address:** 1000 West TH 10  
**City Code:** DETROIT LAKES

**Current Replacement Value:** \$643,157  
**Deferred Maintenance:** \$12,863  
**Ext. Gross Area:** 5,000

**Building Code:** T7940090680  
**Building Name:** DETROIT LAKES - BRINE BLDG  
**Facility Condition Index:** 0.02 - **Excellent**

**Cost Model Name:** Single-story Work Facility  
**Address:** 1000 WEST TH 10  
**City Code:** DETROIT LAKES

**Current Replacement Value:** \$102,219  
**Deferred Maintenance:** \$2,044  
**Ext. Gross Area:** 720

**Building Code:** T7940090684  
**Building Name:** DETROIT LAKES - MISC STRG  
**Facility Condition Index:** 0.02 - **Excellent**

**Cost Model Name:** Utility Shed  
**Address:** 1000 WEST TH 10  
**City Code:** DETROIT LAKES

**Current Replacement Value:** \$42,508  
**Deferred Maintenance:** \$850  
**Ext. Gross Area:** 240

**Site: T794A90624 - BARNESVILLE - TRUCK STATION**

**Building Code:** T7940020619  
**Building Name:** BARNESVILLE - SALT/SAND STORAGE  
**Facility Condition Index:** 0.02 - **Excellent**

**Cost Model Name:** Fabric Structure  
**Address:** 1201 Hwy 34  
**City Code:** BARNESVILLE

**Current Replacement Value:** \$590,280  
**Deferred Maintenance:** \$11,806  
**Ext. Gross Area:** 8,100

**Building Code:** T7940090624  
**Building Name:** BARNESVILLE - TRUCK STATION  
**Facility Condition Index:** 0.16 - **Fair**

**Cost Model Name:** Butler-style Warehouse Building  
**Address:** 1201 Hwy 34  
**City Code:** BARNESVILLE

**Current Replacement Value:** \$1,835,803  
**Deferred Maintenance:** \$302,495  
**Ext. Gross Area:** 8,880

**Building Code:** T7940090630  
**Building Name:** BARNESVILLE - MISC STORAGE  
**Facility Condition Index:** 0.06 - **Good**

**Building Code:** T7940090644  
**Building Name:** BARNESVILLE - POLE STORAGE BLDG  
**Facility Condition Index:** 0.06 - **Good**

**Building Code:** T7940090678  
**Building Name:** BARNESVILLE - BRINE BUILDING  
**Facility Condition Index:** 0.02 - **Excellent**

**Cost Model Name:** Single-story Work Facility  
**Address:** 1201 Hwy 34  
**City Code:** BARNESVILLE

**Cost Model Name:** Butler-style Warehouse Building  
**Address:** 1201 Hwy 34  
**City Code:** BARNESVILLE

**Cost Model Name:** Single-story Work Facility  
**Address:** 1201 HWY 34  
**City Code:** BARNESVILLE

**Current Replacement Value:** \$96,523  
**Deferred Maintenance:** \$5,629  
**Ext. Gross Area:** 625

**Current Replacement Value:** \$429,975  
**Deferred Maintenance:** \$26,909  
**Ext. Gross Area:** 3,200

**Current Replacement Value:** \$220,562  
**Deferred Maintenance:** \$5,111  
**Ext. Gross Area:** 720

**Site: T794A90625 - PERHAM - TRUCK STATION**

**Building Code:** T7940020618  
**Building Name:** PERHAM - SALT/SAND STORAGE  
**Facility Condition Index:** 0.02 - **Excellent**

**Building Code:** T7940090655  
**Building Name:** PERHAM - POLE STORAGE BLDG  
**Facility Condition Index:** 0.06 - **Good**

**Building Code:** T7940090665  
**Building Name:** PERHAM - TRUCK STATION  
**Facility Condition Index:** 0.02 - **Excellent**

**Building Code:** T7940090667  
**Building Name:** PERHAM - BRINE BUILDING  
**Facility Condition Index:** 0.06 - **Good**

**Cost Model Name:** Fabric Structure  
**Address:** 411 Coney Street East  
**City Code:** PERHAM

**Cost Model Name:** Butler-style Warehouse Building  
**Address:** 411 Coney Street East  
**City Code:** PERHAM

**Cost Model Name:** Butler-style Warehouse Building  
**Address:** 411 Coney Street East  
**City Code:** PERHAM

**Cost Model Name:** Single-story Work Facility  
**Address:** 411 Coney Street East  
**City Code:** PERHAM

**Current Replacement Value:** \$451,902  
**Deferred Maintenance:** \$9,038  
**Ext. Gross Area:** 6,375

**Current Replacement Value:** \$383,158  
**Deferred Maintenance:** \$23,733  
**Ext. Gross Area:** 3,200

**Current Replacement Value:** \$1,684,063  
**Deferred Maintenance:** \$34,764  
**Ext. Gross Area:** 8,842

**Current Replacement Value:** \$35,667  
**Deferred Maintenance:** \$2,001  
**Ext. Gross Area:** 576

**Site: T794A90629 - HAWLEY - TRUCK STATION**

**Building Code:** T7940020605  
**Building Name:** HAWLEY - SALT/SAND STORAGE  
**Facility Condition Index:** 0.25 - **Fair**

**Building Code:** T7940090629  
**Building Name:** HAWLEY - TRUCK STATION  
**Facility Condition Index:** 0.20 - **Fair**

**Building Code:** T7940090654  
**Building Name:** HAWLEY - POLE STORAGE BLDG  
**Facility Condition Index:** 0.12 - **Good**

**Cost Model Name:** Open Air Storage Structure  
**Address:** 500 US Hwy 10 East  
**City Code:** HAWLEY

**Cost Model Name:** Butler-style Warehouse Building  
**Address:** 500 US Hwy 10 East  
**City Code:** HAWLEY

**Cost Model Name:** Butler-style Warehouse Building  
**Address:** 500 US Hwy 10 East  
**City Code:** HAWLEY

**Current Replacement Value:** \$271,109  
**Deferred Maintenance:** \$67,411  
**Ext. Gross Area:** 2,696

**Current Replacement Value:** \$802,140  
**Deferred Maintenance:** \$160,617  
**Ext. Gross Area:** 4,261

**Current Replacement Value:** \$390,291  
**Deferred Maintenance:** \$46,431  
**Ext. Gross Area:** 3,200

**Building Code:** T7940090671  
**Building Name:** HAWLEY - BRINE BUILDING  
**Facility Condition Index:** 0.16 - Fair

**Cost Model Name:** Single-story Work Facility  
**Address:** 500 US Hwy 10 East  
**City Code:** HAWLEY

**Current Replacement Value:** \$23,004  
**Deferred Maintenance:** \$3,723  
**Ext. Gross Area:** 120

**Site: T794A90636 - HENNING - TRUCK STATION**

**Building Code:** T7940020607  
**Building Name:** HENNING - SALT/SAND STORAGE  
**Facility Condition Index:** 0.18 - Fair

**Cost Model Name:** Open Air Storage Structure  
**Address:** 100 Douglas Avenue  
**City Code:** HENNING

**Current Replacement Value:** \$287,169  
**Deferred Maintenance:** \$52,030  
**Ext. Gross Area:** 2,702

**Building Code:** T7940090636  
**Building Name:** HENNING - TRUCK STATION  
**Facility Condition Index:** 0.17 - Fair

**Cost Model Name:** Butler-style Warehouse Building  
**Address:** 100 Douglas Avenue  
**City Code:** HENNING

**Current Replacement Value:** \$1,151,704  
**Deferred Maintenance:** \$192,450  
**Ext. Gross Area:** 5,337

**Building Code:** T7940090653  
**Building Name:** HENNING - POLE STORAGE BLDG  
**Facility Condition Index:** 0.07 - Good

**Cost Model Name:** Butler-style Warehouse Building  
**Address:** 100 Douglas Avenue  
**City Code:** HENNING

**Current Replacement Value:** \$378,126  
**Deferred Maintenance:** \$24,769  
**Ext. Gross Area:** 3,200

**Building Code:** T7940090672  
**Building Name:** HENNING - BRINE BUILDING  
**Facility Condition Index:** 0.19 - Fair

**Cost Model Name:** Single-story Work Facility  
**Address:** 100 Douglas Avenue  
**City Code:** HENNING

**Current Replacement Value:** \$21,115  
**Deferred Maintenance:** \$4,096  
**Ext. Gross Area:** 120

**Building Code:** T7940090682  
**Building Name:** HENNING - BRINE BLDG (NEW)  
**Facility Condition Index:** 0.02 - Excellent

**Cost Model Name:** Single-story Work Facility  
**Address:** 100 Douglas Avenue  
**City Code:** HENNING

**Current Replacement Value:** \$101,822  
**Deferred Maintenance:** \$2,036  
**Ext. Gross Area:** 720

**Site: T794A90640 - MAHNOMEN - TRUCK STATION**

**Building Code:** T7940020612  
**Building Name:** MAHNOMEN - SALT/SAND STORAGE  
**Facility Condition Index:** 0.25 - Fair

**Cost Model Name:** Open Air Storage Structure  
**Address:** 311 East Jefferson  
**City Code:** MAHNOMEN

**Current Replacement Value:** \$812,898  
**Deferred Maintenance:** \$207,165  
**Ext. Gross Area:** 6,621

**Building Code:** T7940090640  
**Building Name:** MAHNOMEN - TRUCK STATION  
**Facility Condition Index:** 0.18 - Fair

**Cost Model Name:** Butler-style Warehouse Building  
**Address:** 311 East Jefferson  
**City Code:** MAHNOMEN

**Current Replacement Value:** \$1,370,267  
**Deferred Maintenance:** \$251,017  
**Ext. Gross Area:** 6,309

**Building Code:** T7940090642  
**Building Name:** MAHNOMEN - POLE STORAGE BLDG  
**Facility Condition Index:** 0.17 - Fair

**Cost Model Name:** Butler-style Warehouse Building  
**Address:** 311 East Jefferson  
**City Code:** MAHNOMEN

**Current Replacement Value:** \$367,199  
**Deferred Maintenance:** \$63,880  
**Ext. Gross Area:** 3,094

**Building Code:** T7940090673  
**Building Name:** MAHNOMEN - BRINE BUILDING  
**Facility Condition Index:** 0.09 - Good

**Cost Model Name:** Single-story Work Facility  
**Address:** 311 East Jefferson  
**City Code:** MAHNOMEN

**Current Replacement Value:** \$30,200  
**Deferred Maintenance:** \$2,811  
**Ext. Gross Area:** 120

**Site: T794A90646 - HAWLEY - LIFT STATION**

**Building Code:** T7940090646  
**Building Name:** HAWLEY - LIFT STATION  
**Facility Condition Index:** 0.12 - **Good**

**Cost Model Name:** Utility Shed  
**Address:** 500 Hwy 10  
**City Code:** HAWLEY

**Current Replacement Value:** \$59,933  
**Deferred Maintenance:** \$6,903  
**Ext. Gross Area:** 152

**Building Code:** T7940090650  
**Building Name:** HAWLEY - EMERGENCY GENERATOR  
**Facility Condition Index:** 0.19 - **Fair**

**Cost Model Name:** Single-story Work Facility  
**Address:** 500 Hwy 10  
**City Code:** HAWLEY

**Current Replacement Value:** \$225,829  
**Deferred Maintenance:** \$41,969  
**Ext. Gross Area:** 266

**Site: T794A90647 - MOORHEAD I94 - LIFT STATION**

**Building Code:** T7940090647  
**Building Name:** MOORHEAD I94&TH231 - LIFT STATION  
**Facility Condition Index:** 0.32 - **Poor**

**Cost Model Name:** Single-story Work Facility  
**Address:** I94/TH231  
**City Code:** MOORHEAD

**Current Replacement Value:** \$356,413  
**Deferred Maintenance:** \$113,462  
**Ext. Gross Area:** 480

**Site: T794A90657 - MOORHEAD HWY 10 - LIFT STATION**

**Building Code:** T7940090663  
**Building Name:** MOORHEAD - LIFT STATION  
**Facility Condition Index:** 0.05 - **Good**

**Cost Model Name:** Single-story Work Facility  
**Address:** TRUNK HIGHWAY 10  
**City Code:** MOORHEAD

**Current Replacement Value:** \$267,123  
**Deferred Maintenance:** \$13,595  
**Ext. Gross Area:** 340

**Site: T794A90658 - MOORHEAD - TRUCK STATION**

**Building Code:** T7940020617  
**Building Name:** MOORHEAD - SALT/SAND STORAGE  
**Facility Condition Index:** 0.47 - **Poor**

**Cost Model Name:** Fabric Structure  
**Address:** 2951 - 41 1/2 ST S  
**City Code:** MOORHEAD

**Current Replacement Value:** \$924,335  
**Deferred Maintenance:** \$438,189  
**Ext. Gross Area:** 12,684

**Building Code:** T7940090658  
**Building Name:** MOORHEAD - TRUCK STATION  
**Facility Condition Index:** 0.12 - **Good**

**Cost Model Name:** Joint Office/Warehouse Facility  
**Address:** 2951 - 41 1/2 ST S  
**City Code:** MOORHEAD

**Current Replacement Value:** \$18,033,415  
**Deferred Maintenance:** \$2,128,330  
**Ext. Gross Area:** 62,943

**Building Code:** T7940090675  
**Building Name:** MOORHEAD - EMERGENCY GEN BLDG  
**Facility Condition Index:** 0.10 - **Good**

**Cost Model Name:** Single-story Work Facility  
**Address:** 2951 - 41 1/2 ST S  
**City Code:** MOORHEAD

**Current Replacement Value:** \$228,787  
**Deferred Maintenance:** \$23,442  
**Ext. Gross Area:** 162

**Building Code:** T7940090681  
**Building Name:** MOORHEAD - BRINE BLDG  
**Facility Condition Index:** 0.02 - **Excellent**

**Cost Model Name:** Single-story Work Facility  
**Address:** 2951 - 41 1/2 ST S  
**City Code:** MOORHEAD

**Current Replacement Value:** \$91,602  
**Deferred Maintenance:** \$1,832  
**Ext. Gross Area:** 720

**Site: T794A90662 - I94/RED RIVER- ANTI-ICING BUILDING**

**Building Code:** T7940090662  
**Building Name:** I94/RED RIVER -ANTI-ICING BLDG  
**Facility Condition Index:** 0.05 - **Excellent**

**Cost Model Name:** Utility Shed  
**Address:** I94 EB 800 ft from border with ND  
**City Code:** MOORHEAD

**Current Replacement Value:** \$138,109  
**Deferred Maintenance:** \$6,851  
**Ext. Gross Area:** 168



**Site: T794A90664 - GLYNDON TH10-TH336 - ANTI-ICING BUILDING**

**Building Code:** T7940090664  
**Building Name:** TH10-TH336 ANTI-ICING  
**Facility Condition Index:** 0.12 - **Good**

**Cost Model Name:** Utility Shed  
**Address:** 22 HWY 336  
**City Code:** GLYNDON

**Current Replacement Value:** \$195,006  
**Deferred Maintenance:** \$23,970  
**Ext. Gross Area:** 168

**Site: T794A90802 - APPLETON - LOADING SITE**

**Building Code:** T7945020808  
**Building Name:** APPLETON - SALT/SAND STORAGE  
**Facility Condition Index:** 0.26 - **Fair**

**Cost Model Name:** Open Air Storage Structure  
**Address:** 2150 HWY 59 SW  
**City Code:** APPLETON

**Current Replacement Value:** \$66,385  
**Deferred Maintenance:** \$17,138  
**Ext. Gross Area:** 1,037

**Building Code:** T7945020814  
**Building Name:** APPLETON - SALT/SAND STORAGE  
**Facility Condition Index:** 0.23 - **Fair**

**Cost Model Name:** Butler-style Warehouse Building  
**Address:** 2150 HWY 59 SW  
**City Code:** APPLETON

**Current Replacement Value:** \$276,076  
**Deferred Maintenance:** \$62,613  
**Ext. Gross Area:** 2,696

**Site: T794A90808 - GLENWOOD - TRUCK STATION**

**Building Code:** T7945020816  
**Building Name:** GLENWOOD - SALT/SAND STORAGE  
**Facility Condition Index:** 0.23 - **Fair**

**Cost Model Name:** Open Air Storage Structure  
**Address:** 70 MN Hwy 55  
**City Code:** GLENWOOD

**Current Replacement Value:** \$905,931  
**Deferred Maintenance:** \$210,593  
**Ext. Gross Area:** 9,197

**Building Code:** T7945090808  
**Building Name:** GLENWOOD - TRUCK STATION  
**Facility Condition Index:** 0.21 - **Fair**

**Cost Model Name:** Butler-style Warehouse Building  
**Address:** 70 MN Hwy 55  
**City Code:** GLENWOOD

**Current Replacement Value:** \$1,531,042  
**Deferred Maintenance:** \$313,985  
**Ext. Gross Area:** 6,475

**Building Code:** T7945090829  
**Building Name:** GLENWOOD - POLE STORAGE BLDG  
**Facility Condition Index:** 0.12 - **Good**

**Cost Model Name:** Butler-style Warehouse Building  
**Address:** 70 MN Hwy 55  
**City Code:** GLENWOOD

**Current Replacement Value:** \$390,698  
**Deferred Maintenance:** \$45,737  
**Ext. Gross Area:** 3,200

**Site: T794A90816 - EVANSVILLE - TRUCK STATION**

**Building Code:** T7945020821  
**Building Name:** EVANSVILLE - SALT/SAND STORAGE  
**Facility Condition Index:** 0.02 - **Excellent**

**Cost Model Name:** Fabric Structure  
**Address:** 20874 CO Rd 82 NW  
**City Code:** EVANSVILLE

**Current Replacement Value:** \$639,114  
**Deferred Maintenance:** \$12,782  
**Ext. Gross Area:** 9,016

**Building Code:** T7945090842  
**Building Name:** EVANSVILLE - TRUCK STATION  
**Facility Condition Index:** 0.02 - **Excellent**

**Cost Model Name:** Butler-style Warehouse Building  
**Address:** 20874 CO Rd 82 NW  
**City Code:** EVANSVILLE

**Current Replacement Value:** \$2,161,838  
**Deferred Maintenance:** \$43,237  
**Ext. Gross Area:** 11,454

**Building Code:** T7945090844  
**Building Name:** EVANSVILLE - UNHEATED STRG  
**Facility Condition Index:** 0.02 - **Excellent**

**Cost Model Name:** Butler-style Warehouse Building  
**Address:** 20874 CO Rd 82 NW  
**City Code:** EVANSVILLE

**Current Replacement Value:** \$632,916  
**Deferred Maintenance:** \$12,658  
**Ext. Gross Area:** 5,000

**Building Code:** T7945090845  
**Building Name:** EVANSVILLE - BRINE BLDG  
**Facility Condition Index:** 0.02 - **Excellent**

**Cost Model Name:** Single-story Work Facility  
**Address:** 20874 CO Rd 82 NW  
**City Code:** EVANSVILLE

**Current Replacement Value:** \$131,359  
**Deferred Maintenance:** \$2,627  
**Ext. Gross Area:** 720

**Building Code:** T7945090847  
**Building Name:** EVANSVILLE - CVRD STORAGE BINS  
**Facility Condition Index:** 0.02 - **Excellent**

**Cost Model Name:** Open Air Storage Structure  
**Address:** 20874 CO Rd 82 NW  
**City Code:** EVANSVILLE

**Current Replacement Value:** \$194,533  
**Deferred Maintenance:** \$3,891  
**Ext. Gross Area:** 2,558

**Site: T794A90818 - ALEXANDRIA - TRUCK STATION**

**Building Code:** T7945020813  
**Building Name:** ALEXANDRIA - SALT/SAND STORAGE  
**Facility Condition Index:** 0.23 - **Fair**

**Cost Model Name:** Butler-style Warehouse Building  
**Address:** 1405 34th Ave W  
**City Code:** ALEXANDRIA

**Current Replacement Value:** \$1,060,461  
**Deferred Maintenance:** \$246,617  
**Ext. Gross Area:** 9,080

**Building Code:** T7945090818  
**Building Name:** ALEXANDRIA - TRUCK STATION  
**Facility Condition Index:** 0.18 - **Fair**

**Cost Model Name:** Butler-style Warehouse Building  
**Address:** 1405 34th Ave W  
**City Code:** ALEXANDRIA

**Current Replacement Value:** \$4,930,392  
**Deferred Maintenance:** \$901,318  
**Ext. Gross Area:** 20,278

**Building Code:** T7945090835  
**Building Name:** ALEXANDRIA-UHS BUILDING  
**Facility Condition Index:** 0.02 - **Excellent**

**Cost Model Name:** Butler-style Warehouse Building  
**Address:** 1405 34th Ave W  
**City Code:** ALEXANDRIA

**Current Replacement Value:** \$803,834  
**Deferred Maintenance:** \$16,077  
**Ext. Gross Area:** 5,100

**Building Code:** T7945090836  
**Building Name:** ALEXANDRIA - UNHEATED STORAGE  
**Facility Condition Index:** 0.22 - **Fair**

**Cost Model Name:** Butler-style Warehouse Building  
**Address:** 1405 34th Ave W  
**City Code:** ALEXANDRIA

**Current Replacement Value:** \$329,162  
**Deferred Maintenance:** \$71,370  
**Ext. Gross Area:** 2,240

**Site: T794A90819 - ORTONVILLE - TRUCK STATION**

**Building Code:** T7945020815  
**Building Name:** ORTONVILLE - SALT/SAND STORAGE  
**Facility Condition Index:** 0.25 - **Fair**

**Cost Model Name:** Open Air Storage Structure  
**Address:** 840 US Highway 12  
**City Code:** ORTONVILLE

**Current Replacement Value:** \$428,569  
**Deferred Maintenance:** \$106,228  
**Ext. Gross Area:** 3,584

**Building Code:** T7945090819  
**Building Name:** ORTONVILLE - TRUCK STATION  
**Facility Condition Index:** 0.24 - **Fair**

**Cost Model Name:** Butler-style Warehouse Building  
**Address:** 840 US Highway 12  
**City Code:** ORTONVILLE

**Current Replacement Value:** \$1,249,732  
**Deferred Maintenance:** \$297,227  
**Ext. Gross Area:** 4,946

**Building Code:** T7945090831  
**Building Name:** ORTONVILLE - POLE STORAGE BLDG  
**Facility Condition Index:** 0.06 - **Good**

**Cost Model Name:** Butler-style Warehouse Building  
**Address:** 840 US Highway 12  
**City Code:** ORTONVILLE

**Current Replacement Value:** \$429,418  
**Deferred Maintenance:** \$25,859  
**Ext. Gross Area:** 3,200

**Site: T794A90820 - MORRIS - HEADQUARTERS**

**Building Code:** T7945020820  
**Building Name:** MORRIS - SALT/SAND STORAGE  
**Facility Condition Index:** 0.02 - **Excellent**

**Cost Model Name:** Fabric Structure  
**Address:** 51 Minnesota Dr  
**City Code:** MORRIS

**Current Replacement Value:** \$458,129  
**Deferred Maintenance:** \$11,355  
**Ext. Gross Area:** 6,403

**Building Code:** T7945090820  
**Building Name:** MORRIS - HEADQUARTERS  
**Facility Condition Index:** 0.14 - **Good**

**Building Code:** T7945090821  
**Building Name:** MORRIS - POLE STORAGE BLDG  
**Facility Condition Index:** 0.12 - **Good**

**Building Code:** T7945090827  
**Building Name:** MORRIS - HAZARD MATL STORAGE  
**Facility Condition Index:** 0.75 - **Crisis**

**Building Code:** T7945090828  
**Building Name:** MORRIS - POLE STORAGE BLDG  
**Facility Condition Index:** 0.13 - **Good**

**Building Code:** T7945090832  
**Building Name:** MORRIS - WELLNESS BLDG  
**Facility Condition Index:** 0.16 - **Fair**

**Building Code:** T7945090839  
**Building Name:** MORRIS - MISC STORAGE  
**Facility Condition Index:** 0.26 - **Fair**

**Cost Model Name:** Joint Office/Warehouse Facility  
**Address:** 51 Minnesota Dr  
**City Code:** MORRIS

**Cost Model Name:** Butler-style Warehouse Building  
**Address:** 51 Minnesota Dr  
**City Code:** MORRIS

**Cost Model Name:** Utility Shed  
**Address:** 51 Minnesota Dr  
**City Code:** MORRIS

**Cost Model Name:** Butler-style Warehouse Building  
**Address:** 51 Minnesota Dr  
**City Code:** MORRIS

**Cost Model Name:** Single-story Office/Public Access Facility  
**Address:** 51 Minnesota Dr  
**City Code:** MORRIS

**Cost Model Name:** Utility Shed  
**Address:** 51 Minnesota Dr  
**City Code:** MORRIS

**Current Replacement Value:** \$12,054,327  
**Deferred Maintenance:** \$1,738,973  
**Ext. Gross Area:** 46,727

**Current Replacement Value:** \$777,131  
**Deferred Maintenance:** \$94,382  
**Ext. Gross Area:** 5,050

**Current Replacement Value:** \$30,380  
**Deferred Maintenance:** \$22,785  
**Ext. Gross Area:** 72

**Current Replacement Value:** \$1,314,318  
**Deferred Maintenance:** \$170,481  
**Ext. Gross Area:** 9,408

**Current Replacement Value:** \$146,477  
**Deferred Maintenance:** \$23,968  
**Ext. Gross Area:** 816

**Current Replacement Value:** \$20,848  
**Deferred Maintenance:** \$5,411  
**Ext. Gross Area:** 100

**Site: T794A90822 - BENSON - TRUCK STATION**

**Building Code:** T7945090822  
**Building Name:** BENSON - TRUCK STATION  
**Facility Condition Index:** 0.17 - **Fair**

**Cost Model Name:** Butler-style Warehouse Building  
**Address:** 500 22nd Street South  
**City Code:** BENSON

**Current Replacement Value:** \$1,308,441  
**Deferred Maintenance:** \$225,999  
**Ext. Gross Area:** 6,195

**Site: T794A90833 - APPLETON - TRUCK STATION JOINT USE**

**Building Code:** T7940090834  
**Building Name:** APPLETON - UNHEATED STORAGE JOINT  
**Facility Condition Index:** 0.08 - **Good**

**Cost Model Name:** Butler-style Warehouse Building  
**Address:** 427 S MUNSTERMAN ST  
**City Code:** APPLETON

**Current Replacement Value:** \$662,495  
**Deferred Maintenance:** \$53,398  
**Ext. Gross Area:** 2,400

**Building Code:** T7945090833  
**Building Name:** APPLETON - TRUCK STATION JOINT  
**Facility Condition Index:** 0.18 - **Fair**

**Cost Model Name:** Butler-style Warehouse Building  
**Address:** 427 S MUNSTERMAN ST  
**City Code:** APPLETON

**Current Replacement Value:** \$1,005,086  
**Deferred Maintenance:** \$185,745  
**Ext. Gross Area:** 3,282

**Site: T794A90841 - WHEATON - TRUCK STATION**

**Building Code:** T7945020822  
**Building Name:** WHEATON -SALT/SAND STORAGE  
**Facility Condition Index:** 0.02 - **Excellent**

**Cost Model Name:** Fabric Structure  
**Address:** 6741 HWY 27  
**City Code:** WHEATON

**Current Replacement Value:** \$385,140  
**Deferred Maintenance:** \$7,703  
**Ext. Gross Area:** 5,285

**Building Code:** T7945090841  
**Building Name:** WHEATON -TRUCK STATION  
**Facility Condition Index:** 0.02 - **Excellent**

**Building Code:** T7945090843  
**Building Name:** WHEATON -UNHEATED STRG BLDG  
**Facility Condition Index:** 0.02 - **Excellent**

**Building Code:** T7945090848  
**Building Name:** WHEATON -BRINE BUILDING  
**Facility Condition Index:** 0.02 - **Excellent**

**Building Code:** T7945090849  
**Building Name:** WHEATON -COVERED STRG BINS  
**Facility Condition Index:** 0.02 - **Excellent**

**Cost Model Name:** Butler-style Warehouse Building  
**Address:** 6741 HWY 27  
**City Code:** WHEATON

**Cost Model Name:** Butler-style Warehouse Building  
**Address:** 6741 HWY 27  
**City Code:** WHEATON

**Cost Model Name:** Single-story Work Facility  
**Address:** 6741 HWY 27  
**City Code:** WHEATON

**Cost Model Name:** Open Air Storage Structure  
**Address:** 6741 HWY 27  
**City Code:** WHEATON

**Current Replacement Value:** \$1,498,184  
**Deferred Maintenance:** \$29,964  
**Ext. Gross Area:** 6,903

**Current Replacement Value:** \$406,923  
**Deferred Maintenance:** \$8,138  
**Ext. Gross Area:** 3,127

**Current Replacement Value:** \$85,635  
**Deferred Maintenance:** \$1,949  
**Ext. Gross Area:** 720

**Current Replacement Value:** \$130,957  
**Deferred Maintenance:** \$2,619  
**Ext. Gross Area:** 1,488

**Site: T794A92054 - RED RIVER - WEIGH SCALE**

**Building Code:** T7940092054  
**Building Name:** RED RIVER - WEIGH SCALE  
**Facility Condition Index:** 0.09 - **Good**

**Cost Model Name:** Single-story Office/Public Access Facility  
**Address:** I94 EB 2 mi west of 34th ave.  
**City Code:** DILWORTH

**Current Replacement Value:** \$1,731,790  
**Deferred Maintenance:** \$162,383  
**Ext. Gross Area:** 6,764

**Site: T794AR015680 - HANSEL LAKE - REST AREA**

**Building Code:** T7940095400  
**Building Name:** HANSEL LAKE - REST AREA  
**Facility Condition Index:** 0.33 - **Poor**

**Cost Model Name:** Single-story Office/Public Access Facility  
**Address:** 11822 I94 WB  
**City Code:** DALTON

**Current Replacement Value:** \$263,039  
**Deferred Maintenance:** \$88,048  
**Ext. Gross Area:** 859

**Building Code:** T7940095430  
**Building Name:** HANSEL LAKE - RA MISC STORAGE  
**Facility Condition Index:** 0.04 - **Excellent**

**Cost Model Name:** Utility Shed  
**Address:** 11822 I94 WB  
**City Code:** DALTON

**Current Replacement Value:** \$25,069  
**Deferred Maintenance:** \$937  
**Ext. Gross Area:** 174

**Site: T794AR022180 - LAKE LATOKA - REST AREA**

**Building Code:** T7945095452  
**Building Name:** LAKE LATOKA - REST AREA  
**Facility Condition Index:** 0.14 - **Good**

**Cost Model Name:** Single-story Office/Public Access Facility  
**Address:** I94 EB - 1 MI NW Jct 94/29  
**City Code:** ALEXANDRIA

**Current Replacement Value:** \$612,021  
**Deferred Maintenance:** \$88,042  
**Ext. Gross Area:** 1,652

**Building Code:** T7945095481  
**Building Name:** LAKE LATOKA REST AREA - MISC STRG  
**Facility Condition Index:** 0.02 - **Excellent**

**Cost Model Name:** Utility Shed  
**Address:** I94 EB - 1 MI NW Jct 94/29  
**City Code:** ALEXANDRIA

**Current Replacement Value:** \$27,757  
**Deferred Maintenance:** \$680  
**Ext. Gross Area:** 163

**Site: T794AR051480 - MOORHEAD - REST AREA TIC**

**Building Code:** T7940090648  
**Building Name:** MOORHEAD REST AREA - LIFT STATION  
**Facility Condition Index:** 0.08 - **Good**

**Building Code:** T7940095402  
**Building Name:** MOORHEAD - REST AREA TIC  
**Facility Condition Index:** 0.13 - **Good**

**Building Code:** T7940095434  
**Building Name:** MOORHEAD - REST AREA MISC STRG  
**Facility Condition Index:** 0.02 - **Excellent**

**Cost Model Name:** Single-story Work Facility  
**Address:** East I-94 mile marker 2  
**City Code:** MOORHEAD

**Cost Model Name:** Single-story Office/Public Access Facility  
**Address:** East I-94 mile marker 2  
**City Code:** MOORHEAD

**Cost Model Name:** Utility Shed  
**Address:** East I-94 mile marker 2  
**City Code:** MOORHEAD

**Current Replacement Value:** \$320,946  
**Deferred Maintenance:** \$26,298  
**Ext. Gross Area:** 520

**Current Replacement Value:** \$1,375,014  
**Deferred Maintenance:** \$177,739  
**Ext. Gross Area:** 4,031

**Current Replacement Value:** \$25,024  
**Deferred Maintenance:** \$500  
**Ext. Gross Area:** 120

**Site: T794AR085607 - FRAZEE - REST AREA**

**Building Code:** T7940095411  
**Building Name:** FRAZEE - REST AREA  
**Facility Condition Index:** 0.14 - **Good**

**Building Code:** T7940095435  
**Building Name:** FRAZEE- MISC STRG  
**Facility Condition Index:** 0.02 - **Excellent**

**Cost Model Name:** Single-story Office/Public Access Facility  
**Address:** US 10, MP 55.25  
**City Code:** FRAZEE

**Cost Model Name:** Utility Shed  
**Address:** US HWY 10, MP 55.25  
**City Code:** FRAZEE

**Current Replacement Value:** \$702,148  
**Deferred Maintenance:** \$99,878  
**Ext. Gross Area:** 2,067

**Current Replacement Value:** \$33,169  
**Deferred Maintenance:** \$663  
**Ext. Gross Area:** 144

**Site: T794AR152180 - BURGEN LAKE - REST AREA**

**Building Code:** T7945095450  
**Building Name:** BURGEN LAKE - REST AREA  
**Facility Condition Index:** 0.27 - **Fair**

**Building Code:** T7945095480  
**Building Name:** BURGEN LAKE - RA MISC STRG OLD  
**Facility Condition Index:** 0.23 - **Fair**

**Building Code:** T7945095482  
**Building Name:** BURGEN LAKE - MISC STRG NEW  
**Facility Condition Index:** 0.02 - **Excellent**

**Cost Model Name:** Single-story Office/Public Access Facility  
**Address:** I-94 WB - 2 MI SW Alex  
**City Code:** ALEXANDRIA

**Cost Model Name:** Utility Shed  
**Address:** I-94 WB - 2 MI SW Alex  
**City Code:** ALEXANDRIA

**Cost Model Name:** Utility Shed  
**Address:** I-94 WB - 2 MI SW Alex  
**City Code:** ALEXANDRIA

**Current Replacement Value:** \$346,259  
**Deferred Maintenance:** \$92,305  
**Ext. Gross Area:** 912

**Current Replacement Value:** \$25,069  
**Deferred Maintenance:** \$5,745  
**Ext. Gross Area:** 163

**Current Replacement Value:** \$32,718  
**Deferred Maintenance:** \$654  
**Ext. Gross Area:** 192

**Site: T794AR535620 - OTTER TAIL LAKE - REST AREA**

**Building Code:** T7940095420  
**Building Name:** OTTER TAIL LAKE - REST AREA  
**Facility Condition Index:** 0.25 - **Fair**

**Building Code:** T7940095431  
**Building Name:** OTTER TAIL LAKE - RA MISC STORAGE  
**Facility Condition Index:** 0.02 - **Excellent**

**Cost Model Name:** Vault Toilet  
**Address:** TH78  
**City Code:** BATTLE LAKE

**Cost Model Name:** Utility Shed  
**Address:** TH 78  
**City Code:** BATTLE LAKE

**Current Replacement Value:** \$258,576  
**Deferred Maintenance:** \$64,882  
**Ext. Gross Area:** 154

**Current Replacement Value:** \$16,076  
**Deferred Maintenance:** \$322  
**Ext. Gross Area:** 96

**Site: T794AR540304 - SAUER'S LAKE - REST AREA**

**Building Code:** T7940095421  
**Building Name:** SAUER'S LAKE - REST AREA  
**Facility Condition Index:** 0.31 - **Poor**

**Cost Model Name:** Vault Toilet  
**Address:** TH59  
**City Code:** DETROIT LAKES

**Current Replacement Value:** \$123,481  
**Deferred Maintenance:** \$38,360  
**Ext. Gross Area:** 154

**Building Code:** T7940095433  
**Building Name:** SAUERS LAKE - MISC STORAGE  
**Facility Condition Index:** 0.05 - **Excellent**

**Cost Model Name:** Utility Shed  
**Address:** TH59  
**City Code:** DETROIT LAKES

**Current Replacement Value:** \$17,803  
**Deferred Maintenance:** \$890  
**Ext. Gross Area:** 96

**Site: T795C91194 - ROSEVILLE - WATERSEdge HEADQUARTERS**

**Building Code:** T7990091194  
**Building Name:** ROSEVILLE - WATERSEdge - DIVISION  
**Facility Condition Index:** 0.26 - **Fair**

**Cost Model Name:** Mid-rise Office Building, 5 to 10 story  
**Address:** 1500 County Rd B2 W  
**City Code:** ROSEVILLE

**Current Replacement Value:** \$37,846,294  
**Deferred Maintenance:** \$9,766,168  
**Ext. Gross Area:** 162,759

**Building Code:** T7990091195  
**Building Name:** ROSEVILLE - WATERSEdge - TRAFFIC M  
**Facility Condition Index:** 0.11 - **Good**

**Cost Model Name:** Mid-rise Office Building, 5 to 10 story  
**Address:** 1500 County Rd B2 W  
**City Code:** ROSEVILLE

**Current Replacement Value:** \$15,750,601  
**Deferred Maintenance:** \$1,700,161  
**Ext. Gross Area:** 56,223

**Building Code:** T7990091196  
**Building Name:** ROSEVILLE - EMERG GEN BLDG  
**Facility Condition Index:** 0.11 - **Good**

**Cost Model Name:** Single-story Work Facility  
**Address:** 1500 County Rd B2 W  
**City Code:** ROSEVILLE

**Current Replacement Value:** \$288,199  
**Deferred Maintenance:** \$30,811  
**Ext. Gross Area:** 840

**Site: T795E91111 - HASTINGS ANTI-ICING BLDG**

**Building Code:** T7990091111  
**Building Name:** HASTINGS - HWY 61 - ANTI-ICING BLDG  
**Facility Condition Index:** 0.05 - **Good**

**Cost Model Name:** Single-story Work Facility  
**Address:** 15 Spiral View Loop  
**City Code:** HASTINGS

**Current Replacement Value:** \$220,411  
**Deferred Maintenance:** \$11,433  
**Ext. Gross Area:** 952

**Site: T795E91117 - MAPLEWOOD - METRO FLEET**

**Building Code:** T7990090918  
**Building Name:** MAPLEWOOD - MISC STRG  
**Facility Condition Index:** 0.25 - **Fair**

**Cost Model Name:** Utility Shed  
**Address:** 1771 McMENEMY  
**City Code:** MAPLEWOOD

**Current Replacement Value:** \$65,723  
**Deferred Maintenance:** \$16,505  
**Ext. Gross Area:** 300

**Building Code:** T7990091117  
**Building Name:** MAPLEWOOD - METRO FLEET BUILDING  
**Facility Condition Index:** 0.15 - **Fair**

**Cost Model Name:** Butler-style Warehouse Building  
**Address:** 1771 McMENEMY  
**City Code:** MAPLEWOOD

**Current Replacement Value:** \$3,903,691  
**Deferred Maintenance:** \$593,997  
**Ext. Gross Area:** 15,913

**Building Code:** T7990091161  
**Building Name:** MAPLEWOOD - POLE STORAGE BLDG  
**Facility Condition Index:** 0.13 - **Good**

**Cost Model Name:** Butler-style Warehouse Building  
**Address:** 1771 McMENEMY  
**City Code:** MAPLEWOOD

**Current Replacement Value:** \$1,361,913  
**Deferred Maintenance:** \$177,996  
**Ext. Gross Area:** 9,032



**Building Code:** T7990091182  
**Building Name:** MAPLEWOOD - BRIDGE CREW BLDG  
**Facility Condition Index:** 0.05 - **Good**

**Building Code:** T7990091197  
**Building Name:** MAPLEWOOD - CVRD STRG BINS N  
**Facility Condition Index:** 0.02 - **Excellent**

**Building Code:** T7990091198  
**Building Name:** MAPLEWOOD - CRVD STRG BINS S  
**Facility Condition Index:** 0.02 - **Excellent**

**Cost Model Name:** Butler-style Warehouse Building  
**Address:** 1771 McMENEMY  
**City Code:** MAPLEWOOD

**Cost Model Name:** Open Air Storage Structure  
**Address:** 1771 McMENEMY  
**City Code:** MAPLEWOOD

**Cost Model Name:** Open Air Storage Structure  
**Address:** 1771 McMENEMY  
**City Code:** MAPLEWOOD

**Current Replacement Value:** \$6,041,400  
**Deferred Maintenance:** \$331,190  
**Ext. Gross Area:** 18,717

**Current Replacement Value:** \$71,892  
**Deferred Maintenance:** \$1,438  
**Ext. Gross Area:** 864

**Current Replacement Value:** \$77,883  
**Deferred Maintenance:** \$1,558  
**Ext. Gross Area:** 936

**Site: T795E91118 - ARDEN HILLS - TRUCK STATION**

**Building Code:** T7990021116  
**Building Name:** ARDEN HILLS - SALT/SAND STORAGE  
**Facility Condition Index:** 0.12 - **Good**

**Building Code:** T7990091118  
**Building Name:** ARDEN HILLS - TRUCK STATION  
**Facility Condition Index:** 0.23 - **Fair**

**Building Code:** T7990091162  
**Building Name:** ARDEN HILLS - POLE STORAGE BLDG  
**Facility Condition Index:** 0.18 - **Fair**

**Building Code:** T7990091181  
**Building Name:** ARDEN HILLS - BRINE BUILDING  
**Facility Condition Index:** 0.04 - **Excellent**

**Cost Model Name:** Open Air Storage Structure  
**Address:** 1905 W County Rd I  
**City Code:** ARDEN HILLS

**Cost Model Name:** Butler-style Warehouse Building  
**Address:** 1905 W County Rd I  
**City Code:** ARDEN HILLS

**Cost Model Name:** Butler-style Warehouse Building  
**Address:** 1905 W County Rd I  
**City Code:** ARDEN HILLS

**Cost Model Name:** Single-story Work Facility  
**Address:** 1905 W. COUNTY RD. I  
**City Code:** ARDEN HILLS

**Current Replacement Value:** \$700,953  
**Deferred Maintenance:** \$86,746  
**Ext. Gross Area:** 6,513

**Current Replacement Value:** \$7,460,135  
**Deferred Maintenance:** \$1,745,607  
**Ext. Gross Area:** 27,900

**Current Replacement Value:** \$858,820  
**Deferred Maintenance:** \$153,575  
**Ext. Gross Area:** 6,779

**Current Replacement Value:** \$254,848  
**Deferred Maintenance:** \$10,731  
**Ext. Gross Area:** 1,581

**Site: T795E91138 - OAKDALE - HEADQUARTERS**

**Building Code:** T7990021124  
**Building Name:** OAKDALE - SALT/SAND STORAGE  
**Facility Condition Index:** 0.07 - **Good**

**Building Code:** T7990091119  
**Building Name:** OAKDALE - COVERED STRG BINS  
**Facility Condition Index:** 0.04 - **Excellent**

**Building Code:** T7990091138  
**Building Name:** OAKDALE - HEADQUARTERS  
**Facility Condition Index:** 0.28 - **Fair**

**Cost Model Name:** Fabric Structure  
**Address:** 3485 Hadley Avenue North  
**City Code:** OAKDALE

**Cost Model Name:** Open Air Storage Structure  
**Address:** 3485 Hadley Avenue North  
**City Code:** OAKDALE

**Cost Model Name:** Joint Office/Warehouse Facility  
**Address:** 3485 Hadley Avenue North  
**City Code:** OAKDALE

**Current Replacement Value:** \$1,432,414  
**Deferred Maintenance:** \$98,313  
**Ext. Gross Area:** 21,600

**Current Replacement Value:** \$441,600  
**Deferred Maintenance:** \$17,837  
**Ext. Gross Area:** 5,889

**Current Replacement Value:** \$40,417,916  
**Deferred Maintenance:** \$11,381,933  
**Ext. Gross Area:** 150,918

**Building Code:** T7990091155  
**Building Name:** OAKDALE - SIGN SHOP  
**Facility Condition Index:** 0.07 - **Good**

**Building Code:** T7990091166  
**Building Name:** OAKDALE - UNHEATED STORAGE  
**Facility Condition Index:** 0.23 - **Fair**

**Building Code:** T7990091180  
**Building Name:** OAKDALE - EQUIP/SIGN STORAGE  
**Facility Condition Index:** 0.03 - **Excellent**

**Cost Model Name:** Butler-style Warehouse Building  
**Address:** 3485 Hadley Avenue North  
**City Code:** OAKDALE

**Cost Model Name:** Butler-style Warehouse Building  
**Address:** 3485 Hadley Avenue North  
**City Code:** OAKDALE

**Cost Model Name:** Butler-style Warehouse Building  
**Address:** 3485 HADLEY AVE NO  
**City Code:** OAKDALE

**Current Replacement Value:** \$5,593,981  
**Deferred Maintenance:** \$395,388  
**Ext. Gross Area:** 26,528

**Current Replacement Value:** \$3,714,501  
**Deferred Maintenance:** \$863,296  
**Ext. Gross Area:** 24,036

**Current Replacement Value:** \$2,279,240  
**Deferred Maintenance:** \$63,380  
**Ext. Gross Area:** 7,033

**Site: T795E91139 - FOREST LAKE - TRUCK STATION**

**Building Code:** T7990021120  
**Building Name:** FOREST LAKE - SALT/SAND STORAGE  
**Facility Condition Index:** 0.25 - **Fair**

**Building Code:** T7990091139  
**Building Name:** FOREST LAKE - TRUCK STATION  
**Facility Condition Index:** 0.17 - **Fair**

**Building Code:** T7990091142  
**Building Name:** FOREST LAKE - EQUIP STORAGE  
**Facility Condition Index:** 0.16 - **Fair**

**Building Code:** T7990091154  
**Building Name:** FOREST LAKE - UHS BUILDING  
**Facility Condition Index:** 0.05 - **Good**

**Building Code:** T7990091163  
**Building Name:** FOREST LAKE - BRIDGE CREW - EQUIP  
**Facility Condition Index:** 0.15 - **Good**

**Building Code:** T7990091177  
**Building Name:** FOREST LAKE - UHS BUILDING  
**Facility Condition Index:** 0.03 - **Excellent**

**Cost Model Name:** Fabric Structure  
**Address:** 22010 Everton Avenue North  
**City Code:** FOREST LAKE

**Cost Model Name:** Butler-style Warehouse Building  
**Address:** 22010 Everton Avenue North  
**City Code:** FOREST LAKE

**Cost Model Name:** Butler-style Warehouse Building  
**Address:** 22010 Everton Avenue North  
**City Code:** FOREST LAKE

**Cost Model Name:** Butler-style Warehouse Building  
**Address:** 22010 Everton Avenue North  
**City Code:** FOREST LAKE

**Cost Model Name:** Butler-style Warehouse Building  
**Address:** 22010 Everton Avenue North  
**City Code:** FOREST LAKE

**Cost Model Name:** Butler-style Warehouse Building  
**Address:** 22010 Everton Avenue North  
**City Code:** FOREST LAKE

**Current Replacement Value:** \$795,785  
**Deferred Maintenance:** \$197,558  
**Ext. Gross Area:** 12,000

**Current Replacement Value:** \$3,126,889  
**Deferred Maintenance:** \$543,850  
**Ext. Gross Area:** 10,912

**Current Replacement Value:** \$2,344,229  
**Deferred Maintenance:** \$367,374  
**Ext. Gross Area:** 8,640

**Current Replacement Value:** \$250,117  
**Deferred Maintenance:** \$13,546  
**Ext. Gross Area:** 1,952

**Current Replacement Value:** \$1,703,280  
**Deferred Maintenance:** \$253,386  
**Ext. Gross Area:** 7,680

**Current Replacement Value:** \$548,595  
**Deferred Maintenance:** \$18,299  
**Ext. Gross Area:** 4,512

**Site: T795E91140 - NORTH BRANCH - TRUCK STATION**

**Building Code:** T7990021125  
**Building Name:** NORTH BRANCH - SAND/SALT STORAGE  
**Facility Condition Index:** 0.07 - **Good**

**Cost Model Name:** Fabric Structure  
**Address:** 4841 Saint Croix Trail  
**City Code:** NORTH BRANCH

**Current Replacement Value:** \$1,043,822  
**Deferred Maintenance:** \$71,642  
**Ext. Gross Area:** 10,000

**Building Code:** T7990091140  
**Building Name:** NORTH BRANCH - TRUCK STATION  
**Facility Condition Index:** 0.21 - **Fair**

**Building Code:** T7990091158  
**Building Name:** NORTH BRANCH - MISC STORAGE  
**Facility Condition Index:** 0.09 - **Good**

**Building Code:** T7990091171  
**Building Name:** NORTH BRANCH - FUEL SYSTEM BLDG  
**Facility Condition Index:** 0.25 - **Fair**

**Building Code:** T7990091175  
**Building Name:** NORTH BRANCH - POLE STORAGE  
**Facility Condition Index:** 0.05 - **Excellent**

**Cost Model Name:** Butler-style Warehouse Building  
**Address:** 4841 Saint Croix Trail  
**City Code:** NORTH BRANCH

**Cost Model Name:** Single-story Work Facility  
**Address:** 4841 Saint Croix Trail  
**City Code:** NORTH BRANCH

**Cost Model Name:** Single-story Work Facility  
**Address:** 4841 Saint Croix Trail  
**City Code:** NORTH BRANCH

**Cost Model Name:** Butler-style Warehouse Building  
**Address:** 4841 Saint Croix Trail  
**City Code:** NORTH BRANCH

**Current Replacement Value:** \$3,294,193  
**Deferred Maintenance:** \$694,752  
**Ext. Gross Area:** 17,931

**Current Replacement Value:** \$164,597  
**Deferred Maintenance:** \$14,866  
**Ext. Gross Area:** 960

**Current Replacement Value:** \$10,147  
**Deferred Maintenance:** \$2,574  
**Ext. Gross Area:** 144

**Current Replacement Value:** \$334,856  
**Deferred Maintenance:** \$15,991  
**Ext. Gross Area:** 2,531

**Site: T795E91141 - LAKEVILLE - TRUCK STATION**

**Building Code:** T7990021127  
**Building Name:** LAKEVILLE - SALT/SAND STORAGE  
**Facility Condition Index:** 0.02 - **Excellent**

**Building Code:** T7990091141  
**Building Name:** LAKEVILLE - TRUCK STATION  
**Facility Condition Index:** 0.13 - **Good**

**Building Code:** T7990091164  
**Building Name:** LAKEVILLE - UHS BUILDING  
**Facility Condition Index:** 0.13 - **Good**

**Building Code:** T7990091199  
**Building Name:** LAKEVILLE-CVRD STRG BINS  
**Facility Condition Index:** 0.03 - **Excellent**

**Cost Model Name:** Fabric Structure  
**Address:** 16780 KENRICK AVENUE  
**City Code:** LAKEVILLE

**Cost Model Name:** Joint Office/Warehouse Facility  
**Address:** 16780 Kenrick Avenue  
**City Code:** LAKEVILLE

**Cost Model Name:** Butler-style Warehouse Building  
**Address:** 16780 Kenrick Avenue  
**City Code:** LAKEVILLE

**Cost Model Name:** Open Air Storage Structure  
**Address:** 16780 KENRICK AVENUE  
**City Code:** LAKEVILLE

**Current Replacement Value:** \$729,470  
**Deferred Maintenance:** \$14,589  
**Ext. Gross Area:** 11,000

**Current Replacement Value:** \$6,967,740  
**Deferred Maintenance:** \$919,550  
**Ext. Gross Area:** 28,432

**Current Replacement Value:** \$322,056  
**Deferred Maintenance:** \$40,435  
**Ext. Gross Area:** 2,560

**Current Replacement Value:** \$182,700  
**Deferred Maintenance:** \$5,378  
**Ext. Gross Area:** 2,400

**Site: T795E91152 - MENDOTA HEIGHTS - TRUCK STATION**

**Building Code:** T7990021118  
**Building Name:** MENDOTA - SALT/SAND STORAGE  
**Facility Condition Index:** 0.30 - **Poor**

**Building Code:** T7990091152  
**Building Name:** MENDOTA HEIGHTS - TRUCK STATION  
**Facility Condition Index:** 0.04 - **Excellent**

**Cost Model Name:** Open Air Storage Structure  
**Address:** 2229 Pilot Knob Road  
**City Code:** MENDOTA HEIGHTS

**Cost Model Name:** Butler-style Warehouse Building  
**Address:** 2229 Pilot Knob Road  
**City Code:** MENDOTA HEIGHTS

**Current Replacement Value:** \$1,646,458  
**Deferred Maintenance:** \$500,636  
**Ext. Gross Area:** 13,160

**Current Replacement Value:** \$15,194,055  
**Deferred Maintenance:** \$674,115  
**Ext. Gross Area:** 44,573

**Building Code:** T7990091167  
**Building Name:** MENDOTA HEIGHTS - POLE STRG  
**Facility Condition Index:** 0.13 - **Good**

**Cost Model Name:** Butler-style Warehouse Building  
**Address:** 2229 Pilot Knob Road  
**City Code:** MENDOTA HEIGHTS

**Current Replacement Value:** \$1,119,937  
**Deferred Maintenance:** \$141,405  
**Ext. Gross Area:** 8,529

**Site: T795E91153 - HASTINGS - TRUCK STATION**

**Building Code:** T7990021126  
**Building Name:** HASTINGS - SALT/SAND STORAGE  
**Facility Condition Index:** 0.02 - **Excellent**

**Cost Model Name:** Fabric Structure  
**Address:** 951 E. 21st Street  
**City Code:** HASTINGS

**Current Replacement Value:** \$732,054  
**Deferred Maintenance:** \$14,641  
**Ext. Gross Area:** 11,050

**Building Code:** T7990091153  
**Building Name:** HASTINGS - TRUCK STATION  
**Facility Condition Index:** 0.17 - **Fair**

**Cost Model Name:** Butler-style Warehouse Building  
**Address:** 951 E. 21st Street  
**City Code:** HASTINGS

**Current Replacement Value:** \$9,808,035  
**Deferred Maintenance:** \$1,619,155  
**Ext. Gross Area:** 32,693

**Building Code:** T7990091174  
**Building Name:** HASTINGS - UHS BUILDING  
**Facility Condition Index:** 0.05 - **Excellent**

**Cost Model Name:** Butler-style Warehouse Building  
**Address:** 951 E. 21st Street  
**City Code:** HASTINGS

**Current Replacement Value:** \$237,726  
**Deferred Maintenance:** \$11,507  
**Ext. Gross Area:** 1,813

**Building Code:** T7990094101  
**Building Name:** HASTINGS - CVRD STRG BINS  
**Facility Condition Index:** 0.07 - **Good**

**Cost Model Name:** Open Air Storage Structure  
**Address:** 951 E. 21st Street  
**City Code:** HASTINGS

**Current Replacement Value:** \$199,351  
**Deferred Maintenance:** \$14,879  
**Ext. Gross Area:** 2,160

**Site: T795E91159 - INVER GROVE HEIGHTS - STORAGE SITE**

**Building Code:** T7990091159  
**Building Name:** INVER GROVE HEIGHTS - MISC STORAGE  
**Facility Condition Index:** 0.33 - **Poor**

**Cost Model Name:** Butler-style Warehouse Building  
**Address:** 8701 COURTHOUSE BLVD  
**City Code:** INVER GROVE HEIG

**Current Replacement Value:** \$958,635  
**Deferred Maintenance:** \$317,129  
**Ext. Gross Area:** 5,640

**Site: T795E91165 - ST PAUL MARYLAND AVE - TRUCK STATION**

**Building Code:** T7990021117  
**Building Name:** ST PAUL MARYLAND AVE - SALT/SAND  
**Facility Condition Index:** 0.40 - **Poor**

**Cost Model Name:** Open Air Storage Structure  
**Address:** 244 East Maryland Avenue  
**City Code:** ST. PAUL

**Current Replacement Value:** \$1,847,061  
**Deferred Maintenance:** \$736,832  
**Ext. Gross Area:** 14,193

**Building Code:** T7990090919  
**Building Name:** ST PAUL MARYLAND AVE - POLE STRG  
**Facility Condition Index:** 0.18 - **Fair**

**Cost Model Name:** Butler-style Warehouse Building  
**Address:** 244 East Maryland Avenue  
**City Code:** ST. PAUL

**Current Replacement Value:** \$481,151  
**Deferred Maintenance:** \$84,684  
**Ext. Gross Area:** 3,910

**Building Code:** T7990091165  
**Building Name:** ST PAUL MARYLAND AVE - TRUCK STA  
**Facility Condition Index:** 0.12 - **Good**

**Cost Model Name:** Butler-style Warehouse Building  
**Address:** 244 East Maryland Avenue  
**City Code:** ST. PAUL

**Current Replacement Value:** \$15,494,177  
**Deferred Maintenance:** \$1,804,181  
**Ext. Gross Area:** 67,435

**Building Code:** T7990091168  
**Building Name:** ST PAUL MARYLAND AVE - POLE STRG  
**Facility Condition Index:** 0.16 - **Fair**

**Cost Model Name:** Butler-style Warehouse Building  
**Address:** 244 East Maryland Avenue  
**City Code:** ST. PAUL

**Current Replacement Value:** \$611,981  
**Deferred Maintenance:** \$100,760  
**Ext. Gross Area:** 5,120

**Site: T795E91178 - MENDOTA 35E - ANTI-ICING**

**Building Code:** T7990091178  
**Building Name:** MENDOTA 35E - ANTI-ICING BLDG  
**Facility Condition Index:** 0.14 - **Good**

**Cost Model Name:** Single-story Work Facility  
**Address:** I35E And TH13  
**City Code:** MENDOTA

**Current Replacement Value:** \$119,791  
**Deferred Maintenance:** \$16,498  
**Ext. Gross Area:** 480

**Site: T795E91183 - LAFAYETTE TH52 - ANTI-ICING**

**Building Code:** T7990091183  
**Building Name:** ST PAUL TH52 - ANTI-ICING  
**Facility Condition Index:** 0.05 - **Excellent**

**Cost Model Name:** Single-story Work Facility  
**Address:** 344 HWY 52  
**City Code:** ST. PAUL

**Current Replacement Value:** \$249,449  
**Deferred Maintenance:** \$12,317  
**Ext. Gross Area:** 1,056

**Site: T795E92129 - SAINT CROIX - WEIGH SCALE**

**Building Code:** T7990092121  
**Building Name:** ST CROIX - WIM BUILDING  
**Facility Condition Index:** 0.19 - **Fair**

**Cost Model Name:** Single-story Office/Public Access Facility  
**Address:** 15800 Hudson Blvd  
**City Code:** WEST LAKE LAND TW

**Current Replacement Value:** \$16,437  
**Deferred Maintenance:** \$3,145  
**Ext. Gross Area:** 80

**Building Code:** T7990092129  
**Building Name:** ST CROIX - WEIGH SCALE  
**Facility Condition Index:** 0.10 - **Good**

**Cost Model Name:** Single-story Office/Public Access Facility  
**Address:** 15800 Hudson Blvd  
**City Code:** WEST LAKE LAND TW

**Current Replacement Value:** \$2,045,765  
**Deferred Maintenance:** \$210,721  
**Ext. Gross Area:** 5,478

**Building Code:** T7990092144  
**Building Name:** ST CROIX - WS MISC STORAGE  
**Facility Condition Index:** 0.02 - **Excellent**

**Cost Model Name:** Single-story Work Facility  
**Address:** 15800 Hudson Blvd  
**City Code:** WEST LAKE LAND TW

**Current Replacement Value:** \$100,028  
**Deferred Maintenance:** \$2,001  
**Ext. Gross Area:** 768

**Site: T795E92146 - COLUMBUS - WEIGH SCALE**

**Building Code:** T7990092146  
**Building Name:** COLUMBUS WEIGH SCALE BLDG  
**Facility Condition Index:** 0.02 - **Excellent**

**Cost Model Name:** Single-story Office/Public Access Facility  
**Address:** SB I35  
**City Code:** COLUMBUS TWP

**Current Replacement Value:** \$109,549  
**Deferred Maintenance:** \$2,191  
**Ext. Gross Area:** 332

**Site: T795ER198280 - FOREST LAKE - REST AREA**

**Building Code:** T7990095900  
**Building Name:** FOREST LAKE - REST AREA  
**Facility Condition Index:** 0.18 - **Fair**

**Cost Model Name:** Single-story Office/Public Access Facility  
**Address:** I-35 SB - 1 MI SO OF FOREST LAK  
**City Code:** FOREST LAKE

**Current Replacement Value:** \$742,437  
**Deferred Maintenance:** \$131,833  
**Ext. Gross Area:** 1,871

**Building Code:** T7990095933  
**Building Name:** FOREST LAKE - RA MISC STORAGE  
**Facility Condition Index:** 0.02 - **Excellent**

**Cost Model Name:** Utility Shed  
**Address:** I-35 SB - 1 MI SO OF FOREST LAK  
**City Code:** FOREST LAKE

**Current Replacement Value:** \$54,098  
**Deferred Maintenance:** \$1,225  
**Ext. Gross Area:** 261

**Site: T795ER201380 - GOOSE CREEK - REST AREA**

**Building Code:** T7990095904  
**Building Name:** GOOSE CREEK - REST AREA  
**Facility Condition Index:** 0.02 - **Excellent**

**Cost Model Name:** Single-story Office/Public Access Facility  
**Address:** 44853 I-35  
**City Code:** HARRIS

**Current Replacement Value:** \$1,689,718  
**Deferred Maintenance:** \$33,794  
**Ext. Gross Area:** 4,570

**Building Code:** T7990095934  
**Building Name:** GOOSE CREEK - RA MISC STORAGE  
**Facility Condition Index:** 0.02 - **Excellent**

**Cost Model Name:** Utility Shed  
**Address:** 44853 I-35  
**City Code:** HARRIS

**Current Replacement Value:** \$40,228  
**Deferred Maintenance:** \$805  
**Ext. Gross Area:** 214

**Site: T795ER708203 - SAINT CROIX - REST AREA**

**Building Code:** T7990095903  
**Building Name:** ST CROIX - REST AREA TIC  
**Facility Condition Index:** 0.32 - **Poor**

**Cost Model Name:** Single-story Office/Public Access Facility  
**Address:** 14100 Interstate 94  
**City Code:** WEST LAKE LAND TW

**Current Replacement Value:** \$1,923,752  
**Deferred Maintenance:** \$609,010  
**Ext. Gross Area:** 4,954

**Building Code:** T7990095931  
**Building Name:** ST CROIX - RA MISC STORAGE  
**Facility Condition Index:** 0.27 - **Fair**

**Cost Model Name:** Single-story Office/Public Access Facility  
**Address:** 14100 Interstate 94  
**City Code:** WEST LAKE LAND TW

**Current Replacement Value:** \$89,099  
**Deferred Maintenance:** \$24,296  
**Ext. Gross Area:** 650

**Site: T795W21115 - HAMPTON - LOADING SITE**

**Building Code:** T7990021115  
**Building Name:** HAMPTON - SALT/SAND STORAGE  
**Facility Condition Index:** 0.31 - **Poor**

**Cost Model Name:** Open Air Storage Structure  
**Address:** 24424 MN 56  
**City Code:** HAMPTON

**Current Replacement Value:** \$260,073  
**Deferred Maintenance:** \$81,103  
**Ext. Gross Area:** 2,360

**Site: T795W90910 - CEDAR AVENUE - TRUCK STATION**

**Building Code:** T7990020921  
**Building Name:** CEDAR AVENUE - SALT/SAND STORAGE  
**Facility Condition Index:** 0.14 - **Good**

**Cost Model Name:** Open Air Storage Structure  
**Address:** 1900 East 66th Street  
**City Code:** RICHFIELD

**Current Replacement Value:** \$3,288,813  
**Deferred Maintenance:** \$450,836  
**Ext. Gross Area:** 27,197

**Building Code:** T7990090906  
**Building Name:** CEDAR AVENUE - FIRST BUILDING  
**Facility Condition Index:** 0.24 - **Fair**

**Cost Model Name:** Joint Office/Warehouse Facility  
**Address:** 1900 East 66th Street  
**City Code:** RICHFIELD

**Current Replacement Value:** \$2,585,750  
**Deferred Maintenance:** \$621,027  
**Ext. Gross Area:** 12,680

**Building Code:** T7990090910  
**Building Name:** CEDAR AVENUE - TRUCK STATION  
**Facility Condition Index:** 0.15 - **Fair**

**Cost Model Name:** Joint Office/Warehouse Facility  
**Address:** 1900 East 66th Street  
**City Code:** RICHFIELD

**Current Replacement Value:** \$22,854,515  
**Deferred Maintenance:** \$3,460,490  
**Ext. Gross Area:** 77,943

**Building Code:** T7990090917  
**Building Name:** CEDAR AVENUE - UHS BUILDING  
**Facility Condition Index:** 0.03 - **Excellent**

**Cost Model Name:** Butler-style Warehouse Building  
**Address:** 1900 East 66th Street  
**City Code:** RICHFIELD

**Current Replacement Value:** \$1,365,492  
**Deferred Maintenance:** \$46,794  
**Ext. Gross Area:** 9,120

**Site: T795W90920 - MINNEAPOLIS LOWRY HILL - TUNNEL**



**Building Code:** T7990090920  
**Building Name:** MPLS LOWERY HILL - TUNNEL SERVICE  
**Facility Condition Index:** 0.11 - **Good**

**Cost Model Name:** Single-story Work Facility  
**Address:** HENNEPIN AVE AT DOUGLAS AVE  
**City Code:** MINNEAPOLIS

**Current Replacement Value:** \$3,743,020  
**Deferred Maintenance:** \$412,005  
**Ext. Gross Area:** 1,072

**Site: T795W90926 - CHASKA - TRUCK STATION**

**Building Code:** T7990020924  
**Building Name:** CHASKA - SALT/SAND STORAGE SHELTER  
**Facility Condition Index:** 0.07 - **Good**

**Cost Model Name:** Fabric Structure  
**Address:** 4725 CHASKA BLVD  
**City Code:** CHASKA

**Current Replacement Value:** \$749,411  
**Deferred Maintenance:** \$51,435  
**Ext. Gross Area:** 11,200

**Building Code:** T7990090926  
**Building Name:** CHASKA - TRUCK STATION  
**Facility Condition Index:** 0.04 - **Excellent**

**Cost Model Name:** Joint Office/Warehouse Facility  
**Address:** 4725 CHASKA BLVD  
**City Code:** CHASKA

**Current Replacement Value:** \$13,442,774  
**Deferred Maintenance:** \$537,541  
**Ext. Gross Area:** 50,834

**Building Code:** T7990090927  
**Building Name:** CHASKA - BRINE BUILDING  
**Facility Condition Index:** 0.03 - **Excellent**

**Cost Model Name:** Single-story Work Facility  
**Address:** 4725 CHASKA BLVD  
**City Code:** CHASKA

**Current Replacement Value:** \$262,036  
**Deferred Maintenance:** \$7,461  
**Ext. Gross Area:** 1,581

**Building Code:** T7990090951  
**Building Name:** CHASKA - UHS BUILDING  
**Facility Condition Index:** 0.02 - **Excellent**

**Cost Model Name:** Butler-style Warehouse Building  
**Address:** 4725 CHASKA BLVD  
**City Code:** CHASKA

**Current Replacement Value:** \$1,052,419  
**Deferred Maintenance:** \$21,048  
**Ext. Gross Area:** 7,620

**Building Code:** T7990090960  
**Building Name:** CHASKA - CVRD STRG BINS N  
**Facility Condition Index:** 0.02 - **Excellent**

**Cost Model Name:** Open Air Storage Structure  
**Address:** 4725 CHASKA BLVD  
**City Code:** CHASKA

**Current Replacement Value:** \$81,455  
**Deferred Maintenance:** \$1,629  
**Ext. Gross Area:** 806

**Building Code:** T7990090961  
**Building Name:** CHASKA - CVRD STRG BINS S  
**Facility Condition Index:** 0.02 - **Excellent**

**Cost Model Name:** Open Air Storage Structure  
**Address:** 4725 CHASKA BLVD  
**City Code:** CHASKA

**Current Replacement Value:** \$81,455  
**Deferred Maintenance:** \$1,629  
**Ext. Gross Area:** 806

**Site: T795W90929 - SHAKOPEE - TRUCK STATION**

**Building Code:** T7990020915  
**Building Name:** SHAKOPEE - SALT/SAND STORAGE  
**Facility Condition Index:** 0.36 - **Poor**

**Cost Model Name:** Open Air Storage Structure  
**Address:** 12550 Chestnut Boulevard  
**City Code:** SHAKOPEE

**Current Replacement Value:** \$578,627  
**Deferred Maintenance:** \$208,735  
**Ext. Gross Area:** 5,426

**Building Code:** T7990090929  
**Building Name:** SHAKOPEE - TRUCK STATION  
**Facility Condition Index:** 0.21 - **Fair**

**Cost Model Name:** Joint Office/Warehouse Facility  
**Address:** 12550 Chestnut Boulevard  
**City Code:** SHAKOPEE

**Current Replacement Value:** \$3,115,570  
**Deferred Maintenance:** \$643,214  
**Ext. Gross Area:** 16,046

**Building Code:** T7990090999  
**Building Name:** SHAKOPEE - UHS BUILDING  
**Facility Condition Index:** 0.22 - **Fair**

**Cost Model Name:** Butler-style Warehouse Building  
**Address:** 12550 Chestnut Boulevard  
**City Code:** SHAKOPEE

**Current Replacement Value:** \$770,342  
**Deferred Maintenance:** \$172,959  
**Ext. Gross Area:** 6,736

**Site: T795W90930 - CAMDEN - TRUCK STATION**

**Building Code:** T7990020912  
**Building Name:** CAMDEN - SALT/SAND STORAGE  
**Facility Condition Index:** 0.06 - **Good**

**Cost Model Name:** Open Air Storage Structure  
**Address:** 3636 Washington Avenue North  
**City Code:** MINNEAPOLIS

**Current Replacement Value:** \$619,479  
**Deferred Maintenance:** \$34,843  
**Ext. Gross Area:** 6,403

**Building Code:** T7990090930  
**Building Name:** CAMDEN - TRUCK STATION  
**Facility Condition Index:** 0.10 - **Good**

**Cost Model Name:** Butler-style Warehouse Building  
**Address:** 3636 Washington Avenue North  
**City Code:** MINNEAPOLIS

**Current Replacement Value:** \$4,877,140  
**Deferred Maintenance:** \$505,875  
**Ext. Gross Area:** 25,060

**Site: T795W90931 - GOLDEN VALLEY - HEADQUARTERS**

**Building Code:** T7990020919  
**Building Name:** GOLDEN VALLEY - SALT/SAND STORAGE  
**Facility Condition Index:** 0.19 - **Fair**

**Cost Model Name:** Open Air Storage Structure  
**Address:** 2055 NORTH LILAC DRIVE  
**City Code:** GOLDEN VALLEY

**Current Replacement Value:** \$850,555  
**Deferred Maintenance:** \$159,356  
**Ext. Gross Area:** 9,007

**Building Code:** T7990090931  
**Building Name:** GOLDEN VALLEY - HEADQUARTERS  
**Facility Condition Index:** 0.22 - **Fair**

**Cost Model Name:** Joint Office/Warehouse Facility  
**Address:** 2055 NORTH LILAC DRIVE  
**City Code:** GOLDEN VALLEY

**Current Replacement Value:** \$34,696,127  
**Deferred Maintenance:** \$7,589,720  
**Ext. Gross Area:** 121,542

**Building Code:** T7990090938  
**Building Name:** GOLDEN VALLEY - PATROL OFFICE  
**Facility Condition Index:** 0.19 - **Fair**

**Cost Model Name:** Single-story Office/Public Access Facility  
**Address:** 2055 NORTH LILAC DRIVE  
**City Code:** GOLDEN VALLEY

**Current Replacement Value:** \$1,673,637  
**Deferred Maintenance:** \$311,129  
**Ext. Gross Area:** 5,333

**Building Code:** T7990090939  
**Building Name:** GOLDEN VALLEY - FUEL SYSTEM BLDG  
**Facility Condition Index:** 0.06 - **Good**

**Cost Model Name:** Single-story Work Facility  
**Address:** 2055 NORTH LILAC DRIVE  
**City Code:** GOLDEN VALLEY

**Current Replacement Value:** \$30,664  
**Deferred Maintenance:** \$1,889  
**Ext. Gross Area:** 208

**Building Code:** T7990090991  
**Building Name:** GOLDEN VALLEY - UHS BUILDING  
**Facility Condition Index:** 0.08 - **Good**

**Cost Model Name:** Butler-style Warehouse Building  
**Address:** 2055 NORTH LILAC DRIVE  
**City Code:** GOLDEN VALLEY

**Current Replacement Value:** \$2,783,821  
**Deferred Maintenance:** \$209,645  
**Ext. Gross Area:** 16,870

**Site: T795W90940 - ANOKA - TRUCK STATION**

**Building Code:** T7990020923  
**Building Name:** ANOKA - SALT/SAND STORAGE  
**Facility Condition Index:** 0.07 - **Good**

**Cost Model Name:** Fabric Structure  
**Address:** 3601 - 7TH AVE. N.  
**City Code:** ANOKA

**Current Replacement Value:** \$617,662  
**Deferred Maintenance:** \$45,348  
**Ext. Gross Area:** 9,231

**Building Code:** T7990090923  
**Building Name:** ANOKA - MISC STORAGE  
**Facility Condition Index:** 0.19 - **Fair**

**Cost Model Name:** Single-story Work Facility  
**Address:** 3601 - 7TH AVE. N.  
**City Code:** ANOKA

**Current Replacement Value:** \$35,095  
**Deferred Maintenance:** \$6,791  
**Ext. Gross Area:** 320

**Building Code:** T7990090940  
**Building Name:** ANOKA - TRUCK STATION  
**Facility Condition Index:** 0.22 - **Fair**

**Cost Model Name:** Butler-style Warehouse Building  
**Address:** 3601 - 7TH AVE. N.  
**City Code:** ANOKA

**Current Replacement Value:** \$3,010,733  
**Deferred Maintenance:** \$657,163  
**Ext. Gross Area:** 12,868

**Building Code:** T7990090997  
**Building Name:** ANOKA - UHS BUILDING  
**Facility Condition Index:** 0.06 - **Good**

**Cost Model Name:** Butler-style Warehouse Building  
**Address:** 3601 - 7TH AVE. N.  
**City Code:** ANOKA

**Current Replacement Value:** \$620,359  
**Deferred Maintenance:** \$35,525  
**Ext. Gross Area:** 4,664

**Site: T795W90944 - BLOOMINGTON TH169/I494 - ANTI-ICING**

**Building Code:** T7990090944  
**Building Name:** BLOOMINGTON 169/494-ANTI-ICING BLDG  
**Facility Condition Index:** 0.02 - **Excellent**

**Cost Model Name:** Single-story Work Facility  
**Address:** 8300 WEST 78TH STREET  
**City Code:** BLOOMINGTON

**Current Replacement Value:** \$201,318  
**Deferred Maintenance:** \$4,026  
**Ext. Gross Area:** 880

**Site: T795W90945 - MINNEAPOLIS I35W BRIDGE - ANTI-ICING**

**Building Code:** T7990090945  
**Building Name:** MPLS I35W - ANTI-ICING PUMPHOUSE  
**Facility Condition Index:** 0.06 - **Good**

**Cost Model Name:** Single-story Work Facility  
**Address:** 921 2nd St SE  
**City Code:** MINNEAPOLIS

**Current Replacement Value:** \$210,647  
**Deferred Maintenance:** \$11,693  
**Ext. Gross Area:** 924

**Building Code:** T7990090946  
**Building Name:** MPLS - 35W ANIT-ICING COMM  
**Facility Condition Index:** 0.10 - **Good**

**Cost Model Name:** Single-story Work Facility  
**Address:** 921 2nd St SE  
**City Code:** MINNEAPOLIS

**Current Replacement Value:** \$22,675  
**Deferred Maintenance:** \$2,268  
**Ext. Gross Area:** 120

**Site: T795W90959 - BLOOMINGTON - ANTI-ICING BLDG**

**Building Code:** T7990090959  
**Building Name:** BLOOMINGTON - ANTI-ICING BLDG  
**Facility Condition Index:** 0.02 - **Excellent**

**Cost Model Name:** Single-story Work Facility  
**Address:** 5850 AMERICAN BLVD W  
**City Code:** BLOOMINGTON

**Current Replacement Value:** \$121,714  
**Deferred Maintenance:** \$2,434  
**Ext. Gross Area:** 480

**Site: T795W90963 - PLYMOUTH - TRUCK STATION**

**Building Code:** T7990020920  
**Building Name:** PLYMOUTH - SALT/SAND STORAGE  
**Facility Condition Index:** 0.47 - **Poor**

**Cost Model Name:** Fabric Structure  
**Address:** 2315 Fernbrook Lane  
**City Code:** PLYMOUTH

**Current Replacement Value:** \$1,131,934  
**Deferred Maintenance:** \$531,187  
**Ext. Gross Area:** 17,086

**Building Code:** T7990090913  
**Building Name:** PLYMOUTH - UHS BUILDING  
**Facility Condition Index:** 0.08 - **Good**

**Cost Model Name:** Butler-style Warehouse Building  
**Address:** 2315 Fernbrook Lane  
**City Code:** PLYMOUTH

**Current Replacement Value:** \$1,138,370  
**Deferred Maintenance:** \$89,848  
**Ext. Gross Area:** 8,092

**Building Code:** T7990090941  
**Building Name:** PLYMOUTH - TS ADDITION  
**Facility Condition Index:** 0.02 - **Excellent**

**Cost Model Name:** Butler-style Warehouse Building  
**Address:** 2315 Fernbrook Lane  
**City Code:** PLYMOUTH

**Current Replacement Value:** \$12,425,491  
**Deferred Maintenance:** \$250,862  
**Ext. Gross Area:** 62,080

**Building Code:** T7990090963  
**Building Name:** PLYMOUTH - TRUCK STATION  
**Facility Condition Index:** 0.23 - **Fair**

**Cost Model Name:** Butler-style Warehouse Building  
**Address:** 2315 Fernbrook Lane  
**City Code:** PLYMOUTH

**Current Replacement Value:** \$5,926,401  
**Deferred Maintenance:** \$1,386,843  
**Ext. Gross Area:** 27,743

**Building Code:** T7990090989  
**Building Name:** PLYMOUTH - UHS BUILDING  
**Facility Condition Index:** 0.59 - **Crisis**

**Cost Model Name:** Butler-style Warehouse Building  
**Address:** 2315 Fernbrook Lane  
**City Code:** PLYMOUTH

**Current Replacement Value:** \$309,103  
**Deferred Maintenance:** \$182,620  
**Ext. Gross Area:** 2,400

**Site: T795W90979 - SPRING LAKE PARK - TRUCK STATION**

**Building Code:** T7990020917  
**Building Name:** SPRING LAKE PARK - SALT/SAND STORAG  
**Facility Condition Index:** 0.04 - **Excellent**

**Cost Model Name:** Butler-style Warehouse Building  
**Address:** 1530 County Hwy 10  
**City Code:** SPRING LAKE PARK

**Current Replacement Value:** \$1,836,781  
**Deferred Maintenance:** \$75,097  
**Ext. Gross Area:** 9,984

**Building Code:** T7990090979  
**Building Name:** SPRING LAKE PARK - TRUCK STATION  
**Facility Condition Index:** 0.10 - **Good**

**Cost Model Name:** Joint Office/Warehouse Facility  
**Address:** 1530 County Hwy 10  
**City Code:** SPRING LAKE PARK

**Current Replacement Value:** \$9,399,739  
**Deferred Maintenance:** \$915,891  
**Ext. Gross Area:** 39,317

**Site: T795W90986 - EDEN PRAIRIE - TRUCK STATION**

**Building Code:** T7990020926  
**Building Name:** EDEN PRAIRIE - SALT/SAND STORAGE  
**Facility Condition Index:** 0.02 - **Excellent**

**Cost Model Name:** Fabric Structure  
**Address:** 7333 BRYANT LAKE DRIVE  
**City Code:** EDEN PRAIRIE

**Current Replacement Value:** \$722,646  
**Deferred Maintenance:** \$14,453  
**Ext. Gross Area:** 10,908

**Building Code:** T7990090903  
**Building Name:** EDEN PRAIRIE - UHS BUILDING  
**Facility Condition Index:** 0.08 - **Good**

**Cost Model Name:** Butler-style Warehouse Building  
**Address:** 7333 BRYANT LAKE DRIVE  
**City Code:** EDEN PRAIRIE

**Current Replacement Value:** \$996,813  
**Deferred Maintenance:** \$84,264  
**Ext. Gross Area:** 8,094

**Building Code:** T7990090986  
**Building Name:** EDEN PRAIRIE - TRUCK STATION  
**Facility Condition Index:** 0.15 - **Good**

**Cost Model Name:** Butler-style Warehouse Building  
**Address:** 7333 BRYANT LAKE DRIVE  
**City Code:** EDEN PRAIRIE

**Current Replacement Value:** \$7,428,474  
**Deferred Maintenance:** \$1,089,359  
**Ext. Gross Area:** 27,593

**Building Code:** T7990090994  
**Building Name:** EDEN PRAIRIE - CVRD STRG BINS  
**Facility Condition Index:** 0.08 - **Good**

**Cost Model Name:** Open Air Storage Structure  
**Address:** 7333 BRYANT LAKE DRIVE  
**City Code:** EDEN PRAIRIE

**Current Replacement Value:** \$138,561  
**Deferred Maintenance:** \$11,011  
**Ext. Gross Area:** 1,822

**Site: T795W90987 - MAPLE GROVE - INACTIVE**

**Building Code:** T7990090987  
**Building Name:** MAPLE GROVE - TRUCK STATION OLD  
**Facility Condition Index:** 0.31 - **Poor**

**Cost Model Name:** Butler-style Warehouse Building  
**Address:** 10900 77th Avenue North  
**City Code:** MAPLE GROVE

**Current Replacement Value:** \$3,671,674  
**Deferred Maintenance:** \$1,147,943  
**Ext. Gross Area:** 17,707

**Site: T795W90988 - BLOOMINGTON PENN AVE - LIFT STATION**

**Building Code:** T7990090988  
**Building Name:** BLOOMINGTON/PENN - LIFT STATION  
**Facility Condition Index:** 0.28 - **Fair**

**Cost Model Name:** Single-story Work Facility  
**Address:** I-494 and Penn Avenue  
**City Code:** BLOOMINGTON

**Current Replacement Value:** \$282,246  
**Deferred Maintenance:** \$77,693  
**Ext. Gross Area:** 226

**Site: T795W90992 - MAPLE GROVE - TRUCK STATION**

**Building Code:** T7990020925  
**Building Name:** MAPLE GROVE - SAND/SALT STORAGE  
**Facility Condition Index:** 0.07 - **Good**

**Cost Model Name:** Fabric Structure  
**Address:** 9501 Hemlock Lane North  
**City Code:** MAPLE GROVE

**Current Replacement Value:** \$794,990  
**Deferred Maintenance:** \$54,564  
**Ext. Gross Area:** 12,000

**Building Code:** T7990090947  
**Building Name:** MAPLE GROVE - UHS BUILDING NORTH  
**Facility Condition Index:** 0.04 - **Excellent**

**Cost Model Name:** Butler-style Warehouse Building  
**Address:** 9501 Hemlock Lane North  
**City Code:** MAPLE GROVE

**Current Replacement Value:** \$1,062,569  
**Deferred Maintenance:** \$37,468  
**Ext. Gross Area:** 7,620

**Building Code:** T7990090948  
**Building Name:** MAPLE GROVE - UHS BUILDING WEST  
**Facility Condition Index:** 0.04 - **Excellent**

**Cost Model Name:** Butler-style Warehouse Building  
**Address:** 9501 Hemlock Lane North  
**City Code:** MAPLE GROVE

**Current Replacement Value:** \$1,062,569  
**Deferred Maintenance:** \$37,468  
**Ext. Gross Area:** 7,620

**Building Code:** T7990090949  
**Building Name:** MAPLE GROVE - BRINE BLDG  
**Facility Condition Index:** 0.02 - **Excellent**

**Cost Model Name:** Single-story Work Facility  
**Address:** 9501 Hemlock Lane North  
**City Code:** MAPLE GROVE

**Current Replacement Value:** \$264,943  
**Deferred Maintenance:** \$6,220  
**Ext. Gross Area:** 1,580

**Building Code:** T7990090980  
**Building Name:** MAPLE GROVE - CVRD STRG BINS WEST  
**Facility Condition Index:** 0.02 - **Excellent**

**Cost Model Name:** Open Air Storage Structure  
**Address:** 9501 Hemlock Lane North  
**City Code:** MAPLE GROVE

**Current Replacement Value:** \$133,846  
**Deferred Maintenance:** \$2,677  
**Ext. Gross Area:** 1,760

**Building Code:** T7990090981  
**Building Name:** MAPLE GROVE - CVRD STRG BINS MIDDLE  
**Facility Condition Index:** 0.02 - **Excellent**

**Cost Model Name:** Open Air Storage Structure  
**Address:** 9501 Hemlock Lane North  
**City Code:** MAPLE GROVE

**Current Replacement Value:** \$133,846  
**Deferred Maintenance:** \$2,677  
**Ext. Gross Area:** 1,760

**Building Code:** T7990090982  
**Building Name:** MAPLE GROVE - CVRD STRG BINS EAST  
**Facility Condition Index:** 0.05 - **Excellent**

**Cost Model Name:** Open Air Storage Structure  
**Address:** 9501 Hemlock Lane North  
**City Code:** MAPLE GROVE

**Current Replacement Value:** \$133,846  
**Deferred Maintenance:** \$6,643  
**Ext. Gross Area:** 1,760

**Building Code:** T7990090983  
**Building Name:** MAPLE GROVE - FUEL CANOPY  
**Facility Condition Index:** 0.02 - **Excellent**

**Cost Model Name:** Open Air Storage Structure  
**Address:** 9501 Hemlock Lane North  
**City Code:** MAPLE GROVE

**Current Replacement Value:** \$182,362  
**Deferred Maintenance:** \$3,647  
**Ext. Gross Area:** 2,874

**Building Code:** T7990090992  
**Building Name:** MAPLE GROVE - TRUCK STATION  
**Facility Condition Index:** 0.05 - **Good**

**Cost Model Name:** Joint Office/Warehouse Facility  
**Address:** 9501 Hemlock Lane North  
**City Code:** MAPLE GROVE

**Current Replacement Value:** \$32,214,935  
**Deferred Maintenance:** \$1,660,251  
**Ext. Gross Area:** 105,799

**Site: T795W91148 - DAKOTA COUNTY - STORAGE SITE**

**Building Code:** T7990091176  
**Building Name:** DAKOTA COUNTY - LOADER STORAGE BLDG  
**Facility Condition Index:** 0.06 - **Good**

**Cost Model Name:** Single-story Work Facility  
**Address:** 12281 MN-50  
**City Code:** MIESVILLE

**Current Replacement Value:** \$107,981  
**Deferred Maintenance:** \$6,581  
**Ext. Gross Area:** 560

**Site: T795W92001 - DAYTONPORT - WEIGH SCALE**

**Building Code:** T7990092139  
**Building Name:** DAYTONPORT - WEIGH SCALE  
**Facility Condition Index:** 0.21 - Fair

**Cost Model Name:** Single-story Office/Public Access Facility  
**Address:** 9344 Hwy 10  
**City Code:** RAMSEY

**Current Replacement Value:** \$394,455  
**Deferred Maintenance:** \$84,273  
**Ext. Gross Area:** 659

**Site: T795WR090202 - DAYTONPORT - REST AREA**

**Building Code:** T7990095511  
**Building Name:** DAYTONPORT - REST AREA  
**Facility Condition Index:** 0.15 - Fair

**Cost Model Name:** Single-story Office/Public Access Facility  
**Address:** 9344 Hwy 10  
**City Code:** RAMSEY

**Current Replacement Value:** \$505,796  
**Deferred Maintenance:** \$76,450  
**Ext. Gross Area:** 1,831

**Site: T795WR232780 - ELM CREEK - REST AREA**

**Building Code:** T7990095500  
**Building Name:** ELM CREEK - REST AREA  
**Facility Condition Index:** 0.13 - Good

**Cost Model Name:** Single-story Office/Public Access Facility  
**Address:** 8655 Highway I94  
**City Code:** MAPLE GROVE

**Current Replacement Value:** \$939,907  
**Deferred Maintenance:** \$122,063  
**Ext. Gross Area:** 3,191

**Site: T796A21208 - ZUMBRO FALLS - LOADING SITE**

**Building Code:** T7960021208  
**Building Name:** ZUMBRO FALLS - SALT/SAND STORAGE  
**Facility Condition Index:** 0.66 - Crisis

**Cost Model Name:** Open Air Storage Structure  
**Address:** NEAR 36527 MN 60  
**City Code:** ZUMBRO FALLS

**Current Replacement Value:** \$109,667  
**Deferred Maintenance:** \$72,520  
**Ext. Gross Area:** 898

**Building Code:** T7960091245  
**Building Name:** ZUMBRO FALLS - MISC STORAGE  
**Facility Condition Index:** 0.23 - Fair

**Cost Model Name:** Single-story Work Facility  
**Address:** NEAR 36527 MN 60  
**City Code:** ZUMBRO FALLS

**Current Replacement Value:** \$92,063  
**Deferred Maintenance:** \$20,815  
**Ext. Gross Area:** 395

**Site: T796A21212 - SPRING VALLEY - LOADING SITE**

**Building Code:** T7960021230  
**Building Name:** SPRING VALLEY- SALT/SAND STORAGE  
**Facility Condition Index:** 0.23 - Fair

**Cost Model Name:** Fabric Structure  
**Address:** 512 East Griswold Street  
**City Code:** SPRING VALLEY

**Current Replacement Value:** \$669,700  
**Deferred Maintenance:** \$157,044  
**Ext. Gross Area:** 9,542

**Site: T796A21219 - MARION - LOADING SITE**

**Building Code:** T7960021219  
**Building Name:** MARION - SALT/SAND STORAGE  
**Facility Condition Index:** 0.20 - Fair

**Cost Model Name:** Open Air Storage Structure  
**Address:** Hwy 52 and Co. Rd 19  
**City Code:** MARION

**Current Replacement Value:** \$69,701  
**Deferred Maintenance:** \$14,145  
**Ext. Gross Area:** 644

**Building Code:** T7960091231  
**Building Name:** MARION - MISC STORAGE  
**Facility Condition Index:** 0.25 - Fair

**Cost Model Name:** Single-story Work Facility  
**Address:** Hwy 52 and Co. Rd 19  
**City Code:** MARION

**Current Replacement Value:** \$86,988  
**Deferred Maintenance:** \$21,326  
**Ext. Gross Area:** 384

**Site: T796A21225 - LA CRESCENT - LOADING SITE**



**Building Code:** T7960021225  
**Building Name:** LA CRESENT- SALT/SAND STORAGE  
**Facility Condition Index:** 0.20 - Fair

**Cost Model Name:** Open Air Storage Structure  
**Address:** 517 S Chestnut Blvd  
**City Code:** LA CRESCENT

**Current Replacement Value:** \$1,600,664  
**Deferred Maintenance:** \$316,498  
**Ext. Gross Area:** 11,108

**Site: T796A21229 - CHATFIELD - LOADING SITE CNTY**

**Building Code:** T7960021229  
**Building Name:** CHATFIELD - SALT/SAND STORAGE  
**Facility Condition Index:** 0.08 - Good

**Cost Model Name:** Open Air Storage Structure  
**Address:** 32647 LOST LOOP ROAD  
**City Code:** CHATFIELD

**Current Replacement Value:** \$597,903  
**Deferred Maintenance:** \$46,804  
**Ext. Gross Area:** 5,788

**Site: T796A21295 - DEXTER - LOADING SITE(LEASED)**

**Building Code:** T7960021295  
**Building Name:** DEXTER - SALT/SAND STORAGE  
**Facility Condition Index:** 0.14 - Good

**Cost Model Name:** Open Air Storage Structure  
**Address:** NEAR 228 INDUSTRIAL PARK DR  
**City Code:** DEXTER

**Current Replacement Value:** \$918,972  
**Deferred Maintenance:** \$125,385  
**Ext. Gross Area:** 7,560

**Site: T796A91206 - LAKE CITY - STORAGE SITE**

**Building Code:** T7960091207  
**Building Name:** LAKE CITY - EQUIP STORAGE  
**Facility Condition Index:** 0.95 - Crisis

**Cost Model Name:** Single-story Work Facility  
**Address:** 2101 South Oak  
**City Code:** LAKE CITY

**Current Replacement Value:** \$898,737  
**Deferred Maintenance:** \$851,721  
**Ext. Gross Area:** 3,840

**Site: T796A91216 - PRESTON - TRUCK STATION**

**Building Code:** T7960021238  
**Building Name:** PRESTON-SALT/SAND STORAGE  
**Facility Condition Index:** 0.02 - Excellent

**Cost Model Name:** Fabric Structure  
**Address:** RR3 BOX 37A  
**City Code:** PRESTON

**Current Replacement Value:** \$563,235  
**Deferred Maintenance:** \$11,265  
**Ext. Gross Area:** 7,873

**Building Code:** T7960091216  
**Building Name:** PRESTON - TRUCK STATION  
**Facility Condition Index:** 0.09 - Good

**Cost Model Name:** Butler-style Warehouse Building  
**Address:** 21970 Highway 52  
**City Code:** PRESTON

**Current Replacement Value:** \$1,591,556  
**Deferred Maintenance:** \$144,915  
**Ext. Gross Area:** 6,642

**Building Code:** T7960091274  
**Building Name:** PRESTON - MISC STORAGE BUILDING  
**Facility Condition Index:** 0.09 - Good

**Cost Model Name:** Single-story Work Facility  
**Address:** TH 52 And TH 16 South  
**City Code:** PRESTON

**Current Replacement Value:** \$146,870  
**Deferred Maintenance:** \$12,798  
**Ext. Gross Area:** 952

**Site: T796A91218 - WINONA - TRUCK STATION**

**Building Code:** T7960021220  
**Building Name:** WINONA - SALT/SAND STORAGE  
**Facility Condition Index:** 0.19 - Fair

**Cost Model Name:** Open Air Storage Structure  
**Address:** 5420 Highway 61 West  
**City Code:** GOODVIEW

**Current Replacement Value:** \$1,017,587  
**Deferred Maintenance:** \$197,831  
**Ext. Gross Area:** 7,915

**Building Code:** T7960091218  
**Building Name:** WINONA - TRUCK STATION  
**Facility Condition Index:** 0.14 - **Good**

**Building Code:** T7960091219  
**Building Name:** WINONA - UHS BLDG  
**Facility Condition Index:** 0.17 - **Fair**

**Building Code:** T7960091254  
**Building Name:** WINONA - EQUIP STORAGE BLDG  
**Facility Condition Index:** 0.07 - **Good**

**Building Code:** T7960091261  
**Building Name:** WINONA ( DUNN BLACKTOP) - EQUIP STG  
**Facility Condition Index:** 0.27 - **Fair**

**Building Code:** T7960091275  
**Building Name:** WINONA- MISC STORAGE  
**Facility Condition Index:** 0.04 - **Excellent**

**Cost Model Name:** Joint Office/Warehouse Facility  
**Address:** 5420 Service Drive  
**City Code:** GOODVIEW

**Cost Model Name:** Single-story Work Facility  
**Address:** 5420 Highway 61 West  
**City Code:** GOODVIEW

**Cost Model Name:** Butler-style Warehouse Building  
**Address:** 5420 Highway 61 West  
**City Code:** GOODVIEW

**Cost Model Name:** Single-story Work Facility  
**Address:** 5420 Highway 61 West  
**City Code:** GOODVIEW

**Cost Model Name:** Single-story Work Facility  
**Address:** 5420 Highway 61 West  
**City Code:** GOODVIEW

**Current Replacement Value:** \$5,597,688  
**Deferred Maintenance:** \$801,719  
**Ext. Gross Area:** 20,663

**Current Replacement Value:** \$524,827  
**Deferred Maintenance:** \$89,540  
**Ext. Gross Area:** 3,306

**Current Replacement Value:** \$601,820  
**Deferred Maintenance:** \$45,107  
**Ext. Gross Area:** 3,639

**Current Replacement Value:** \$516,326  
**Deferred Maintenance:** \$139,569  
**Ext. Gross Area:** 2,301

**Current Replacement Value:** \$247,115  
**Deferred Maintenance:** \$10,682  
**Ext. Gross Area:** 1,995

**Site: T796A91220 - STEWARTVILLE - TRUCK STATION**

**Building Code:** T7960021202  
**Building Name:** STEWARTVILLE - BITUMINOUS STORAGE  
**Facility Condition Index:** 0.32 - **Poor**

**Building Code:** T7960021224  
**Building Name:** STEWARTVILLE - SALT/SAND STORAGE  
**Facility Condition Index:** 0.09 - **Good**

**Building Code:** T7960091220  
**Building Name:** STEWARTVILLE - TRUCK STATION  
**Facility Condition Index:** 0.19 - **Fair**

**Building Code:** T7960091267  
**Building Name:** STEWARTVILLE - POLE STG BLDG  
**Facility Condition Index:** 0.04 - **Excellent**

**Cost Model Name:** Open Air Storage Structure  
**Address:** 401 10th St NW  
**City Code:** STEWARTVILLE

**Cost Model Name:** Butler-style Warehouse Building  
**Address:** 401 10th St NW  
**City Code:** STEWARTVILLE

**Cost Model Name:** Butler-style Warehouse Building  
**Address:** 401 10th St NW  
**City Code:** STEWARTVILLE

**Cost Model Name:** Butler-style Warehouse Building  
**Address:** 401 10th St NW  
**City Code:** STEWARTVILLE

**Current Replacement Value:** \$84,954  
**Deferred Maintenance:** \$26,763  
**Ext. Gross Area:** 829

**Current Replacement Value:** \$754,659  
**Deferred Maintenance:** \$69,494  
**Ext. Gross Area:** 6,512

**Current Replacement Value:** \$3,352,131  
**Deferred Maintenance:** \$647,141  
**Ext. Gross Area:** 16,187

**Current Replacement Value:** \$775,771  
**Deferred Maintenance:** \$29,053  
**Ext. Gross Area:** 5,831

**Site: T796A91225 - ROCHESTER - HEADQUARTERS**

**Building Code:** T7960021235  
**Building Name:** ROCHESTER - SALT/SAND STORAGE  
**Facility Condition Index:** 0.02 - **Excellent**

**Cost Model Name:** Fabric Structure  
**Address:** 2900 48TH STREET N.W.  
**City Code:** ROCHESTER

**Current Replacement Value:** \$1,129,946  
**Deferred Maintenance:** \$22,599  
**Ext. Gross Area:** 16,400

<b>Building Code:</b>	T7960091225	<b>Cost Model Name:</b>	Joint Office/Warehouse Facility	<b>Current Replacement Value:</b>	\$40,290,506
<b>Building Name:</b>	ROCHESTER - DISTRICT HEADQUARTERS	<b>Address:</b>	2900 48th Street NW	<b>Deferred Maintenance:</b>	\$2,845,171
<b>Facility Condition Index:</b>	0.07 - <b>Good</b>	<b>City Code:</b>	ROCHESTER	<b>Ext. Gross Area:</b>	104,561
<b>Building Code:</b>	T7960091256	<b>Cost Model Name:</b>	Butler-style Warehouse Building	<b>Current Replacement Value:</b>	\$408,148
<b>Building Name:</b>	ROCHESTER - UNHEATED STG	<b>Address:</b>	2900 48th Street NW	<b>Deferred Maintenance:</b>	\$15,342
<b>Facility Condition Index:</b>	0.04 - <b>Excellent</b>	<b>City Code:</b>	ROCHESTER	<b>Ext. Gross Area:</b>	3,240
<b>Building Code:</b>	T7960091259	<b>Cost Model Name:</b>	Butler-style Warehouse Building	<b>Current Replacement Value:</b>	\$549,708
<b>Building Name:</b>	ROCHESTER - UNHEATED STG	<b>Address:</b>	2900 48th Street NW	<b>Deferred Maintenance:</b>	\$42,239
<b>Facility Condition Index:</b>	0.08 - <b>Good</b>	<b>City Code:</b>	ROCHESTER	<b>Ext. Gross Area:</b>	3,840
<b>Building Code:</b>	T7960091260	<b>Cost Model Name:</b>	Utility Shed	<b>Current Replacement Value:</b>	\$60,947
<b>Building Name:</b>	ROCHESTER - HAZARD MATLS	<b>Address:</b>	2900 48th Street NW	<b>Deferred Maintenance:</b>	\$45,710
<b>Facility Condition Index:</b>	0.75 - <b>Crisis</b>	<b>City Code:</b>	ROCHESTER	<b>Ext. Gross Area:</b>	142
<b>Building Code:</b>	T7960091266	<b>Cost Model Name:</b>	Butler-style Warehouse Building	<b>Current Replacement Value:</b>	\$1,263,023
<b>Building Name:</b>	ROCHESTER - POLE STORAGE BLDG	<b>Address:</b>	2900 48th Street NW	<b>Deferred Maintenance:</b>	\$25,260
<b>Facility Condition Index:</b>	0.02 - <b>Excellent</b>	<b>City Code:</b>	ROCHESTER	<b>Ext. Gross Area:</b>	9,120
<b>Building Code:</b>	T7960091270	<b>Cost Model Name:</b>	Joint Office/Warehouse Facility	<b>Current Replacement Value:</b>	\$47,741,593
<b>Building Name:</b>	ROCHESTER - MAINTENANCE FACILITY	<b>Address:</b>	2900 48TH STREET NW	<b>Deferred Maintenance:</b>	\$1,650,191
<b>Facility Condition Index:</b>	0.03 - <b>Excellent</b>	<b>City Code:</b>	ROCHESTER	<b>Ext. Gross Area:</b>	114,084
<b>Building Code:</b>	T7960091271	<b>Cost Model Name:</b>	Single-story Work Facility	<b>Current Replacement Value:</b>	\$338,814
<b>Building Name:</b>	ROCHESTER - BRINE BLDG	<b>Address:</b>	2900 48th Street NW	<b>Deferred Maintenance:</b>	\$14,955
<b>Facility Condition Index:</b>	0.04 - <b>Excellent</b>	<b>City Code:</b>	ROCHESTER	<b>Ext. Gross Area:</b>	1,581
<b>Building Code:</b>	T7960091272	<b>Cost Model Name:</b>	Butler-style Warehouse Building	<b>Current Replacement Value:</b>	\$1,249,084
<b>Building Name:</b>	ROCHESTER - UNHEATED STORAGE BLDG	<b>Address:</b>	2900 48TH STREET N.W.	<b>Deferred Maintenance:</b>	\$24,982
<b>Facility Condition Index:</b>	0.02 - <b>Excellent</b>	<b>City Code:</b>	ROCHESTER	<b>Ext. Gross Area:</b>	9,120
<b>Building Code:</b>	T7960091273	<b>Cost Model Name:</b>	Open Air Storage Structure	<b>Current Replacement Value:</b>	\$596,022
<b>Building Name:</b>	ROCHESTER - CVRD STORAGE BINS	<b>Address:</b>	2900 48TH STREET N.W.	<b>Deferred Maintenance:</b>	\$11,920
<b>Facility Condition Index:</b>	0.02 - <b>Excellent</b>	<b>City Code:</b>	ROCHESTER	<b>Ext. Gross Area:</b>	7,068

**Site: T796A91229 - SAINT CHARLES - TRUCK STATION**

<b>Building Code:</b>	T7960021205	<b>Cost Model Name:</b>	Open Air Storage Structure	<b>Current Replacement Value:</b>	\$168,584
<b>Building Name:</b>	ST CHARLES - SALT/SAND STORAGE	<b>Address:</b>	I-90 And TH74	<b>Deferred Maintenance:</b>	\$13,897
<b>Facility Condition Index:</b>	0.08 - <b>Good</b>	<b>City Code:</b>	ST. CHARLES	<b>Ext. Gross Area:</b>	2,010
<b>Building Code:</b>	T7960021221	<b>Cost Model Name:</b>	Butler-style Warehouse Building	<b>Current Replacement Value:</b>	\$1,204,258
<b>Building Name:</b>	ST CHARLES - SALT/SAND STORAGE	<b>Address:</b>	I-90 And TH74	<b>Deferred Maintenance:</b>	\$76,783
<b>Facility Condition Index:</b>	0.06 - <b>Good</b>	<b>City Code:</b>	ST. CHARLES	<b>Ext. Gross Area:</b>	10,399

**Building Code:** T7960091229  
**Building Name:** ST CHARLES - TRUCK STATION  
**Facility Condition Index:** 0.16 - **Fair**

**Building Code:** T7960091257  
**Building Name:** ST CHARLES - POLE STORAGE BLDG  
**Facility Condition Index:** 0.05 - **Good**

**Cost Model Name:** Joint Office/Warehouse Facility  
**Address:** 26996 Highway 74  
**City Code:** ST. CHARLES

**Cost Model Name:** Butler-style Warehouse Building  
**Address:** I-90 And TH74  
**City Code:** ST. CHARLES

**Current Replacement Value:** \$3,074,315  
**Deferred Maintenance:** \$494,703  
**Ext. Gross Area:** 11,829

**Current Replacement Value:** \$401,280  
**Deferred Maintenance:** \$20,547  
**Ext. Gross Area:** 3,200

**Site: T796A91230 - CALEDONIA - TRUCK STATION**

**Building Code:** T7960021228  
**Building Name:** CALEDONIA - SALT/SAND STORAGE  
**Facility Condition Index:** 0.21 - **Fair**

**Building Code:** T7960091265  
**Building Name:** CALEDONIA - POLE STORAGE BLDG  
**Facility Condition Index:** 0.10 - **Good**

**Building Code:** T7960091269  
**Building Name:** CALEDONIA -TRUCK STATION  
**Facility Condition Index:** 0.03 - **Excellent**

**Cost Model Name:** Fabric Structure  
**Address:** 174 Bisson Street  
**City Code:** CALEDONIA

**Cost Model Name:** Butler-style Warehouse Building  
**Address:** 174 Bisson Street  
**City Code:** CALEDONIA

**Cost Model Name:** Butler-style Warehouse Building  
**Address:** 174 BISSEN ST N  
**City Code:** CALEDONIA

**Current Replacement Value:** \$457,914  
**Deferred Maintenance:** \$97,647  
**Ext. Gross Area:** 6,403

**Current Replacement Value:** \$520,739  
**Deferred Maintenance:** \$54,275  
**Ext. Gross Area:** 4,020

**Current Replacement Value:** \$2,253,899  
**Deferred Maintenance:** \$74,984  
**Ext. Gross Area:** 8,845

**Site: T796A91247 - HOUSTON - TRUCK STATION**

**Building Code:** T7960021231  
**Building Name:** HOUSTON LS- SALT/SAND STORAGE  
**Facility Condition Index:** 0.16 - **Fair**

**Building Code:** T7960091268  
**Building Name:** HOUSTON - TRUCK STATION  
**Facility Condition Index:** 0.05 - **Good**

**Cost Model Name:** Fabric Structure  
**Address:** 15298 MN 16  
**City Code:** HOUSTON

**Cost Model Name:** Single-story Work Facility  
**Address:** 15298 MN 16  
**City Code:** HOUSTON

**Current Replacement Value:** \$347,672  
**Deferred Maintenance:** \$56,728  
**Ext. Gross Area:** 3,615

**Current Replacement Value:** \$404,950  
**Deferred Maintenance:** \$20,377  
**Ext. Gross Area:** 1,728

**Site: T796A91249 - WABASHA - TRUCK STATION**

**Building Code:** T7960021236  
**Building Name:** WABASHA - SALT/SAND STORAGE  
**Facility Condition Index:** 0.07 - **Good**

**Building Code:** T7960091249  
**Building Name:** WABASHA - TRUCK STATION  
**Facility Condition Index:** 0.16 - **Fair**

**Building Code:** T7960091276  
**Building Name:** WABASHA - UNHEATED STORAGE  
**Facility Condition Index:** 0.02 - **Excellent**

**Cost Model Name:** Fabric Structure  
**Address:** 736 Hiawatha Drive West  
**City Code:** WABASHA

**Cost Model Name:** Single-story Work Facility  
**Address:** 736 Hiawatha Drive West  
**City Code:** WABASHA

**Cost Model Name:** Butler-style Warehouse Building  
**Address:** 736 Hiawatha Drive West  
**City Code:** WABASHA

**Current Replacement Value:** \$240,426  
**Deferred Maintenance:** \$16,502  
**Ext. Gross Area:** 8,640

**Current Replacement Value:** \$1,476,581  
**Deferred Maintenance:** \$235,528  
**Ext. Gross Area:** 5,294

**Current Replacement Value:** \$301,488  
**Deferred Maintenance:** \$6,030  
**Ext. Gross Area:** 3,480

**Site: T796A91252 - DRESBACH - TRUCK STATION**

**Building Code:** T7960021218  
**Building Name:** DRESBACH - SALT/SAND STORAGE  
**Facility Condition Index:** 0.19 - **Fair**

**Cost Model Name:** Open Air Storage Structure  
**Address:** 47023 River St  
**City Code:** DRESBACH TWNSP

**Current Replacement Value:** \$685,975  
**Deferred Maintenance:** \$131,023  
**Ext. Gross Area:** 5,425

**Building Code:** T7960091252  
**Building Name:** DRESBACH - TRUCK STATION  
**Facility Condition Index:** 0.20 - **Fair**

**Cost Model Name:** Butler-style Warehouse Building  
**Address:** 47023 River St  
**City Code:** DRESBACH TWNSP

**Current Replacement Value:** \$2,774,848  
**Deferred Maintenance:** \$543,617  
**Ext. Gross Area:** 13,323

**Site: T796A91255 - WILSON - TRUCK STATION**

**Building Code:** T7960021227  
**Building Name:** WILSON - SALT/SAND STORAGE  
**Facility Condition Index:** 0.14 - **Good**

**Cost Model Name:** Open Air Storage Structure  
**Address:** 29656 County Road 12  
**City Code:** WINONA

**Current Replacement Value:** \$424,438  
**Deferred Maintenance:** \$59,231  
**Ext. Gross Area:** 4,013

**Building Code:** T7960091255  
**Building Name:** WILSON - TRUCK STATION  
**Facility Condition Index:** 0.13 - **Good**

**Cost Model Name:** Butler-style Warehouse Building  
**Address:** 29656 County Road 12  
**City Code:** WINONA

**Current Replacement Value:** \$799,084  
**Deferred Maintenance:** \$100,848  
**Ext. Gross Area:** 3,926

**Site: T796A91262 - RUSHFORD - TRUCK STATION**

**Building Code:** T7960021223  
**Building Name:** RUSHFORD - SALT/SAND STORAGE  
**Facility Condition Index:** 0.07 - **Good**

**Cost Model Name:** Butler-style Warehouse Building  
**Address:** 902 Enterprise Drive  
**City Code:** RUSHFORD

**Current Replacement Value:** \$899,059  
**Deferred Maintenance:** \$63,447  
**Ext. Gross Area:** 10,000

**Building Code:** T7960091262  
**Building Name:** RUSHFORD - TRUCK STATION  
**Facility Condition Index:** 0.08 - **Good**

**Cost Model Name:** Butler-style Warehouse Building  
**Address:** 902 Enterprise Drive  
**City Code:** RUSHFORD

**Current Replacement Value:** \$1,734,361  
**Deferred Maintenance:** \$133,201  
**Ext. Gross Area:** 8,264

**Building Code:** T7960091263  
**Building Name:** RUSHFORD - POLE STORAGE BLDG  
**Facility Condition Index:** 0.06 - **Good**

**Cost Model Name:** Butler-style Warehouse Building  
**Address:** 902 Enterprise Drive  
**City Code:** RUSHFORD

**Current Replacement Value:** \$461,886  
**Deferred Maintenance:** \$28,017  
**Ext. Gross Area:** 3,211

**Site: T796A92138 - WINONA - WEIGH SCALE**

**Building Code:** T7960092138  
**Building Name:** WINONA - WEIGH SCALE  
**Facility Condition Index:** 0.29 - **Fair**

**Cost Model Name:** Single-story Office/Public Access Facility  
**Address:** 5420 Hwy 61 West  
**City Code:** GOODVIEW

**Current Replacement Value:** \$102,320  
**Deferred Maintenance:** \$29,800  
**Ext. Gross Area:** 256

**Site: T796AR075080 - HIGH FOREST - REST AREA**

**Building Code:** T7960095600  
**Building Name:** HIGH FOREST - REST AREA  
**Facility Condition Index:** 0.06 - **Good**

**Cost Model Name:** Single-story Office/Public Access Facility  
**Address:** 95600 East I-90  
**City Code:** STEWARTVILLE

**Current Replacement Value:** \$687,580  
**Deferred Maintenance:** \$43,523  
**Ext. Gross Area:** 2,135

**Site: T796AR188580 - DRESBACH - REST AREA TIC**

**Building Code:** T7960095603  
**Building Name:** DRESBACH - REST AREA TIC  
**Facility Condition Index:** 0.11 - **Good**

**Building Code:** T7960095631  
**Building Name:** DRESBACH - RA MISC STORAGE  
**Facility Condition Index:** 0.12 - **Good**

<b>Cost Model Name:</b> Single-story Office/Public Access Facility	<b>Current Replacement Value:</b> \$1,706,562
<b>Address:</b> I-90 WB/US61	<b>Deferred Maintenance:</b> \$179,490
<b>City Code:</b> LA CRESCENT	<b>Ext. Gross Area:</b> 3,723
<b>Cost Model Name:</b> Utility Shed	<b>Current Replacement Value:</b> \$5,728
<b>Address:</b> I-90 WB/US61	<b>Deferred Maintenance:</b> \$679
<b>City Code:</b> LACRESCENT	<b>Ext. Gross Area:</b> 80

**Site: T796AR225580 - MARION - REST AREA**

**Building Code:** T7960095604  
**Building Name:** MARION - REST AREA  
**Facility Condition Index:** 0.10 - **Good**

<b>Cost Model Name:</b> Single-story Office/Public Access Facility	<b>Current Replacement Value:</b> \$693,997
<b>Address:</b> I90 WB, 11MI W OF TH74	<b>Deferred Maintenance:</b> \$70,516
<b>City Code:</b> MARION	<b>Ext. Gross Area:</b> 2,234

**Site: T796AR278580 - ENTERPRISE - REST AREA**

**Building Code:** T7960095602  
**Building Name:** ENTERPRISE - REST AREA  
**Facility Condition Index:** 0.20 - **Fair**

<b>Cost Model Name:</b> Single-story Office/Public Access Facility	<b>Current Replacement Value:</b> \$1,135,419
<b>Address:</b> I-90 10 mi E of St. Charles	<b>Deferred Maintenance:</b> \$230,238
<b>City Code:</b> ST. CHARLES	<b>Ext. Gross Area:</b> 3,405

**Site: T796B21303 - ELLENDALE - LOADING SITE**

**Building Code:** T7965021334  
**Building Name:** ELLENDALE - SALT/SAND STORAGE  
**Facility Condition Index:** 0.21 - **Fair**

<b>Cost Model Name:</b> Open Air Storage Structure	<b>Current Replacement Value:</b> \$305,799
<b>Address:</b> 1/8 Mi E of Jct I-35 And TH 30	<b>Deferred Maintenance:</b> \$63,263
<b>City Code:</b> ELLENDALE	<b>Ext. Gross Area:</b> 2,358

**Site: T796B21309 - BLOOMING PRAIRIE - LOADING SITE**

**Building Code:** T7965021333  
**Building Name:** BLOOMING PRAIRIE - SALT/SAND STRG  
**Facility Condition Index:** 0.19 - **Fair**

<b>Cost Model Name:</b> Open Air Storage Structure	<b>Current Replacement Value:</b> \$172,768
<b>Address:</b> TH 30-1Mi E of Jct TH 218	<b>Deferred Maintenance:</b> \$32,319
<b>City Code:</b> BLOOMING PRAIRIE	<b>Ext. Gross Area:</b> 1,925

**Building Code:** T7965091356  
**Building Name:** BLOOMING PRAIRIE - MISC STORAGE  
**Facility Condition Index:** 0.26 - **Fair**

<b>Cost Model Name:</b> Single-story Work Facility	<b>Current Replacement Value:</b> \$76,918
<b>Address:</b> TH 30 - 1 MI E of Jct TH 218	<b>Deferred Maintenance:</b> \$20,187
<b>City Code:</b> BLOOMING PRAIRIE	<b>Ext. Gross Area:</b> 497

**Site: T796B21313 - KASSON - LOADING SITE**

**Building Code:** T7965021332  
**Building Name:** KASSON - SALT/SAND STORAGE  
**Facility Condition Index:** 0.18 - **Fair**

<b>Cost Model Name:</b> Open Air Storage Structure	<b>Current Replacement Value:</b> \$212,741
<b>Address:</b> 63767 260th St	<b>Deferred Maintenance:</b> \$37,708
<b>City Code:</b> KASSON	<b>Ext. Gross Area:</b> 2,360



**Site: T796B21317 - ALBERT LEA WEST - LOADING SITE**

**Building Code:** T7965021317  
**Building Name:** ALBERT LEA WEST - SALT/SAND STRG  
**Facility Condition Index:** 0.24 - **Fair**

**Cost Model Name:** Open Air Storage Structure  
**Address:** 72618 225th St  
**City Code:** ALBERT LEA

**Current Replacement Value:** \$283,156  
**Deferred Maintenance:** \$67,510  
**Ext. Gross Area:** 1,951

**Site: T796B21326 - NORTHFIELD I35 - LOADING SITE**

**Building Code:** T7965021326  
**Building Name:** NORTHFIELD - SALT/SAND STORAGE  
**Facility Condition Index:** 0.28 - **Fair**

**Cost Model Name:** Butler-style Warehouse Building  
**Address:** 1765 LONSDALE BLVD WEST  
**City Code:** NORTHFIELD

**Current Replacement Value:** \$455,279  
**Deferred Maintenance:** \$128,970  
**Ext. Gross Area:** 3,605

**Site: T796B21336 - FILLMORE COUNTY - LOADING SITE**

**Building Code:** T7965021336  
**Building Name:** FILLMORE CNTY - SALT/SAND STORAGE  
**Facility Condition Index:** 0.06 - **Good**

**Cost Model Name:** Butler-style Warehouse Building  
**Address:** Jct TH 56 and TH 63  
**City Code:** LEROY

**Current Replacement Value:** \$613,244  
**Deferred Maintenance:** \$34,441  
**Ext. Gross Area:** 4,544

**Site: T796B91317 - NORTHFIELD - TRUCK STATION**

**Building Code:** T7965021318  
**Building Name:** NORTHFIELD - SALT/SAND STORAGE  
**Facility Condition Index:** 0.59 - **Crisis**

**Cost Model Name:** Open Air Storage Structure  
**Address:** 510 West Woodley Street  
**City Code:** NORTHFIELD

**Current Replacement Value:** \$120,566  
**Deferred Maintenance:** \$70,703  
**Ext. Gross Area:** 1,440

**Building Code:** T7965091317  
**Building Name:** NORTHFIELD - TRUCK STATION  
**Facility Condition Index:** 0.36 - **Poor**

**Cost Model Name:** Butler-style Warehouse Building  
**Address:** 510 West Woodley Street  
**City Code:** NORTHFIELD

**Current Replacement Value:** \$1,015,127  
**Deferred Maintenance:** \$370,086  
**Ext. Gross Area:** 4,678

**Building Code:** T7965091318  
**Building Name:** NORTHFIELD - MISC STORAGE  
**Facility Condition Index:** 0.36 - **Poor**

**Cost Model Name:** Butler-style Warehouse Building  
**Address:** 510 West Woodley Street  
**City Code:** NORTHFIELD

**Current Replacement Value:** \$316,156  
**Deferred Maintenance:** \$114,168  
**Ext. Gross Area:** 2,304

**Site: T796B91319 - ALBERT LEA - TRUCK STATION**

**Building Code:** T7965021321  
**Building Name:** ALBERT LEA - SALT/SAND STORAGE  
**Facility Condition Index:** 0.15 - **Fair**

**Cost Model Name:** Open Air Storage Structure  
**Address:** 22231 - 770th Avenue  
**City Code:** ALBERT LEA

**Current Replacement Value:** \$224,222  
**Deferred Maintenance:** \$34,674  
**Ext. Gross Area:** 2,356

**Building Code:** T7965021331  
**Building Name:** ALBERT LEA - SALT/SAND STORAGE  
**Facility Condition Index:** 0.17 - **Fair**

**Cost Model Name:** Open Air Storage Structure  
**Address:** 22231 - 770th Avenue  
**City Code:** ALBERT LEA

**Current Replacement Value:** \$639,461  
**Deferred Maintenance:** \$105,621  
**Ext. Gross Area:** 7,505

**Building Code:** T7965021338  
**Building Name:** ALBERT LEA - SALT/SAND STORAGE  
**Facility Condition Index:** 0.02 - **Excellent**

**Building Code:** T7965091319  
**Building Name:** ALBERT LEA - TRUCK STATION  
**Facility Condition Index:** 0.18 - **Fair**

**Building Code:** T7965091353  
**Building Name:** ALBERT LEA - POLE STORAGE BLDG  
**Facility Condition Index:** 0.14 - **Good**

**Building Code:** T7965091378  
**Building Name:** ALBERT LEA - BRINE BLDG (NEW)  
**Facility Condition Index:** 0.02 - **Excellent**

**Cost Model Name:** Fabric Structure  
**Address:** 22231 - 770th Avenue  
**City Code:** ALBERT LEA

**Cost Model Name:** Joint Office/Warehouse Facility  
**Address:** 22231 - 770th Avenue  
**City Code:** ALBERT LEA

**Cost Model Name:** Butler-style Warehouse Building  
**Address:** 22231 - 770th Avenue  
**City Code:** ALBERT LEA

**Cost Model Name:** Single-story Work Facility  
**Address:** 22231 - 770TH AVENUE  
**City Code:** ALBERT LEA

**Current Replacement Value:** \$643,942  
**Deferred Maintenance:** \$12,879  
**Ext. Gross Area:** 9,000

**Current Replacement Value:** \$4,369,571  
**Deferred Maintenance:** \$795,214  
**Ext. Gross Area:** 18,999

**Current Replacement Value:** \$306,556  
**Deferred Maintenance:** \$42,120  
**Ext. Gross Area:** 2,560

**Current Replacement Value:** \$100,381  
**Deferred Maintenance:** \$2,008  
**Ext. Gross Area:** 780

**Site: T796B91327 - OWATONNA - HEADQUARTERS**

**Building Code:** T7965021322  
**Building Name:** OWATONNA - SALT/SAND STORAGE  
**Facility Condition Index:** 0.49 - **Poor**

**Building Code:** T7965021327  
**Building Name:** OWATONNA - SALT/SAND STORAGE  
**Facility Condition Index:** 0.32 - **Poor**

**Building Code:** T7965021339  
**Building Name:** OWATONNA - SALT/SAND STORAGE  
**Facility Condition Index:** 0.02 - **Excellent**

**Building Code:** T7965091327  
**Building Name:** OWATONNA - HEADQUARTERS  
**Facility Condition Index:** 0.21 - **Fair**

**Building Code:** T7965091329  
**Building Name:** OWATONNA - POLE STORAGE BLDG  
**Facility Condition Index:** 0.16 - **Fair**

**Building Code:** T7965091347  
**Building Name:** OWATONNA - POLE STORAGE BLDG  
**Facility Condition Index:** 0.20 - **Fair**

**Building Code:** T7965091352  
**Building Name:** OWATONNA - MISC STORAGE  
**Facility Condition Index:** 0.07 - **Good**

**Cost Model Name:** Open Air Storage Structure  
**Address:** 1010 - 21st Avenue NW  
**City Code:** OWATONNA

**Cost Model Name:** Butler-style Warehouse Building  
**Address:** 1010 - 21st Avenue NW  
**City Code:** OWATONNA

**Cost Model Name:** Fabric Structure  
**Address:** 1010 - 21st Avenue NW  
**City Code:** OWATONNA

**Cost Model Name:** Joint Office/Warehouse Facility  
**Address:** 1010 - 21st Avenue NW  
**City Code:** OWATONNA

**Cost Model Name:** Butler-style Warehouse Building  
**Address:** 1010 - 21st Avenue NW  
**City Code:** OWATONNA

**Cost Model Name:** Butler-style Warehouse Building  
**Address:** 1010 - 21st Avenue NW  
**City Code:** OWATONNA

**Cost Model Name:** Single-story Work Facility  
**Address:** 1010 - 21st Avenue NW  
**City Code:** OWATONNA

**Current Replacement Value:** \$153,211  
**Deferred Maintenance:** \$75,252  
**Ext. Gross Area:** 1,824

**Current Replacement Value:** \$810,310  
**Deferred Maintenance:** \$261,120  
**Ext. Gross Area:** 6,715

**Current Replacement Value:** \$618,304  
**Deferred Maintenance:** \$12,366  
**Ext. Gross Area:** 9,000

**Current Replacement Value:** \$23,458,689  
**Deferred Maintenance:** \$4,971,325  
**Ext. Gross Area:** 72,924

**Current Replacement Value:** \$1,573,119  
**Deferred Maintenance:** \$254,368  
**Ext. Gross Area:** 9,041

**Current Replacement Value:** \$1,244,807  
**Deferred Maintenance:** \$252,010  
**Ext. Gross Area:** 10,162

**Current Replacement Value:** \$78,268  
**Deferred Maintenance:** \$5,655  
**Ext. Gross Area:** 783

**Building Code:** T7965091358  
**Building Name:** OWATONNA - POLE STORAGE BLDG  
**Facility Condition Index:** 0.13 - **Good**

**Building Code:** T7965091367  
**Building Name:** OWATONNA UNHEATED STORAGE  
**Facility Condition Index:** 0.02 - **Excellent**

**Building Code:** T7965091369  
**Building Name:** OWATONNA - CVRD STRG BINS N  
**Facility Condition Index:** 0.02 - **Excellent**

**Building Code:** T7965091371  
**Building Name:** OWATONNA - CVRD STRG BINS S  
**Facility Condition Index:** 0.02 - **Excellent**

**Cost Model Name:** Butler-style Warehouse Building  
**Address:** 1010 - 21st Avenue NW  
**City Code:** OWATONNA

**Cost Model Name:** Butler-style Warehouse Building  
**Address:** 1010 21ST AVENUE NW  
**City Code:** OWATONNA

**Cost Model Name:** Open Air Storage Structure  
**Address:** 1010 21ST AVE NW  
**City Code:** OWATONNA

**Cost Model Name:** Open Air Storage Structure  
**Address:** 1010 21ST AVE NW  
**City Code:** OWATONNA

**Current Replacement Value:** \$347,950  
**Deferred Maintenance:** \$44,162  
**Ext. Gross Area:** 2,560

**Current Replacement Value:** \$933,203  
**Deferred Maintenance:** \$18,664  
**Ext. Gross Area:** 7,560

**Current Replacement Value:** \$85,374  
**Deferred Maintenance:** \$1,707  
**Ext. Gross Area:** 1,029

**Current Replacement Value:** \$88,013  
**Deferred Maintenance:** \$1,760  
**Ext. Gross Area:** 1,029

**Site: T796B91331 - CANNON FALLS - TRUCK STATION**

**Building Code:** T7965021310  
**Building Name:** CANNON FALLS - SALT/SAND STORAGE  
**Facility Condition Index:** 0.74 - **Crisis**

**Building Code:** T7965021325  
**Building Name:** CANNON FALLS - SALT/SAND STORAGE  
**Facility Condition Index:** 0.18 - **Fair**

**Building Code:** T7965091331  
**Building Name:** CANNON FALLS - TRUCK STATION  
**Facility Condition Index:** 0.22 - **Fair**

**Building Code:** T7965091360  
**Building Name:** CANNON FALLS - POLE STORAGE BLDG  
**Facility Condition Index:** 0.05 - **Excellent**

**Cost Model Name:** Open Air Storage Structure  
**Address:** 31553 63rd Ave  
**City Code:** CANNON FALLS

**Cost Model Name:** Open Air Storage Structure  
**Address:** 31553 63rd Ave  
**City Code:** CANNON FALLS

**Cost Model Name:** Butler-style Warehouse Building  
**Address:** 31553 63rd Ave  
**City Code:** CANNON FALLS

**Cost Model Name:** Butler-style Warehouse Building  
**Address:** 31553 63rd Ave  
**City Code:** CANNON FALLS

**Current Replacement Value:** \$83,899  
**Deferred Maintenance:** \$61,937  
**Ext. Gross Area:** 896

**Current Replacement Value:** \$799,386  
**Deferred Maintenance:** \$141,981  
**Ext. Gross Area:** 5,538

**Current Replacement Value:** \$833,797  
**Deferred Maintenance:** \$186,831  
**Ext. Gross Area:** 3,707

**Current Replacement Value:** \$432,213  
**Deferred Maintenance:** \$19,955  
**Ext. Gross Area:** 2,560

**Site: T796B91339 - ZUMBROTA - TRUCK STATION**

**Building Code:** T7965021316  
**Building Name:** ZUMBROTA - SALT/SAND STORAGE  
**Facility Condition Index:** 0.67 - **Crisis**

**Building Code:** T7965021329  
**Building Name:** ZUMBROTA-SALT/SAND STORAGE  
**Facility Condition Index:** 0.20 - **Fair**

**Cost Model Name:** Open Air Storage Structure  
**Address:** 940 West 8th Street  
**City Code:** ZUMBROTA

**Cost Model Name:** Butler-style Warehouse Building  
**Address:** 940 West 8th Street  
**City Code:** ZUMBROTA

**Current Replacement Value:** \$190,298  
**Deferred Maintenance:** \$126,823  
**Ext. Gross Area:** 1,280

**Current Replacement Value:** \$471,811  
**Deferred Maintenance:** \$94,951  
**Ext. Gross Area:** 4,409

**Building Code:** T7965091324  
**Building Name:** ZUMBROTA - MISC STORAGE  
**Facility Condition Index:** 0.76 - **Crisis**

**Cost Model Name:** Utility Shed  
**Address:** 940 West 8th Street  
**City Code:** ZUMBROTA

**Current Replacement Value:** \$58,715  
**Deferred Maintenance:** \$44,435  
**Ext. Gross Area:** 800

**Building Code:** T7965091339  
**Building Name:** ZUMBROTA - TRUCK STATION  
**Facility Condition Index:** 0.16 - **Fair**

**Cost Model Name:** Butler-style Warehouse Building  
**Address:** 940 West 8th Street  
**City Code:** ZUMBROTA

**Current Replacement Value:** \$969,415  
**Deferred Maintenance:** \$150,701  
**Ext. Gross Area:** 5,241

**Building Code:** T7965091355  
**Building Name:** ZUMBROTA - POLE STORAGE BLDG  
**Facility Condition Index:** 0.17 - **Fair**

**Cost Model Name:** Butler-style Warehouse Building  
**Address:** 940 West 8th Street  
**City Code:** ZUMBROTA

**Current Replacement Value:** \$289,809  
**Deferred Maintenance:** \$49,516  
**Ext. Gross Area:** 2,560

**Site: T796B91344 - DODGE CENTER - STORAGE SITE**

**Building Code:** T7965021319  
**Building Name:** DODGE CENTER - SALT/SAND STORAGE  
**Facility Condition Index:** 0.21 - **Fair**

**Cost Model Name:** Open Air Storage Structure  
**Address:** 61923 MN Hwy 56  
**City Code:** DODGE CENTER

**Current Replacement Value:** \$285,931  
**Deferred Maintenance:** \$61,156  
**Ext. Gross Area:** 3,060

**Building Code:** T7965091344  
**Building Name:** DODGE CENTER - STORAGE FACILITY  
**Facility Condition Index:** 0.20 - **Fair**

**Cost Model Name:** Butler-style Warehouse Building  
**Address:** 61923 MN Hwy 56  
**City Code:** DODGE CENTER

**Current Replacement Value:** \$746,821  
**Deferred Maintenance:** \$146,642  
**Ext. Gross Area:** 5,406

**Building Code:** T7965091351  
**Building Name:** DODGE CENTER - POLE STORAGE BLDG  
**Facility Condition Index:** 0.13 - **Good**

**Cost Model Name:** Single-story Work Facility  
**Address:** 61923 MN Hwy 56  
**City Code:** DODGE CENTER

**Current Replacement Value:** \$188,632  
**Deferred Maintenance:** \$24,460  
**Ext. Gross Area:** 1,536

**Site: T796B91349 - AUSTIN - TRUCK STATION**

**Building Code:** T7965021323  
**Building Name:** AUSTIN - SALT/SAND STORAGE  
**Facility Condition Index:** 0.16 - **Fair**

**Cost Model Name:** Open Air Storage Structure  
**Address:** 1500 - 11th Drive NE  
**City Code:** AUSTIN

**Current Replacement Value:** \$1,106,770  
**Deferred Maintenance:** \$177,397  
**Ext. Gross Area:** 8,261

**Building Code:** T7965091349  
**Building Name:** AUSTIN - TRUCK STATION  
**Facility Condition Index:** 0.16 - **Fair**

**Cost Model Name:** Butler-style Warehouse Building  
**Address:** 1500 11th Drive NE  
**City Code:** AUSTIN

**Current Replacement Value:** \$3,073,724  
**Deferred Maintenance:** \$505,870  
**Ext. Gross Area:** 15,611

**Building Code:** T7965091350  
**Building Name:** AUSTIN - POLE STORAGE BLDG  
**Facility Condition Index:** 0.13 - **Good**

**Cost Model Name:** Butler-style Warehouse Building  
**Address:** 1500 - 11th Drive NE  
**City Code:** AUSTIN

**Current Replacement Value:** \$544,271  
**Deferred Maintenance:** \$73,378  
**Ext. Gross Area:** 4,177

**Building Code:** T7965091373  
**Building Name:** AUSTIN - CVRD STRG BINS  
**Facility Condition Index:** 0.02 - **Excellent**

**Cost Model Name:** Open Air Storage Structure  
**Address:** 1500 11TH DRIVE NE  
**City Code:** AUSTIN

**Current Replacement Value:** \$88,915  
**Deferred Maintenance:** \$1,778  
**Ext. Gross Area:** 1,029

**Site: T796B91354 - RED WING - TRUCK STATION**

**Building Code:** T7965021328  
**Building Name:** RED WING - SALT/SAND STORAGE  
**Facility Condition Index:** 0.14 - **Good**

**Building Code:** T7965091354  
**Building Name:** RED WING - TRUCK STATION  
**Facility Condition Index:** 0.13 - **Good**

**Building Code:** T7965091359  
**Building Name:** RED WING - POLE STORAGE BLDG  
**Facility Condition Index:** 0.10 - **Good**

**Cost Model Name:** Butler-style Warehouse Building  
**Address:** 3890 Pepin Avenue  
**City Code:** RED WING

**Cost Model Name:** Butler-style Warehouse Building  
**Address:** 3890 Pepin Avenue  
**City Code:** RED WING

**Cost Model Name:** Butler-style Warehouse Building  
**Address:** 3890 Pepin Avenue  
**City Code:** RED WING

**Current Replacement Value:** \$922,456  
**Deferred Maintenance:** \$128,815  
**Ext. Gross Area:** 10,198

**Current Replacement Value:** \$1,703,279  
**Deferred Maintenance:** \$214,598  
**Ext. Gross Area:** 7,457

**Current Replacement Value:** \$323,240  
**Deferred Maintenance:** \$33,517  
**Ext. Gross Area:** 2,560

**Site: T796B91361 - DODGE CENTER - TRUCK STATION**

**Building Code:** T7965021341  
**Building Name:** DODGE CENTER - SALT/SAND STORAGE  
**Facility Condition Index:** 0.02 - **Excellent**

**Building Code:** T7965091361  
**Building Name:** DODGE CENTER - TRUCK STATION  
**Facility Condition Index:** 0.12 - **Good**

**Building Code:** T7965091364  
**Building Name:** DODGE CENTER - BRINE BLDG  
**Facility Condition Index:** 0.10 - **Good**

**Building Code:** T7965091372  
**Building Name:** DODGE CENTER - CVRD STRG BINS  
**Facility Condition Index:** 0.02 - **Excellent**

**Cost Model Name:** Fabric Structure  
**Address:** 102 S Airport Road  
**City Code:** DODGE CENTER

**Cost Model Name:** Butler-style Warehouse Building  
**Address:** 102 S Airport Road  
**City Code:** DODGE CENTER

**Cost Model Name:** Single-story Work Facility  
**Address:** 102 S Airport Road  
**City Code:** DODGE CENTER

**Cost Model Name:** Open Air Storage Structure  
**Address:** 102 S AIRPORT ROAD  
**City Code:** DODGE CENTER

**Current Replacement Value:** \$620,092  
**Deferred Maintenance:** \$12,402  
**Ext. Gross Area:** 9,000

**Current Replacement Value:** \$2,342,185  
**Deferred Maintenance:** \$289,773  
**Ext. Gross Area:** 10,170

**Current Replacement Value:** \$89,458  
**Deferred Maintenance:** \$8,602  
**Ext. Gross Area:** 378

**Current Replacement Value:** \$85,621  
**Deferred Maintenance:** \$1,712  
**Ext. Gross Area:** 1,029

**Site: T796B91365 - FARIBAULT - TRUCK STATION**

**Building Code:** T7965021324  
**Building Name:** FARIBAULT - SALT/SAND STORAGE  
**Facility Condition Index:** 0.42 - **Poor**

**Building Code:** T7965091328  
**Building Name:** FARIBAULT - EQUIP STORAGE  
**Facility Condition Index:** 0.20 - **Fair**

**Building Code:** T7965091362  
**Building Name:** FARIBAULT - POLE STORAGE BLDG  
**Facility Condition Index:** 0.04 - **Excellent**

**Cost Model Name:** Butler-style Warehouse Building  
**Address:** 555 NW 24th Street  
**City Code:** FARIBAULT

**Cost Model Name:** Butler-style Warehouse Building  
**Address:** 555 NW 24th Street  
**City Code:** FARIBAULT

**Cost Model Name:** Butler-style Warehouse Building  
**Address:** 555 NW 24th Street  
**City Code:** FARIBAULT

**Current Replacement Value:** \$709,612  
**Deferred Maintenance:** \$299,452  
**Ext. Gross Area:** 5,436

**Current Replacement Value:** \$1,432,386  
**Deferred Maintenance:** \$292,444  
**Ext. Gross Area:** 8,000

**Current Replacement Value:** \$421,934  
**Deferred Maintenance:** \$17,372  
**Ext. Gross Area:** 3,067

**Building Code:** T7965091365  
**Building Name:** FARIBAULT - TRUCK STATION  
**Facility Condition Index:** 0.09 - **Good**

**Building Code:** T7965091370  
**Building Name:** FARIBAULT - CVRD STRG BINS  
**Facility Condition Index:** 0.02 - **Excellent**

**Cost Model Name:** Butler-style Warehouse Building  
**Address:** 555 NW 24th Street  
**City Code:** FARIBAULT

**Cost Model Name:** Open Air Storage Structure  
**Address:** 680 NW 20TH ST  
**City Code:** FARIBAULT

**Current Replacement Value:** \$1,985,661  
**Deferred Maintenance:** \$180,837  
**Ext. Gross Area:** 9,949

**Current Replacement Value:** \$85,292  
**Deferred Maintenance:** \$1,706  
**Ext. Gross Area:** 1,029

**Site: T796B91366 - NORTHFIELD - TRUCK STATION(NEW)**

**Building Code:** T7965021340  
**Building Name:** NORTHFIELD - SALT/SAND STORAGE(NEW)  
**Facility Condition Index:** 0.02 - **Excellent**

**Building Code:** T7965091366  
**Building Name:** NORTHFIELD - TRUCK STATION(NEW)  
**Facility Condition Index:** 0.02 - **Excellent**

**Building Code:** T7965091368  
**Building Name:** NORTHFIELD - UNHEATED STORAGE(NEW)  
**Facility Condition Index:** 0.02 - **Excellent**

**Building Code:** T7965091376  
**Building Name:** NORTHFIELD - BRINE BLDG(NEW)  
**Facility Condition Index:** 0.02 - **Excellent**

**Building Code:** T7965091377  
**Building Name:** NORTHFIELD - CVRD STRG BINS(NEW)  
**Facility Condition Index:** 0.02 - **Excellent**

**Cost Model Name:** Fabric Structure  
**Address:** 2250 CANNON ROAD  
**City Code:** NORTHFIELD

**Cost Model Name:** Butler-style Warehouse Building  
**Address:** 2250 CANNON ROAD  
**City Code:** NORTHFIELD

**Cost Model Name:** Butler-style Warehouse Building  
**Address:** 2250 CANNON ROAD  
**City Code:** NORTHFIELD

**Cost Model Name:** Single-story Work Facility  
**Address:** 2250 CANNON ROAD  
**City Code:** NORTHFIELD

**Cost Model Name:** Open Air Storage Structure  
**Address:** 2250 CANNON ROAD  
**City Code:** NORTHFIELD

**Current Replacement Value:** \$384,351  
**Deferred Maintenance:** \$7,687  
**Ext. Gross Area:** 5,600

**Current Replacement Value:** \$1,896,062  
**Deferred Maintenance:** \$37,921  
**Ext. Gross Area:** 8,036

**Current Replacement Value:** \$472,039  
**Deferred Maintenance:** \$9,441  
**Ext. Gross Area:** 3,200

**Current Replacement Value:** \$122,856  
**Deferred Maintenance:** \$2,457  
**Ext. Gross Area:** 780

**Current Replacement Value:** \$81,999  
**Deferred Maintenance:** \$1,640  
**Ext. Gross Area:** 1,008

**Site: T796B92149 - CLARKS GROVE-I35NB-WEIGH SCALE**

**Building Code:** T7965092149  
**Building Name:** CLARKS GROVE-I35NB-WEIGH SCALE  
**Facility Condition Index:** 0.02 - **Excellent**

**Cost Model Name:** Single-story Office/Public Access Facility  
**Address:** 26450 I35N  
**City Code:** CLARKS GROVE

**Current Replacement Value:** \$113,083  
**Deferred Maintenance:** \$2,262  
**Ext. Gross Area:** 320

**Site: T796BR242480 - ALBERT LEA - REST AREA TIC**

**Building Code:** T7965095662  
**Building Name:** ALBERT LEA - REST AREA TIC  
**Facility Condition Index:** 0.10 - **Good**

**Building Code:** T7965095681  
**Building Name:** ALBERT LEA - RA MISC STRG  
**Facility Condition Index:** 0.02 - **Excellent**

**Cost Model Name:** Single-story Office/Public Access Facility  
**Address:** 10818 I-35  
**City Code:** GLENVILLE

**Cost Model Name:** Utility Shed  
**Address:** 10818 I-35  
**City Code:** GLENVILLE

**Current Replacement Value:** \$1,247,092  
**Deferred Maintenance:** \$126,659  
**Ext. Gross Area:** 4,132

**Current Replacement Value:** \$14,788  
**Deferred Maintenance:** \$296  
**Ext. Gross Area:** 128



**Site: T796BR577480 - STRAIGHT RIVER NORTH - REST AREA**

**Building Code:** T7965095663  
**Building Name:** STRAIGHT RIVER NORTH - REST AREA  
**Facility Condition Index:** 0.03 - **Excellent**

**Cost Model Name:** Single-story Office/Public Access Facility  
**Address:** 7223 I-35 N  
**City Code:** OWATONNA

**Current Replacement Value:** \$1,568,843  
**Deferred Maintenance:** \$48,486  
**Ext. Gross Area:** 4,092

**Building Code:** T7965095689  
**Building Name:** STRAIGHT RIVER NORTH-RA-MISC STRG  
**Facility Condition Index:** 0.02 - **Excellent**

**Cost Model Name:** Single-story Work Facility  
**Address:** 7223 I-35 N  
**City Code:** OWATONNA

**Current Replacement Value:** \$88,058  
**Deferred Maintenance:** \$1,761  
**Ext. Gross Area:** 608

**Site: T796BR587480 - STRAIGHT RIVER SOUTH - REST AREA**

**Building Code:** T7965095659  
**Building Name:** STRAIGHT RIVER SOUTH - REST AREA  
**Facility Condition Index:** 0.12 - **Good**

**Cost Model Name:** Single-story Office/Public Access Facility  
**Address:** I-35 SB - 6 MI S. OF OWATONNA  
**City Code:** OWATONNA

**Current Replacement Value:** \$799,086  
**Deferred Maintenance:** \$98,311  
**Ext. Gross Area:** 2,454

**Building Code:** T7965095685  
**Building Name:** STRAIGHT RIVER SB - RA MISC STORAGE  
**Facility Condition Index:** 0.02 - **Excellent**

**Cost Model Name:** Utility Shed  
**Address:** I-35 SB - 6 MI S. OF OWATONNA  
**City Code:** OWATONNA

**Current Replacement Value:** \$15,022  
**Deferred Maintenance:** \$300  
**Ext. Gross Area:** 128

**Site: T796BR596680 - HEATH CREEK - REST AREA**

**Building Code:** T7965095657  
**Building Name:** HEATH CREEK - REST AREA  
**Facility Condition Index:** 0.10 - **Good**

**Cost Model Name:** Single-story Office/Public Access Facility  
**Address:** I-35 NB - 10 MI NO OF FARIBAUL  
**City Code:** NORTHFIELD

**Current Replacement Value:** \$902,176  
**Deferred Maintenance:** \$91,621  
**Ext. Gross Area:** 2,765

**Building Code:** T7965095688  
**Building Name:** HEATH CREEK - MISC STRG  
**Facility Condition Index:** 0.02 - **Excellent**

**Cost Model Name:** Single-story Work Facility  
**Address:** I-35 NB - 10 MI NO OF FARIBAUL  
**City Code:** NORTHFIELD

**Current Replacement Value:** \$90,146  
**Deferred Maintenance:** \$1,803  
**Ext. Gross Area:** 567

**Site: T796BR607080 - NEW MARKET - REST AREA**

**Building Code:** T7965095658  
**Building Name:** NEW MARKET - REST AREA  
**Facility Condition Index:** 0.14 - **Good**

**Cost Model Name:** Single-story Office/Public Access Facility  
**Address:** I-35 SB - SO OF ELKO EXIT  
**City Code:** NEW MARKET

**Current Replacement Value:** \$903,571  
**Deferred Maintenance:** \$129,753  
**Ext. Gross Area:** 2,765

**Building Code:** T7965095687  
**Building Name:** NEW MARKET - RA MISC STORAGE  
**Facility Condition Index:** 0.03 - **Excellent**

**Cost Model Name:** Single-story Work Facility  
**Address:** I-35 SB - SO OF ELKO EXIT  
**City Code:** NEW MARKET

**Current Replacement Value:** \$96,634  
**Deferred Maintenance:** \$2,517  
**Ext. Gross Area:** 567

**Site: T796BR612482 - HAYWARD - REST AREA**

**Building Code:** T7965095655  
**Building Name:** HAYWARD - REST AREA  
**Facility Condition Index:** 0.10 - **Good**

**Cost Model Name:** Single-story Office/Public Access Facility  
**Address:** 190 EB-2.2 MI E OF I35  
**City Code:** HAYWARD

**Current Replacement Value:** \$485,022  
**Deferred Maintenance:** \$50,383  
**Ext. Gross Area:** 1,637

**Building Code:** T7965095684  
**Building Name:** HAYWARD - RA MISC STORAGE  
**Facility Condition Index:** 0.07 - **Good**

**Cost Model Name:** Single-story Work Facility  
**Address:** I90 EB-2.2 MI E OF I35  
**City Code:** HAYWARD

**Current Replacement Value:** \$47,346  
**Deferred Maintenance:** \$3,357  
**Ext. Gross Area:** 268

**Site: T796BR622482 - OAKLAND WOODS - REST AREA**

**Building Code:** T7965095656  
**Building Name:** OAKLAND WOODS - REST AREA  
**Facility Condition Index:** 0.11 - **Good**

**Cost Model Name:** Single-story Office/Public Access Facility  
**Address:** I-90 WB - 1 MI WEST JCT CO RD :  
**City Code:** OAKLAND WOODS

**Current Replacement Value:** \$539,582  
**Deferred Maintenance:** \$60,523  
**Ext. Gross Area:** 1,648

**Building Code:** T7965095683  
**Building Name:** OAKLAND WOODS - RA MISC STORAGE  
**Facility Condition Index:** 0.12 - **Good**

**Cost Model Name:** Single-story Work Facility  
**Address:** I-90 WB - 1 MI WEST JCT CO RD :  
**City Code:** OAKLAND WOODS

**Current Replacement Value:** \$39,061  
**Deferred Maintenance:** \$4,545  
**Ext. Gross Area:** 268

**Site: T796BR842513 - LAKE PEPIN - REST AREA**

**Building Code:** T7965095661  
**Building Name:** LAKE PEPIN - REST AREA  
**Facility Condition Index:** 0.15 - **Good**

**Cost Model Name:** Single-story Office/Public Access Facility  
**Address:** US 61 - 5 MI NO OF LAKE CITY  
**City Code:** LAKE CITY

**Current Replacement Value:** \$474,747  
**Deferred Maintenance:** \$70,641  
**Ext. Gross Area:** 1,555

**Building Code:** T7965095686  
**Building Name:** LAKE PEPIN - RA MISC STORAGE  
**Facility Condition Index:** 0.07 - **Good**

**Cost Model Name:** Utility Shed  
**Address:** US 61 - 5 MI NO OF LAKE CITY  
**City Code:** LAKE CITY

**Current Replacement Value:** \$22,252  
**Deferred Maintenance:** \$1,626  
**Ext. Gross Area:** 128

**Site: T797E21429 - ALDEN - LOADING SITE**

**Building Code:** T7970021429  
**Building Name:** ALDEN - SALT/SAND STORAGE  
**Facility Condition Index:** 0.21 - **Fair**

**Cost Model Name:** Open Air Storage Structure  
**Address:** 64446 CO RD 46  
**City Code:** ALDEN

**Current Replacement Value:** \$267,755  
**Deferred Maintenance:** \$57,427  
**Ext. Gross Area:** 2,496

**Building Code:** T7970091440  
**Building Name:** ALDEN - MISC STORAGE  
**Facility Condition Index:** 0.13 - **Good**

**Cost Model Name:** Single-story Work Facility  
**Address:** 64446 CO RD 46  
**City Code:** ALDEN

**Current Replacement Value:** \$88,663  
**Deferred Maintenance:** \$11,322  
**Ext. Gross Area:** 490

**Site: T797E91415 - BLUE EARTH - TRUCK STATION**

**Building Code:** T7970021437  
**Building Name:** BLUE EARTH - SAND/SALT STORAGE  
**Facility Condition Index:** 0.07 - **Good**

**Cost Model Name:** Fabric Structure  
**Address:** 38379 115th STREET  
**City Code:** BLUE EARTH

**Current Replacement Value:** \$338,570  
**Deferred Maintenance:** \$23,238  
**Ext. Gross Area:** 4,732

**Building Code:** T7970091415  
**Building Name:** BLUE EARTH - TRUCK STATION  
**Facility Condition Index:** 0.23 - **Fair**

**Cost Model Name:** Butler-style Warehouse Building  
**Address:** 38379 115TH STREET  
**City Code:** BLUE EARTH

**Current Replacement Value:** \$1,387,555  
**Deferred Maintenance:** \$319,561  
**Ext. Gross Area:** 6,983

**Building Code:** T7970091441  
**Building Name:** BLUE EARTH - POLE STORAGE BLDG  
**Facility Condition Index:** 0.11 - **Good**

**Cost Model Name:** Butler-style Warehouse Building  
**Address:** 38379 115TH STREET  
**City Code:** BLUE EARTH

**Current Replacement Value:** \$364,514  
**Deferred Maintenance:** \$39,403  
**Ext. Gross Area:** 3,044

**Site: T797E91416 - WELLS - TRUCK STATION**

**Building Code:** T7970021438  
**Building Name:** WELLS - SALT/SAND STORAGE  
**Facility Condition Index:** 0.22 - **Fair**

**Cost Model Name:** Fabric Structure  
**Address:** 585 7th Avenue SE  
**City Code:** WELLS

**Current Replacement Value:** \$365,567  
**Deferred Maintenance:** \$80,125  
**Ext. Gross Area:** 5,400

**Building Code:** T7970091416  
**Building Name:** WELLS - TRUCK STATION  
**Facility Condition Index:** 0.04 - **Excellent**

**Cost Model Name:** Butler-style Warehouse Building  
**Address:** 585 7th Avenue SE  
**City Code:** WELLS

**Current Replacement Value:** \$2,153,840  
**Deferred Maintenance:** \$77,638  
**Ext. Gross Area:** 10,729

**Building Code:** T7970091429  
**Building Name:** WELLS - UNHEATED STORAGE  
**Facility Condition Index:** 0.07 - **Good**

**Cost Model Name:** Butler-style Warehouse Building  
**Address:** 585 7th Avenue SE  
**City Code:** WELLS

**Current Replacement Value:** \$404,267  
**Deferred Maintenance:** \$26,438  
**Ext. Gross Area:** 3,072

**Building Code:** T7970091450  
**Building Name:** WELLS - BRINE BUILDING  
**Facility Condition Index:** 0.11 - **Good**

**Cost Model Name:** Single-story Work Facility  
**Address:** 585 7th Avenue SE  
**City Code:** WELLS

**Current Replacement Value:** \$89,464  
**Deferred Maintenance:** \$9,786  
**Ext. Gross Area:** 402

**Site: T797E91418 - SAINT PETER - TRUCK STATION**

**Building Code:** T7970021417  
**Building Name:** ST PETER - SALT/SAND STORAGE  
**Facility Condition Index:** 0.19 - **Fair**

**Cost Model Name:** Open Air Storage Structure  
**Address:** 415 Ritt Street  
**City Code:** ST. PETER

**Current Replacement Value:** \$418,213  
**Deferred Maintenance:** \$81,503  
**Ext. Gross Area:** 3,935

**Building Code:** T7970091418  
**Building Name:** ST PETER - TRUCK STATION  
**Facility Condition Index:** 0.22 - **Fair**

**Cost Model Name:** Butler-style Warehouse Building  
**Address:** 415 Ritt Street  
**City Code:** ST. PETER

**Current Replacement Value:** \$1,033,921  
**Deferred Maintenance:** \$222,870  
**Ext. Gross Area:** 5,856

**Building Code:** T7970091435  
**Building Name:** ST PETER - POLE STORAGE BLDG  
**Facility Condition Index:** 0.07 - **Good**

**Cost Model Name:** Butler-style Warehouse Building  
**Address:** 415 Ritt Street  
**City Code:** ST. PETER

**Current Replacement Value:** \$354,475  
**Deferred Maintenance:** \$23,543  
**Ext. Gross Area:** 3,060

**Building Code:** T7970091446  
**Building Name:** ST PETER - BRINE BUILDING  
**Facility Condition Index:** 0.08 - **Good**

**Cost Model Name:** Single-story Work Facility  
**Address:** 415 Ritt Street  
**City Code:** ST. PETER

**Current Replacement Value:** \$82,696  
**Deferred Maintenance:** \$6,879  
**Ext. Gross Area:** 402

**Site: T797E91423 - MAPLETON - TRUCK STATION**

**Building Code:** T7970021421  
**Building Name:** MAPLETON - SALT/SAND STORAGE  
**Facility Condition Index:** 0.22 - **Fair**

**Cost Model Name:** Open Air Storage Structure  
**Address:** 403 8th Avenue SE  
**City Code:** MAPLETON

**Current Replacement Value:** \$290,358  
**Deferred Maintenance:** \$63,768  
**Ext. Gross Area:** 2,733

**Building Code:** T7970091423  
**Building Name:** MAPLETON - TRUCK STATION  
**Facility Condition Index:** 0.14 - **Good**

**Building Code:** T7970091427  
**Building Name:** MAPLETON - MISC STORAGE  
**Facility Condition Index:** 0.34 - **Poor**

**Building Code:** T7970091428  
**Building Name:** MAPLETON - POLE STORAGE BLDG  
**Facility Condition Index:** 0.14 - **Good**

**Building Code:** T7970091447  
**Building Name:** MAPLETON - BRINE BUILDING  
**Facility Condition Index:** 0.21 - **Fair**

**Cost Model Name:** Butler-style Warehouse Building  
**Address:** 403 8th Avenue SE  
**City Code:** MAPLETON

**Cost Model Name:** Utility Shed  
**Address:** 403 8th Avenue SE  
**City Code:** MAPLETON

**Cost Model Name:** Butler-style Warehouse Building  
**Address:** 403 8th Avenue SE  
**City Code:** MAPLETON

**Cost Model Name:** Single-story Work Facility  
**Address:** 403 8th Avenue SE  
**City Code:** MAPLETON

**Current Replacement Value:** \$1,192,513  
**Deferred Maintenance:** \$164,621  
**Ext. Gross Area:** 5,838

**Current Replacement Value:** \$105,128  
**Deferred Maintenance:** \$36,028  
**Ext. Gross Area:** 384

**Current Replacement Value:** \$401,003  
**Deferred Maintenance:** \$56,561  
**Ext. Gross Area:** 3,088

**Current Replacement Value:** \$81,400  
**Deferred Maintenance:** \$16,912  
**Ext. Gross Area:** 402

**Site: T797E91430 - LE SUEUR - TRUCK STATION**

**Building Code:** T7970021427  
**Building Name:** LE SUEUR - SALT/SAND STORAGE  
**Facility Condition Index:** 0.10 - **Good**

**Building Code:** T7970091430  
**Building Name:** LE SUEUR - TRUCK STATION  
**Facility Condition Index:** 0.14 - **Good**

**Building Code:** T7970091433  
**Building Name:** LE SUEUR - POLE STORAGE BLDG  
**Facility Condition Index:** 0.15 - **Good**

**Cost Model Name:** Open Air Storage Structure  
**Address:** 201 Minnesota Avenue  
**City Code:** LE SUEUR

**Cost Model Name:** Butler-style Warehouse Building  
**Address:** 201 Minnesota Avenue  
**City Code:** LE SUEUR

**Cost Model Name:** Butler-style Warehouse Building  
**Address:** 201 Minnesota Avenue  
**City Code:** LE SUEUR

**Current Replacement Value:** \$317,730  
**Deferred Maintenance:** \$31,572  
**Ext. Gross Area:** 2,635

**Current Replacement Value:** \$1,596,185  
**Deferred Maintenance:** \$215,675  
**Ext. Gross Area:** 8,473

**Current Replacement Value:** \$389,907  
**Deferred Maintenance:** \$57,381  
**Ext. Gross Area:** 3,476

**Site: T797E91437 - MONTGOMERY - TRUCK STATION**

**Building Code:** T7970021428  
**Building Name:** MONTGOMERY - SALT/SAND STORAGE  
**Facility Condition Index:** 0.26 - **Fair**

**Building Code:** T7970091405  
**Building Name:** MONTGOMERY - EQUIP STORAGE  
**Facility Condition Index:** 0.19 - **Fair**

**Building Code:** T7970091437  
**Building Name:** MONTGOMERY - TRUCK STATION  
**Facility Condition Index:** 0.11 - **Good**

**Cost Model Name:** Open Air Storage Structure  
**Address:** 201 Boulevard Avenue West  
**City Code:** MONTGOMERY

**Cost Model Name:** Butler-style Warehouse Building  
**Address:** 201 Boulevard Avenue West  
**City Code:** MONTGOMERY

**Cost Model Name:** Butler-style Warehouse Building  
**Address:** 201 Boulevard Avenue NW  
**City Code:** MONTGOMERY

**Current Replacement Value:** \$317,730  
**Deferred Maintenance:** \$81,192  
**Ext. Gross Area:** 2,636

**Current Replacement Value:** \$486,767  
**Deferred Maintenance:** \$91,923  
**Ext. Gross Area:** 2,698

**Current Replacement Value:** \$889,714  
**Deferred Maintenance:** \$98,570  
**Ext. Gross Area:** 4,722

**Site: T797E91438 - GAYLORD - TRUCK STATION**

**Building Code:** T7970021434  
**Building Name:** GAYLORD - SALT/SAND STORAGE  
**Facility Condition Index:** 0.13 - **Good**

**Building Code:** T7970091438  
**Building Name:** GAYLORD - TRUCK STATION  
**Facility Condition Index:** 0.13 - **Good**

**Building Code:** T7970091439  
**Building Name:** GAYLORD - POLE STORAGE BLDG  
**Facility Condition Index:** 0.12 - **Good**

**Cost Model Name:** Butler-style Warehouse Building  
**Address:** 330 Railroad Avenue  
**City Code:** GAYLORD

**Cost Model Name:** Butler-style Warehouse Building  
**Address:** 330 Railroad Avenue  
**City Code:** GAYLORD

**Cost Model Name:** Butler-style Warehouse Building  
**Address:** 330 Railroad Avenue  
**City Code:** GAYLORD

**Current Replacement Value:** \$626,154  
**Deferred Maintenance:** \$84,379  
**Ext. Gross Area:** 6,513

**Current Replacement Value:** \$1,534,054  
**Deferred Maintenance:** \$201,131  
**Ext. Gross Area:** 8,366

**Current Replacement Value:** \$354,243  
**Deferred Maintenance:** \$42,416  
**Ext. Gross Area:** 3,072

**Site: T797E91445 - MANKATO - HEADQUARTERS**

**Building Code:** T7970021435  
**Building Name:** MANKATO - SALT/SAND STORAGE  
**Facility Condition Index:** 0.07 - **Good**

**Building Code:** T7970091442  
**Building Name:** MANKATO - UHS/BRINE STRG  
**Facility Condition Index:** 0.05 - **Good**

**Building Code:** T7970091443  
**Building Name:** MANKATO - UHS BUILDING  
**Facility Condition Index:** 0.02 - **Excellent**

**Building Code:** T7970091445  
**Building Name:** MANKATO - HEADQUARTERS  
**Facility Condition Index:** 0.07 - **Good**

**Building Code:** T7970091453  
**Building Name:** MANKATO - HAZ MAT  
**Facility Condition Index:** 0.33 - **Poor**

**Cost Model Name:** Fabric Structure  
**Address:** 2151 Bassett Drive  
**City Code:** MANKATO

**Cost Model Name:** Butler-style Warehouse Building  
**Address:** 2151 Bassett Drive  
**City Code:** MANKATO

**Cost Model Name:** Butler-style Warehouse Building  
**Address:** 2151 Bassett Drive  
**City Code:** MANKATO

**Cost Model Name:** Joint Office/Warehouse Facility  
**Address:** 2151 Bassett Drive  
**City Code:** MANKATO

**Cost Model Name:** Utility Shed  
**Address:** 2151 Bassett Drive  
**City Code:** MANKATO

**Current Replacement Value:** \$1,091,654  
**Deferred Maintenance:** \$74,925  
**Ext. Gross Area:** 15,400

**Current Replacement Value:** \$2,076,843  
**Deferred Maintenance:** \$104,920  
**Ext. Gross Area:** 9,120

**Current Replacement Value:** \$1,595,465  
**Deferred Maintenance:** \$31,909  
**Ext. Gross Area:** 11,960

**Current Replacement Value:** \$51,657,204  
**Deferred Maintenance:** \$3,407,517  
**Ext. Gross Area:** 175,808

**Current Replacement Value:** \$66,886  
**Deferred Maintenance:** \$22,072  
**Ext. Gross Area:** 160

**Site: T797E91452 - WASECA - TRUCK STATION**

**Building Code:** T7970021436  
**Building Name:** WASECA - SALT/SAND STORAGE  
**Facility Condition Index:** 0.07 - **Good**

**Building Code:** T7970091444  
**Building Name:** WASECA - POLE STORAGE BLDG  
**Facility Condition Index:** 0.11 - **Good**

**Cost Model Name:** Fabric Structure  
**Address:** 1500 State Street South  
**City Code:** WASECA

**Cost Model Name:** Butler-style Warehouse Building  
**Address:** 1500 State Street South  
**City Code:** WASECA

**Current Replacement Value:** \$708,866  
**Deferred Maintenance:** \$52,044  
**Ext. Gross Area:** 10,000

**Current Replacement Value:** \$697,560  
**Deferred Maintenance:** \$76,889  
**Ext. Gross Area:** 3,072

**Building Code:** T7970091452  
**Building Name:** WASECA - TRUCK STATION  
**Facility Condition Index:** 0.03 - **Excellent**

**Cost Model Name:** Butler-style Warehouse Building  
**Address:** 1500 S. State Street  
**City Code:** WASECA

**Current Replacement Value:** \$1,908,541  
**Deferred Maintenance:** \$62,942  
**Ext. Gross Area:** 8,845

**Site: T797E91456 - COURTLAND - TRUCK STATION**

**Building Code:** T7970021439  
**Building Name:** COURTLAND - SALT/SAND STORAGE  
**Facility Condition Index:** 0.02 - **Excellent**

**Cost Model Name:** Fabric Structure  
**Address:** 132 ZIESKE RD  
**City Code:** COURTLAND

**Current Replacement Value:** \$496,206  
**Deferred Maintenance:** \$9,924  
**Ext. Gross Area:** 7,000

**Building Code:** T7970091456  
**Building Name:** COURTLAND - TRUCK STATION  
**Facility Condition Index:** 0.02 - **Excellent**

**Cost Model Name:** Butler-style Warehouse Building  
**Address:** 132 ZIESKE RD  
**City Code:** COURTLAND

**Current Replacement Value:** \$2,852,829  
**Deferred Maintenance:** \$57,057  
**Ext. Gross Area:** 10,102

**Building Code:** T7970091457  
**Building Name:** COURTLAND - UNHEATED STORAGE  
**Facility Condition Index:** 0.02 - **Excellent**

**Cost Model Name:** Butler-style Warehouse Building  
**Address:** 132 ZIESKE RD  
**City Code:** COURTLAND

**Current Replacement Value:** \$464,922  
**Deferred Maintenance:** \$9,298  
**Ext. Gross Area:** 3,400

**Building Code:** T7970091458  
**Building Name:** COURTLAND - CVRD STORAGE BINS  
**Facility Condition Index:** 0.02 - **Excellent**

**Cost Model Name:** Open Air Storage Structure  
**Address:** 132 ZIESKE RD  
**City Code:** COURTLAND

**Current Replacement Value:** \$228,243  
**Deferred Maintenance:** \$4,565  
**Ext. Gross Area:** 2,208

**Site: T797ER632280 - BLUE EARTH EAST - REST AREA**

**Building Code:** T7970095702  
**Building Name:** BLUE EARTH EAST - REST AREA  
**Facility Condition Index:** 0.11 - **Good**

**Cost Model Name:** Single-story Office/Public Access Facility  
**Address:** 37626 I90  
**City Code:** BLUE EARTH

**Current Replacement Value:** \$656,332  
**Deferred Maintenance:** \$73,798  
**Ext. Gross Area:** 1,736

**Site: T797ER642280 - BLUE EARTH WEST - REST AREA**

**Building Code:** T7970095703  
**Building Name:** BLUE EARTH WEST - REST AREA  
**Facility Condition Index:** 0.10 - **Good**

**Cost Model Name:** Single-story Office/Public Access Facility  
**Address:** 37573 I90  
**City Code:** BLUE EARTH

**Current Replacement Value:** \$642,188  
**Deferred Maintenance:** \$64,190  
**Ext. Gross Area:** 1,738

**Building Code:** T7970095730  
**Building Name:** BLUE EARTH WEST - RA MISC STORAGE  
**Facility Condition Index:** 0.10 - **Good**

**Cost Model Name:** Single-story Work Facility  
**Address:** 37573 I90  
**City Code:** BLUE EARTH

**Current Replacement Value:** \$109,151  
**Deferred Maintenance:** \$11,217  
**Ext. Gross Area:** 765

**Site: T797ER804013 - MINNESOTA VALLEY - REST AREA**

**Building Code:** T7970095710  
**Building Name:** MINNESOTA VALLEY - REST AREA  
**Facility Condition Index:** 0.19 - **Fair**

**Cost Model Name:** Single-story Office/Public Access Facility  
**Address:** 31555 US HWY 169  
**City Code:** LE SUEUR

**Current Replacement Value:** \$726,985  
**Deferred Maintenance:** \$138,972  
**Ext. Gross Area:** 1,913



**Site: T797W21633 - MADELIA - LOADING SITE**

**Building Code:** T7975021634  
**Building Name:** MADELIA - SALT/SAND STORAGE  
**Facility Condition Index:** 0.02 - **Excellent**

**Cost Model Name:** Fabric Structure  
**Address:** 82546 BENZEL AVE SW  
**City Code:** MADELIA

**Current Replacement Value:** \$217,790  
**Deferred Maintenance:** \$4,356  
**Ext. Gross Area:** 3,016

**Building Code:** T7975091644  
**Building Name:** MADELIA - LOADER STORAGE  
**Facility Condition Index:** 0.06 - **Good**

**Cost Model Name:** Butler-style Warehouse Building  
**Address:** 82546 BENZEL AVE SW  
**City Code:** MADELIA

**Current Replacement Value:** \$246,002  
**Deferred Maintenance:** \$13,912  
**Ext. Gross Area:** 560

**Site: T797W91609 - LUVERNE - TRUCK STATION**

**Building Code:** T7975021622  
**Building Name:** LUVERNE - SALT/SAND STORAGE  
**Facility Condition Index:** 0.27 - **Fair**

**Cost Model Name:** Open Air Storage Structure  
**Address:** 301 W KOEHN AVENUE  
**City Code:** LUVERNE

**Current Replacement Value:** \$232,180  
**Deferred Maintenance:** \$62,010  
**Ext. Gross Area:** 1,462

**Building Code:** T7975021626  
**Building Name:** LUVERNE - SALT/SAND STORAGE  
**Facility Condition Index:** 0.16 - **Fair**

**Cost Model Name:** Open Air Storage Structure  
**Address:** 301 W KOEHN AVENUE  
**City Code:** LUVERNE

**Current Replacement Value:** \$105,583  
**Deferred Maintenance:** \$17,286  
**Ext. Gross Area:** 944

**Building Code:** T7975021632  
**Building Name:** LUVERNE - SALT/SAND STORAGE  
**Facility Condition Index:** 0.22 - **Fair**

**Cost Model Name:** Fabric Structure  
**Address:** 301 W KOEHN AVENUE  
**City Code:** LUVERNE

**Current Replacement Value:** \$299,566  
**Deferred Maintenance:** \$65,524  
**Ext. Gross Area:** 3,932

**Building Code:** T7975091609  
**Building Name:** LUVERNE - TRUCK STATION  
**Facility Condition Index:** 0.21 - **Fair**

**Cost Model Name:** Butler-style Warehouse Building  
**Address:** 301 W KOEHN AVENUE  
**City Code:** LUVERNE

**Current Replacement Value:** \$2,494,820  
**Deferred Maintenance:** \$532,723  
**Ext. Gross Area:** 10,307

**Building Code:** T7975091642  
**Building Name:** LUVERNE - POLE STORAGE  
**Facility Condition Index:** 0.06 - **Good**

**Cost Model Name:** Butler-style Warehouse Building  
**Address:** 301 W KOEHN AVENUE  
**City Code:** LUVERNE

**Current Replacement Value:** \$491,296  
**Deferred Maintenance:** \$28,821  
**Ext. Gross Area:** 3,853

**Site: T797W91613 - WORTHINGTON - TRUCK STATION**

**Building Code:** T7975021627  
**Building Name:** WORTHINGTON - SALT/SAND STORAGE  
**Facility Condition Index:** 0.17 - **Fair**

**Cost Model Name:** Open Air Storage Structure  
**Address:** 1475 SPRING AVENUE  
**City Code:** WORTHINGTON

**Current Replacement Value:** \$314,914  
**Deferred Maintenance:** \$52,524  
**Ext. Gross Area:** 2,496

**Building Code:** T7975091613  
**Building Name:** WORTHINGTON - TRUCK STATION  
**Facility Condition Index:** 0.16 - **Fair**

**Cost Model Name:** Butler-style Warehouse Building  
**Address:** 1475 SPRING AVENUE  
**City Code:** WORTHINGTON

**Current Replacement Value:** \$3,261,554  
**Deferred Maintenance:** \$514,424  
**Ext. Gross Area:** 15,414

**Building Code:** T7975091634  
**Building Name:** WORTHINGTON - POLE STORAGE  
**Facility Condition Index:** 0.10 - **Good**

**Cost Model Name:** Butler-style Warehouse Building  
**Address:** 1475 SPRING AVENUE  
**City Code:** WORTHINGTON

**Current Replacement Value:** \$390,624  
**Deferred Maintenance:** \$38,301  
**Ext. Gross Area:** 3,087

**Site: T797W91614 - WINDOM - HEADQUARTERS**

**Building Code:** T7975021608  
**Building Name:** WINDOM - SALT/SAND STORAGE  
**Facility Condition Index:** 0.36 - **Poor**

**Cost Model Name:** Open Air Storage Structure  
**Address:** 180 County Road 26  
**City Code:** WINDOM

**Current Replacement Value:** \$158,820  
**Deferred Maintenance:** \$57,323  
**Ext. Gross Area:** 1,595

**Building Code:** T7975021624  
**Building Name:** WINDOM - SALT/SAND STORAGE  
**Facility Condition Index:** 0.15 - **Good**

**Cost Model Name:** Open Air Storage Structure  
**Address:** 180 County Road 26  
**City Code:** WINDOM

**Current Replacement Value:** \$285,528  
**Deferred Maintenance:** \$42,101  
**Ext. Gross Area:** 2,496

**Building Code:** T7975091614  
**Building Name:** WINDOM - HEADQUARTERS  
**Facility Condition Index:** 0.21 - **Fair**

**Cost Model Name:** Joint Office/Warehouse Facility  
**Address:** 180 County Road 26  
**City Code:** WINDOM

**Current Replacement Value:** \$18,536,692  
**Deferred Maintenance:** \$3,880,669  
**Ext. Gross Area:** 56,213

**Building Code:** T7975091619  
**Building Name:** WINDOM - MISC STORAGE  
**Facility Condition Index:** 0.10 - **Good**

**Cost Model Name:** Utility Shed  
**Address:** 180 County Road 26  
**City Code:** WINDOM

**Current Replacement Value:** \$64,760  
**Deferred Maintenance:** \$6,476  
**Ext. Gross Area:** 227

**Building Code:** T7975091628  
**Building Name:** WINDOM - POLE STORAGE  
**Facility Condition Index:** 0.13 - **Good**

**Cost Model Name:** Butler-style Warehouse Building  
**Address:** 180 County Road 26  
**City Code:** WINDOM

**Current Replacement Value:** \$904,960  
**Deferred Maintenance:** \$119,402  
**Ext. Gross Area:** 5,877

**Building Code:** T7975091641  
**Building Name:** WINDOM - POLE STORAGE  
**Facility Condition Index:** 0.06 - **Good**

**Cost Model Name:** Butler-style Warehouse Building  
**Address:** 180 County Road 26  
**City Code:** WINDOM

**Current Replacement Value:** \$1,404,836  
**Deferred Maintenance:** \$79,673  
**Ext. Gross Area:** 11,520

**Building Code:** T7975091645  
**Building Name:** WINDOM - BRINE BUILDING  
**Facility Condition Index:** 0.04 - **Excellent**

**Cost Model Name:** Butler-style Warehouse Building  
**Address:** 180 County Road 26  
**City Code:** WINDOM

**Current Replacement Value:** \$564,718  
**Deferred Maintenance:** \$23,837  
**Ext. Gross Area:** 3,460

**Site: T797W91616 - JACKSON - TRUCK STATION**

**Building Code:** T7975021607  
**Building Name:** JACKSON - SALT/SAND STORAGE  
**Facility Condition Index:** 0.38 - **Poor**

**Cost Model Name:** Open Air Storage Structure  
**Address:** 149 County Road 34 East  
**City Code:** JACKSON

**Current Replacement Value:** \$90,730  
**Deferred Maintenance:** \$34,514  
**Ext. Gross Area:** 1,335

**Building Code:** T7975021629  
**Building Name:** JACKSON - SALT/SAND STORAGE  
**Facility Condition Index:** 0.12 - **Good**

**Cost Model Name:** Open Air Storage Structure  
**Address:** 149 County Road 34 East  
**City Code:** JACKSON

**Current Replacement Value:** \$299,921  
**Deferred Maintenance:** \$36,273  
**Ext. Gross Area:** 2,696

**Building Code:** T7975091616  
**Building Name:** JACKSON - TRUCK STATION  
**Facility Condition Index:** 0.17 - **Fair**

**Cost Model Name:** Butler-style Warehouse Building  
**Address:** 149 County Road 34 East  
**City Code:** JACKSON

**Current Replacement Value:** \$1,781,410  
**Deferred Maintenance:** \$309,079  
**Ext. Gross Area:** 8,803

**Building Code:** T7975091643  
**Building Name:** JACKSON - POLE STORAGE  
**Facility Condition Index:** 0.05 - **Excellent**

**Cost Model Name:** Butler-style Warehouse Building  
**Address:** 149 County Road 34 East  
**City Code:** JACKSON

**Current Replacement Value:** \$503,236  
**Deferred Maintenance:** \$24,200  
**Ext. Gross Area:** 3,500

**Site: T797W91620 - FAIRMONT - TRUCK STATION**

**Building Code:** T7975021621  
**Building Name:** FAIRMONT - SALT/SAND STORAGE  
**Facility Condition Index:** 0.20 - Fair

**Cost Model Name:** Butler-style Warehouse Building  
**Address:** 1300 Marcus Street  
**City Code:** FAIRMONT

**Current Replacement Value:** \$229,349  
**Deferred Maintenance:** \$45,440  
**Ext. Gross Area:** 1,935

**Building Code:** T7975021628  
**Building Name:** FAIRMONT - SALT/SAND STORAGE  
**Facility Condition Index:** 0.10 - Good

**Cost Model Name:** Open Air Storage Structure  
**Address:** 1300 Marcus Street  
**City Code:** FAIRMONT

**Current Replacement Value:** \$147,683  
**Deferred Maintenance:** \$15,018  
**Ext. Gross Area:** 944

**Building Code:** T7975091620  
**Building Name:** FAIRMONT - TRUCK STATION  
**Facility Condition Index:** 0.18 - Fair

**Cost Model Name:** Butler-style Warehouse Building  
**Address:** 1300 Marcus Street  
**City Code:** FAIRMONT

**Current Replacement Value:** \$1,419,804  
**Deferred Maintenance:** \$255,985  
**Ext. Gross Area:** 6,983

**Building Code:** T7975091640  
**Building Name:** FAIRMONT - POLE STORAGE  
**Facility Condition Index:** 0.14 - Good

**Cost Model Name:** Butler-style Warehouse Building  
**Address:** 1300 Marcus Street  
**City Code:** FAIRMONT

**Current Replacement Value:** \$376,571  
**Deferred Maintenance:** \$51,917  
**Ext. Gross Area:** 3,072

**Building Code:** T7975091650  
**Building Name:** FAIRMONT - BRINE BLDG (NEW)  
**Facility Condition Index:** 0.02 - Excellent

**Cost Model Name:** Single-story Work Facility  
**Address:** 1300 MARCUS STREET  
**City Code:** FAIRMONT

**Current Replacement Value:** \$108,786  
**Deferred Maintenance:** \$2,176  
**Ext. Gross Area:** 780

**Site: T797W91627 - SLEEPY EYE - TRUCK STATION**

**Building Code:** T7975021635  
**Building Name:** SLEEPY EYE - SALT/SAND STORAGE  
**Facility Condition Index:** 0.02 - Excellent

**Cost Model Name:** Fabric Structure  
**Address:** 900 Cedar Street NE  
**City Code:** SLEEPY EYE

**Current Replacement Value:** \$347,345  
**Deferred Maintenance:** \$6,947  
**Ext. Gross Area:** 4,900

**Building Code:** T7975091610  
**Building Name:** SLEEPY EYE - TRUCK STATION  
**Facility Condition Index:** 0.02 - Excellent

**Cost Model Name:** Butler-style Warehouse Building  
**Address:** 900 Cedar Street NE  
**City Code:** SLEEPY EYE

**Current Replacement Value:** \$2,011,915  
**Deferred Maintenance:** \$40,238  
**Ext. Gross Area:** 7,140

**Building Code:** T7975091612  
**Building Name:** SLEEPY EYE - UHS BUILDING  
**Facility Condition Index:** 0.02 - Excellent

**Cost Model Name:** Butler-style Warehouse Building  
**Address:** 900 Cedar Street NE  
**City Code:** SLEEPY EYE

**Current Replacement Value:** \$416,008  
**Deferred Maintenance:** \$8,320  
**Ext. Gross Area:** 3,200

**Building Code:** T7975091618  
**Building Name:** SLEEPY EYE - CVRD STRG BINS  
**Facility Condition Index:** 0.02 - Excellent

**Cost Model Name:** Open Air Storage Structure  
**Address:** 900 Cedar Street NE  
**City Code:** SLEEPY EYE

**Current Replacement Value:** \$121,082  
**Deferred Maintenance:** \$2,422  
**Ext. Gross Area:** 1,488

**Site: T797W91629 - ADRIAN - TRUCK STATION**

**Building Code:** T7975021623  
**Building Name:** ADRIAN - SALT/SAND STORAGE  
**Facility Condition Index:** 0.14 - Good

**Cost Model Name:** Open Air Storage Structure  
**Address:** 504 County Road 35  
**City Code:** ADRIAN

**Current Replacement Value:** \$277,672  
**Deferred Maintenance:** \$38,526  
**Ext. Gross Area:** 2,496

**Building Code:** T7975091629  
**Building Name:** ADRIAN - TRUCK STATION  
**Facility Condition Index:** 0.17 - **Fair**

**Building Code:** T7975091630  
**Building Name:** ADRIAN - POLE STORAGE  
**Facility Condition Index:** 0.11 - **Good**

**Cost Model Name:** Butler-style Warehouse Building  
**Address:** 504 County Road 35 E  
**City Code:** ADRIAN

**Cost Model Name:** Butler-style Warehouse Building  
**Address:** 504 County Road 35  
**City Code:** ADRIAN

**Current Replacement Value:** \$1,209,001  
**Deferred Maintenance:** \$208,215  
**Ext. Gross Area:** 6,224

**Current Replacement Value:** \$499,605  
**Deferred Maintenance:** \$56,708  
**Ext. Gross Area:** 4,177

**Site: T797W91632 - SAINT JAMES - TRUCK STATION**

**Building Code:** T7975021625  
**Building Name:** ST JAMES - SALT/SAND STORAGE  
**Facility Condition Index:** 0.19 - **Fair**

**Building Code:** T7975091632  
**Building Name:** ST JAMES - TRUCK STATION  
**Facility Condition Index:** 0.11 - **Good**

**Building Code:** T7975091633  
**Building Name:** ST JAMES - POLE STORAGE  
**Facility Condition Index:** 0.08 - **Good**

**Cost Model Name:** Open Air Storage Structure  
**Address:** 1513 - 7th Avenue South  
**City Code:** ST. JAMES

**Cost Model Name:** Butler-style Warehouse Building  
**Address:** 1513 7th Avenue South  
**City Code:** ST. JAMES

**Cost Model Name:** Butler-style Warehouse Building  
**Address:** 1513 - 7th Avenue South  
**City Code:** ST. JAMES

**Current Replacement Value:** \$493,429  
**Deferred Maintenance:** \$91,991  
**Ext. Gross Area:** 3,952

**Current Replacement Value:** \$2,989,369  
**Deferred Maintenance:** \$342,845  
**Ext. Gross Area:** 14,144

**Current Replacement Value:** \$530,956  
**Deferred Maintenance:** \$41,391  
**Ext. Gross Area:** 4,500

**Site: T797W91694 - SHERBURN - TRUCK STATION(LEASED)**

**Building Code:** T7975021631  
**Building Name:** SHERBURN - SALT/SAND STORAGE  
**Facility Condition Index:** 0.22 - **Fair**

**Cost Model Name:** Open Air Storage Structure  
**Address:** 221 FAIRMONT AVENUE  
**City Code:** SHERBURN

**Current Replacement Value:** \$131,793  
**Deferred Maintenance:** \$29,414  
**Ext. Gross Area:** 1,054

**Site: T797W91698 - STORDEN - TRUCK STATION(LEASED)**

**Building Code:** T7975021618  
**Building Name:** STORDEN - SALT/SAND STORAGE  
**Facility Condition Index:** 0.18 - **Fair**

**Cost Model Name:** Open Air Storage Structure  
**Address:** 100 MN Hwy 30  
**City Code:** STORDEN

**Current Replacement Value:** \$103,074  
**Deferred Maintenance:** \$18,862  
**Ext. Gross Area:** 1,025

**Site: T797W92119 - WORTHINGTON - WEIGH SCALE**

**Building Code:** T7975092119  
**Building Name:** WORTHINGTON - WEIGH SCALE  
**Facility Condition Index:** 0.09 - **Good**

**Building Code:** T7975092145  
**Building Name:** WORTHINGTON WS - WS MISC STORAGE  
**Facility Condition Index:** 0.02 - **Excellent**

**Cost Model Name:** Single-story Office/Public Access Facility  
**Address:** I-90 EAST OF WORTHINGTON  
**City Code:** WORTHINGTON

**Cost Model Name:** Single-story Work Facility  
**Address:** I-90 EAST OF WORTHINGTON  
**City Code:** WORTHINGTON

**Current Replacement Value:** \$722,060  
**Deferred Maintenance:** \$65,642  
**Ext. Gross Area:** 2,747

**Current Replacement Value:** \$136,165  
**Deferred Maintenance:** \$2,723  
**Ext. Gross Area:** 960

**Site: T797WR136780 - BEAVER CREEK - REST AREA TIC**

**Building Code:** T7975095750  
**Building Name:** BEAVER CREEK - REST AREA TIC  
**Facility Condition Index:** 0.24 - **Fair**

**Building Code:** T7975095782  
**Building Name:** BEAVER CREEK - RA MISC STORAGE  
**Facility Condition Index:** 0.28 - **Fair**

**Building Code:** T7975095787  
**Building Name:** BEAVER CREEK - RA MISC STORAGE  
**Facility Condition Index:** 0.07 - **Good**

**Cost Model Name:** Single-story Office/Public Access Facility  
**Address:** BOX 90  
**City Code:** BEAVER CREEK

**Cost Model Name:** Single-story Work Facility  
**Address:** BOX 90  
**City Code:** BEAVER CREEK

**Cost Model Name:** Single-story Work Facility  
**Address:** BOX 90  
**City Code:** BEAVER CREEK

**Current Replacement Value:** \$1,434,891  
**Deferred Maintenance:** \$339,891  
**Ext. Gross Area:** 3,655

**Current Replacement Value:** \$38,469  
**Deferred Maintenance:** \$10,821  
**Ext. Gross Area:** 320

**Current Replacement Value:** \$42,748  
**Deferred Maintenance:** \$2,838  
**Ext. Gross Area:** 320

**Site: T797WR165380 - ADRIAN WEST - REST AREA**

**Building Code:** T7975095751  
**Building Name:** ADRIAN WEST - REST AREA  
**Facility Condition Index:** 0.22 - **Fair**

**Building Code:** T7975095785  
**Building Name:** ADRIAN WB - RA MISC STORAGE  
**Facility Condition Index:** 0.10 - **Good**

**Cost Model Name:** Single-story Office/Public Access Facility  
**Address:** 14396 I-90 WESTBOUND  
**City Code:** ADRIAN

**Cost Model Name:** Single-story Work Facility  
**Address:** 14396 I-90 WESTBOUND  
**City Code:** ADRIAN

**Current Replacement Value:** \$502,629  
**Deferred Maintenance:** \$110,884  
**Ext. Gross Area:** 1,150

**Current Replacement Value:** \$43,268  
**Deferred Maintenance:** \$4,475  
**Ext. Gross Area:** 225

**Site: T797WR175380 - ADRIAN EAST - REST AREA**

**Building Code:** T7975095752  
**Building Name:** ADRIAN EAST - REST AREA  
**Facility Condition Index:** 0.21 - **Fair**

**Building Code:** T7975095784  
**Building Name:** ADRIAN EAST - RA MISC STORAGE  
**Facility Condition Index:** 0.06 - **Good**

**Cost Model Name:** Single-story Office/Public Access Facility  
**Address:** 13605 I-90 EASTBOUND  
**City Code:** ADRIAN

**Cost Model Name:** Single-story Work Facility  
**Address:** 13605 I-90 EASTBOUND  
**City Code:** ADRIAN

**Current Replacement Value:** \$499,378  
**Deferred Maintenance:** \$105,343  
**Ext. Gross Area:** 1,150

**Current Replacement Value:** \$43,268  
**Deferred Maintenance:** \$2,537  
**Ext. Gross Area:** 225

**Site: T797WR283280 - CLEAR LAKE - REST AREA**

**Building Code:** T7975095772  
**Building Name:** CLEAR LAKE- REST AREA  
**Facility Condition Index:** 0.02 - **Excellent**

**Building Code:** T7975095789  
**Building Name:** CLEAR LAKE - RA MISC STORAGE  
**Facility Condition Index:** 0.02 - **Excellent**

**Cost Model Name:** Single-story Office/Public Access Facility  
**Address:** 49567 I-90 EASTBOUND  
**City Code:** JACKSON

**Cost Model Name:** Utility Shed  
**Address:** 49567 I-90 EASTBOUND  
**City Code:** JACKSON

**Current Replacement Value:** \$1,497,368  
**Deferred Maintenance:** \$29,947  
**Ext. Gross Area:** 3,477

**Current Replacement Value:** \$47,768  
**Deferred Maintenance:** \$955  
**Ext. Gross Area:** 192

**Site: T797WR293280 - DES MOINES - REST AREA**

**Building Code:** T7975095773  
**Building Name:** DES MOINES RIVER - REST AREA  
**Facility Condition Index:** 0.02 - **Excellent**

**Building Code:** T7975095788  
**Building Name:** DES MOINES RIVER - RA - MISC STRG  
**Facility Condition Index:** 0.02 - **Excellent**

**Site: T797WR669723 - WATONWAN - REST AREA**

**Building Code:** T7975095771  
**Building Name:** WATONWAN - REST AREA  
**Facility Condition Index:** 0.36 - **Poor**

**Site: T797WR795305 - WORTHINGTON - REST AREA**

**Building Code:** T7975095770  
**Building Name:** WORTHINGTON - REST AREA TIC  
**Facility Condition Index:** 0.14 - **Good**

**Site: T798A21016 - NEW LONDON - LOADING SITE**

**Building Code:** T7980021016  
**Building Name:** NEW LONDON - SALT/SAND STORAGE  
**Facility Condition Index:** 0.07 - **Good**

**Site: T798A21516 - FLORENCE - LOADING SITE**

**Building Code:** T7980021516  
**Building Name:** FLORENCE - SALT/SAND STORAGE  
**Facility Condition Index:** 0.26 - **Fair**

**Site: T798A91015 - OLIVIA - TRUCK STATION**

**Building Code:** T7980021006  
**Building Name:** OLIVIA - SALT/SAND STORAGE  
**Facility Condition Index:** 0.29 - **Fair**

**Building Code:** T7980021519  
**Building Name:** OLIVIA - SALT/SAND STORAGE  
**Facility Condition Index:** 0.18 - **Fair**

**Cost Model Name:** Single-story Office/Public Access Facility  
**Address:** 52688 I-90 WESTBOUND  
**City Code:** JACKSON

**Cost Model Name:** Utility Shed  
**Address:** 52688 I-90 WESTBOUND  
**City Code:** JACKSON

**Cost Model Name:** Single-story Office/Public Access Facility  
**Address:** 77588 MN HWY 60  
**City Code:** ST. JAMES

**Cost Model Name:** Single-story Office/Public Access Facility  
**Address:** 29328 MN HWY 59  
**City Code:** WORTHINGTON

**Cost Model Name:** Butler-style Warehouse Building  
**Address:** 9750 187TH AVE NE  
**City Code:** NEW LONDON

**Cost Model Name:** Open Air Storage Structure  
**Address:** 1290 Minnesota 23  
**City Code:** RUTHTON

**Cost Model Name:** Open Air Storage Structure  
**Address:** 1509 LINCOLN ST W  
**City Code:** OLIVIA

**Cost Model Name:** Butler-style Warehouse Building  
**Address:** 1509 LINCOLN ST W  
**City Code:** OLIVIA

**Current Replacement Value:** \$1,528,198  
**Deferred Maintenance:** \$30,564  
**Ext. Gross Area:** 3,554

**Current Replacement Value:** \$42,650  
**Deferred Maintenance:** \$853  
**Ext. Gross Area:** 192

**Current Replacement Value:** \$500,759  
**Deferred Maintenance:** \$182,703  
**Ext. Gross Area:** 1,576

**Current Replacement Value:** \$1,002,773  
**Deferred Maintenance:** \$144,847  
**Ext. Gross Area:** 2,457

**Current Replacement Value:** \$270,577  
**Deferred Maintenance:** \$19,343  
**Ext. Gross Area:** 2,219

**Current Replacement Value:** \$203,132  
**Deferred Maintenance:** \$51,985  
**Ext. Gross Area:** 1,614

**Current Replacement Value:** \$117,504  
**Deferred Maintenance:** \$34,226  
**Ext. Gross Area:** 1,080

**Current Replacement Value:** \$856,826  
**Deferred Maintenance:** \$157,197  
**Ext. Gross Area:** 9,166



**Building Code:** T7980091015  
**Building Name:** OLIVIA - TRUCK STATION  
**Facility Condition Index:** 0.28 - Fair

**Cost Model Name:** Butler-style Warehouse Building  
**Address:** 1509 W LINCOLN AVE  
**City Code:** OLIVIA

**Current Replacement Value:** \$1,692,769  
**Deferred Maintenance:** \$474,879  
**Ext. Gross Area:** 7,619

**Site: T798A91020 - CLARA CITY - STORAGE SITE**

**Building Code:** T7980021007  
**Building Name:** CLARA CITY - SALT/SAND STORAGE  
**Facility Condition Index:** 0.12 - Good

**Cost Model Name:** Open Air Storage Structure  
**Address:** 20 1ST AVE NE  
**City Code:** CLARA CITY

**Current Replacement Value:** \$118,775  
**Deferred Maintenance:** \$14,742  
**Ext. Gross Area:** 1,050

**Building Code:** T7980091020  
**Building Name:** CLARA CITY - UNHEATED STORAGE  
**Facility Condition Index:** 0.14 - Good

**Cost Model Name:** Butler-style Warehouse Building  
**Address:** 20 1ST AVE SW  
**City Code:** CLARA CITY

**Current Replacement Value:** \$713,892  
**Deferred Maintenance:** \$101,765  
**Ext. Gross Area:** 4,320

**Site: T798A91023 - WILLMAR - HEADQUARTERS**

**Building Code:** T7980021017  
**Building Name:** WILLMAR - SALT/SAND STORAGE  
**Facility Condition Index:** 0.05 - Excellent

**Cost Model Name:** Open Air Storage Structure  
**Address:** 2505 TRANSPORTATION RD  
**City Code:** WILLMAR

**Current Replacement Value:** \$316,287  
**Deferred Maintenance:** \$15,529  
**Ext. Gross Area:** 2,328

**Building Code:** T7980021020  
**Building Name:** WILLMAR - SALT/SAND STORAGE  
**Facility Condition Index:** 0.02 - Excellent

**Cost Model Name:** Fabric Structure  
**Address:** 2505 TRANSPORTATION RD  
**City Code:** WILLMAR

**Current Replacement Value:** \$865,744  
**Deferred Maintenance:** \$17,315  
**Ext. Gross Area:** 12,100

**Building Code:** T7980091023  
**Building Name:** WILLMAR - HEADQUARTERS  
**Facility Condition Index:** 0.17 - Fair

**Cost Model Name:** Joint Office/Warehouse Facility  
**Address:** 2505 TRANSPORTATION RD  
**City Code:** WILLMAR

**Current Replacement Value:** \$30,152,991  
**Deferred Maintenance:** \$5,004,624  
**Ext. Gross Area:** 106,870

**Building Code:** T7980091024  
**Building Name:** WILLMAR - POLE STORAGE  
**Facility Condition Index:** 0.27 - Fair

**Cost Model Name:** Butler-style Warehouse Building  
**Address:** 2505 TRANSPORTATION RD  
**City Code:** WILLMAR

**Current Replacement Value:** \$424,404  
**Deferred Maintenance:** \$112,622  
**Ext. Gross Area:** 8,493

**Building Code:** T7980091027  
**Building Name:** WILLMAR - POLE STORAGE  
**Facility Condition Index:** 0.18 - Fair

**Cost Model Name:** Butler-style Warehouse Building  
**Address:** 2505 TRANSPORTATION RD  
**City Code:** WILLMAR

**Current Replacement Value:** \$525,623  
**Deferred Maintenance:** \$93,720  
**Ext. Gross Area:** 4,184

**Building Code:** T7980091029  
**Building Name:** WILLMAR - HAZMAT STORAGE  
**Facility Condition Index:** 0.33 - Poor

**Cost Model Name:** Utility Shed  
**Address:** 2505 TRANSPORTATION RD  
**City Code:** WILLMAR

**Current Replacement Value:** \$56,118  
**Deferred Maintenance:** \$18,519  
**Ext. Gross Area:** 133

**Building Code:** T7980091034  
**Building Name:** WILLMAR - MISC STORAGE  
**Facility Condition Index:** 0.16 - Fair

**Cost Model Name:** Single-story Work Facility  
**Address:** 2505 TRANSPORTATION RD  
**City Code:** WILLMAR

**Current Replacement Value:** \$81,341  
**Deferred Maintenance:** \$13,226  
**Ext. Gross Area:** 779

**Building Code:** T7980091038  
**Building Name:** WILLMAR - MISC STORAGE  
**Facility Condition Index:** 0.04 - **Excellent**

**Building Code:** T7980091042  
**Building Name:** WILLMAR - MISC STORAGE  
**Facility Condition Index:** 0.02 - **Excellent**

**Building Code:** T7980091044  
**Building Name:** WILLMAR - BRINE BLDG  
**Facility Condition Index:** 0.02 - **Excellent**

**Building Code:** T7980091045  
**Building Name:** WILLMAR - UNHEATED STRG  
**Facility Condition Index:** 0.02 - **Excellent**

**Cost Model Name:** Butler-style Warehouse Building  
**Address:** 2505 TRANSPORTATION RD  
**City Code:** WILLMAR

**Cost Model Name:** Butler-style Warehouse Building  
**Address:** 2505 TRANSPORTATION RD  
**City Code:** WILLMAR

**Cost Model Name:** Single-story Work Facility  
**Address:** 2505 TRANSPORTATION RD  
**City Code:** WILLMAR

**Cost Model Name:** Butler-style Warehouse Building  
**Address:** 2505 TRANSPORTATION RD  
**City Code:** WILLMAR

**Current Replacement Value:** \$210,529  
**Deferred Maintenance:** \$8,270  
**Ext. Gross Area:** 3,230

**Current Replacement Value:** \$169,887  
**Deferred Maintenance:** \$4,027  
**Ext. Gross Area:** 508

**Current Replacement Value:** \$146,100  
**Deferred Maintenance:** \$2,922  
**Ext. Gross Area:** 1,092

**Current Replacement Value:** \$898,822  
**Deferred Maintenance:** \$17,976  
**Ext. Gross Area:** 7,488

**Site: T798A91025 - MILAN - LOADING SITE**

**Building Code:** T7980021019  
**Building Name:** MILAN - SALT/SAND STORAGE  
**Facility Condition Index:** 0.05 - **Good**

**Building Code:** T7980091025  
**Building Name:** MILAN - MISC STORAGE  
**Facility Condition Index:** 0.03 - **Excellent**

**Cost Model Name:** Open Air Storage Structure  
**Address:** 0.5 MI NW OF MILAN ON HWY 7  
**City Code:** MILAN

**Cost Model Name:** Single-story Work Facility  
**Address:** 0.5 MI NW OF MILAN ON HWY 7  
**City Code:** MILAN

**Current Replacement Value:** \$57,771  
**Deferred Maintenance:** \$3,059  
**Ext. Gross Area:** 550

**Current Replacement Value:** \$144,961  
**Deferred Maintenance:** \$4,443  
**Ext. Gross Area:** 773

**Site: T798A91028 - MONTEVIDEO - TRUCK STATION**

**Building Code:** T7980021009  
**Building Name:** MONTEVIDEO - SALT/SAND STORAGE  
**Facility Condition Index:** 0.19 - **Fair**

**Building Code:** T7980091028  
**Building Name:** MONTEVIDEO - TRUCK STATION  
**Facility Condition Index:** 0.17 - **Fair**

**Cost Model Name:** Butler-style Warehouse Building  
**Address:** 815 N 17TH ST  
**City Code:** MONTEVIDEO

**Cost Model Name:** Butler-style Warehouse Building  
**Address:** 815 N 17TH ST  
**City Code:** MONTEVIDEO

**Current Replacement Value:** \$1,099,567  
**Deferred Maintenance:** \$209,316  
**Ext. Gross Area:** 8,794

**Current Replacement Value:** \$1,451,587  
**Deferred Maintenance:** \$240,493  
**Ext. Gross Area:** 6,457

**Site: T798A91030 - HUTCHINSON - TRUCK STATION**

**Building Code:** T7980021014  
**Building Name:** HUTCHINSON - SALT/SAND STORAGE  
**Facility Condition Index:** 0.16 - **Fair**

**Building Code:** T7980091030  
**Building Name:** HUTCHINSON - TRUCK STATION  
**Facility Condition Index:** 0.18 - **Fair**

**Cost Model Name:** Open Air Storage Structure  
**Address:** 1400 ADAMS ST SE  
**City Code:** HUTCHINSON

**Cost Model Name:** Joint Office/Warehouse Facility  
**Address:** 1400 ADAMS ST SE  
**City Code:** HUTCHINSON

**Current Replacement Value:** \$2,378,550  
**Deferred Maintenance:** \$379,151  
**Ext. Gross Area:** 12,497

**Current Replacement Value:** \$16,244,937  
**Deferred Maintenance:** \$2,927,641  
**Ext. Gross Area:** 26,161

**Building Code:** T7980091033  
**Building Name:** HUTCHINSON - POLE STORAGE  
**Facility Condition Index:** 0.06 - **Good**

**Cost Model Name:** Butler-style Warehouse Building  
**Address:** 1400 ADAMS ST SE  
**City Code:** HUTCHINSON

**Current Replacement Value:** \$1,184,675  
**Deferred Maintenance:** \$67,641  
**Ext. Gross Area:** 8,722

**Site: T798A91031 - GLENCOE - TRUCK STATION**

**Building Code:** T7980021003  
**Building Name:** GLENCOE - OLD SALT/SAND STORAGE  
**Facility Condition Index:** 0.25 - **Fair**

**Cost Model Name:** Open Air Storage Structure  
**Address:** 113 8TH ST E  
**City Code:** GLENCOE

**Current Replacement Value:** \$162,481  
**Deferred Maintenance:** \$40,099  
**Ext. Gross Area:** 1,050

**Building Code:** T7980021015  
**Building Name:** GLENCOE - JOINT - SALT/SAND  
**Facility Condition Index:** 0.08 - **Good**

**Cost Model Name:** Butler-style Warehouse Building  
**Address:** 310 13TH ST W  
**City Code:** GLENCOE

**Current Replacement Value:** \$1,072,922  
**Deferred Maintenance:** \$90,909  
**Ext. Gross Area:** 9,907

**Building Code:** T7980091003  
**Building Name:** GLENCOE - OLD MISC STORAGE  
**Facility Condition Index:** 0.15 - **Fair**

**Cost Model Name:** Butler-style Warehouse Building  
**Address:** 113 8TH ST E  
**City Code:** GLENCOE

**Current Replacement Value:** \$258,179  
**Deferred Maintenance:** \$39,092  
**Ext. Gross Area:** 10,118

**Building Code:** T7980091031  
**Building Name:** GLENCOE - TRUCK STATION  
**Facility Condition Index:** 0.12 - **Good**

**Cost Model Name:** Butler-style Warehouse Building  
**Address:** 310 13TH ST W  
**City Code:** GLENCOE

**Current Replacement Value:** \$2,193,131  
**Deferred Maintenance:** \$271,085  
**Ext. Gross Area:** 9,422

**Site: T798A91036 - LITCHFIELD - TRUCK STATION**

**Building Code:** T7980021018  
**Building Name:** LITCHFIELD - SALT/SAND STORAGE  
**Facility Condition Index:** 0.03 - **Excellent**

**Cost Model Name:** Butler-style Warehouse Building  
**Address:** 422 S JOHNSON DRIVE  
**City Code:** LITCHFIELD

**Current Replacement Value:** \$1,310,747  
**Deferred Maintenance:** \$37,003  
**Ext. Gross Area:** 12,120

**Building Code:** T7980091036  
**Building Name:** LITCHFIELD - TRUCK STATION  
**Facility Condition Index:** 0.09 - **Good**

**Cost Model Name:** Joint Office/Warehouse Facility  
**Address:** 422 S JOHNSON DRIVE  
**City Code:** LITCHFIELD

**Current Replacement Value:** \$9,852,824  
**Deferred Maintenance:** \$849,222  
**Ext. Gross Area:** 35,882

**Building Code:** T7980091041  
**Building Name:** LITCHFIELD - POLE STORAGE  
**Facility Condition Index:** 0.02 - **Excellent**

**Cost Model Name:** Butler-style Warehouse Building  
**Address:** 422 S JOHNSON DRIVE  
**City Code:** LITCHFIELD

**Current Replacement Value:** \$1,524,198  
**Deferred Maintenance:** \$30,484  
**Ext. Gross Area:** 10,220

**Site: T798A91514 - IVANHOE - MnDOT TS SITE**

**Building Code:** T7980021503  
**Building Name:** IVANHOE - SALT/SAND STORAGE  
**Facility Condition Index:** 0.10 - **Good**

**Cost Model Name:** Open Air Storage Structure  
**Address:** 513 WEST DIVISION  
**City Code:** IVANHOE

**Current Replacement Value:** \$103,428  
**Deferred Maintenance:** \$9,882  
**Ext. Gross Area:** 1,080

**Building Code:** T7980021520  
**Building Name:** IVANHOE - SALT/SAND STORAGE  
**Facility Condition Index:** 0.09 - **Good**

**Cost Model Name:** Open Air Storage Structure  
**Address:** 513 WEST DIVISION  
**City Code:** IVANHOE

**Current Replacement Value:** \$1,028,609  
**Deferred Maintenance:** \$89,572  
**Ext. Gross Area:** 8,200

**Building Code:** T7980091514  
**Building Name:** IVANHOE - STORAGE FACILITY  
**Facility Condition Index:** 0.30 - **Fair**

**Building Code:** T7980091549  
**Building Name:** IVANHOE - BRINE BLDG  
**Facility Condition Index:** 0.09 - **Good**

**Cost Model Name:** Butler-style Warehouse Building  
**Address:** 513 WEST DIVISION  
**City Code:** IVANHOE

**Cost Model Name:** Single-story Work Facility  
**Address:** 513 WEST DIVISION  
**City Code:** IVANHOE

**Current Replacement Value:** \$470,122  
**Deferred Maintenance:** \$138,744  
**Ext. Gross Area:** 2,695

**Current Replacement Value:** \$61,735  
**Deferred Maintenance:** \$5,823  
**Ext. Gross Area:** 361

**Site: T798A91521 - MADISON - TRUCK STATION**

**Building Code:** T7980021013  
**Building Name:** MADISON - SALT/SAND STORAGE  
**Facility Condition Index:** 0.29 - **Fair**

**Building Code:** T7980091506  
**Building Name:** MADISON - MISC STORAGE  
**Facility Condition Index:** 0.13 - **Good**

**Building Code:** T7980091521  
**Building Name:** MADISON - TRUCK STATION  
**Facility Condition Index:** 0.19 - **Fair**

**Building Code:** T7980091547  
**Building Name:** MADISON - BRINE BUILDING  
**Facility Condition Index:** 0.08 - **Good**

**Cost Model Name:** Open Air Storage Structure  
**Address:** 2340 HWY 40 E  
**City Code:** MADISON

**Cost Model Name:** Single-story Work Facility  
**Address:** 2340 HWY 40 E  
**City Code:** MADISON

**Cost Model Name:** Butler-style Warehouse Building  
**Address:** 2340 HWY 40 E  
**City Code:** MADISON

**Cost Model Name:** Single-story Work Facility  
**Address:** 2340 HWY 40 E  
**City Code:** MADISON

**Current Replacement Value:** \$1,087,550  
**Deferred Maintenance:** \$315,433  
**Ext. Gross Area:** 8,855

**Current Replacement Value:** \$129,737  
**Deferred Maintenance:** \$17,384  
**Ext. Gross Area:** 1,024

**Current Replacement Value:** \$1,195,727  
**Deferred Maintenance:** \$228,811  
**Ext. Gross Area:** 5,818

**Current Replacement Value:** \$69,147  
**Deferred Maintenance:** \$5,721  
**Ext. Gross Area:** 440

**Site: T798A91523 - MARSHALL - HEADQUARTERS**

**Building Code:** T7980021507  
**Building Name:** MARSHALL - SALT/SAND STORAGE  
**Facility Condition Index:** 0.16 - **Fair**

**Building Code:** T7980021523  
**Building Name:** MARSHALL - SALT/SAND STORAGE  
**Facility Condition Index:** 0.09 - **Good**

**Building Code:** T7980091523  
**Building Name:** MARSHALL - HEADQUARTERS  
**Facility Condition Index:** 0.17 - **Fair**

**Building Code:** T7980091524  
**Building Name:** MARSHALL - MISC STORAGE  
**Facility Condition Index:** 0.17 - **Fair**

**Cost Model Name:** Open Air Storage Structure  
**Address:** 1800 EAST COLLEGE DRIVE  
**City Code:** MARSHALL

**Cost Model Name:** Open Air Storage Structure  
**Address:** 1800 EAST COLLEGE DRIVE  
**City Code:** MARSHALL

**Cost Model Name:** Joint Office/Warehouse Facility  
**Address:** 1800 EAST COLLEGE DRIVE  
**City Code:** MARSHALL

**Cost Model Name:** Single-story Work Facility  
**Address:** 1800 EAST COLLEGE DRIVE  
**City Code:** MARSHALL

**Current Replacement Value:** \$221,714  
**Deferred Maintenance:** \$36,350  
**Ext. Gross Area:** 1,890

**Current Replacement Value:** \$1,703,056  
**Deferred Maintenance:** \$148,449  
**Ext. Gross Area:** 14,942

**Current Replacement Value:** \$19,388,199  
**Deferred Maintenance:** \$3,224,958  
**Ext. Gross Area:** 63,034

**Current Replacement Value:** \$64,999  
**Deferred Maintenance:** \$11,355  
**Ext. Gross Area:** 560

**Building Code:** T7980091532  
**Building Name:** MARSHALL - MISC STORAGE  
**Facility Condition Index:** 0.13 - **Good**

**Building Code:** T7980091535  
**Building Name:** MARSHALL - MISC STORAGE  
**Facility Condition Index:** 0.26 - **Fair**

**Building Code:** T7980091537  
**Building Name:** MARSHALL - MISC STORAGE  
**Facility Condition Index:** 0.10 - **Good**

**Building Code:** T7980091543  
**Building Name:** MARSHALL - POLE STORAGE BLDG  
**Facility Condition Index:** 0.10 - **Good**

**Building Code:** T7980091548  
**Building Name:** MARSHALL - BRINE BLDG  
**Facility Condition Index:** 0.04 - **Excellent**

**Building Code:** T7980091556  
**Building Name:** MARSHALL - HAZMAT STORAGE  
**Facility Condition Index:** 0.33 - **Poor**

**Cost Model Name:** Butler-style Warehouse Building  
**Address:** 1800 EAST COLLEGE DRIVE  
**City Code:** MARSHALL

**Cost Model Name:** Butler-style Warehouse Building  
**Address:** 1800 EAST COLLEGE DRIVE  
**City Code:** MARSHALL

**Cost Model Name:** Butler-style Warehouse Building  
**Address:** 1800 EAST COLLEGE DRIVE  
**City Code:** MARSHALL

**Cost Model Name:** Butler-style Warehouse Building  
**Address:** 1800 EAST COLLEGE DRIVE  
**City Code:** MARSHALL

**Cost Model Name:** Single-story Work Facility  
**Address:** 1800 EAST COLLEGE DRIVE  
**City Code:** MARSHALL

**Cost Model Name:** Utility Shed  
**Address:** 1800 EAST COLLEGE DRIVE  
**City Code:** MARSHALL

**Current Replacement Value:** \$456,185  
**Deferred Maintenance:** \$58,896  
**Ext. Gross Area:** 3,120

**Current Replacement Value:** \$1,952,914  
**Deferred Maintenance:** \$500,113  
**Ext. Gross Area:** 8,167

**Current Replacement Value:** \$271,857  
**Deferred Maintenance:** \$28,313  
**Ext. Gross Area:** 1,600

**Current Replacement Value:** \$321,707  
**Deferred Maintenance:** \$31,881  
**Ext. Gross Area:** 2,601

**Current Replacement Value:** \$316,100  
**Deferred Maintenance:** \$12,735  
**Ext. Gross Area:** 1,757

**Current Replacement Value:** \$59,072  
**Deferred Maintenance:** \$19,494  
**Ext. Gross Area:** 135

**Site: T798A91534 - SLAYTON - TRUCK STATION**

**Building Code:** T7980021508  
**Building Name:** SLAYTON - SALT/SAND STORAGE  
**Facility Condition Index:** 0.21 - **Fair**

**Building Code:** T7980091550  
**Building Name:** SLAYTON - BRINE BUILDING  
**Facility Condition Index:** 0.08 - **Good**

**Building Code:** T7980091553  
**Building Name:** SLAYTON - TRUCK STATION  
**Facility Condition Index:** 0.05 - **Excellent**

**Cost Model Name:** Open Air Storage Structure  
**Address:** 891 US Hwy 59  
**City Code:** SLAYTON

**Cost Model Name:** Single-story Work Facility  
**Address:** 891 US Hwy 59  
**City Code:** SLAYTON

**Cost Model Name:** Butler-style Warehouse Building  
**Address:** 891 US HWY 59  
**City Code:** SLAYTON

**Current Replacement Value:** \$545,541  
**Deferred Maintenance:** \$113,116  
**Ext. Gross Area:** 4,284

**Current Replacement Value:** \$193,086  
**Deferred Maintenance:** \$15,428  
**Ext. Gross Area:** 1,210

**Current Replacement Value:** \$1,132,472  
**Deferred Maintenance:** \$54,368  
**Ext. Gross Area:** 5,888

**Site: T798A91536 - REDWOOD FALLS - TRUCK STATION**

**Building Code:** T7980021525  
**Building Name:** REDWOOD FALLS-SALT/SAND STRG  
**Facility Condition Index:** 0.22 - **Fair**

**Cost Model Name:** Fabric Structure  
**Address:** 217 QUALITY DRIVE  
**City Code:** REDWOOD FALLS

**Current Replacement Value:** \$461,098  
**Deferred Maintenance:** \$100,855  
**Ext. Gross Area:** 6,403

**Building Code:** T7980091546  
**Building Name:** REDWOOD FALLS - BRINE BUILDING  
**Facility Condition Index:** 0.02 - **Excellent**

**Cost Model Name:** Single-story Work Facility  
**Address:** 217 QUALITY DRIVE  
**City Code:** REDWOOD FALLS

**Current Replacement Value:** \$87,376  
**Deferred Maintenance:** \$1,977  
**Ext. Gross Area:** 610

**Building Code:** T7980091558  
**Building Name:** REDWOOD FALLS - TRUCK STATION  
**Facility Condition Index:** 0.02 - **Excellent**

**Cost Model Name:** Butler-style Warehouse Building  
**Address:** 217 QUALITY DRIVE  
**City Code:** REDWOOD FALLS

**Current Replacement Value:** \$1,725,997  
**Deferred Maintenance:** \$34,520  
**Ext. Gross Area:** 7,140

**Building Code:** T7980091560  
**Building Name:** REDWOOD FALLS - BRINE BLDG (NEW)  
**Facility Condition Index:** 0.02 - **Excellent**

**Cost Model Name:** Single-story Work Facility  
**Address:** 217 QUALITY DRIVE  
**City Code:** REDWOOD FALLS

**Current Replacement Value:** \$130,671  
**Deferred Maintenance:** \$2,613  
**Ext. Gross Area:** 780

**Building Code:** T7980091561  
**Building Name:** REDWOOD FALLS - UHS BLDG  
**Facility Condition Index:** 0.02 - **Excellent**

**Cost Model Name:** Butler-style Warehouse Building  
**Address:** 217 QUALITY DRIVE  
**City Code:** REDWOOD FALLS

**Current Replacement Value:** \$417,209  
**Deferred Maintenance:** \$8,344  
**Ext. Gross Area:** 3,200

**Building Code:** T7980091562  
**Building Name:** REDWOOD FALLS - CVRD STRG BINS  
**Facility Condition Index:** 0.02 - **Excellent**

**Cost Model Name:** Open Air Storage Structure  
**Address:** 217 QUALITY DRIVE  
**City Code:** REDWOOD FALLS

**Current Replacement Value:** \$134,579  
**Deferred Maintenance:** \$2,692  
**Ext. Gross Area:** 1,628

**Site: T798A91539 - GRANITE FALLS - TRUCK STATION**

**Building Code:** T7980021513  
**Building Name:** GRANITE FALLS - SALT/SAND STORAGE  
**Facility Condition Index:** 0.19 - **Fair**

**Cost Model Name:** Open Air Storage Structure  
**Address:** 5530 HWY 67  
**City Code:** GRANITE FALLS

**Current Replacement Value:** \$289,539  
**Deferred Maintenance:** \$53,992  
**Ext. Gross Area:** 2,650

**Building Code:** T7980021521  
**Building Name:** GRANITE FALLS - SALT/SAND STORAGE  
**Facility Condition Index:** 0.14 - **Good**

**Cost Model Name:** Open Air Storage Structure  
**Address:** 5530 HWY 67  
**City Code:** GRANITE FALLS

**Current Replacement Value:** \$1,227,212  
**Deferred Maintenance:** \$174,214  
**Ext. Gross Area:** 9,734

**Building Code:** T7980091538  
**Building Name:** GRANITE FALLS - MISC STRG  
**Facility Condition Index:** 0.13 - **Good**

**Cost Model Name:** Single-story Work Facility  
**Address:** 5530 HWY 67  
**City Code:** GRANITE FALLS

**Current Replacement Value:** \$45,893  
**Deferred Maintenance:** \$5,976  
**Ext. Gross Area:** 411

**Building Code:** T7980091539  
**Building Name:** GRANITE FALLS - TRUCK STATION  
**Facility Condition Index:** 0.04 - **Excellent**

**Cost Model Name:** Butler-style Warehouse Building  
**Address:** 5530 HWY 67  
**City Code:** GRANITE FALLS

**Current Replacement Value:** \$2,129,514  
**Deferred Maintenance:** \$89,999  
**Ext. Gross Area:** 10,113

**Building Code:** T7980091544  
**Building Name:** GRANITE FALLS - BRINE BUILDING  
**Facility Condition Index:** 0.11 - **Good**

**Cost Model Name:** Single-story Work Facility  
**Address:** 5530 HWY 67  
**City Code:** GRANITE FALLS

**Current Replacement Value:** \$50,532  
**Deferred Maintenance:** \$5,569  
**Ext. Gross Area:** 256

**Building Code:** T7980091557  
**Building Name:** GRANITE FALLS - MISC STORAGE  
**Facility Condition Index:** 0.02 - **Excellent**

**Cost Model Name:** Utility Shed  
**Address:** 5530 HWY 67  
**City Code:** GRANITE FALLS

**Current Replacement Value:** \$38,438  
**Deferred Maintenance:** \$769  
**Ext. Gross Area:** 240



**Site: T798A91541 - TRACY - TRUCK STATION**

**Building Code:** T7980021517  
**Building Name:** TRACY - SALT/SAND STORAGE  
**Facility Condition Index:** 0.25 - **Fair**

**Building Code:** T7980091541  
**Building Name:** TRACY - TRUCK STATION  
**Facility Condition Index:** 0.22 - **Fair**

**Building Code:** T7980091555  
**Building Name:** TRACY - MISC STORAGE  
**Facility Condition Index:** 0.02 - **Excellent**

**Cost Model Name:** Open Air Storage Structure  
**Address:** 1040 4TH ST E  
**City Code:** TRACY

**Cost Model Name:** Butler-style Warehouse Building  
**Address:** 1040 4TH ST E  
**City Code:** TRACY

**Cost Model Name:** Utility Shed  
**Address:** 1040 4TH ST E  
**City Code:** TRACY

**Current Replacement Value:** \$762,405  
**Deferred Maintenance:** \$190,483  
**Ext. Gross Area:** 6,905

**Current Replacement Value:** \$1,104,303  
**Deferred Maintenance:** \$241,805  
**Ext. Gross Area:** 5,111

**Current Replacement Value:** \$32,813  
**Deferred Maintenance:** \$656  
**Ext. Gross Area:** 236

**Site: T798A91542 - PIPESTONE - TRUCK STATION**

**Building Code:** T7980021518  
**Building Name:** PIPESTONE - SALT/SAND STORAGE  
**Facility Condition Index:** 0.07 - **Good**

**Building Code:** T7980091542  
**Building Name:** PIPESTONE - TRUCK STATION  
**Facility Condition Index:** 0.16 - **Fair**

**Building Code:** T7980091545  
**Building Name:** PIPESTONE - BRINE BUILDING  
**Facility Condition Index:** 0.10 - **Good**

**Cost Model Name:** Open Air Storage Structure  
**Address:** 604 4TH ST NW  
**City Code:** PIPESTONE

**Cost Model Name:** Butler-style Warehouse Building  
**Address:** 604 4TH ST NW  
**City Code:** PIPESTONE

**Cost Model Name:** Single-story Work Facility  
**Address:** 604 4TH ST NW  
**City Code:** PIPESTONE

**Current Replacement Value:** \$929,574  
**Deferred Maintenance:** \$65,271  
**Ext. Gross Area:** 8,200

**Current Replacement Value:** \$1,787,141  
**Deferred Maintenance:** \$283,217  
**Ext. Gross Area:** 8,808

**Current Replacement Value:** \$97,668  
**Deferred Maintenance:** \$9,496  
**Ext. Gross Area:** 625

**Site: T798A91552 - IVANHOE - TRUCK STATION**

**Building Code:** T7980091552  
**Building Name:** IVANHOE - TRUCK STATION  
**Facility Condition Index:** 0.11 - **Good**

**Cost Model Name:** Butler-style Warehouse Building  
**Address:** 513 WEST DIVISION  
**City Code:** IVANHOE

**Current Replacement Value:** \$1,622,429  
**Deferred Maintenance:** \$171,904  
**Ext. Gross Area:** 19,983