Pinnacle Engineering

Pinnacle Engineering, Inc.
11541 95th Avenue North
Maple Grove, Minnesota 55369

Tel: 763 315-4501
Fax: 763 315-4507
www.pineng.com

August 4, 2011

Mr. Kevin Bittner
Bolton & Menk
7533 Sunwood Drive NW, Suite 206
Ramsey, MN 55303

RE: Phase I Environmental Site Assessment
Vacant 1.21 Acre Lot-Centennial Industrial Park
(Property ID: 16.115.0010)
706 East Dual Boulevard NE
Isanti, Minnesota
Pinnacle Project Number: R011981.000

Dear Mr. Bittner:

Pinnacle Engineering, Inc. (Pinnacle) has performed a Phase I Environmental Site Assessment, in conformance with the scope and limitations of ASTM Practice E 1527-05, of the vacant 1.21 acre lot (Property ID: 16.115.0010) located at 706 East Dual Boulevard NE in Isanti, Isanti County, Minnesota (Site). Our assessment has revealed no ASTM recognized environmental conditions in connection with the Site.

If you have any questions or wish to discuss any particular aspect of the project, please feel free to contact me at (763) 277-8436. We look forward to being of continued service to you.

Sincerely,

PINNACLE ENGINEERING, INC.

Mary Rivard, PG
Senior Project Manager

PHASE I ENVIRONMENTAL SITE ASSESSMENT

FOR:

VACANT 1.21 ACRE INDUSTRIAL LOT
PROPERTY ID: 16.115.0010
706 EAST DUAL BOULEVARD NE
ISANTI, MINNESOTA

PREPARED FOR:

BOLTON & MENK
7533 SUNWOOD DRIVE NW, SUITE 206
RAMSEY, MINNESOTA 55303

PREPARED BY:

PINNACLE ENGINEERING, INC.
11541 95TH AVENUE NORTH
MINNEAPOLIS, MN 55369

PINNACLE PROJECT NUMBER: R011981.000

AUGUST 4, 2011

TABLE OF CONTENTS

	PAGE
1.0 INTRODUCTION	1
1.1 Purpose	1
1.2 Scope of Work	1
1.3 Deviations from Standard Practice	2
1.4 Standard of Care	2
2.0 SITE DESCRIPTION	3
2.1 Site Location	3
2.2 Current Use	3
2.3 Adjoining Properties	3
3.0 USER PROVIDED INFORMATION	3
4.0 PHYSICAL RECORDS REVIEW	4
4.1 Topographic Review	4
4.2 Geological Review	4
4.3 Hydrogeological Review	4
4.4 Wells	5
5.0 HISTORICAL RECORDS REVIEW	5
5.1 Historical Topographic Maps	5
5.2 Aerial Photograph Review	5
6.0 REGULATORY RECORDS REVIEW	6
7.0 INTERVIEWS	11
8.0 SITE VISIT	12
8.1 Site Observation	12
8.2 Chemical Storage	12
8.3 Storage Tanks	12
8.4 Polychlorinated Biphenyls (PCBs)	12
8.5 Waste	13
9.0 FINDINGS	13
10.0 OPINIONS	13
10.1 Opinions Regarding Findings	13
10.2 Data Gaps	14

11.0 CONCLUSIONS 14

12.0 RECOMMONDATIONS 15

13.0 REFERENCES 15

14.0 PREPARER INFORMATION 15

DISTRIBUTION Last Page

FIGURES

Figure 1 Site Location

Figure 2 Site Layout

Figure 3 Sites of Potential Concern - One-Mile Radius

APPENDICES

Appendix A ASTM User Questionnaire

Appendix B Historical Aerial Photos

Appendix C EDR Database Search Report

Appendix D Interview Form

Appendix E Site Photographs

1.0 INTRODUCTION

1.1 Purpose

Mr. Kevin Bittner of Bolton & Menk retained Pinnacle Engineering, Inc. (Pinnacle) to conduct a Phase I Environmental Site Assessment (Phase I) of the vacant 1.21 acre industrial lot located at 706 East Dual Boulevard NE in Isanti, Isanti County, Minnesota (Site). We understand that Bolton & Menk serves as the City Engineer for the City of Isanti and the property is for sale. This assessment was performed in accordance with Pinnacle's proposal dated June 29, 2011, which was authorized by Mr. Bittner.

The purpose of this assessment is to evaluate the potential for ASTM recognized environmental conditions, as defined in Section 1.2, at the Site.

1.2 Scope of Work

Pinnacle's scope of work for this Phase I conforms to the American Society for Testing and Materials (ASTM) Practice E 1527-05: Standard Practice for Environmental Site Assessments: Phase I Environmental Site Assessment Process. The purpose of this standard practice is to define good commercial and customary practice for conducting a Phase I of a parcel of commercial real estate with respect to the range of contaminants within the scope of Comprehensive Environmental Response, Compensation, and Liability Act (CERCLA) and petroleum products. As such, this practice is intended to permit a user to satisfy one of the requirements for the innocent landowner, contiguous property owner, or bona fide prospective purchaser limitations on CERCLA liability, i.e. landowner liability protections. The ASTM standard is designed to meet the criteria mandated by CERCLA for "all appropriate inquiry" into the previous ownership and uses of the property consistent with good commercial or customary practice.

In defining a standard of good commercial and customary practice for conducting a Phase I of a parcel of property, the goal of the ASTM practice is to identify *recognized environmental conditions*. The term *recognized environmental conditions* means the presence or likely presence of any hazardous substances or petroleum products on a property under conditions that indicate an existing release, a past release, or a material threat of release of any hazardous substances or petroleum products into structures on the property or into the ground, groundwater, or surface water of the property. The term includes hazardous substances or petroleum products even under conditions in compliance with laws. The term is not intended to include de minimus conditions that generally do not present a material risk of harm to public health or the environment and

that generally would not be the subject of an enforcement action if brought to the attention of appropriate government agencies.

The specific scope of work for this Phase I involved the following:

- A review of the readily available topographic, geological, and hydrogeological information relating to the Site and the surrounding area.

- A review of the readily available historical land use information, including topographic maps, Sanborn fire insurance maps, aerial photographs and title information relating to the Site and surrounding area.

- A limited review of the federal, state, and local regulatory information for potential environmental hazards on and within a one-mile radius of the Site.

- Interviews of the current property owner and other persons that have or might have knowledge of the current or past uses of the Site.

- Visual characterization and observation of the Site and adjacent properties, to the extent practical, to determine the presence of potential environmental hazards.

- Preparation and submittal of a written report summarizing the findings of the Phase I Environmental Site Assessment.

1.3 Limitations and Exceptions

There were no deviations from the ASTM standard practice during the preparation of this report. The ASTM standard practice does not include an evaluation of asbestos-containing materials, radon, lead-based paint, lead in drinking water, building conditions, or a determination of whether the facility is in compliance with environmental or health and safety rules and regulations.

1.4 Standard of Care

This report has been prepared for the exclusive use of Bolton & Menk, Inc. and the City of Isanti. No other parties may rely on the contents of this report unless authorization is obtained from Bolton & Menk and the City of Isanti. Environmental services performed by Pinnacle scientists and engineers for the project have been conducted in a manner consistent with the degree of care and technical skill appropriately exercised by environmental professionals currently practicing in this area. Recommendations or

opinions contained in this report represent our professional judgment and are generally based upon available information and currently accepted practices for environmental professionals. Other than this, no warranty is expressed, nor is it implied. Information in this report obtained during interviews was accepted in good faith. Information obtained through databases is limited to the accuracy of those databases.

2.0 SITE DESCRIPTION

2.1 Site Location

The Site is located at 706 East Dual Boulevard NE in Isanti, Isanti County, Minnesota, which is within the NW ¼ of the NW ¼ of Section 29, Township 35 North, Range 23 West, as reviewed on the Isanti, MN 7.5' Quadrangle Map (Figure 1). The legal description of the Site is Lot 001, Block 001 of the Centennial Complex 2nd Rearrangement.

2.2 Current Use

The Site currently consists of 1.21 acres of undeveloped land within the Centennial Industrial Park. The layout of the Site is shown on Figure 2.

2.3 Adjoining Properties

Properties adjacent to the Site are as listed below. It is noted that the adjacent property observations were restricted to lines of sight from the Site and/or public streets, sidewalks, and/or alleys.

North:	A drainage ditch, beyond which is s stormwater retention pond/wetland.
South:	Light industrial facilities.
East:	Vacant land and wetland/ditch.
West:	East Dual Boulevard, beyond which is vacant land, a drainage ditch and a light industrial facility.

3.0 USER PROVIDED INFORMATION

Pinnacle received a completed ASTM User Questionnaire from Mr. Kevin Bittner, who is defined as the user of the Phase I under the ASTM standard. Mr. Bittner reported that he is unaware of any engineering controls, land use restrictions, or institutional controls that are in place at the Site or recorded in a registry under federal, tribal, state

or local law. Mr. Bittner also reported that the price being paid for the property reflects fair market value and the last use of the property was agricultural. Mr. Bittner did not know of any specific chemical usage, spills, or environmental cleanups that have occurred at the Site. A copy of the User Questionnaire is included in Appendix A.

4.0 PHYSICAL RECORDS REVIEW

Published information that was reviewed included United States Geological Survey (USGS) 7.5' Quadrangle maps, hydrogeological maps, geologic atlases, and the Minnesota Geological Survey (MGS) County Well Index (CWI).

4.1 Topographic Review

The Site is located on relatively level ground with an elevation of approximately 950 feet above mean sea level (MSL), as reviewed on the Isanti, MN USGS quadrangle map. Based on our Site observations, surficial drainage is to the local storm sewer system.

4.2 Geological Review

According to published information, surficial geology of the area consists of surficial outwash deposits comprised primarily of sand and gravel (Ericson, D.W. et. al). The uppermost bedrock beneath the Site likely consists of the Ironton and Galesville formations (Ericson, D.W. et. al.). The Ironton formation consists of white to gray, medium-grained, moderately well to poorly sorted, commonly silty sandstone (Ericson, D.W. et. al.). The Galesville consists of white to gray, predominately medium-grained and well sorted sandstone (Ericson, D.W. et. al.). Bedrock occurs at an approximate elevation of 550 feet MSL, or about 100 feet below the ground surface (BGS) (Ericson, D.W. et. al.).

4.3 Hydrogeological Review

Published hydrogeological maps indicate the groundwater in the area flows in a westerly direction toward the Rum River, subject to local variations. The groundwater occurs at approximately 925 feet above mean sea level (approximately 25 feet BGS). (Ericson, D.W. et. al.). Site-specific groundwater flow conditions may be influenced by a variety of factors including, but not limited to, local topography, geologic anomalies, utilities, nearby wells or sumps, and local drainage patterns. Site-specific groundwater flow information would require a groundwater investigation, which is beyond the scope of this Phase I Environmental Assessment.

4.4 Wells

Pinnacle reviewed well records in the CWI for the area of the Site. These well records were compiled by the MGS from drilling contractor records and well log records submitted to the Minnesota Department of Health (MDH). No wells were identified at the Site in the CWI.

5.0 HISTORICAL RECORDS REVIEW

Historical resources were examined to determine the past land usage of the Site and to identify land uses on nearby properties that could have had an environmental impact on the Site. Available sources of historical information that were researched during preparation of this report included historical topographic maps, Sanborn fire insurance maps, City directories, aerial photographs, and information available on the internet.

The ASTM standard requires that all obvious uses of the property be identified back to the property's obvious first developed use (including agricultural use), or to 1940, whichever is earlier, through a review of potentially useful, reasonably ascertainable, standard historical sources. The earliest, potentially useful, reasonably ascertainable, standard historical source available for the Site dated to 1938.

5.1 Historical Topographic Maps

The USGS Isanti and Cambridge, Minnesota quadrangle maps dated 1974 depicted the Site as vacant land situated east of a BNSF railroad track, immediately west of a wetland and State Highway 65 on the north side of the City of Isanti.

5.2 Aerial Photograph Review

Aerial photos of the Site and surrounding area for the years 1938, 1953, 1957, 1965, 1973 and 1991 were obtained from the University of Minnesota and were reviewed by Pinnacle. A more recent 2006 aerial photo was also obtained from Google Earth™. The reviewed photos are included in Appendix B.

All of the reviewed photos were generally similar and depicted the Site as vacant agricultural land situated south of a drainage ditch, east of a railroad track, immediately

west of a kidney-shaped wetland and State Highway 65. An unimproved road appeared north of the Site in all of the reviewed photos.

6.0 REGULATORY RECORDS REVIEW

EDR was commissioned to compile federal and state database information regarding potential environmental concerns at or within specified distances of the Site. Unless stated otherwise in this section, the scope of Pinnacle's review includes regulatory agency files pertaining to specific sites that may have been identified. In addition, the EDR report listed several other locations, called "orphans", facilities that could not be precisely located due to inadequate address information. During the Site visit, Pinnacle observed the Site and the surrounding area to determine if any of these listings correspond to the Site or adjacent properties. Any facilities identified by Pinnacle within the immediate vicinity of the Site are discussed in the appropriate database section. The number of listings identified on each database searched, and their appropriate locations with respect to the Site, are located as shown on Figure 3. A copy of the EDR Report is included in Appendix C. Refer to the executive summary of the EDR Report for a detailed description of each database that is searched in their evaluation, as well as additional information about the individual listings and a full listing of all databases searched.

MAP FINDINGS SUMMARY

Database	Target Property	Search Distance (Miles)	< 1/8	1/8 - 1/4	1/4 - 1/2	1/2 - 1	> 1	Total Plotted
STANDARD ENVIRONMENTAL RECORDS								
Federal NPL site list								
NPL		1.125	0	0	0	0	0	0
Proposed NPL		1.125	0	0	0	0	0	0
NPL LIENS		TP	NR	NR	NR	NR	NR	0
Federal Delisted NPL site list								
Delisted NPL		1.125	0	0	0	0	0	0
Federal CERCLIS list								
CERCLIS		0.625	0	0	0	1	NR	1
FEDERAL FACILITY		1.125	0	0	0	0	0	0
Federal CERCLIS NFRAP site List								
CERC-NFRAP		0.625	0	0	0	0	NR	0
Federal RCRA CORRACTS facilities list								
CORRACTS		1.125	0	0	0	0	0	0
Federal RCRA non-CORRACTS TSD facilities list								
RCRA-TSDF		0.625	0	0	0	0	NR	0
Federal RCRA generators list								
RCRA-LQG		0.375	0	0	0	NR	NR	0
RCRA-SQG		0.375	0	0	0	NR	NR	0
RCRA-CESQG		0.375	0	1	3	NR	NR	4
Federal institutional controls / engineering controls registries								
US ENG CONTROLS		0.625	0	0	0	0	NR	0
US INST CONTROL		0.625	0	0	0	0	NR	0
Federal ERNS list								
ERNS		TP	NR	NR	NR	NR	NR	0
State- and tribal - equivalent NPL								
MN PLP		1.125	0	0	0	0	0	0
State- and tribal - equivalent CERCLIS								
SHWS		1.125	0	0	0	0	0	0
State and tribal landfill and/or solid waste disposal site lists								
SWF/LF		0.625	0	0	0	0	NR	0
LCP		0.625	0	0	0	0	NR	0
UNPERM LF		0.625	0	0	0	0	NR	0
State and tribal leaking storage tank lists								
LUST		0.625	0	0	1	0	NR	1

MAP FINDINGS SUMMARY

Database	Target Property	Search Distance (Miles)	< 1/8	1/8 - 1/4	1/4 - 1/2	1/2 - 1	> 1	Total Plotted
LAST		0.625	0	0	0	0	NR	0
INDIAN LUST		0.625	0	0	0	0	NR	0
State and tribal registered storage tank lists								
UST		0.375	0	0	0	NR	NR	0
AST		0.375	0	0	0	NR	NR	0
INDIAN UST		0.375	0	0	0	NR	NR	0
FEMA UST		0.375	0	0	0	NR	NR	0
State and tribal institutional control / engineering control registries								
INST CONTROL		0.625	0	0	0	0	NR	0
State and tribal voluntary cleanup sites								
VIC		0.625	0	0	0	0	NR	0
INDIAN VCP		0.625	0	0	0	0	NR	0
State and tribal Brownfields sites								
BROWNFIELDS		0.625	0	0	0	0	NR	0
ADDITIONAL ENVIRONMENTAL RECORDS								
Local Brownfield lists								
US BROWNFIELDS		0.625	0	0	0	0	NR	0
Local Lists of Landfill / Solid Waste Disposal Sites								
ODI		0.625	0	0	0	0	NR	0
DEBRIS REGION 9		0.625	0	0	0	0	NR	0
SWRCY		0.625	0	0	0	0	NR	0
INDIAN ODI		0.625	0	0	0	0	NR	0
Local Lists of Hazardous waste / Contaminated Sites								
US CDL		TP	NR	NR	NR	NR	NR	0
SRS		0.625	0	0	0	0	NR	0
MN DEL PLP		1.125	0	0	0	0	0	0
CDL		TP	NR	NR	NR	NR	NR	0
US HIST CDL		TP	NR	NR	NR	NR	NR	0
Local Land Records								
LIENS 2		TP	NR	NR	NR	NR	NR	0
LUCIS		0.625	0	0	0	0	NR	0
LIENS		TP	NR	NR	NR	NR	NR	0
Records of Emergency Release Reports								
HMIRS		TP	NR	NR	NR	NR	NR	0
SPILLS		TP	NR	NR	NR	NR	NR	0
AGSPILLS		TP	NR	NR	NR	NR	NR	0
Other Ascertainable Records								
RCRA-NonGen		0.375	0	0	3	NR	NR	3

MAP FINDINGS SUMMARY

Database	Target Property	Search Distance (Miles)	< 1/8	1/8 - 1/4	1/4 - 1/2	1/2 - 1	> 1	Total Plotted
DOT OPS		TP	NR	NR	NR	NR	NR	0
DOD		1.125	0	0	0	0	0	0
FUDS		1.125	0	0	0	0	0	0
CONSENT		1.125	0	0	0	0	0	0
ROD		1.125	0	0	0	0	0	0
UMTRA		0.625	0	0	0	0	NR	0
MINES		0.375	0	0	0	NR	NR	0
TRIS		TP	NR	NR	NR	NR	NR	0
TSCA		TP	NR	NR	NR	NR	NR	0
FTTS		TP	NR	NR	NR	NR	NR	0
HIST FTTS		TP	NR	NR	NR	NR	NR	0
SSTS		TP	NR	NR	NR	NR	NR	0
ICIS		TP	NR	NR	NR	NR	NR	0
PADS		TP	NR	NR	NR	NR	NR	0
MLTS		TP	NR	NR	NR	NR	NR	0
RADINFO		TP	NR	NR	NR	NR	NR	0
FINDS		TP	NR	NR	NR	NR	NR	0
RAATS		TP	NR	NR	NR	NR	NR	0
MN LS		0.625	0	0	0	1	NR	1
BULK		0.375	0	0	0	NR	NR	0
MANIFEST		0.375	0	0	1	NR	NR	1
DRYCLEANERS		0.375	0	0	0	NR	NR	0
ENF		TP	NR	NR	NR	NR	NR	0
MN HWS Permit		1.125	0	0	0	0	0	0
AIRS		TP	NR	NR	NR	NR	NR	0
TIER 2		TP	NR	NR	NR	NR	NR	0
INDIAN RESERV		1.125	0	0	0	0	0	0
SCRD DRYCLEANERS		0.625	0	0	0	0	NR	0
PCB TRANSFORMER		TP	NR	NR	NR	NR	NR	0
COAL ASH EPA		0.625	0	0	0	0	NR	0
COAL ASH DOE		TP	NR	NR	NR	NR	NR	0
MDA LIS		0.375	0	0	0	NR	NR	0
FINANCIAL ASSURANCE		TP	NR	NR	NR	NR	NR	0
AGVIC		0.625	0	0	0	0	NR	0
WIMN		0.625	1	1	11	9	NR	22
COAL ASH		0.625	0	0	0	0	NR	0
EDR PROPRIETARY RECORDS								
EDR Proprietary Records								
Manufactured Gas Plants		1.125	0	0	0	0	0	0

NOTES:

TP = Target Property

NR = Not Requested at this Search Distance

Sites may be listed in more than one database

Comprehensive Environmental Response, Compensation and Liability Information System (CERCLIS)

The Comprehensive Environmental Response, Compensation and Liability Information System contains data on potentially hazardous waste sites that have been reported to the USEPA by states, municipalities, private companies and private persons, pursuant to Section 103 of the Comprehensive Environmental Response, Compensation and Liability Act (CERCLA). CERCLIS contains sites which are either proposed to or on the National Priorities List (NPL) and sites which are in the screening and assessment phase for possible inclusion on the NPL.

- A review of the CERCLIS list, as provided by EDR, has revealed one CERCLIS listing within a ½-mile radius of the Site.

RCRA-CESQG

RCRAInfo is EPA's comprehensive information system, providing access to data supporting the Resource Conservation and Recovery Act (RCRA) of 1976 and the Hazardous and Solid Waste Amendments (HNWA) of 1984. The database includes selective information on sites which generate, transport, store, treat and/or dispose of hazardous waste as defined by the Resource Conservation and Recovery Act (RCRA). Conditionally exempt small quantity generators (CESQGs) generate less than 100 kg of hazardous waste, or less than 1 kg of acutely hazardous waste per month.

- A review of the RCRA-CESQG list, as provided by EDR, has revealed four RCRA-CESQG listings within a ¼-mile radius of the Site.

Leaking Underground Storage Tank (LUST)

The Leaking Underground Storage Tank (LUST) Incident Reports contain an inventory of reported leaking underground storage tank incidents. The data come from the Minnesota Pollution Control Agency's Leak Sites list.

- A review of the LUST list, as provided by EDR, has revealed one LUST listing within a ½-mile radius of the Site.

RCRA-NonGen

RCRAInfo is EPA's comprehensive information system, providing access to data supporting the Resource Conservation and Recovery Act (RCRA) of 1976 and the Hazardous and Solid Waste Amendments (HNWA) of 1984. The database includes selective information on sites which generate, transport, store, treat and/or dispose of hazardous waste as defined by the Resource Conservation and Recovery Act (RCRA). Non-Generators do not presently generate hazardous waste.

- A review of the RCRA-NonGen list, as provided by EDR, has revealed three RCRA-NonGen listings within a ¼-mile radius of the Site.

MN LS

The List of Sites (MN LS) includes: Comprehensive Environmental Response, Compensation, and Liability Information System (CERCLIS), No Further Remedial Action Planned (NFRAP), National Priorities List (NPL), Permanent List of Priorities (PLP), Sites delisted from the Permanent List of Priorities (DPLP), Hazardous Waste Permit Unit Project Facilities (HW PERM), List of Permitted Solid Waste Facilities (NW PERM), 1980 Metropolitan Area Waste Disposal Site Inventory, 1980 Statewide Outstate Dump Inventory (ODI), Voluntary and Investigation Program (VIC), and Closed Landfill Sites Undergoing Cleanup (LCP). The List of Sites comes from the Minnesota Pollution Control Agency.

- A review of the MN LS list, as provided by EDR, has revealed one MN LS listing within a ½-mile radius of the Site.

WIMN

Since 2003, the MPCA's "What's in My Neighborhood (WIMN)?" database has provided information about air quality, hazardous waste, remediation, solid waste, tanks and leaks, and water quality around Minnesota.

- A review of the WIMN list, as provided by EDR, has revealed twenty-two WIMN listing within ½ mile of the Site.

7.0 INTERVIEWS

Pinnacle received a completed Phase I interview from Mr. Sean Sullivan, the Economic Development Director for the City of Isanti, and Mr. Kevin Bittner, Assistant City Engineer, for information pertaining to the Site. A copy of the interview form is included in Appendix D. In addition, Pinnacle interviewed Mr. Sullivan during the Site reconnaissance. Mr. Sullivan and Mr. Bittner reported that the City of Isanti has owned the Site since the early 1990s. To the best of their knowledge, the Site had always been vacant agricultural land prior to the development of the Centennial Industrial Park in approximately 1999. When the industrial park was developed, municipal sanitary sewer and water services were stubbed to the Site. According to Mr. Sullivan, the entire industrial park was owned by the same family, who farmed the land. The associated farmstead was situated west of the Site on the west side of the BNSF railroad tracks.

Mr. Sullivan and Mr. Bittner stated that, to the best of their knowledge there have never been any structures, wells, septic systems, aboveground or underground storage tanks, chemical storage/spills, or other potential environmental concerns associated with the Site.

8.0 SITE VISIT

On July 12, 2011, Matt Bartus of Pinnacle performed a Site visit. The Site visit is designed to identify potential and actual environmental concerns on and adjacent to the Site. Observations made during the Site visit were recorded in the Site Survey Form; a copy is retained at our office. Pinnacle visited the Site at 9:30 AM, it was sunny, and the temperature was approximately 85 degrees Fahrenheit. Mr. Bartus was accompanied by Mr. Sean Sullivan during the Site visit. Photographs of the Site, taken during the visit, are included in Appendix E.

8.1 Site Observation

The Site is situated southeast of the intersection of Isanti Parkway NW and East Dual Boulevard NE and consists entirely of vacant undeveloped land. A drainage ditch forms the northern boundary, East Dual Boulevard NE the western boundary, and a light industrial facility is present on the south side of the Site. Vacant land and a wetland are present to the east.

8.2 Chemical Storage

Observations were conducted to evaluate the presence of chemical or petroleum product storage. No evidence of such materials was observed during the Site reconnaissance.

8.3 Storage Tanks

Observations were made to evaluate the presence of underground or aboveground storage tanks at the Site. No evidence of such items was observed during the Site reconnaissance.

8.4 Polychlorinated Biphenyls (PCBs)

Observations were made to identify equipment that may contain polychlorinated biphenyls (PCBs). No such equipment was observed during the Site reconnaissance.

8.5 Waste

No evidence of improper waste disposal (e.g. on-Site burial, dumping, etc.) was observed on the Site. No evidence of foundations indicative of prior development or former structures was observed.

9.0 FINDINGS

A review of records reasonably obtainable for the Site, visual observations of the Site, and interviews with the Site contact, did not identify any potential environmental concerns associated with current and past land usage of the Site and surrounding area.
A review of regulatory records, as provided by EDR, revealed the following potential environmental concerns within one mile of the Site:

- One CERCLIS listing within an approximate one-mile radius of the Site.
- Four RCRA-CESQG listings within an approximate ¼-mile radius of the Site.
- One LUST listing within an approximate ½-mile radius of the Site.
- Three RCRA-Non Gen listings within an approximate ¼-mile radius of the Site.
- One MN LS listing within an approximate ½-mile radius of the Site.
- Twenty-two WIMN listings within an approximate ½-mile radius of the Site.

10.0 OPINIONS

10.1 Opinions Regarding Findings

The Isanti Farmers Creamery is listed on the CERCLIS and MN LS databases. This facility is situated over ½-mile south/southwest of the Site. According to information supplied in the EDR regulatory report, this facility was removed from the CERCLIS list and moved to the No Further Remedial Action Planned (NFRAP). Based on the distance to the Site, published westerly groundwater moved in the area of the Site, and the regulatory status of the listings, it is our opinion that the CERCLIS and NFRAP listings pose a minimal environmental threat to the Site and would not be considered an ASTM recognized environmental condition to the Site.

Inclusion on the RCRA-CESQG and RCRA-NonGen databases does not imply that a release or mis-handling of a hazardous material has occurred. None of the reported listings are located adjacent to the Site. Based on the distance to the RCRA listings and nature of these databases, it is our opinion that they pose a minimal environmental

threat to the Site and would not be considered ASTM recognized environmental conditions to the Site.

The reported LUST listing is situated nearly ½-mile southeast of the Site and has a closed status with the Minnesota Pollution Control Agency (MPCA). Closure of a LUST listing by the MPCA means the release was investigated and remediated to the satisfaction of the agency, who no longer considers it a significant threat to public health or the environment. Based on the distance to the Site, published westerly groundwater moved in the area of the Site, and the closed regulatory status of the listing, it is our opinion that the LUST listing poses a minimal environmental threat to the Site and would not be considered an ASTM recognized environmental condition to the Site.

Twenty-two WIMN listings were identified within an approximate ½-mile radius of the Site; however, only two of the listings are located within a ¼-mile of the Site. Inclusion on this database does not imply that a release or mis-handling of a hazardous material has occurred. Based on the distance to the Site and the nature of this database, it is our opinion that the WIMN listings pose a minimal environmental threat to the Site and would not be considered ASTM recognized environmental condition to the Site.

10.2 Data Gaps

The ASTM standard defines a data gap as a lack of or inability to obtain information required by the standard despite good faith efforts by the environmental professional. Typically, aerial photograph coverage is limited prior to 1938, and aerial photographs are not available at the five-year intervals recommended by the standard. Sanborn maps, when available, provide coverage from the late 1800s to the 1960s. Sanborn maps, however, are typically only available for urban areas that have been developed for long periods of time, and coverage for agricultural or rural areas is often not available. City directories, when available, provide a year by year listing of property occupants by street address, and coverage for agricultural or rural areas is often not available. Sanborn maps and city directories were not available for this location. Although data gaps are present, sufficient historical information exists to adequately define the history of the Site as undeveloped, agricultural land. Therefore, the data gaps for this historical review were not sufficient to cause data failure.

11.0 CONCLUSIONS

Pinnacle has performed a Phase I Environmental Site Assessment, in conformance with the scope and limitations of ASTM Practice E 1527-05, of the 1.21 acre parcel of vacant

land (Property ID# 16.115.0010) located at 706 East Dual Boulevard NE in Isanti, Isanti County, Minnesota (Site). Any exceptions to, or deletions from this practice are described in Section 1.3 of this report. Our assessment has revealed no ASTM recognized environmental conditions in connection with the Site.

12.0 RECOMMENDATIONS

Based on the absence of ASTM Recognized Environmental Conditions identified, Pinnacle does not recommend additional environmental assessment for the Site.

13.0 REFERENCES

Isanti, Minnesota Quadrangle, 7.5-Minute Series (Topographic); U.S. Geological Service, as viewed on MSN Maps.

Ericson, D.W., *Water Resources of the Rum River Watershed, East-Central Minnesota, Atlas HA-509*, U.S. Geological Survey, Washington D.C., 1974.

Personal interview with Mr. Sean Sullivan, City of Isanti Economic Development Director, on July 11, 2011 (763) 444-5512.

14.0 PREPARER INFORMATION

To the best of our professional knowledge and belief, we meet the definition of Environmental Professional as defined in 40 CFR 312.10 of this part. We have the specific qualifications based on education, training, and experience to assess a subject property of the nature, history, and setting of the Site.

This report has been prepared by Matt Bartus, a Senior Project Scientist at Pinnacle. He has a Bachelor of Science in Biology, combined with over eleven years of professional experience. Mary Rivard, Senior Project Manager has reviewed this report. Ms. Rivard is a Geological Engineer and Professional Geologist with over 23 years of professional experience.

Prepared By:

Matt Bartus

Matt Bartus
Senior Project Scientist

Reviewed By

Mary Rivard, PG
Senior Project Manager

FIGURE ONE
Site Location

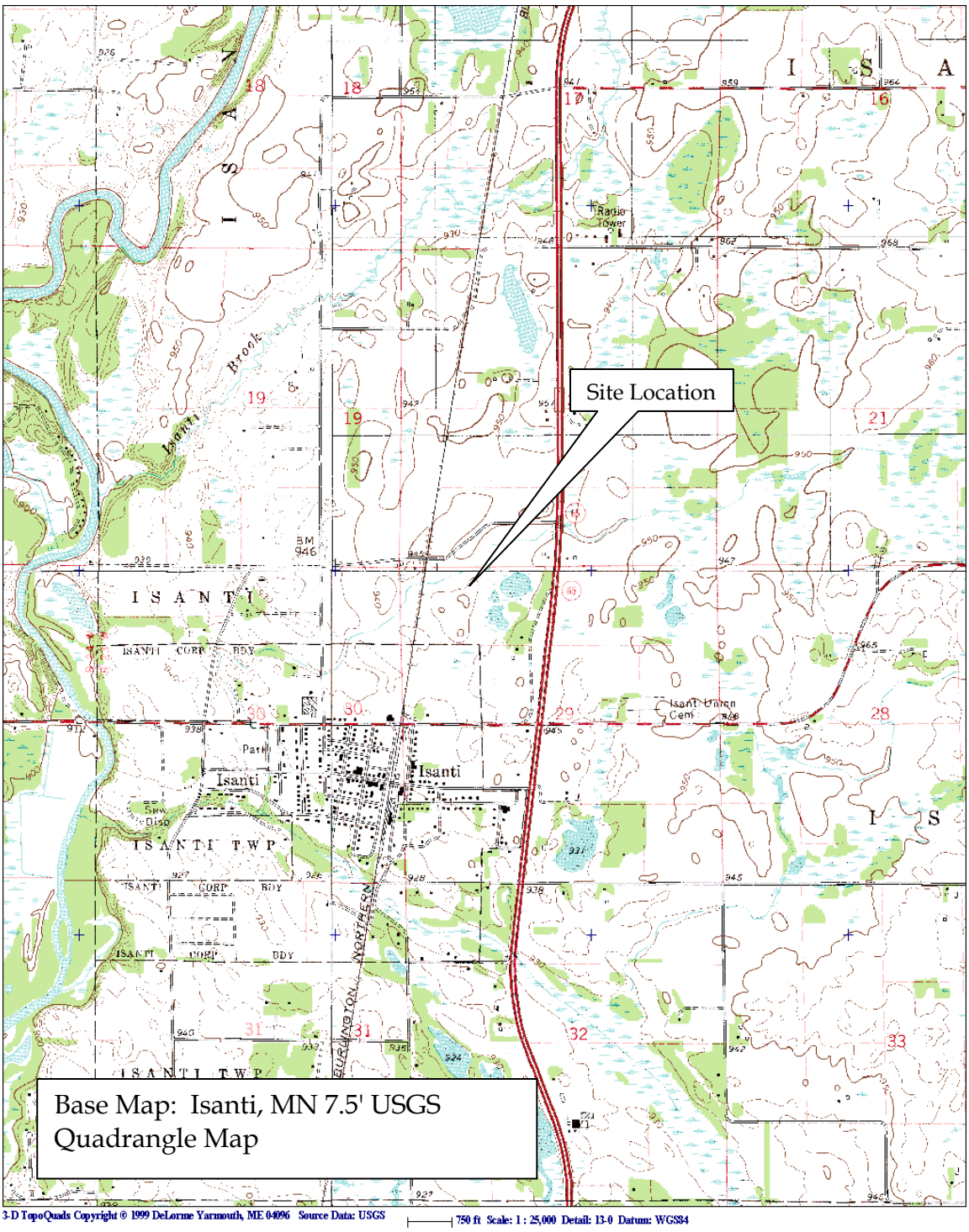

Pinnacle Engineering

11541 95th Avenue N, MN 55369
Phone: 763-315-4501, Fax: 763-315-4507

Figure 1.
Site Location
1.21 Acre Parcel (PID 16.115.0010)
706 East Dual Boulevard NE
Isanti, Minnesota
Pinnacle Project Number: R011981.000

FIGURE TWO
Site Layout

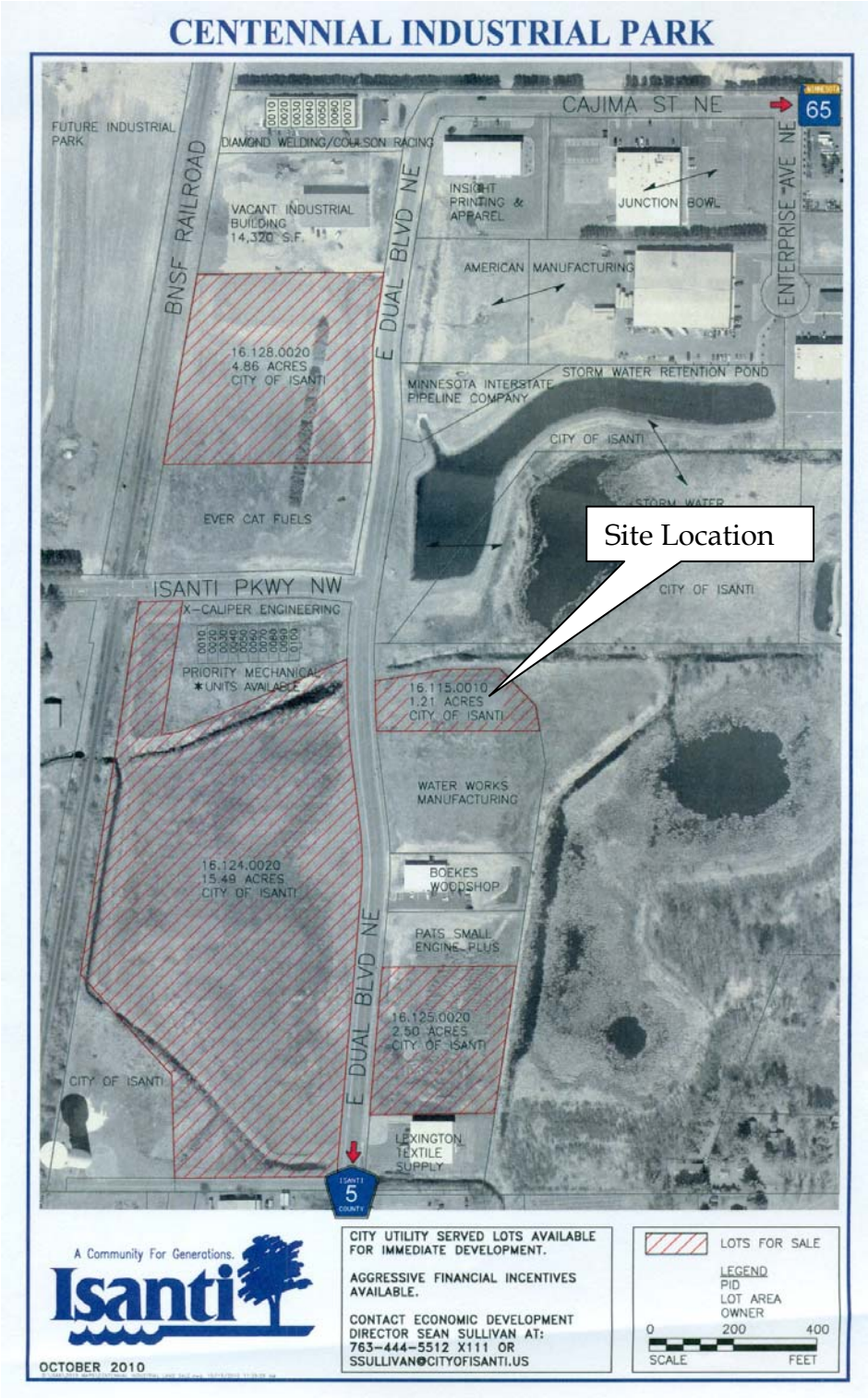

Pinnacle Engineering

11541 95th Avenue N, MN 55369
Phone: 763-315-4501, Fax: 763-315-4507

Figure 2.
Site Layout
1.21 Acre Parcel (PID 16.115.0010)
706 East Dual Boulevard NE
Isanti, Minnesota
Pinnacle Project Number: R011981.000

FIGURE 3
Sites of Potential Concern
One-mile Radius

OVERVIEW MAP - 03117532.1r

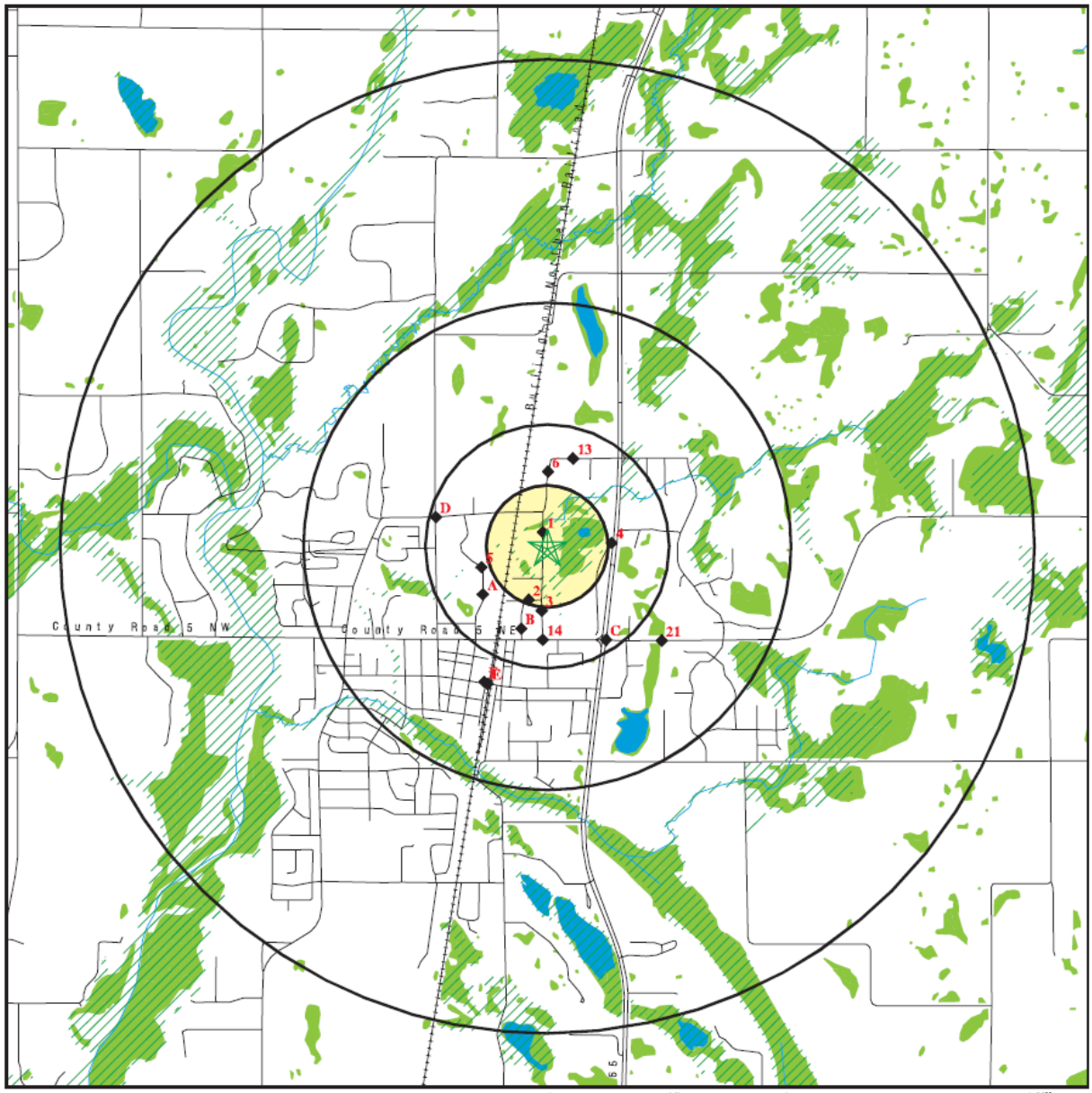

★ Target Property

▲ Sites at elevations higher than or equal to the target property

◆ Sites at elevations lower than the target property

♟ Manufactured Gas Plants

National Priority List Sites

Dept. Defense Sites

Indian Reservations BIA

Oil & Gas pipelines

100-year flood zone

500-year flood zone

National Wetland Inventory

0 1/2 1 2 Miles

APPENDIX A
ASTM User Questionnaire

X3.USER QUESTIONNAIRE

INTRODUCTION

In order to qualify for one of the *Landowner Liability Protections (LLPs)*[35] offered by the Small Business Liability Relief and Brownfields Revitalization Act of 2001 (the"*Brownfields Amendments*"),[36] the *user* must provide the following information if available) to the *environmental professional*. Failure to provide this information could result in a determination that "*all appropriate inquiry*" is not complete.

(1.) Environmental cleanup liens that are filed or recorded against the site (40 CFR 312.25).
Are you aware of any environmental cleanup liens against the *property* that are filed or recorded under federal, tribal, state or local law?

No

Do you have current title work for the property?

Yes

(2.) Activity and land use limitations that are in place on the site or that have been filed or recorded in a registry (40 CFR 312.26).
Are you aware of any AULs, such as *engineering controls*, land use restrictions or *institutional controls* that are in place at the site and/or have been filed or recorded in a registry under federal, tribal, state or local law?

No

(3.) Specialized knowledge or experience of the person seeking to qualify for the LLP (40 CFR 312.28).
As the *user* of this *ESA* do you have any specialized knowledge or experience related to the *property* or nearby properties? For example, are you involved in the same line of business as the current or former *occupants* of the *property* or an adjoining *property* so that you would have specialized knowledge of the chemicals and processes used by this type of business?

No specialized knowledge. The property is vacant.

(4.) Relationship of the purchase price to the fair market value of the *property* if it were not contaminated (40 CFR 312.29).
Does the purchase price being paid for this *property* reasonably reflect the fair market value of the *property*?

The property is currently owned by the City of Isanti and is being marketed for development.

If you conclude that there is a difference, have you considered whether the lower purchase price is because contamination is known or believed to be present at the *property*?

Not applicable.

(5.) Commonly known or *reasonably ascertainable* information about the *property* (40 CFR 312.30).
Are you aware of commonly known or *reasonably ascertainable* information about the *property* that would help the *environmental professional* to identify conditions indicative of releases or threatened releases? For example, as *user*,

(a.)Do you know the past uses of the *property*?

To the best of our knowledge, the property has been vacant and undeveloped and was likely used for agricultural crops prior to City ownership.

(b.)Do you know of specific chemicals that are present or once were present at the *property*?

No

(c.)Do you know of spills or other chemical releases that have taken place at the *property*?

No

(d.)Do you know of any environmental cleanups that have taken place at the *property*?

No

(6.) The degree of obviousness of the presence of likely presence of contamination at the *property*, and the ability to detect the contamination by appropriate investigation (40 CFR 312.31).
As the *user* of this *ESA*, based on your knowledge and experience related to the *property* are there any *obvious* indicators that point to the presence or likely presence of contamination at the *property*?

No

(7.) Please provide name and phone number of person(s) who may be contacted to schedule a property walkover with a Pinnacle representative.

Sean Sullivan, Economic Development Director, 763-444-5512

Kevin Bittner, Asst. City Engineer, Bolton & Menk, Inc., 763-433-2851

(8.) Please provide name and phone number of **current** and **former** owner(s) of the property who may be contacted concerning past usage of the property.

City of Isanti, Sean Sullivan, Economic Development Director, 763-444-5512
Marlys Wickstrom, (763) 473-0133

(9.) Please provide name phone number of **other** person(s) who may be contacted concerning past usage of the property.

Clark Joslin, City Attorney, 763-689-4101

(10.) Please provide name phone number of person(s) who may be contacted concerning past and current usage of **adjoining** properties.

Clark Joslin, City Attorney, 763-689-4101

[35] *Landowner Liability Protections*, or *LLPs*, is the term used to describe the three types of potential defenses to Superfund liability in EPA's *Interim Guidance Regarding Criteria Landowners Must Meet in Order to Qualify for Bona Fide Prospective Purchaser, Contiguous Property Owner, or Innocent Landowner Limitations on CERCLA Liability* ("*Common Elements*" Guide) issued on March 6, 2003.

[36] P.L.107-118.

APPENDIX B
Historical Aerial Photos

1938 Aerial Photo

1953 Aerial Photo

1957 Aerial Photo

1965 Aerial Photo

1973 Aerial Photo

1991 Aerial Photo



2006 Aerial Photo

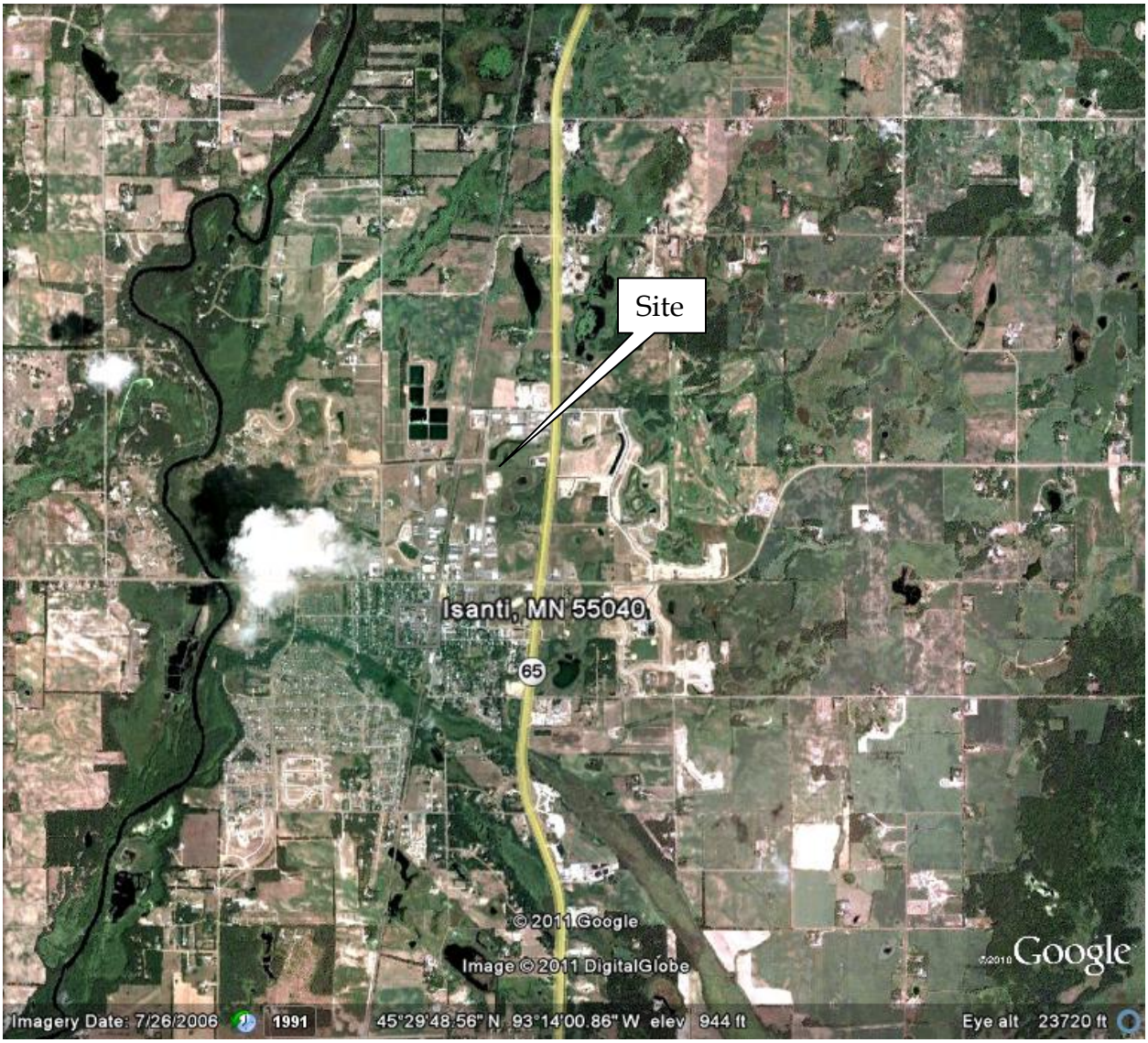

APPENDIX C
EDR Database Search Report

Centennial Industrial Park
Isanti Parkway NW/E Dual Blvd NE
Isanti, MN 55040

Inquiry Number: 03117532.1r
July 07, 2011

The EDR Radius Map™ Report

EDR® Environmental Data Resources Inc

440 Wheelers Farms Road
Milford, CT 06461
Toll Free: 800.352.0050
www.edrnet.com

TABLE OF CONTENTS

SECTION	PAGE
Executive Summary	ES1
Overview Map	2
Detail Map	3
Map Findings Summary	4
Map Findings	7
Orphan Summary	77
Government Records Searched/Data Currency Tracking	GR-1

GEOCHECK ADDENDUM

GeoCheck - Not Requested

Thank you for your business.
Please contact EDR at 1-800-352-0050
with any questions or comments.

Disclaimer - Copyright and Trademark Notice

This Report contains certain information obtained from a variety of public and other sources reasonably available to Environmental Data Resources, Inc. It cannot be concluded from this Report that coverage information for the target and surrounding properties does not exist from other sources. **NO WARRANTY EXPRESSED OR IMPLIED, IS MADE WHATSOEVER IN CONNECTION WITH THIS REPORT. ENVIRONMENTAL DATA RESOURCES, INC. SPECIFICALLY DISCLAIMS THE MAKING OF ANY SUCH WARRANTIES, INCLUDING WITHOUT LIMITATION, MERCHANTABILITY OR FITNESS FOR A PARTICULAR USE OR PURPOSE. ALL RISK IS ASSUMED BY THE USER. IN NO EVENT SHALL ENVIRONMENTAL DATA RESOURCES, INC. BE LIABLE TO ANYONE, WHETHER ARISING OUT OF ERRORS OR OMISSIONS, NEGLIGENCE, ACCIDENT OR ANY OTHER CAUSE, FOR ANY LOSS OF DAMAGE, INCLUDING, WITHOUT LIMITATION, SPECIAL, INCIDENTAL, CONSEQUENTIAL, OR EXEMPLARY DAMAGES. ANY LIABILITY ON THE PART OF ENVIRONMENTAL DATA RESOURCES, INC. IS STRICTLY LIMITED TO A REFUND OF THE AMOUNT PAID FOR THIS REPORT.** Purchaser accepts this Report "AS IS". Any analyses, estimates, ratings, environmental risk levels or risk codes provided in this Report are provided for illustrative purposes only, and are not intended to provide, nor should they be interpreted as providing any facts regarding, or prediction or forecast of, any environmental risk for any property. Only a Phase I Environmental Site Assessment performed by an environmental professional can provide information regarding the environmental risk for any property. Additionally, the information provided in this Report is not to be construed as legal advice.

Copyright 2011 by Environmental Data Resources, Inc. All rights reserved. Reproduction in any media or format, in whole or in part, of any report or map of Environmental Data Resources, Inc., or its affiliates, is prohibited without prior written permission.

EDR and its logos (including Sanborn and Sanborn Map) are trademarks of Environmental Data Resources, Inc. or its affiliates. All other trademarks used herein are the property of their respective owners.

EXECUTIVE SUMMARY

A search of available environmental records was conducted by Environmental Data Resources, Inc (EDR). The report was designed to assist parties seeking to meet the search requirements of EPA's Standards and Practices for All Appropriate Inquiries (40 CFR Part 312), the ASTM Standard Practice for Environmental Site Assessments (E 1527-05) or custom requirements developed for the evaluation of environmental risk associated with a parcel of real estate.

TARGET PROPERTY INFORMATION

ADDRESS

ISANTI PARKWAY NW/E DUAL BLVD NE
ISANTI, MN 55040

COORDINATES

Latitude (North):	45.498500 - 45˚ 29' 54.6''
Longitude (West):	93.241500 - 93˚ 14' 29.4''
Universal Tranverse Mercator:	Zone 15
UTM X (Meters):	481131.3
UTM Y (Meters):	5038140.5
Elevation:	950 ft. above sea level

USGS TOPOGRAPHIC MAP ASSOCIATED WITH TARGET PROPERTY

Target Property Map:	45093-D2 ISANTI, MN
Most Recent Revision:	1974
North Map:	45093-E2 CAMBRIDGE, MN
Most Recent Revision:	1983
West Map:	45093-D3 SAINT FRANCIS, MN
Most Recent Revision:	1974
Northwest Map:	45093-E3 BRADFORD, MN
Most Recent Revision:	1961

TARGET PROPERTY SEARCH RESULTS

The target property was not listed in any of the databases searched by EDR.

DATABASES WITH NO MAPPED SITES

No mapped sites were found in EDR's search of available ("reasonably ascertainable ") government records either on the target property or within the search radius around the target property for the following databases:

STANDARD ENVIRONMENTAL RECORDS

Federal NPL site list

NPL---------- National Priority List

EXECUTIVE SUMMARY

Proposed NPL ..... Proposed National Priority List Sites
NPL LIENS ..... Federal Superfund Liens

Federal Delisted NPL site list

Delisted NPL ..... National Priority List Deletions

Federal CERCLIS list

FEDERAL FACILITY ..... Federal Facility Site Information listing

Federal CERCLIS NFRAP site List

CERC-NFRAP ..... CERCLIS No Further Remedial Action Planned

Federal RCRA CORRACTS facilities list

CORRACTS ..... Corrective Action Report

Federal RCRA non-CORRACTS TSD facilities list

RCRA-TSDF ..... RCRA - Treatment, Storage and Disposal

Federal RCRA generators list

RCRA-LQG ..... RCRA - Large Quantity Generators
RCRA-SQG ..... RCRA - Small Quantity Generators

Federal institutional controls / engineering controls registries

US ENG CONTROLS ..... Engineering Controls Sites List
US INST CONTROL ..... Sites with Institutional Controls

Federal ERNS list

ERNS ..... Emergency Response Notification System

State- and tribal - equivalent NPL

MN PLP ..... Permanent List of Priorities

State- and tribal - equivalent CERCLIS

SHWS ..... Superfund Site Information Listing

State and tribal landfill and/or solid waste disposal site lists

SWF/LF ..... Permitted Solid Waste Disposal Facilities
LCP ..... Closed Landfills Priority List
UNPERM LF ..... Unpermitted Facilities

State and tribal leaking storage tank lists

LAST ..... Leaking Aboveground Storage Tanks
INDIAN LUST ..... Leaking Underground Storage Tanks on Indian Land

EXECUTIVE SUMMARY

State and tribal registered storage tank lists

UST ..... Underground Storage Tank Database
AST ..... Aboveground Storage Tanks
INDIAN UST ..... Underground Storage Tanks on Indian Land
FEMA UST ..... Underground Storage Tank Listing

State and tribal institutional control / engineering control registries

INST CONTROL ..... Site Remediation Section Database

State and tribal voluntary cleanup sites

VIC ..... Voluntary Investigation and Cleanup Program
INDIAN VCP ..... Voluntary Cleanup Priority Listing

State and tribal Brownfields sites

BROWNFIELDS ..... Petroleum Brownfields Program Sites

ADDITIONAL ENVIRONMENTAL RECORDS

Local Brownfield lists

US BROWNFIELDS ..... A Listing of Brownfields Sites

Local Lists of Landfill / Solid Waste Disposal Sites

ODI ..... Open Dump Inventory
DEBRIS REGION 9 ..... Torres Martinez Reservation Illegal Dump Site Locations
SWRCY ..... Recycling Facilities
INDIAN ODI ..... Report on the Status of Open Dumps on Indian Lands

Local Lists of Hazardous waste / Contaminated Sites

US CDL ..... Clandestine Drug Labs
SRS ..... Site Remediation Section Database
MN DEL PLP ..... Delisted Permanent List of Priorities
CDL ..... Clandestine Drug Labs
US HIST CDL ..... National Clandestine Laboratory Register

Local Land Records

LIENS 2 ..... CERCLA Lien Information
LUCIS ..... Land Use Control Information System
LIENS ..... Environmental Liens

Records of Emergency Release Reports

HMIRS ..... Hazardous Materials Information Reporting System
SPILLS ..... Spills Database
AGSPILLS ..... Department of Agriculture Spills

Other Ascertainable Records

DOT OPS ..... Incident and Accident Data

EXECUTIVE SUMMARY

DOD	Department of Defense Sites
FUDS	Formerly Used Defense Sites
CONSENT	Superfund (CERCLA) Consent Decrees
ROD	Records Of Decision
UMTRA	Uranium Mill Tailings Sites
MINES	Mines Master Index File
TRIS	Toxic Chemical Release Inventory System
TSCA	Toxic Substances Control Act
FTTS	FIFRA/ TSCA Tracking System - FIFRA (Federal Insecticide, Fungicide, & Rodenticide Act)/TSCA (Toxic Substances Control Act)
HIST FTTS	FIFRA/TSCA Tracking System Administrative Case Listing
SSTS	Section 7 Tracking Systems
ICIS	Integrated Compliance Information System
PADS	PCB Activity Database System
MLTS	Material Licensing Tracking System
RADINFO	Radiation Information Database
FINDS	Facility Index System/Facility Registry System
RAATS	RCRA Administrative Action Tracking System
BULK	Bulk Facilities Database
DRYCLEANERS	Registered Drycleaning Facilities
ENF	Generators Associated with Enforcement Logs
MN HWS Permit	Active TSD Facilities
AIRS	Permit Contact List
TIER 2	Tier 2 Facility Listing
INDIAN RESERV	Indian Reservations
SCRD DRYCLEANERS	State Coalition for Remediation of Drycleaners Listing
PCB TRANSFORMER	PCB Transformer Registration Database
COAL ASH EPA	Coal Combustion Residues Surface Impoundments List
COAL ASH DOE	Sleam-Electric Plan Operation Data
MDA LIS	Licensing Information System Database Listing
FINANCIAL ASSURANCE	Financial Assurance Information Listing
AGVIC	Agricultural Voluntary Investigation & Cleanup Listing
COAL ASH	Coal Ash Disposal Site Listing

EDR PROPRIETARY RECORDS

EDR Proprietary Records

Manufactured Gas Plants	EDR Proprietary Manufactured Gas Plants

SURROUNDING SITES: SEARCH RESULTS

Surrounding sites were identified in the following databases.

Elevations have been determined from the USGS Digital Elevation Model and should be evaluated on a relative (not an absolute) basis. Relative elevation information between sites of close proximity should be field verified. Sites with an elevation equal to or higher than the target property have been differentiated below from sites with an elevation lower than the target property.
Page numbers and map identification numbers refer to the EDR Radius Map report where detailed data on individual sites can be reviewed.

Sites listed in ***bold italics*** are in multiple databases.

Unmappable (orphan) sites are not considered in the foregoing analysis.

EXECUTIVE SUMMARY

STANDARD ENVIRONMENTAL RECORDS

Federal CERCLIS list

CERCLIS: The Comprehensive Environmental Response, Compensation and Liability Information System contains data on potentially hazardous waste sites that have been reported to the USEPA by states, municipalities, private companies and private persons, pursuant to Section 103 of the Comprehensive Environmental Response, Compensation and Liability Act (CERCLA). CERCLIS contains sites which are either proposed to or on the National Priorities List (NPL) and sites which are in the screening and assessment phase for possible inclusion on the NPL.

A review of the CERCLIS list, as provided by EDR, and dated 02/25/2011 has revealed that there is 1 CERCLIS site within approximately 0.625 miles of the target property.

Lower Elevation	Address	Direction / Distance	Map ID	Page
ISANTI FARMERS CREAMERY	***NORTHWEST COR OF MAIN &***	***SSW 1/2 - 1 (0.613 mi.)***	***F24***	***69***

Federal RCRA generators list

RCRA-CESQG: RCRAInfo is EPA's comprehensive information system, providing access to data supporting the Resource Conservation and Recovery Act (RCRA) of 1976 and the Hazardous and Solid Waste Amendments (HSWA) of 1984. The database includes selective information on sites which generate, transport, store, treat and/or dispose of hazardous waste as defined by the Resource Conservation and Recovery Act (RCRA). Conditionally exempt small quantity generators (CESQGs) generate less than 100 kg of hazardous waste, or less than 1 kg of acutely hazardous waste per month.

A review of the RCRA-CESQG list, as provided by EDR, and dated 03/11/2011 has revealed that there are 4 RCRA-CESQG sites within approximately 0.375 miles of the target property.

Lower Elevation	Address	Direction / Distance	Map ID	Page
FREEPORT FINISHING INC	***243 N DUAL BLVD***	***SSW 1/8 - 1/4 (0.232 mi.)***	***2***	***7***
PROTO TECH DESIGN INC	***448 E DUAL BLVD***	***S 1/4 - 1/2 (0.264 mi.)***	***3***	***9***
DAN'S SMALL ENGINE REPAIR - IS	***1303 291ST AVE NE***	***E 1/4 - 1/2 (0.264 mi.)***	***4***	***11***
ADVANCED TELEMETRY SYSTEMS INC	***470 1ST AVE N***	***SW 1/4 - 1/2 (0.330 mi.)***	***A7***	***15***

State and tribal leaking storage tank lists

LUST: The Leaking Underground Storage Tank Incident Reports contain an inventory of reported leaking underground storage tank incidents. The data come from the Minnesota Pollution Control Agency's Leak Sites list.

A review of the LUST list, as provided by EDR, and dated 05/01/2011 has revealed that there is 1 LUST site within approximately 0.625 miles of the target property.

Lower Elevation	Address	Direction / Distance	Map ID	Page
ISANTI AMOCO	***COUNTY ROAD 5 & HIGHWAY***	***SSE 1/4 - 1/2 (0.453 mi.)***	***C16***	***33***

Complete Site Closed Date: 11/14/1995 00:00:00

EXECUTIVE SUMMARY

ADDITIONAL ENVIRONMENTAL RECORDS

Other Ascertainable Records

RCRA-NonGen: RCRAInfo is EPA's comprehensive information system, providing access to data supporting the Resource Conservation and Recovery Act (RCRA) of 1976 and the Hazardous and Solid Waste Amendments (HSWA) of 1984. The database includes selective information on sites which generate, transport, store, treat and/or dispose of hazardous waste as defined by the Resource Conservation and Recovery Act (RCRA). Non-Generators do not presently generate hazardous waste.

A review of the RCRA-NonGen list, as provided by EDR, and dated 03/11/2011 has revealed that there are 3 RCRA-NonGen sites within approximately 0.375 miles of the target property.

Lower Elevation	Address	Direction / Distance	Map ID	Page
LARES CORP - 1ST ST	***512 1ST ST N STE 2***	***WSW 1/4 - 1/2 (0.283 mi.)***	***5***	***13***
NORTH ANOKA CONTROL SYSTEMS IN	459 DUAL BLVD W	SSW 1/4 - 1/2 (0.353 mi.)	B9	25
METAL COATINGS & MANUFACTURING	441 W DUAL BLVD	SSW 1/4 - 1/2 (0.364 mi.)	B12	27

MN LS: The List of Sites includes: Comprehensive Environmental Response, Compensation, and Liability Information System (CERCLIS), No Further Remedial Action Planned (NFRAP), National Priorities List (NPL), Permanent List of Priorities (PLP), Sites delisted from the Permanent List of Priorities (DPLP), Hazardous Waste Permit Unit Project Facilities (HW PERM), List of Permitted Solid Waste Facilities (SW PERM), 1980 Metropolitan Area Waste Disposal Site Inventory,1980 Statewide Outstate Dump Inventory (ODI), Voluntary and Investigation Program (VIC), and Closed Landfill Sites Undergoing Cleanup (LCP). The List of Sites comes from Minnesota Pollution Control

A review of the MN LS list, as provided by EDR, and dated 04/22/2009 has revealed that there is 1 MN LS site within approximately 0.625 miles of the target property.

Lower Elevation	Address	Direction / Distance	Map ID	Page
ISANTI FARMERS CREAMERY	***NORTHWEST COR OF MAIN &***	***SSW 1/2 - 1 (0.613 mi.)***	***F24***	***69***

WIMN: Since 2003, the PCAa??s "Whata??s in My Neighborhood?" database provides information about air quality, hazardous waste, remediation, solid waste, tanks and leaks, and water quality around Minnesota.

A review of the WIMN list, as provided by EDR, and dated 04/19/2011 has revealed that there are 22 WIMN sites within approximately 0.625 miles of the target property.

Lower Elevation	Address	Direction / Distance	Map ID	Page
BENNY MACHINE CO	441 E DUAL BLVD	NNW 0 - 1/8 (0.062 mi.)	1	7
FREEPORT FINISHING INC	***243 N DUAL BLVD***	***SSW 1/8 - 1/4 (0.232 mi.)***	***2***	***7***
DAN'S SMALL ENGINE REPAIR - IS	***1303 291ST AVE NE***	***E 1/4 - 1/2 (0.264 mi.)***	***4***	***11***
LARES CORP - 1ST ST	***512 1ST ST N STE 2***	***WSW 1/4 - 1/2 (0.283 mi.)***	***5***	***13***
PATS SMALL ENGINE PLUS	680 E DUAL BLVD	N 1/4 - 1/2 (0.307 mi.)	6	15
ADVANCED TELEMETRY SYSTEMS INC	***470 1ST AVE N***	***SW 1/4 - 1/2 (0.330 mi.)***	***A8***	***24***
NORTH ANOKA CONTROL SYSTEMS IN	***459 DUAL BLVD W***	***SSW 1/4 - 1/2 (0.353 mi.)***	***B10***	***26***
METAL COATINGS & MANUFACTURING	441 W DUAL BLVD	SSW 1/4 - 1/2 (0.364 mi.)	B11	27
MN EQUIPMENT SOLUTIONS INC	***233 CAJIMA ST***	***NNE 1/4 - 1/2 (0.376 mi.)***	***13***	***28***
P & M ELECTRIC	***COUNTY ROAD 5 & DUAL BL***	***S 1/4 - 1/2 (0.384 mi.)***	***14***	***30***
MILLE LACS OIL CO ISANTI 76	***COUNTY ROAD 5 & HIGHWAY***	***SSE 1/4 - 1/2 (0.453 mi.)***	***C15***	***32***
ISANTI WWTP	***100 ISANTI PKWY***	***WNW 1/4 - 1/2 (0.473 mi.)***	***D17***	***54***
EVER CAT FUELS LLC	***100 ISANTI PKWY E***	***WNW 1/4 - 1/2 (0.473 mi.)***	***D18***	***57***

EXECUTIVE SUMMARY

Lower Elevation	Address	Direction / Distance	Map ID	Page
ISANTI CHIROPRACTIC	***118 MAIN ST E***	***SSW 1/2 - 1 (0.605 mi.)***	***E19***	***59***
ISANTI OIL COMPANY	MAIN ST & RAILROAD ST	SSW 1/2 - 1 (0.607 mi.)	E20	61
MARVS AUTO & TRUCK	***1455 COUNTY ROAD 5 NE***	***SE 1/2 - 1 (0.609 mi.)***	***21***	***61***
YCC CABINETS & MILLWORK	***101 RAILROAD AVE NE***	***SSW 1/2 - 1 (0.609 mi.)***	***E22***	***66***
ISANTI TIRE & AUTO CARE INC	***101 MAIN ST E***	***SSW 1/2 - 1 (0.613 mi.)***	***E23***	***67***
ISANTI FARMERS CREAMERY	***NORTHWEST COR OF MAIN &***	***SSW 1/2 - 1 (0.613 mi.)***	***F24***	***69***
JELLISONS AUTOMOTIVE	***11 W MAIN ST***	***SSW 1/2 - 1 (0.615 mi.)***	***E25***	***72***
R & R SHOES	12 W MAIN	SSW 1/2 - 1 (0.615 mi.)	E26	73
WEST MAIN STREET LOT	***30 W MAIN ST***	***SSW 1/2 - 1 (0.618 mi.)***	***F27***	***74***

EXECUTIVE SUMMARY

Due to poor or inadequate address information, the following sites were not mapped. Count: 28 records.

Site Name	Database(s)
UNITED PARCEL SVC	MANIFEST
RYAN FRANCIS S DDS	FINDS, WIMN
RUM RIVER ORNAMENTAL PRODUCTS	WIMN
DOLPHIN MANUFACTURING INC	RCRA-NonGen, FINDS, WIMN
ROYAL OAK ENTERPRISES INC	WIMN
WOODLAND COMMERCIAL PARK	WIMN
NORTHLAND 66	WIMN
GORDON U FREDEEN DDS	RCRA-CESQG, FINDS, WIMN
UPS - ISANTI	FINDS, WIMN
UNITED PARCEL SERVICE	WIMN
ANOKA COLLISION OF ISANTI	FINDS, WIMN
G & R AUTOBODY & ACCESSORIES INC	FINDS, WIMN
BOHNEN CHIROPRACTIC CENTER PA	WIMN
ISANTI COUNTY NEWS	WIMN
SOUTH PARK - CSW	WIMN
FAIRWAY GREENS - INDUSTRIAL - ISAN	WIMN
2003 CENTENNIAL IND PARK ST IMPROV	FINDS, WIMN
BLUE BIRD PARK CONSTRUCTION	FINDS, WIMN
CENTENNIAL IND. COMPLEX IMPROV - P	FINDS, WIMN
EAST BRADFORD GARAGE	UST, WIMN, FINANCIAL ASSURANCE
EAST BRADFORD GARAGE	LUST, FINANCIAL ASSURANCE, WIMN
UNITED PARCEL SERVICE	LUST, UST, FINANCIAL ASSURANCE
NORTHLAND 66	UST, FINANCIAL ASSURANCE
G & R AUTOBODY & ACCESSORIES INC	RCRA-NonGen
BENNY MACHINE CO	RCRA-CESQG, FINDS
UPS - ISANTI	RCRA-CESQG
ANOKA COLLISION OF ISANTI	RCRA-CESQG
WOODLAND COMMERCIAL PARK	FINDS

OVERVIEW MAP - 03117532.1r

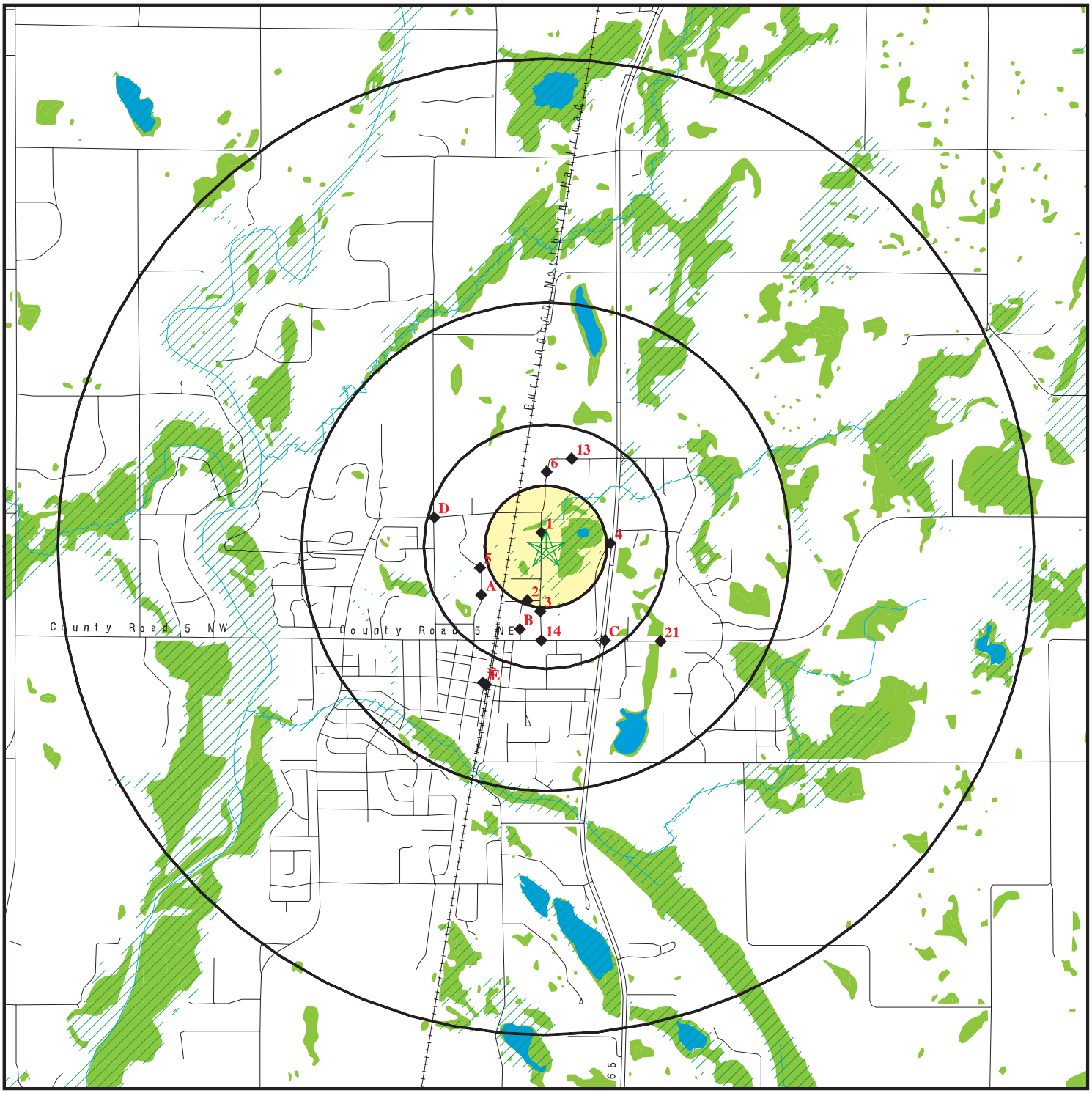

- Target Property
- Sites at elevations higher than or equal to the target property
- Sites at elevations lower than the target property
- Manufactured Gas Plants
- National Priority List Sites
- Dept. Defense Sites
- Indian Reservations BIA
- Oil & Gas pipelines
- 100-year flood zone
- 500-year flood zone
- National Wetland Inventory

SITE NAME:	Centennial Industrial Park	CLIENT:	Pinnacle Engineering Inc.
ADDRESS:	Isanti Parkway NW/E Dual Blvd NE Isanti MN 55040	CONTACT:	Matt Bartus
		INQUIRY #:	03117532.1r
LAT/LONG:	45.4985 / 93.2415	DATE:	July 07, 2011 1:27 pm

Copyright © 2011 EDR, Inc. © 2010 Tele Atlas Rel. 07/2009.

DETAIL MAP - 03117532.1r

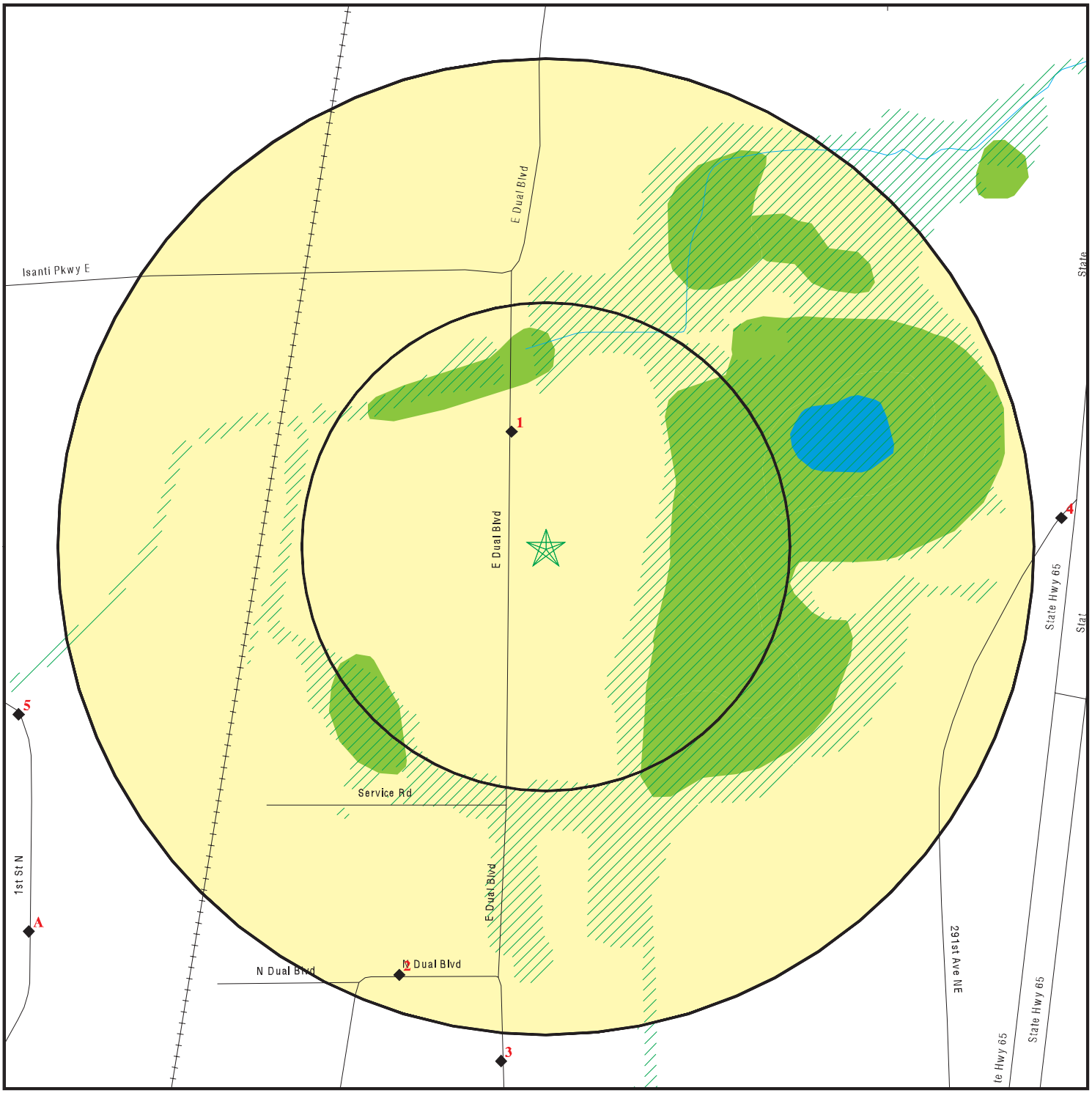

- Target Property
- Sites at elevations higher than or equal to the target property
- Sites at elevations lower than the target property
- Manufactured Gas Plants
- Sensitive Receptors
- National Priority List Sites
- Dept. Defense Sites
- Indian Reservations BIA
- Oil & Gas pipelines
- 100-year flood zone
- 500-year flood zone
- National Wetland Inventory

0 1/16 1/8 1/4 Miles

SITE NAME: Centennial Industrial Park ADDRESS: Isanti Parkway NW/E Dual Blvd NE Isanti MN 55040 LAT/LONG: 45.4985 / 93.2415	CLIENT: Pinnacle Engineering Inc. CONTACT: Matt Bartus INQUIRY #: 03117532.1r DATE: July 07, 2011 1:27 pm

Copyright © 2011 EDR, Inc. © 2010 Tele Atlas Rel. 07/2009.

MAP FINDINGS SUMMARY

Database	Target Property	Search Distance (Miles)	< 1/8	1/8 - 1/4	1/4 - 1/2	1/2 - 1	> 1	Total Plotted
STANDARD ENVIRONMENTAL RECORDS								
Federal NPL site list								
NPL		1.125	0	0	0	0	0	0
Proposed NPL		1.125	0	0	0	0	0	0
NPL LIENS		TP	NR	NR	NR	NR	NR	0
Federal Delisted NPL site list								
Delisted NPL		1.125	0	0	0	0	0	0
Federal CERCLIS list								
CERCLIS		0.625	0	0	0	1	NR	1
FEDERAL FACILITY		1.125	0	0	0	0	0	0
Federal CERCLIS NFRAP site List								
CERC-NFRAP		0.625	0	0	0	0	NR	0
Federal RCRA CORRACTS facilities list								
CORRACTS		1.125	0	0	0	0	0	0
Federal RCRA non-CORRACTS TSD facilities list								
RCRA-TSDF		0.625	0	0	0	0	NR	0
Federal RCRA generators list								
RCRA-LQG		0.375	0	0	0	NR	NR	0
RCRA-SQG		0.375	0	0	0	NR	NR	0
RCRA-CESQG		0.375	0	1	3	NR	NR	4
Federal institutional controls / engineering controls registries								
US ENG CONTROLS		0.625	0	0	0	0	NR	0
US INST CONTROL		0.625	0	0	0	0	NR	0
Federal ERNS list								
ERNS		TP	NR	NR	NR	NR	NR	0
State- and tribal - equivalent NPL								
MN PLP		1.125	0	0	0	0	0	0
State- and tribal - equivalent CERCLIS								
SHWS		1.125	0	0	0	0	0	0
State and tribal landfill and/or solid waste disposal site lists								
SWF/LF		0.625	0	0	0	0	NR	0
LCP		0.625	0	0	0	0	NR	0
UNPERM LF		0.625	0	0	0	0	NR	0
State and tribal leaking storage tank lists								
LUST		0.625	0	0	1	0	NR	1

MAP FINDINGS SUMMARY

Database	Target Property	Search Distance (Miles)	< 1/8	1/8 - 1/4	1/4 - 1/2	1/2 - 1	> 1	Total Plotted
LAST		0.625	0	0	0	0	NR	0
INDIAN LUST		0.625	0	0	0	0	NR	0
State and tribal registered storage tank lists								
UST		0.375	0	0	0	NR	NR	0
AST		0.375	0	0	0	NR	NR	0
INDIAN UST		0.375	0	0	0	NR	NR	0
FEMA UST		0.375	0	0	0	NR	NR	0
State and tribal institutional control / engineering control registries								
INST CONTROL		0.625	0	0	0	0	NR	0
State and tribal voluntary cleanup sites								
VIC		0.625	0	0	0	0	NR	0
INDIAN VCP		0.625	0	0	0	0	NR	0
State and tribal Brownfields sites								
BROWNFIELDS		0.625	0	0	0	0	NR	0
ADDITIONAL ENVIRONMENTAL RECORDS								
Local Brownfield lists								
US BROWNFIELDS		0.625	0	0	0	0	NR	0
Local Lists of Landfill / Solid Waste Disposal Sites								
ODI		0.625	0	0	0	0	NR	0
DEBRIS REGION 9		0.625	0	0	0	0	NR	0
SWRCY		0.625	0	0	0	0	NR	0
INDIAN ODI		0.625	0	0	0	0	NR	0
Local Lists of Hazardous waste / Contaminated Sites								
US CDL		TP	NR	NR	NR	NR	NR	0
SRS		0.625	0	0	0	0	NR	0
MN DEL PLP		1.125	0	0	0	0	0	0
CDL		TP	NR	NR	NR	NR	NR	0
US HIST CDL		TP	NR	NR	NR	NR	NR	0
Local Land Records								
LIENS 2		TP	NR	NR	NR	NR	NR	0
LUCIS		0.625	0	0	0	0	NR	0
LIENS		TP	NR	NR	NR	NR	NR	0
Records of Emergency Release Reports								
HMIRS		TP	NR	NR	NR	NR	NR	0
SPILLS		TP	NR	NR	NR	NR	NR	0
AGSPILLS		TP	NR	NR	NR	NR	NR	0
Other Ascertainable Records								
RCRA-NonGen		0.375	0	0	3	NR	NR	3

MAP FINDINGS SUMMARY

Database	Target Property	Search Distance (Miles)	< 1/8	1/8 - 1/4	1/4 - 1/2	1/2 - 1	> 1	Total Plotted
DOT OPS		TP	NR	NR	NR	NR	NR	0
DOD		1.125	0	0	0	0	0	0
FUDS		1.125	0	0	0	0	0	0
CONSENT		1.125	0	0	0	0	0	0
ROD		1.125	0	0	0	0	0	0
UMTRA		0.625	0	0	0	0	NR	0
MINES		0.375	0	0	0	NR	NR	0
TRIS		TP	NR	NR	NR	NR	NR	0
TSCA		TP	NR	NR	NR	NR	NR	0
FTTS		TP	NR	NR	NR	NR	NR	0
HIST FTTS		TP	NR	NR	NR	NR	NR	0
SSTS		TP	NR	NR	NR	NR	NR	0
ICIS		TP	NR	NR	NR	NR	NR	0
PADS		TP	NR	NR	NR	NR	NR	0
MLTS		TP	NR	NR	NR	NR	NR	0
RADINFO		TP	NR	NR	NR	NR	NR	0
FINDS		TP	NR	NR	NR	NR	NR	0
RAATS		TP	NR	NR	NR	NR	NR	0
MN LS		0.625	0	0	0	1	NR	1
BULK		0.375	0	0	0	NR	NR	0
MANIFEST		0.375	0	0	1	NR	NR	1
DRYCLEANERS		0.375	0	0	0	NR	NR	0
ENF		TP	NR	NR	NR	NR	NR	0
MN HWS Permit		1.125	0	0	0	0	0	0
AIRS		TP	NR	NR	NR	NR	NR	0
TIER 2		TP	NR	NR	NR	NR	NR	0
INDIAN RESERV		1.125	0	0	0	0	0	0
SCRD DRYCLEANERS		0.625	0	0	0	0	NR	0
PCB TRANSFORMER		TP	NR	NR	NR	NR	NR	0
COAL ASH EPA		0.625	0	0	0	0	NR	0
COAL ASH DOE		TP	NR	NR	NR	NR	NR	0
MDA LIS		0.375	0	0	0	NR	NR	0
FINANCIAL ASSURANCE		TP	NR	NR	NR	NR	NR	0
AGVIC		0.625	0	0	0	0	NR	0
WIMN		0.625	1	1	11	9	NR	22
COAL ASH		0.625	0	0	0	0	NR	0
EDR PROPRIETARY RECORDS								
EDR Proprietary Records								
Manufactured Gas Plants		1.125	0	0	0	0	0	0

NOTES:

TP = Target Property

NR = Not Requested at this Search Distance

Sites may be listed in more than one database

1
NNW
< 1/8
0.062 mi.
325 ft.

BENNY MACHINE CO
441 E DUAL BLVD
ISANTI, MN 55040

WIMN

S110181734
N/A

Relative:
Lower

Actual:
936 ft.

WIMN:

Legislative District:	17A
Latitude:	45.49935693
Longitude:	-93.2418002
Activity:	Multiple Activities
MPCA Id:	Multiple Activities
Major Watershed:	Rum River
Corrd Method:	Address Matching House Number
Status:	Active

Click here to access Minnesota Pollution Control Agency:

2
SSW
1/8-1/4
0.232 mi.
1224 ft.

FREEPORT FINISHING INC
243 N DUAL BLVD
ISANTI, MN 55040

RCRA-CESQG
FINDS
WIMN

1004733967
MND985754266

Relative:
Lower

Actual:
939 ft.

RCRA-CESQG:

Date form received by agency:	01/01/2009
Facility name:	FREEPORT FINISHING INC
Facility address:	243 N DUAL BLVD ISANTI, MN 55040
EPA ID:	MND985754266
Contact:	AMANDA MCCOLLEY BERGLU
Contact address:	243 N DUAL BLVD ISANTI, MN 55040
Contact country:	US
Contact telephone:	(763) 444-5388
Contact email:	Not reported
EPA Region:	05
Classification:	Conditionally Exempt Small Quantity Generator
Description:	Handler: generates 100 kg or less of hazardous waste per calendar month, and accumulates 1000 kg or less of hazardous waste at any time; or generates 1 kg or less of acutely hazardous waste per calendar month, and accumulates at any time: 1 kg or less of acutely hazardous waste; or 100 kg or less of any residue or contaminated soil, waste or other debris resulting from the cleanup of a spill, into or on any land or water, of acutely hazardous waste; or generates 100 kg or less of any residue or contaminated soil, waste or other debris resulting from the cleanup of a spill, into or on any land or water, of acutely hazardous waste during any calendar month, and accumulates at any time: 1 kg or less of acutely hazardous waste; or 100 kg or less of any residue or contaminated soil, waste or other debris resulting from the cleanup of a spill, into or on any land or water, of acutely hazardous waste

Owner/Operator Summary:

Owner/operator name:	FREEPORT FINISHING INC
Owner/operator address:	243 N DUAL BLVD ISANTI, MN 55040
Owner/operator country:	US
Owner/operator telephone:	(763) 444-5388

FREEPORT FINISHING INC (Continued) **1004733967**

Legal status: Private
Owner/Operator Type: Owner
Owner/Op start date: 07/26/1999
Owner/Op end date: Not reported

Owner/operator name: FREEPORT FINISHING INC
Owner/operator address: 243 N DUAL BLVD
ISANTI, MN 55040
Owner/operator country: US
Owner/operator telephone: (763) 444-5388
Legal status: Private
Owner/Operator Type: Operator
Owner/Op start date: 07/26/1999
Owner/Op end date: Not reported

Handler Activities Summary:
U.S. importer of hazardous waste: No
Mixed waste (haz. and radioactive): No
Recycler of hazardous waste: No
Transporter of hazardous waste: No
Treater, storer or disposer of HW: No
Underground injection activity: No
On-site burner exemption: No
Furnace exemption: No
Used oil fuel burner: No
Used oil processor: No
User oil refiner: No
Used oil fuel marketer to burner: No
Used oil Specification marketer: No
Used oil transfer facility: No
Used oil transporter: No

Historical Generators:
Date form received by agency: 05/29/2007
Facility name: FREEPORT FINISHING INC
Classification: Conditionally Exempt Small Quantity Generator

Hazardous Waste Summary:
Waste code: D001
Waste name: IGNITABLE HAZARDOUS WASTES ARE THOSE WASTES WHICH HAVE A FLASHPOINT OF LESS THAN 140 DEGREES FAHRENHEIT AS DETERMINED BY A PENSKY-MARTENS CLOSED CUP FLASH POINT TESTER. ANOTHER METHOD OF DETERMINING THE FLASH POINT OF A WASTE IS TO REVIEW THE MATERIAL SAFETY DATA SHEET, WHICH CAN BE OBTAINED FROM THE MANUFACTURER OR DISTRIBUTOR OF THE MATERIAL. LACQUER THINNER IS AN EXAMPLE OF A COMMONLY USED SOLVENT WHICH WOULD BE CONSIDERED AS IGNITABLE HAZARDOUS WASTE.

Waste code: D001
Waste name: IGNITABLE HAZARDOUS WASTES ARE THOSE WASTES WHICH HAVE A FLASHPOINT OF LESS THAN 140 DEGREES FAHRENHEIT AS DETERMINED BY A PENSKY-MARTENS CLOSED CUP FLASH POINT TESTER. ANOTHER METHOD OF DETERMINING THE FLASH POINT OF A WASTE IS TO REVIEW THE MATERIAL SAFETY DATA SHEET, WHICH CAN BE OBTAINED FROM THE MANUFACTURER OR DISTRIBUTOR OF THE MATERIAL. LACQUER THINNER IS AN EXAMPLE OF A COMMONLY USED SOLVENT WHICH WOULD BE CONSIDERED AS IGNITABLE HAZARDOUS WASTE.

FREEPORT FINISHING INC (Continued) **1004733967**

Violation Status: No violations found

FINDS:

Registry ID: 110003875593

Environmental Interest/Information System
RCRAInfo is a national information system that supports the Resource Conservation and Recovery Act (RCRA) program through the tracking of events and activities related to facilities that generate, transport, and treat, store, or dispose of hazardous waste. RCRAInfo allows RCRA program staff to track the notification, permit, compliance, and corrective action activities required under RCRA.

MN-DELTA (Minnesota - Permitting, Compliance, And Enforcement Information Management System) facilitates the issuance of permits and manages compliance.

WIMN:

Legislative District:	17A
Latitude:	45.49536730
Longitude:	-93.24304963
Activity:	Hazardous Waste, Small to Minimal QG
MPCA Id:	MND985754266
Major Watershed:	Rum River
Corrd Method:	Address Matching House Number
Status:	Active

Click here to access Minnesota Pollution Control Agency:

---

3 South 1/4-1/2 0.264 mi. 1396 ft.

PROTO TECH DESIGN INC
448 E DUAL BLVD
ISANTI, MN 55040

RCRA-CESQG FINDS **1004738833 MNR000069831**

Relative: Lower

Actual: 940 ft.

RCRA-CESQG:

Date form received by agency:	09/09/1999
Facility name:	PROTO TECH DESIGN INC
Facility address:	448 E DUAL BLVD ISANTI, MN 55040
EPA ID:	MNR000069831
Contact:	JOHN SWANSON
Contact address:	448 E DUAL BLVD ISANTI, MN 55040
Contact country:	US
Contact telephone:	(612) 444-4620
Contact email:	Not reported
EPA Region:	05
Classification:	Conditionally Exempt Small Quantity Generator
Description:	Handler: generates 100 kg or less of hazardous waste per calendar month, and accumulates 1000 kg or less of hazardous waste at any time; or generates 1 kg or less of acutely hazardous waste per calendar month, and accumulates at any time: 1 kg or less of acutely hazardous waste; or 100 kg or less of any residue or contaminated soil, waste or other debris resulting from the cleanup of a spill, into or on any land or water, of acutely hazardous waste; or generates 100 kg or less

PROTO TECH DESIGN INC (Continued) **1004738833**

of any residue or contaminated soil, waste or other debris resulting from the cleanup of a spill, into or on any land or water, of acutely hazardous waste during any calendar month, and accumulates at any time: 1 kg or less of acutely hazardous waste; or 100 kg or less of any residue or contaminated soil, waste or other debris resulting from the cleanup of a spill, into or on any land or water, of acutely hazardous waste

Owner/Operator Summary:

Owner/operator name:	SWANSON JOHN A
Owner/operator address:	448 E DUAL BLVD ISANTI, MN 55040
Owner/operator country:	Not reported
Owner/operator telephone:	(612) 444-4620
Legal status:	Private
Owner/Operator Type:	Owner
Owner/Op start date:	Not reported
Owner/Op end date:	Not reported

Handler Activities Summary:

U.S. importer of hazardous waste:	No
Mixed waste (haz. and radioactive):	No
Recycler of hazardous waste:	No
Transporter of hazardous waste:	No
Treater, storer or disposer of HW:	No
Underground injection activity:	No
On-site burner exemption:	No
Furnace exemption:	No
Used oil fuel burner:	No
Used oil processor:	No
User oil refiner:	No
Used oil fuel marketer to burner:	No
Used oil Specification marketer:	No
Used oil transfer facility:	No
Used oil transporter:	No

Hazardous Waste Summary:

Waste code: D001

Waste name: IGNITABLE HAZARDOUS WASTES ARE THOSE WASTES WHICH HAVE A FLASHPOINT OF LESS THAN 140 DEGREES FAHRENHEIT AS DETERMINED BY A PENSKY-MARTENS CLOSED CUP FLASH POINT TESTER. ANOTHER METHOD OF DETERMINING THE FLASH POINT OF A WASTE IS TO REVIEW THE MATERIAL SAFETY DATA SHEET, WHICH CAN BE OBTAINED FROM THE MANUFACTURER OR DISTRIBUTOR OF THE MATERIAL. LACQUER THINNER IS AN EXAMPLE OF A COMMONLY USED SOLVENT WHICH WOULD BE CONSIDERED AS IGNITABLE HAZARDOUS WASTE.

Waste code: F003

Waste name: THE FOLLOWING SPENT NON-HALOGENATED SOLVENTS: XYLENE, ACETONE, ETHYL ACETATE, ETHYL BENZENE, ETHYL ETHER, METHYL ISOBUTYL KETONE, N-BUTYL ALCOHOL, CYCLOHEXANONE, AND METHANOL; ALL SPENT SOLVENT MIXTURES/BLENDS CONTAINING, BEFORE USE, ONLY THE ABOVE SPENT NON-HALOGENATED SOLVENTS; AND ALL SPENT SOLVENT MIXTURES/BLENDS CONTAINING, BEFORE USE, ONE OR MORE OF THE ABOVE NON-HALOGENATED SOLVENTS, AND, A TOTAL OF TEN PERCENT OR MORE (BY VOLUME) OF ONE OR MORE OF THOSE SOLVENTS LISTED IN F001, F002, F004, AND F005, AND STILL BOTTOMS FROM THE RECOVERY OF THESE SPENT SOLVENTS AND SPENT SOLVENT

PROTO TECH DESIGN INC (Continued) **1004738833**

MIXTURES.

Waste code: F005
Waste name: THE FOLLOWING SPENT NON-HALOGENATED SOLVENTS: TOLUENE, METHYL ETHYL KETONE, CARBON DISULFIDE, ISOBUTANOL, PYRIDINE, BENZENE, 2-ETHOXYETHANOL, AND 2-NITROPROPANE; ALL SPENT SOLVENT MIXTURES/BLENDS CONTAINING, BEFORE USE, A TOTAL OF TEN PERCENT OR MORE (BY VOLUME) OF ONE OR MORE OF THE ABOVE NON-HALOGENATED SOLVENTS OR THOSE SOLVENTS LISTED IN F001, F002, OR F004; AND STILL BOTTOMS FROM THE RECOVERY OF THESE SPENT SOLVENTS AND SPENT SOLVENT MIXTURES.

Violation Status: No violations found

FINDS:

Registry ID: 110003926351

Environmental Interest/Information System
RCRAInfo is a national information system that supports the Resource Conservation and Recovery Act (RCRA) program through the tracking of events and activities related to facilities that generate, transport, and treat, store, or dispose of hazardous waste. RCRAInfo allows RCRA program staff to track the notification, permit, compliance, and corrective action activities required under RCRA.

4
East
1/4-1/2
0.264 mi.
1396 ft.

Relative:
Lower

Actual:
942 ft.

DAN'S SMALL ENGINE REPAIR - ISANTI **RCRA-CESQG** **1006817266**
1303 291ST AVE NE **WIMN** **MNR000118471**
ISANTI, MN 55040

RCRA-CESQG:
Date form received by agency: 06/26/2003
Facility name: DAN'S SMALL ENGINE REPAIR - ISANTI
Facility address: 1303 291ST AVE NE
ISANTI, MN 55040
EPA ID: MNR000118471
Mailing address: PO BOX 343
ISANTI, MN 550400343
Contact: DAN BALK
Contact address: PO BOX 343
ISANTI, MN 550400343
Contact country: US
Contact telephone: (763) 444-8850
Contact email: Not reported
EPA Region: 05
Classification: Conditionally Exempt Small Quantity Generator
Description: Handler: generates 100 kg or less of hazardous waste per calendar month, and accumulates 1000 kg or less of hazardous waste at any time; or generates 1 kg or less of acutely hazardous waste per calendar month, and accumulates at any time: 1 kg or less of acutely hazardous waste; or 100 kg or less of any residue or contaminated soil, waste or other debris resulting from the cleanup of a spill, into or on any land or water, of acutely hazardous waste; or generates 100 kg or less of any residue or contaminated soil, waste or other debris resulting from the cleanup of a spill, into or on any land or water, of acutely hazardous waste during any calendar month, and accumulates at any

DAN'S SMALL ENGINE REPAIR - ISANTI (Continued) **1006817266**

time: 1 kg or less of acutely hazardous waste; or 100 kg or less of any residue or contaminated soil, waste or other debris resulting from the cleanup of a spill, into or on any land or water, of acutely hazardous waste

Owner/Operator Summary:

Owner/operator name:	DAN BALK
Owner/operator address:	BOX 343 ISANTI, MN 55040
Owner/operator country:	Not reported
Owner/operator telephone:	(763) 444-8850
Legal status:	Private
Owner/Operator Type:	Operator
Owner/Op start date:	02/15/2001
Owner/Op end date:	Not reported

Owner/operator name:	DAN'S SMALL ENGINE REPAIR
Owner/operator address:	PO BOX 343 ISANTI, MN 55040
Owner/operator country:	US
Owner/operator telephone:	(763) 444-8850
Legal status:	Private
Owner/Operator Type:	Operator
Owner/Op start date:	06/30/2003
Owner/Op end date:	01/04/2007

Handler Activities Summary:

U.S. importer of hazardous waste:	No
Mixed waste (haz. and radioactive):	No
Recycler of hazardous waste:	No
Transporter of hazardous waste:	No
Treater, storer or disposer of HW:	No
Underground injection activity:	No
On-site burner exemption:	No
Furnace exemption:	No
Used oil fuel burner:	No
Used oil processor:	No
User oil refiner:	No
Used oil fuel marketer to burner:	No
Used oil Specification marketer:	No
Used oil transfer facility:	No
Used oil transporter:	No

Violation Status: No violations found

WIMN:

Legislative District:	17A
Latitude:	45.49868552
Longitude:	-93.23601254
Activity:	Hazardous Waste, Small to Minimal QG
MPCA Id:	MNR000118471
Major Watershed:	Rum River
Corrd Method:	Address Matching House Number
Status:	Inactive

Click here to access Minnesota Pollution Control Agency:

5 WSW 1/4-1/2 0.283 mi. 1496 ft. | **LARES CORP - 1ST ST**
512 1ST ST N STE 2
ISANTI, MN 55040 | **RCRA-NonGen FINDS WIMN** | **1004739473 MNR000100255**

Relative: Lower

Actual: 940 ft.

RCRA-NonGen:

Date form received by agency:	10/25/2000
Facility name:	LARES CORP - 1ST ST
Facility address:	512 1ST ST N STE 2 ISANTI, MN 550407120
EPA ID:	MNR000100255
Mailing address:	855 CLEVELAND ST S CAMBRIDGE, MN 55008
Contact:	PAUL C LARES
Contact address:	855 CLEVELAND ST S CAMBRIDGE, MN 55008
Contact country:	US
Contact telephone:	(763) 691-1400
Contact email:	Not reported
EPA Region:	05
Land type:	Private
Classification:	Non-Generator
Description:	Handler: Non-Generators do not presently generate hazardous waste

Owner/Operator Summary:

Owner/operator name:	LARES CORP
Owner/operator address:	855 CLEVELAND ST S CAMBRIDGE, MN 55008
Owner/operator country:	US
Owner/operator telephone:	(763) 691-1400
Legal status:	Private
Owner/Operator Type:	Owner
Owner/Op start date:	11/09/2000
Owner/Op end date:	05/07/2002

Handler Activities Summary:

U.S. importer of hazardous waste:	No
Mixed waste (haz. and radioactive):	No
Recycler of hazardous waste:	No
Transporter of hazardous waste:	No
Treater, storer or disposer of HW:	No
Underground injection activity:	No
On-site burner exemption:	No
Furnace exemption:	No
Used oil fuel burner:	No
Used oil processor:	No
User oil refiner:	No
Used oil fuel marketer to burner:	No
Used oil Specification marketer:	No
Used oil transfer facility:	No
Used oil transporter:	No

Hazardous Waste Summary:

Waste code:	D000
Waste name:	Not Defined
Waste code:	D001

LARES CORP - 1ST ST (Continued) **1004739473**

Waste name: IGNITABLE HAZARDOUS WASTES ARE THOSE WASTES WHICH HAVE A FLASHPOINT OF LESS THAN 140 DEGREES FAHRENHEIT AS DETERMINED BY A PENSKY-MARTENS CLOSED CUP FLASH POINT TESTER. ANOTHER METHOD OF DETERMINING THE FLASH POINT OF A WASTE IS TO REVIEW THE MATERIAL SAFETY DATA SHEET, WHICH CAN BE OBTAINED FROM THE MANUFACTURER OR DISTRIBUTOR OF THE MATERIAL. LACQUER THINNER IS AN EXAMPLE OF A COMMONLY USED SOLVENT WHICH WOULD BE CONSIDERED AS IGNITABLE HAZARDOUS WASTE.

Waste code: D008
Waste name: LEAD

Waste code: D018
Waste name: BENZENE

Waste code: D039
Waste name: TETRACHLOROETHYLENE

Violation Status: No violations found

Evaluation Action Summary:
Evaluation date: 10/17/2002
Evaluation: FOCUSED COMPLIANCE INSPECTION
Area of violation: Not reported
Date achieved compliance: Not reported
Evaluation lead agency: State

FINDS:

Registry ID: 110003931434

Environmental Interest/Information System
RCRAInfo is a national information system that supports the Resource Conservation and Recovery Act (RCRA) program through the tracking of events and activities related to facilities that generate, transport, and treat, store, or dispose of hazardous waste. RCRAInfo allows RCRA program staff to track the notification, permit, compliance, and corrective action activities required under RCRA.

WIMN:
Legislative District: 17A
Latitude: 45.49723896
Longitude: -93.24711838
Activity: Hazardous Waste, Small to Minimal QG
MPCA Id: MNR000100255
Major Watershed: Rum River
Corrd Method: Address Matching House Number
Status: Inactive

Click here to access Minnesota Pollution Control Agency:

6 North 1/4-1/2 0.307 mi. 1622 ft. | **PATS SMALL ENGINE PLUS**
680 E DUAL BLVD
ISANTI, MN 55040 | **WIMN** | **S110438369**
N/A

Relative: Lower

Actual: 940 ft.

WIMN:

Legislative District:	17A
Latitude:	45.50296377
Longitude:	-93.24148961
Activity:	Hazardous Waste, Small to Minimal QG
MPCA Id:	MNS000154534
Major Watershed:	Rum River
Corrd Method:	Address Matching House Number
Status:	Active

Click here to access Minnesota Pollution Control Agency:

A7 SW 1/4-1/2 0.330 mi. 1743 ft. | **ADVANCED TELEMETRY SYSTEMS INC**
470 1ST AVE N
ISANTI, MN 55040 | **RCRA-CESQG**
FINDS
MANIFEST | **1004732226**
MND985712819

Site 1 of 2 in cluster A

Relative: Lower

Actual: 940 ft.

RCRA-CESQG:

Date form received by agency:	08/15/1991
Facility name:	ADVANCED TELEMETRY SYSTEMS INC
Facility address:	470 1ST AVE N ISANTI, MN 55040
EPA ID:	MND985712819
Mailing address:	PO BOX 398 ISANTI, MN 550400398
Contact:	JULIE SHOCKMAN
Contact address:	PO BOX 398 ISANTI, MN 550400398
Contact country:	US
Contact telephone:	(763) 444-9267
Contact email:	Not reported
EPA Region:	05
Land type:	Private
Classification:	Conditionally Exempt Small Quantity Generator
Description:	Handler: generates 100 kg or less of hazardous waste per calendar month, and accumulates 1000 kg or less of hazardous waste at any time; or generates 1 kg or less of acutely hazardous waste per calendar month, and accumulates at any time: 1 kg or less of acutely hazardous waste; or 100 kg or less of any residue or contaminated soil, waste or other debris resulting from the cleanup of a spill, into or on any land or water, of acutely hazardous waste; or generates 100 kg or less of any residue or contaminated soil, waste or other debris resulting from the cleanup of a spill, into or on any land or water, of acutely hazardous waste during any calendar month, and accumulates at any time: 1 kg or less of acutely hazardous waste; or 100 kg or less of any residue or contaminated soil, waste or other debris resulting from the cleanup of a spill, into or on any land or water, of acutely hazardous waste

Owner/Operator Summary:

Owner/operator name:	ADVANCED TELEMETRY SYSTEMS INC
Owner/operator address:	PO BOX 398

ADVANCED TELEMETRY SYSTEMS INC (Continued) **1004732226**

ISANTI, MN 55040
Owner/operator country: US
Owner/operator telephone: (763) 444-9267
Legal status: Private
Owner/Operator Type: Operator
Owner/Op start date: 07/26/1999
Owner/Op end date: Not reported

Handler Activities Summary:
U.S. importer of hazardous waste: No
Mixed waste (haz. and radioactive): No
Recycler of hazardous waste: No
Transporter of hazardous waste: No
Treater, storer or disposer of HW: No
Underground injection activity: No
On-site burner exemption: No
Furnace exemption: No
Used oil fuel burner: No
Used oil processor: No
User oil refiner: No
Used oil fuel marketer to burner: No
Used oil Specification marketer: No
Used oil transfer facility: No
Used oil transporter: No

Hazardous Waste Summary:
Waste code: F002
Waste name: THE FOLLOWING SPENT HALOGENATED SOLVENTS: TETRACHLOROETHYLENE, METHYLENE CHLORIDE, TRICHLOROETHYLENE, 1,1,1-TRICHLOROETHANE, CHLOROBENZENE, 1,1,2-TRICHLORO-1,2,2-TRIFLUOROETHANE, ORTHO-DICHLOROBENZENE, TRICHLOROFLUOROMETHANE, AND 1,1,2-TRICHLOROETHANE; ALL SPENT SOLVENT MIXTURES/BLENDS CONTAINING, BEFORE USE, A TOTAL OF TEN PERCENT OR MORE (BY VOLUME) OF ONE OR MORE OF THE ABOVE HALOGENATED SOLVENTS OR THOSE LISTED IN F001, F004, OR F005, AND STILL BOTTOMS FROM THE RECOVERY OF THESE SPENT SOLVENTS AND SPENT SOLVENT MIXTURES.

Facility Has Received Notices of Violations:
Regulation violated: Not reported
Area of violation: Generators - General
Date violation determined: 06/07/2005
Date achieved compliance: 07/19/2005
Violation lead agency: State
Enforcement action: Letter of Warning (LOW)
Enforcement action date: 06/14/2005
Enf. disposition status: Not reported
Enf. disp. status date: Not reported
Enforcement lead agency: State
Proposed penalty amount: Not reported
Final penalty amount: Not reported
Paid penalty amount: Not reported

Regulation violated: Not reported
Area of violation: Generators - Pre-transport
Date violation determined: 06/07/2005
Date achieved compliance: 07/19/2005

ADVANCED TELEMETRY SYSTEMS INC (Continued) **1004732226**

Violation lead agency: State
Enforcement action: Letter of Warning (LOW)
Enforcement action date: 06/14/2005
Enf. disposition status: Not reported
Enf. disp. status date: Not reported
Enforcement lead agency: State
Proposed penalty amount: Not reported
Final penalty amount: Not reported
Paid penalty amount: Not reported

Evaluation Action Summary:
Evaluation date: 06/07/2005
Evaluation: COMPLIANCE EVALUATION INSPECTION ON-SITE
Area of violation: Generators - Pre-transport
Date achieved compliance: 07/19/2005
Evaluation lead agency: State

Evaluation date: 06/07/2005
Evaluation: COMPLIANCE EVALUATION INSPECTION ON-SITE
Area of violation: Generators - General
Date achieved compliance: 07/19/2005
Evaluation lead agency: State

FINDS:

Registry ID: 110003856275

Environmental Interest/Information System
RCRAInfo is a national information system that supports the Resource Conservation and Recovery Act (RCRA) program through the tracking of events and activities related to facilities that generate, transport, and treat, store, or dispose of hazardous waste. RCRAInfo allows RCRA program staff to track the notification, permit, compliance, and corrective action activities required under RCRA.

MN-DELTA (Minnesota - Permitting, Compliance, And Enforcement Information Management System) facilitates the issuance of permits and manages compliance.

WI MANIFEST:
Year: 05
EPA ID: MND985712819
FID: 0
ACT Code: 203
ACT Status: A
ACT Code 1: 203
ACT Name: HW Generator - Very Small
Contact First Name: Not reported
Contact Last Name: Not reported
Contact Title: Not reported
Contact Address: Not reported
Contact State: Not reported
Contact City: Not reported
Contact Zip: 0
Contact Telephone: 0
Contact Extention: Not reported

ADVANCED TELEMETRY SYSTEMS INC (Continued) **1004732226**

Contact Email Address: Not reported
WI MANIFEST SHIP: -
Manifest DOC ID: 000136596VES
Copy Type: TSDCOPY
Gen EPA ID: MND985712819
Gen Date: 01/30/2009
TSD Date: Not reported
TSD EPA ID: WID003967148
GEN Copy Revd Date: Not reported
TSG Copy Revd Date: 02/13/2009
Manifest DOC ID: 000136596VES
Waste Page No: 1
Waste Line No: 1
Waste Code: D001
Waste Amount: 90
Unit of Measure: G
Waste LBS: 750.6

Manifest DOC ID: 000319472VES
Copy Type: TSDCOPY
Gen EPA ID: MND985712819
Gen Date: 09/08/2009
TSD Date: 09/15/2009
TSD EPA ID: WID003967148
GEN Copy Revd Date: Not reported
TSG Copy Revd Date: 10/01/2009
Manifest DOC ID: 000319472VES
Waste Page No: 1
Waste Line No: 1
Waste Code: D001
Waste Amount: 110
Unit of Measure: G
Waste LBS: 917.4

WI MANIFEST TRANS: -
Mifest DOC ID: Not reported
TRAN EPA ID: Not reported
TRAN ORDER NO: Not reported
TRAN Date: Not reported

Manifest DOC ID: Not reported
Waste Page No: Not reported
Waste Line No: Not reported
Waste Code: Not reported
Waste Amount: Not reported
Unit of Measure: Not reported
Waste LBS: Not reported

Year: 07
EPA ID: MND985712819
FID: 0
ACT Code: 203
ACT Status: A
ACT Code 1: 203
ACT Name: HW Generator - Very Small
Contact First Name: Not reported

ADVANCED TELEMETRY SYSTEMS INC (Continued) **1004732226**

Contact Last Name:	Not reported
Contact Title:	Not reported
Contact Address:	Not reported
Contact State:	Not reported
Contact City:	Not reported
Contact Zip:	0
Contact Telephone:	0
Contact Extention:	Not reported
Contact Email Address:	Not reported
WI MANIFEST SHIP:	-
Manifest DOC ID:	000136596VES
Copy Type:	TSDCOPY
Gen EPA ID:	MND985712819
Gen Date:	01/30/2009
TSD Date:	Not reported
TSD EPA ID:	WID003967148
GEN Copy Revd Date:	Not reported
TSG Copy Revd Date:	02/13/2009
Manifest DOC ID:	000136596VES
Waste Page No:	1
Waste Line No:	1
Waste Code:	D001
Waste Amount:	90
Unit of Measure:	G
Waste LBS:	750.6

Manifest DOC ID:	000319472VES
Copy Type:	TSDCOPY
Gen EPA ID:	MND985712819
Gen Date:	09/08/2009
TSD Date:	09/15/2009
TSD EPA ID:	WID003967148
GEN Copy Revd Date:	Not reported
TSG Copy Revd Date:	10/01/2009
Manifest DOC ID:	000319472VES
Waste Page No:	1
Waste Line No:	1
Waste Code:	D001
Waste Amount:	110
Unit of Measure:	G
Waste LBS:	917.4

WI MANIFEST TRANS:	-
Mifest DOC ID:	Not reported
TRAN EPA ID:	Not reported
TRAN ORDER NO:	Not reported
TRAN Date:	Not reported

Manifest DOC ID:	Not reported
Waste Page No:	Not reported
Waste Line No:	Not reported
Waste Code:	Not reported
Waste Amount:	Not reported
Unit of Measure:	Not reported
Waste LBS:	Not reported

ADVANCED TELEMETRY SYSTEMS INC (Continued) **1004732226**

Year:	06
EPA ID:	MND985712819
FID:	0
ACT Code:	203
ACT Status:	A
ACT Code 1:	203
ACT Name:	HW Generator - Very Small
Contact First Name:	Not reported
Contact Last Name:	Not reported
Contact Title:	Not reported
Contact Address:	Not reported
Contact State:	Not reported
Contact City:	Not reported
Contact Zip:	Not reported
Contact Telephone:	Not reported
Contact Extention:	Not reported
Contact Email Address:	Not reported
WI MANIFEST SHIP:	-
Manifest DOC ID:	000136596VES
Copy Type:	TSDCOPY
Gen EPA ID:	MND985712819
Gen Date:	01/30/2009
TSD Date:	Not reported
TSD EPA ID:	WID003967148
GEN Copy Revd Date:	Not reported
TSG Copy Revd Date:	02/13/2009
Manifest DOC ID:	000136596VES
Waste Page No:	1
Waste Line No:	1
Waste Code:	D001
Waste Amount:	90
Unit of Measure:	G
Waste LBS:	750.6

Manifest DOC ID:	000319472VES
Copy Type:	TSDCOPY
Gen EPA ID:	MND985712819
Gen Date:	09/08/2009
TSD Date:	09/15/2009
TSD EPA ID:	WID003967148
GEN Copy Revd Date:	Not reported
TSG Copy Revd Date:	10/01/2009
Manifest DOC ID:	000319472VES
Waste Page No:	1
Waste Line No:	1
Waste Code:	D001
Waste Amount:	110
Unit of Measure:	G
Waste LBS:	917.4

WI MANIFEST TRANS:	-
Mifest DOC ID:	Not reported
TRAN EPA ID:	Not reported
TRAN ORDER NO:	Not reported
TRAN Date:	Not reported

Manifest DOC ID:	Not reported

ADVANCED TELEMETRY SYSTEMS INC (Continued) **1004732226**

Waste Page No:	Not reported
Waste Line No:	Not reported
Waste Code:	Not reported
Waste Amount:	Not reported
Unit of Measure:	Not reported
Waste LBS:	Not reported

Year:	08
EPA ID:	MND985712819
FID:	Not reported
ACT Code:	203
ACT Status:	A
ACT Code 1:	203
ACT Name:	HW Generator - Very Small
Contact First Name:	Not reported
Contact Last Name:	Not reported
Contact Title:	Not reported
Contact Address:	Not reported
Contact State:	Not reported
Contact City:	Not reported
Contact Zip:	Not reported
Contact Telephone:	Not reported
Contact Extention:	Not reported
Contact Email Address:	Not reported
WI MANIFEST SHIP:	-
Manifest DOC ID:	000136596VES
Copy Type:	TSDCOPY
Gen EPA ID:	MND985712819
Gen Date:	01/30/2009
TSD Date:	Not reported
TSD EPA ID:	WID003967148
GEN Copy Revd Date:	Not reported
TSG Copy Revd Date:	02/13/2009
Manifest DOC ID:	000136596VES
Waste Page No:	1
Waste Line No:	1
Waste Code:	D001
Waste Amount:	90
Unit of Measure:	G
Waste LBS:	750.6

Manifest DOC ID:	000319472VES
Copy Type:	TSDCOPY
Gen EPA ID:	MND985712819
Gen Date:	09/08/2009
TSD Date:	09/15/2009
TSD EPA ID:	WID003967148
GEN Copy Revd Date:	Not reported
TSG Copy Revd Date:	10/01/2009
Manifest DOC ID:	000319472VES
Waste Page No:	1
Waste Line No:	1
Waste Code:	D001
Waste Amount:	110
Unit of Measure:	G
Waste LBS:	917.4

ADVANCED TELEMETRY SYSTEMS INC (Continued) **1004732226**

WI MANIFEST TRANS: -
Mifest DOC ID: Not reported
TRAN EPA ID: Not reported
TRAN ORDER NO: Not reported
TRAN Date: Not reported

Manifest DOC ID: Not reported
Waste Page No: Not reported
Waste Line No: Not reported
Waste Code: Not reported
Waste Amount: Not reported
Unit of Measure: Not reported
Waste LBS: Not reported

Year: 09
EPA ID: MND985712819
FID: Not reported
ACT Code: 203
ACT Status: A
ACT Code 1: 203
ACT Name: HW Generator - Very Small
Contact First Name: Not reported
Contact Last Name: Not reported
Contact Title: Not reported
Contact Address: Not reported
Contact State: Not reported
Contact City: Not reported
Contact Zip: Not reported
Contact Telephone: Not reported
Contact Extention: Not reported
Contact Email Address: Not reported
WI MANIFEST SHIP: -
Manifest DOC ID: 000136596VES
Copy Type: TSDCOPY
Gen EPA ID: MND985712819
Gen Date: 01/30/2009
TSD Date: Not reported
TSD EPA ID: WID003967148
GEN Copy Revd Date: Not reported
TSG Copy Revd Date: 02/13/2009
Manifest DOC ID: 000136596VES
Waste Page No: 1
Waste Line No: 1
Waste Code: D001
Waste Amount: 90
Unit of Measure: G
Waste LBS: 750.6

Manifest DOC ID: 000319472VES
Copy Type: TSDCOPY
Gen EPA ID: MND985712819
Gen Date: 09/08/2009
TSD Date: 09/15/2009
TSD EPA ID: WID003967148
GEN Copy Revd Date: Not reported
TSG Copy Revd Date: 10/01/2009

ADVANCED TELEMETRY SYSTEMS INC (Continued) **1004732226**

Manifest DOC ID: 000319472VES
Waste Page No: 1
Waste Line No: 1
Waste Code: D001
Waste Amount: 110
Unit of Measure: G
Waste LBS: 917.4

WI MANIFEST TRANS: -
Mifest DOC ID: Not reported
TRAN EPA ID: Not reported
TRAN ORDER NO: Not reported
TRAN Date: Not reported

Manifest DOC ID: Not reported
Waste Page No: Not reported
Waste Line No: Not reported
Waste Code: Not reported
Waste Amount: Not reported
Unit of Measure: Not reported
Waste LBS: Not reported

Year: 04
EPA ID: MND985712819
FID: 0
ACT Code: 203
ACT Status: A
ACT Code 1: 203
ACT Name: HW Generator - Very Small
Contact First Name: Not reported
Contact Last Name: Not reported
Contact Title: Not reported
Contact Address: Not reported
Contact State: Not reported
Contact City: Not reported
Contact Zip: Not reported
Contact Telephone: Not reported
Contact Extention: Not reported
Contact Email Address: Not reported
WI MANIFEST SHIP: -
Manifest DOC ID: 000136596VES
Copy Type: TSDCOPY
Gen EPA ID: MND985712819
Gen Date: 01/30/2009
TSD Date: Not reported
TSD EPA ID: WID003967148
GEN Copy Revd Date: Not reported
TSG Copy Revd Date: 02/13/2009
Manifest DOC ID: 000136596VES
Waste Page No: 1
Waste Line No: 1
Waste Code: D001
Waste Amount: 90
Unit of Measure: G
Waste LBS: 750.6

ADVANCED TELEMETRY SYSTEMS INC (Continued) **1004732226**

Manifest DOC ID:	000319472VES
Copy Type:	TSDCOPY
Gen EPA ID:	MND985712819
Gen Date:	09/08/2009
TSD Date:	09/15/2009
TSD EPA ID:	WID003967148
GEN Copy Revd Date:	Not reported
TSG Copy Revd Date:	10/01/2009
Manifest DOC ID:	000319472VES
Waste Page No:	1
Waste Line No:	1
Waste Code:	D001
Waste Amount:	110
Unit of Measure:	G
Waste LBS:	917.4

WI MANIFEST TRANS:	-
Mifest DOC ID:	Not reported
TRAN EPA ID:	Not reported
TRAN ORDER NO:	Not reported
TRAN Date:	Not reported

Manifest DOC ID:	Not reported
Waste Page No:	Not reported
Waste Line No:	Not reported
Waste Code:	Not reported
Waste Amount:	Not reported
Unit of Measure:	Not reported
Waste LBS:	Not reported

A8 **ADVANCED TELEMETRY SYSTEMS INC** **ENF** **S109686577**
SW **470 1ST AVE N** **WIMN** **N/A**
1/4-1/2 **ISANTI, MN 55040**
0.330 mi.
1743 ft. **Site 2 of 2 in cluster A**

Relative:
Lower

Actual:
940 ft.

MN Enforcement Log :

Facility ID:	MND985712819
Violation:	262.C - Generators - Pre-transport
Determined Date:	06/07/2005
Determined By:	State
Responsible Agency:	State
RTC Date:	07/19/2005
Enforcement Sequence:	001
Effective End Date:	06/14/2005
Enforcement Type:	121 - Letter of Warning (LOW)
Lead Agency:	State
Sequence:	5

Facility ID:	MND985712819
Violation:	262.A - Generators - General
Determined Date:	06/07/2005
Determined By:	State
Responsible Agency:	State
RTC Date:	07/19/2005
Enforcement Sequence:	001
Effective End Date:	06/14/2005

ADVANCED TELEMETRY SYSTEMS INC (Continued) **S109686577**

Enforcement Type: 121 - Letter of Warning (LOW)
Lead Agency: State
Sequence: 6

Facility ID: MND985712819
Violation: 262.A - Generators - General
Determined Date: 06/07/2005
Determined By: State
Responsible Agency: State
RTC Date: 07/19/2005
Enforcement Sequence: 001
Effective End Date: 06/14/2005
Enforcement Type: 121 - Letter of Warning (LOW)
Lead Agency: State
Sequence: 7

WIMN:
Legislative District: 17A
Latitude: 45.49407958
Longitude: -93.24768828
Activity: Multiple Activities
MPCA Id: Multiple Activities
Major Watershed: Rum River
Corrd Method: Address Matching House Number
Status: Active

Click here to access Minnesota Pollution Control Agency:

B9
SSW
1/4-1/2
0.353 mi.
1865 ft.

NORTH ANOKA CONTROL SYSTEMS INC - DUAL **RCRA-NonGen** **1008882069**
459 DUAL BLVD W **MNS000109983**
ISANTI, MN 55040

Site 1 of 4 in cluster B

Relative:
Lower

Actual:
940 ft.

RCRA-NonGen:
Date form received by agency: 02/04/2008
Facility name: NORTH ANOKA CONTROL SYSTEMS INC - DUAL
Facility address: 459 DUAL BLVD W
ISANTI, MN 55040
EPA ID: MNS000109983
Mailing address: 13828 LINCOLN ST NE
HAM LAKE, MN 55304
Contact: WILLIAM DOTY
Contact address: 13828 LINCOLN ST NE
HAM LAKE, MN 55304
Contact country: US
Contact telephone: (763) 444-4747
Contact email: Not reported
EPA Region: 05
Classification: Non-Generator
Description: Handler: Non-Generators do not presently generate hazardous waste

Owner/Operator Summary:
Owner/operator name: NORTH ANOKA CONTROL SYSTEMS INC
Owner/operator address: 13828 LINCOLN ST NE
HAM LAKE, MN 55304
Owner/operator country: US

NORTH ANOKA CONTROL SYSTEMS INC - DUAL (Continued) **1008882069**

Owner/operator telephone: (763) 444-4747
Legal status: Private
Owner/Operator Type: Operator
Owner/Op start date: 01/19/2005
Owner/Op end date: 02/13/2008

Handler Activities Summary:
U.S. importer of hazardous waste: No
Mixed waste (haz. and radioactive): No
Recycler of hazardous waste: No
Transporter of hazardous waste: No
Treater, storer or disposer of HW: No
Underground injection activity: No
On-site burner exemption: No
Furnace exemption: No
Used oil fuel burner: No
Used oil processor: No
User oil refiner: No
Used oil fuel marketer to burner: No
Used oil Specification marketer: No
Used oil transfer facility: No
Used oil transporter: No

Violation Status: No violations found

B10
SSW
1/4-1/2
0.353 mi.
1865 ft.

NORTH ANOKA CONTROL SYSTEMS INC - DUAL **FINDS** **1008936412**
459 DUAL BLVD W **WIMN** **N/A**
ISANTI, MN 55040

Site 2 of 4 in cluster B

Relative:
Lower

Actual:
940 ft.

FINDS:

Registry ID: 110023058037

Environmental Interest/Information System
RCRAInfo is a national information system that supports the Resource Conservation and Recovery Act (RCRA) program through the tracking of events and activities related to facilities that generate, transport, and treat, store, or dispose of hazardous waste. RCRAInfo allows RCRA program staff to track the notification, permit, compliance, and corrective action activities required under RCRA.

WIMN:
Legislative District: 17A
Latitude: 45.46828800
Longitude: -93.28457600
Activity: Hazardous Waste, Small to Minimal QG
MPCA Id: MNS000109983
Major Watershed: Rum River
Corrd Method: Zip Code Centroid
Status: Inactive

Click here to access Minnesota Pollution Control Agency:

B11 SSW 1/4-1/2 0.364 mi. 1922 ft. | **METAL COATINGS & MANUFACTURING CO** | **WIMN** | **S110436412**
441 W DUAL BLVD | **N/A**
ISANTI, MN 55040

Site 3 of 4 in cluster B

Relative: Lower

Actual: 940 ft.

WIMN:

Legislative District:	17A
Latitude:	45.49345112
Longitude:	-93.24360258
Activity:	Hazardous Waste, Small to Minimal QG
MPCA Id:	MNS000146571
Major Watershed:	Rum River
Corrd Method:	Address Matching House Number
Status:	Active

Click here to access Minnesota Pollution Control Agency:

B12 SSW 1/4-1/2 0.364 mi. 1922 ft. | **METAL COATINGS & MANUFACTURING CO** | **RCRA-NonGen** | **1014393224**
441 W DUAL BLVD | **MNS000146571**
ISANTI, MN 55040

Site 4 of 4 in cluster B

Relative: Lower

Actual: 940 ft.

RCRA-NonGen:

Date form received by agency:	05/19/2009
Facility name:	METAL COATINGS & MANUFACTURING CO
Facility address:	441 W DUAL BLVD ISANTI, MN 55040
EPA ID:	MNS000146571
Contact:	RANDY POLZIN
Contact address:	441 W DUAL BLVD ISANTI, MN 55040
Contact country:	US
Contact telephone:	(763) 444-7335
Contact email:	Not reported
EPA Region:	05
Classification:	Non-Generator
Description:	Handler: Non-Generators do not presently generate hazardous waste

Handler Activities Summary:

U.S. importer of hazardous waste:	No
Mixed waste (haz. and radioactive):	No
Recycler of hazardous waste:	No
Transporter of hazardous waste:	No
Treater, storer or disposer of HW:	No
Underground injection activity:	No
On-site burner exemption:	No
Furnace exemption:	No
Used oil fuel burner:	No
Used oil processor:	No
User oil refiner:	No
Used oil fuel marketer to burner:	No
Used oil Specification marketer:	No
Used oil transfer facility:	No
Used oil transporter:	No

Universal Waste Summary:

Waste type:	Batteries

METAL COATINGS & MANUFACTURING CO (Continued) **1014393224**

Accumulated waste on-site: No
Generated waste on-site: Not reported

Waste type: Lamps
Accumulated waste on-site: No
Generated waste on-site: Not reported

Waste type: Pesticides
Accumulated waste on-site: No
Generated waste on-site: Not reported

Waste type: Thermostats
Accumulated waste on-site: No
Generated waste on-site: Not reported

Violation Status: No violations found

13
NNE
1/4-1/2
0.376 mi.
1987 ft.

MN EQUIPMENT SOLUTIONS INC **RCRA-CESQG** **1005443776**
233 CAJIMA ST **FINDS** **MNR000110494**
ISANTI, MN 55040 **WIMN**

Relative:
Lower

Actual:
942 ft.

RCRA-CESQG:
Date form received by agency: 04/18/2002
Facility name: MN EQUIPMENT SOLUTIONS INC
Facility address: 233 CAJIMA ST
ISANTI, MN 55040
EPA ID: MNR000110494
Contact: ROBERT KRAFT
Contact address: 233 CAJIMA ST
ISANTI, MN 55040
Contact country: US
Contact telephone: (763) 689-1651
Contact email: Not reported
EPA Region: 05
Classification: Conditionally Exempt Small Quantity Generator
Description: Handler: generates 100 kg or less of hazardous waste per calendar month, and accumulates 1000 kg or less of hazardous waste at any time; or generates 1 kg or less of acutely hazardous waste per calendar month, and accumulates at any time: 1 kg or less of acutely hazardous waste; or 100 kg or less of any residue or contaminated soil, waste or other debris resulting from the cleanup of a spill, into or on any land or water, of acutely hazardous waste; or generates 100 kg or less of any residue or contaminated soil, waste or other debris resulting from the cleanup of a spill, into or on any land or water, of acutely hazardous waste during any calendar month, and accumulates at any time: 1 kg or less of acutely hazardous waste; or 100 kg or less of any residue or contaminated soil, waste or other debris resulting from the cleanup of a spill, into or on any land or water, of acutely hazardous waste

Owner/Operator Summary:
Owner/operator name: MN EQUIPMENT SOLUTIONS INC
Owner/operator address: 233 CAJIMA ST
ISANTI, MN 55040
Owner/operator country: US
Owner/operator telephone: (763) 689-1651

MN EQUIPMENT SOLUTIONS INC (Continued) **1005443776**

Legal status: Private
Owner/Operator Type: Operator
Owner/Op start date: 05/08/2002
Owner/Op end date: Not reported

Handler Activities Summary:
U.S. importer of hazardous waste: No
Mixed waste (haz. and radioactive): No
Recycler of hazardous waste: No
Transporter of hazardous waste: No
Treater, storer or disposer of HW: No
Underground injection activity: No
On-site burner exemption: No
Furnace exemption: No
Used oil fuel burner: No
Used oil processor: No
User oil refiner: No
Used oil fuel marketer to burner: No
Used oil Specification marketer: No
Used oil transfer facility: No
Used oil transporter: No

Hazardous Waste Summary:
Waste code: D000
Waste name: Not Defined

Waste code: D001
Waste name: IGNITABLE HAZARDOUS WASTES ARE THOSE WASTES WHICH HAVE A FLASHPOINT OF LESS THAN 140 DEGREES FAHRENHEIT AS DETERMINED BY A PENSKY-MARTENS CLOSED CUP FLASH POINT TESTER. ANOTHER METHOD OF DETERMINING THE FLASH POINT OF A WASTE IS TO REVIEW THE MATERIAL SAFETY DATA SHEET, WHICH CAN BE OBTAINED FROM THE MANUFACTURER OR DISTRIBUTOR OF THE MATERIAL. LACQUER THINNER IS AN EXAMPLE OF A COMMONLY USED SOLVENT WHICH WOULD BE CONSIDERED AS IGNITABLE HAZARDOUS WASTE.

Waste code: D008
Waste name: LEAD

Waste code: D018
Waste name: BENZENE

Violation Status: No violations found

FINDS:

Registry ID: 110012209387

Environmental Interest/Information System
RCRAInfo is a national information system that supports the Resource Conservation and Recovery Act (RCRA) program through the tracking of events and activities related to facilities that generate, transport, and treat, store, or dispose of hazardous waste. RCRAInfo allows RCRA program staff to track the notification, permit, compliance, and corrective action activities required under RCRA.

MN-DELTA (Minnesota - Permitting, Compliance, And Enforcement Information Management System) facilitates the issuance of permits and

MN EQUIPMENT SOLUTIONS INC (Continued) **1005443776**

manages compliance.

WIMN:

Legislative District:	17A
Latitude:	45.50377057
Longitude:	-93.23931589
Activity:	Hazardous Waste, Small to Minimal QG
MPCA Id:	MNR000110494
Major Watershed:	Rum River
Corrd Method:	Address Matching House Number
Status:	Active

Click here to access Minnesota Pollution Control Agency:

---

14 South 1/4-1/2 0.384 mi. 2027 ft.

P & M ELECTRIC
COUNTY ROAD 5 & DUAL BLVD
ISANTI, MN 55040

RCRA-NonGen FINDS WIMN **1000309592 MND981786809**

Relative: Lower

Actual: 940 ft.

RCRA-NonGen:

Date form received by agency:	09/29/1986
Facility name:	P & M ELECTRIC
Facility address:	COUNTY ROAD 5 & DUAL BLVD ISANTI, MN 55040
EPA ID:	MND981786809
Contact:	Not reported
Contact address:	Not reported Not reported
Contact country:	Not reported
Contact telephone:	Not reported
Contact email:	Not reported
EPA Region:	05
Classification:	Non-Generator
Description:	Handler: Non-Generators do not presently generate hazardous waste

Owner/Operator Summary:

Owner/operator name:	NAME NOT REPORTED
Owner/operator address:	ADDRESS NOT REPORTED CITY NOT REPORTED, AK 99998
Owner/operator country:	Not reported
Owner/operator telephone:	(312) 555-1212
Legal status:	Private
Owner/Operator Type:	Operator
Owner/Op start date:	Not reported
Owner/Op end date:	Not reported

Owner/operator name:	P & M ELECTRIC
Owner/operator address:	COUNTY ROAD 5 & DUAL BLVD ISANTI, MN 55040
Owner/operator country:	US
Owner/operator telephone:	NONE
Legal status:	Private
Owner/Operator Type:	Owner
Owner/Op start date:	07/26/1999
Owner/Op end date:	07/27/1999

P & M ELECTRIC (Continued) **1000309592**

Handler Activities Summary:

U.S. importer of hazardous waste:	No
Mixed waste (haz. and radioactive):	No
Recycler of hazardous waste:	No
Transporter of hazardous waste:	No
Treater, storer or disposer of HW:	No
Underground injection activity:	No
On-site burner exemption:	No
Furnace exemption:	No
Used oil fuel burner:	No
Used oil processor:	No
User oil refiner:	No
Used oil fuel marketer to burner:	No
Used oil Specification marketer:	No
Used oil transfer facility:	No
Used oil transporter:	No

Hazardous Waste Summary:

Waste code: D000
Waste name: Not Defined

Waste code: D001
Waste name: IGNITABLE HAZARDOUS WASTES ARE THOSE WASTES WHICH HAVE A FLASHPOINT OF LESS THAN 140 DEGREES FAHRENHEIT AS DETERMINED BY A PENSKY-MARTENS CLOSED CUP FLASH POINT TESTER. ANOTHER METHOD OF DETERMINING THE FLASH POINT OF A WASTE IS TO REVIEW THE MATERIAL SAFETY DATA SHEET, WHICH CAN BE OBTAINED FROM THE MANUFACTURER OR DISTRIBUTOR OF THE MATERIAL. LACQUER THINNER IS AN EXAMPLE OF A COMMONLY USED SOLVENT WHICH WOULD BE CONSIDERED AS IGNITABLE HAZARDOUS WASTE.

Violation Status: No violations found

FINDS:

Registry ID: 110007613029

Environmental Interest/Information System
RCRAInfo is a national information system that supports the Resource Conservation and Recovery Act (RCRA) program through the tracking of events and activities related to facilities that generate, transport, and treat, store, or dispose of hazardous waste. RCRAInfo allows RCRA program staff to track the notification, permit, compliance, and corrective action activities required under RCRA.

WIMN:

Legislative District:	17A
Latitude:	45.46828800
Longitude:	-93.28457600
Activity:	Hazardous Waste, Small to Minimal QG
MPCA Id:	MND981786809
Major Watershed:	Rum River
Corrd Method:	Zip Code Centroid
Status:	Inactive

P & M ELECTRIC (Continued) **1000309592**

Click here to access Minnesota Pollution Control Agency:

C15 SSE 1/4-1/2 0.453 mi. 2394 ft. | **MILLE LACS OIL CO ISANTI 76**
COUNTY ROAD 5 & HIGHWAY 65
ISANTI, MN 55040 | **RCRA-NonGen FINDS WIMN** | **1001088953 MNR000017962**

Site 1 of 2 in cluster C

Relative: Lower

Actual: 942 ft.

RCRA-NonGen:

Date form received by agency:	02/09/1996
Facility name:	MILLE LACS OIL CO ISANTI 76
Facility address:	COUNTY ROAD 5 & HIGHWAY 65 ISANTI, MN 55040
EPA ID:	MNR000017962
Contact:	Not reported
Contact address:	Not reported Not reported
Contact country:	Not reported
Contact telephone:	Not reported
Contact email:	Not reported
EPA Region:	05
Classification:	Non-Generator
Description:	Handler: Non-Generators do not presently generate hazardous waste

Owner/Operator Summary:

Owner/operator name:	MILLE LACS OIL CO ISANTI 76
Owner/operator address:	COUNTY ROAD 5 & HIGHWAY 65 ISANTI, MN 55040
Owner/operator country:	US
Owner/operator telephone:	NONE
Legal status:	Private
Owner/Operator Type:	Owner
Owner/Op start date:	07/26/1999
Owner/Op end date:	05/14/1999

Handler Activities Summary:

U.S. importer of hazardous waste:	No
Mixed waste (haz. and radioactive):	No
Recycler of hazardous waste:	No
Transporter of hazardous waste:	No
Treater, storer or disposer of HW:	No
Underground injection activity:	No
On-site burner exemption:	No
Furnace exemption:	No
Used oil fuel burner:	No
Used oil processor:	No
User oil refiner:	No
Used oil fuel marketer to burner:	No
Used oil Specification marketer:	No
Used oil transfer facility:	No
Used oil transporter:	No

Hazardous Waste Summary:

Waste code:	D001
Waste name:	IGNITABLE HAZARDOUS WASTES ARE THOSE WASTES WHICH HAVE A FLASHPOINT OF

MILLE LACS OIL CO ISANTI 76 (Continued) **1001088953**

LESS THAN 140 DEGREES FAHRENHEIT AS DETERMINED BY A PENSKY-MARTENS CLOSED CUP FLASH POINT TESTER. ANOTHER METHOD OF DETERMINING THE FLASH POINT OF A WASTE IS TO REVIEW THE MATERIAL SAFETY DATA SHEET, WHICH CAN BE OBTAINED FROM THE MANUFACTURER OR DISTRIBUTOR OF THE MATERIAL. LACQUER THINNER IS AN EXAMPLE OF A COMMONLY USED SOLVENT WHICH WOULD BE CONSIDERED AS IGNITABLE HAZARDOUS WASTE.

Violation Status: No violations found

FINDS:

Registry ID: 110007628647

Environmental Interest/Information System
RCRAInfo is a national information system that supports the Resource Conservation and Recovery Act (RCRA) program through the tracking of events and activities related to facilities that generate, transport, and treat, store, or dispose of hazardous waste. RCRAInfo allows RCRA program staff to track the notification, permit, compliance, and corrective action activities required under RCRA.

WIMN:

Legislative District:	17A
Latitude:	45.46828800
Longitude:	-93.28457600
Activity:	Multiple Activities
MPCA Id:	Multiple Activities
Major Watershed:	Rum River
Corrd Method:	Zip Code Centroid
Status:	Active

Click here to access Minnesota Pollution Control Agency:

C16 **ISANTI AMOCO** **LUST** **U000269766**
SSE **COUNTY ROAD 5 & HIGHWAY 65** **UST** **N/A**
1/4-1/2 **ISANTI, MN 55040** **FINANCIAL ASSURANCE**
0.453 mi.
2394 ft. **Site 2 of 2 in cluster C**

Relative:
Lower

Actual:
942 ft.

LUST:

Leak ID:	2143
Site ID:	28995
Source:	CORE
Facility Addr 2:	Not reported
MN PCA ID:	214963
Release Discovered Date:	Not reported
Leak Reported Date:	11/27/1989 00:00:00
Leak Site:	Leak Site - Tank and Petroleum Contamination
File Archive Box:	66
File Archive Lot:	98/206
Soil Digout Date:	02/16/1989 00:00:00
Cubic Yards Excavated:	300
Conditional Closure Date:	Not reported
Complete Site Closure Date:	**11/14/1995 00:00:00**
Contaminated Soils Remaining:	Yes
Enforcement Action Begin Date:	02/08/1990 00:00:00
Lust Trust Eligible:	Yes

ISANTI AMOCO (Continued) **U000269766**

Offsite Contamination:	Yes
Reimbursement Awarded:	No
Std Letter Response Date:	Not reported
Surface Water Impact:	Unknown
Utility Project Flag:	No
TMSP Added:	12/04/1999 14:03:44
TMSP Last Update:	05/04/2002 09:06:34
Staff Id Last Update:	TANKS
Release From AST:	No
Release From UST:	No
Tank Registration Status Code:	F
VPIC Application Date:	Not reported
VPIC Acres:	Not reported
Addr Id:	38995
Township Name:	Not reported
Active Flag:	No
Country Code:	USA
Foreign State:	Not reported
Foreign Zone:	Not reported
State County Code:	MN
Interest Type:	LS
Interest Phone:	NO CORE PI PH.
Interest Start Date:	01/05/1998 00:00:00
Interest End Date:	Not reported
Vapor Intrusion Checked Flag:	Not reported
Soil Gas Data Collected Flag:	Not reported
Soil Gas Action Level Flag:	Not reported
Sub Slab Sample Collected Flag:	Not reported
Indoor Air Collected Flag:	Not reported
Vapor Intrusion Action Flag:	Not reported
Vapor Intrusion Comments:	Not reported
Soil Gas Data Comments:	Not reported
Comments:	Not reported

LEAK CLEANUP ACTIONS:

MN PCA ID:	214963
Leak Action Approval Date:	08/22/1991 00:00:00
Leak Action Begin Date:	07/14/1993 00:00:00
Leak Action End Date:	05/20/1994 00:00:00
TMSP Added:	12/04/1999 14:05:10
TMSP Last Update:	05/04/2002 09:06:34
Staff Id Last Update:	TANKS
MN PCA ID:	214963
Leak Action Approval Date:	08/22/1991 00:00:00
Leak Action Begin Date:	07/14/1993 00:00:00
Leak Action End Date:	05/20/1994 00:00:00
TMSP Added:	12/04/1999 14:05:08
TMSP Last Update:	05/04/2002 09:06:34
Staff Id Last Update:	TANKS

LEAK GW INFO:

MN PCA ID:	214963
Dw Supply Contam:	Not reported
Free Product Observed:	Yes
Free Product Thickness:	2
Ground Water Contam:	Yes
GW Cleanup Goal:	100
Gw Exceeds Cleanup Goal:	Yes

ISANTI AMOCO (Continued) **U000269766**

Cleanup Goal Achieved:	Yes
Water Supply Exceeds Ral:	No
Well Type Code:	Not reported
Impacted Aquifer Code:	3
TMSP Added:	12/04/1999 14:07:28
TMSP Last Update:	11/04/2003 12:57:06
Staff Id Last Update:	RSUCHAN
Mtbe Present Now:	Not reported
Mtbe Present Historically:	Not reported
Mtbe High Ug Per Liter Char:	Not reported
Mtbe High Ug Per Liter Numb:	Not reported
Mtbe High Level Date:	Not reported
Free Product At Close:	Not reported
Staff Id Ass:	Not reported
PWS Well:	Not reported
Prot Flag:	Not reported
Sens Flag:	Not reported

LEAK PRODUCT RELEASED:

MN PCA ID:	214963
Prod Released Sequence Id:	326062
Leak Product:	Gasoline Unleaded
Tmsp Added:	12/04/1999 14:04:40
Tmsp Last_updt:	05/04/2002 09:06:34
Staff Id Last Updt:	TANKS

UST:

TANK:

MPCA Tank Number:	001
Tank Registration Date:	05/05/1986 00:00:00
Tank Storage Capacity:	10000
Tank Dual Use:	N
Tank Status:	**Removed**
Tank Stored Product:	Gasoline
Tank Construction Material:	Bare/Paint/Asph Coat Steel
Tank Cathodic Protection:	Anode
Piping Cathodic Protection:	None
Piping Material:	Galvanized steel
Second Contain Tank:	Galvanized steel
Second Contain Pipe:	Not reported
Tank Dispenser:	Submersible
Above/ Under Ground:	Under Ground
AST Base Material:	Not reported
Piping Material Description:	Not reported
Unregulated Tank Registration Date:	Not reported
Compartmental Tank Flag:	Not reported
Heating Product Flag:	Unknown
Haz Waste Generator Id:	Not reported
Product Replaced Date:	Not reported
Sludge Disposal Facility:	Not reported
Comments:	Not reported
Date Added:	10/10/1999 10:56:26
Date Last Updated:	09/24/2008 13:59:16
Staff Id Who Did The Last Update:	RSUCHAN
In Compliance:	Yes
Serial Number:	Not reported

ISANTI AMOCO (Continued) **U000269766**

TANK ACTION:

MPCA Tank Number:	001
Above Or Underground:	Under Ground
Tank Action ID:	244571
Contractor Number:	Not reported
Supervisor Number:	Not reported
Tank Action:	Remove Tank
Action Date:	11/16/1989 00:00:00
Action Date Unknown:	Not reported
Corrosion Expert Name:	Not reported
Lab Flag:	N
Date Added:	05/05/2000 08:30:21
Date Last Updated:	05/04/2002 08:04:06
Staff Id Who Did The Last Update:	TANKS

MPCA Tank Number:	001
Above Or Underground:	Under Ground
Tank Action ID:	279064
Contractor Number:	Not reported
Supervisor Number:	Not reported
Tank Action:	Install Tank
Action Date:	05/11/1978 00:00:00
Action Date Unknown:	Not reported
Corrosion Expert Name:	Not reported
Lab Flag:	Not reported
Date Added:	05/05/2000 08:30:21
Date Last Updated:	05/04/2002 08:04:06
Staff Id Who Did The Last Update:	TANKS

TANK COMPARTMENT:

MPCA Tank Number:	001
Above Or Underground:	Under Ground
Compartment Number:	1
Tank Stored Product Code:	14
Tank Stored Product Desc:	GASOLINE
Compartment Cap:	10000
Heating:	Unknown
Other Desc:	Not reported
Date Added:	10/10/1999 10:57:55
Date Last Updated:	05/04/2002 08:04:06
Staff Id Who Did The Last Update:	TANKS

INSTALL REMOVE:

MPCA Tank Number:	Not reported
Number of Dispensers:	Not reported
Tank Construction Material Code:	Not reported
Piping Material:	Not reported
Piping Material Desc:	Not reported
Total Tank Capacity Quantity:	Not reported
Staff Id Who Did The Last Update:	Not reported
INSREM Product:	Not reported
INSREM Product Description:	Not reported
INSREM Action ID:	Not reported
INSREM Action:	Not reported
Action Completed Date:	Not reported
Date Added:	Not reported

ISANTI AMOCO (Continued) **U000269766**

Date Last Updated: Not reported

TANK:

MPCA Tank Number:	002
Tank Registration Date:	05/05/1986 00:00:00
Tank Storage Capacity:	8000
Tank Dual Use:	N
Tank Status:	**Removed**
Tank Stored Product:	Gasoline
Tank Construction Material:	Bare/Paint/Asph Coat Steel
Tank Cathodic Protection:	Anode
Piping Cathodic Protection:	None
Piping Material:	Galvanized steel
Second Contain Tank:	Galvanized steel
Second Contain Pipe:	Not reported
Tank Dispenser:	Submersible
Above/ Under Ground:	Under Ground
AST Base Material:	Not reported
Piping Material Description:	Not reported
Unregulated Tank Registration Date:	Not reported
Compartmental Tank Flag:	Not reported
Heating Product Flag:	Unknown
Haz Waste Generator Id:	Not reported
Product Replaced Date:	Not reported
Sludge Disposal Facility:	Not reported
Comments:	Not reported
Date Added:	10/10/1999 10:57:03
Date Last Updated:	09/24/2008 13:59:16
Staff Id Who Did The Last Update:	RSUCHAN
In Compliance:	Yes
Serial Number:	Not reported

TANK ACTION:

MPCA Tank Number:	002
Above Or Underground:	Under Ground
Tank Action ID:	264152
Contractor Number:	45
Supervisor Number:	Not reported
Tank Action:	Remove Tank
Action Date:	11/16/1989 00:00:00
Action Date Unknown:	Not reported
Corrosion Expert Name:	Not reported
Lab Flag:	N
Date Added:	05/05/2000 08:30:21
Date Last Updated:	05/04/2002 08:04:06
Staff Id Who Did The Last Update:	TANKS

MPCA Tank Number:	002
Above Or Underground:	Under Ground
Tank Action ID:	312091
Contractor Number:	Not reported
Supervisor Number:	Not reported
Tank Action:	Install Tank
Action Date:	05/11/1978 00:00:00
Action Date Unknown:	Not reported
Corrosion Expert Name:	Not reported
Lab Flag:	Not reported

ISANTI AMOCO (Continued) **U000269766**

Date Added:	05/05/2000 08:30:21
Date Last Updated:	05/04/2002 08:04:06
Staff Id Who Did The Last Update:	TANKS

TANK COMPARTMENT:

MPCA Tank Number:	002
Above Or Underground:	Under Ground
Compartment Number:	1
Tank Stored Product Code:	14
Tank Stored Product Desc:	GASOLINE
Compartment Cap:	8000
Heating:	Unknown
Other Desc:	Not reported
Date Added:	10/10/1999 10:58:29
Date Last Updated:	05/04/2002 08:04:06
Staff Id Who Did The Last Update:	TANKS

INSTALL REMOVE:

MPCA Tank Number:	Not reported
Number of Dispensers:	Not reported
Tank Construction Material Code:	Not reported
Piping Material:	Not reported
Piping Material Desc:	Not reported
Total Tank Capacity Quantity:	Not reported
Staff Id Who Did The Last Update:	Not reported
INSREM Product:	Not reported
INSREM Product Description:	Not reported
INSREM Action ID:	Not reported
INSREM Action:	Not reported
Action Completed Date:	Not reported
Date Added:	Not reported
Date Last Updated:	Not reported

TANK:

MPCA Tank Number:	003
Tank Registration Date:	01/31/1991 00:00:00
Tank Storage Capacity:	12000
Tank Dual Use:	N
Tank Status:	**Active**
Tank Stored Product:	Gasoline
Tank Construction Material:	STI-P3
Tank Cathodic Protection:	Anode
Piping Cathodic Protection:	Anode
Piping Material:	Wrapped Steel
Second Contain Tank:	Wrapped Steel
Second Contain Pipe:	Not reported
Tank Dispenser:	Submersible
Above/ Under Ground:	Under Ground
AST Base Material:	Not reported
Piping Material Description:	Not reported
Unregulated Tank Registration Date:	Not reported
Compartmental Tank Flag:	Not reported
Heating Product Flag:	Unknown
Haz Waste Generator Id:	Not reported
Product Replaced Date:	Not reported
Sludge Disposal Facility:	Not reported

ISANTI AMOCO (Continued) **U000269766**

Comments:	Not reported
Date Added:	10/10/1999 10:57:10
Date Last Updated:	09/24/2008 13:59:16
Staff Id Who Did The Last Update:	RSUCHAN
In Compliance:	Yes
Serial Number:	Not reported

TANK ACTION:

MPCA Tank Number:	003
Above Or Underground:	Under Ground
Tank Action ID:	318642
Contractor Number:	Not reported
Supervisor Number:	Not reported
Tank Action:	Install Tank
Action Date:	11/14/1989 00:00:00
Action Date Unknown:	Not reported
Corrosion Expert Name:	Not reported
Lab Flag:	Not reported
Date Added:	05/05/2000 08:30:21
Date Last Updated:	05/04/2002 08:04:06
Staff Id Who Did The Last Update:	TANKS

TANK COMPARTMENT:

MPCA Tank Number:	003
Above Or Underground:	Under Ground
Compartment Number:	1
Tank Stored Product Code:	14
Tank Stored Product Desc:	GASOLINE
Compartment Cap:	12000
Heating:	Unknown
Other Desc:	Not reported
Date Added:	10/10/1999 10:58:36
Date Last Updated:	05/04/2002 08:04:06
Staff Id Who Did The Last Update:	TANKS

INSTALL REMOVE:

MPCA Tank Number:	Not reported
Number of Dispensers:	Not reported
Tank Construction Material Code:	Not reported
Piping Material:	Not reported
Piping Material Desc:	Not reported
Total Tank Capacity Quantity:	Not reported
Staff Id Who Did The Last Update:	Not reported
INSREM Product:	Not reported
INSREM Product Description:	Not reported
INSREM Action ID:	Not reported
INSREM Action:	Not reported
Action Completed Date:	Not reported
Date Added:	Not reported
Date Last Updated:	Not reported

TANK:

MPCA Tank Number:	004
Tank Registration Date:	01/31/1991 00:00:00
Tank Storage Capacity:	12000
Tank Dual Use:	N

ISANTI AMOCO (Continued) **U000269766**

Tank Status:	**Active**
Tank Stored Product:	Gasoline
Tank Construction Material:	STI-P3
Tank Cathodic Protection:	Anode
Piping Cathodic Protection:	Anode
Piping Material:	Wrapped Steel
Second Contain Tank:	Wrapped Steel
Second Contain Pipe:	Not reported
Tank Dispenser:	Submersible
Above/ Under Ground:	Under Ground
AST Base Material:	Not reported
Piping Material Description:	Not reported
Unregulated Tank Registration Date:	Not reported
Compartmental Tank Flag:	Not reported
Heating Product Flag:	Unknown
Haz Waste Generator Id:	Not reported
Product Replaced Date:	Not reported
Sludge Disposal Facility:	Not reported
Comments:	Not reported
Date Added:	10/10/1999 10:57:10
Date Last Updated:	09/24/2008 13:59:16
Staff Id Who Did The Last Update:	RSUCHAN
In Compliance:	Yes
Serial Number:	Not reported

TANK ACTION:

MPCA Tank Number:	004
Above Or Underground:	Under Ground
Tank Action ID:	318643
Contractor Number:	45
Supervisor Number:	Not reported
Tank Action:	Install Tank
Action Date:	11/14/1989 00:00:00
Action Date Unknown:	Not reported
Corrosion Expert Name:	Not reported
Lab Flag:	Not reported
Date Added:	05/05/2000 08:30:21
Date Last Updated:	05/04/2002 08:04:06
Staff Id Who Did The Last Update:	TANKS

TANK COMPARTMENT:

MPCA Tank Number:	004
Above Or Underground:	Under Ground
Compartment Number:	1
Tank Stored Product Code:	14
Tank Stored Product Desc:	GASOLINE
Compartment Cap:	12000
Heating:	Unknown
Other Desc:	Not reported
Date Added:	10/10/1999 10:58:36
Date Last Updated:	05/04/2002 08:04:06
Staff Id Who Did The Last Update:	TANKS

INSTALL REMOVE:

MPCA Tank Number:	Not reported
Number of Dispensers:	Not reported
Tank Construction Material Code:	Not reported

ISANTI AMOCO (Continued) **U000269766**

Piping Material:	Not reported
Piping Material Desc:	Not reported
Total Tank Capacity Quantity:	Not reported
Staff Id Who Did The Last Update:	Not reported
INSREM Product:	Not reported
INSREM Product Description:	Not reported
INSREM Action ID:	Not reported
INSREM Action:	Not reported
Action Completed Date:	Not reported
Date Added:	Not reported
Date Last Updated:	Not reported

TANK:

MPCA Tank Number:	005
Tank Registration Date:	01/31/1991 00:00:00
Tank Storage Capacity:	8000
Tank Dual Use:	N
Tank Status:	**Active**
Tank Stored Product:	Diesel
Tank Construction Material:	STI-P3
Tank Cathodic Protection:	Anode
Piping Cathodic Protection:	Anode
Piping Material:	Wrapped Steel
Second Contain Tank:	Wrapped Steel
Second Contain Pipe:	Not reported
Tank Dispenser:	Submersible
Above/ Under Ground:	Under Ground
AST Base Material:	Not reported
Piping Material Description:	Not reported
Unregulated Tank Registration Date:	Not reported
Compartmental Tank Flag:	Not reported
Heating Product Flag:	Unknown
Haz Waste Generator Id:	Not reported
Product Replaced Date:	Not reported
Sludge Disposal Facility:	Not reported
Comments:	Not reported
Date Added:	10/10/1999 10:57:18
Date Last Updated:	09/24/2008 13:59:16
Staff Id Who Did The Last Update:	RSUCHAN
In Compliance:	Yes
Serial Number:	Not reported

TANK ACTION:

MPCA Tank Number:	005
Above Or Underground:	Under Ground
Tank Action ID:	325223
Contractor Number:	45
Supervisor Number:	Not reported
Tank Action:	Install Tank
Action Date:	11/14/1989 00:00:00
Action Date Unknown:	Not reported
Corrosion Expert Name:	Not reported
Lab Flag:	Not reported
Date Added:	05/05/2000 08:30:21
Date Last Updated:	05/04/2002 08:04:06
Staff Id Who Did The Last Update:	TANKS

ISANTI AMOCO (Continued) **U000269766**

TANK COMPARTMENT:

MPCA Tank Number:	005
Above Or Underground:	Under Ground
Compartment Number:	1
Tank Stored Product Code:	10
Tank Stored Product Desc:	DIESEL
Compartment Cap:	8000
Heating:	Unknown
Other Desc:	Not reported
Date Added:	10/10/1999 10:58:43
Date Last Updated:	05/04/2002 08:04:06
Staff Id Who Did The Last Update:	TANKS

INSTALL REMOVE:

MPCA Tank Number:	Not reported
Number of Dispensers:	Not reported
Tank Construction Material Code:	Not reported
Piping Material:	Not reported
Piping Material Desc:	Not reported
Total Tank Capacity Quantity:	Not reported
Staff Id Who Did The Last Update:	Not reported
INSREM Product:	Not reported
INSREM Product Description:	Not reported
INSREM Action ID:	Not reported
INSREM Action:	Not reported
Action Completed Date:	Not reported
Date Added:	Not reported
Date Last Updated:	Not reported

TANK:

MPCA Tank Number:	006
Tank Registration Date:	01/31/1991 00:00:00
Tank Storage Capacity:	8000
Tank Dual Use:	N
Tank Status:	**Active**
Tank Stored Product:	Gasoline
Tank Construction Material:	STI-P3
Tank Cathodic Protection:	Anode
Piping Cathodic Protection:	Anode
Piping Material:	Wrapped Steel
Second Contain Tank:	Wrapped Steel
Second Contain Pipe:	Not reported
Tank Dispenser:	Submersible
Above/ Under Ground:	Under Ground
AST Base Material:	Not reported
Piping Material Description:	Not reported
Unregulated Tank Registration Date:	Not reported
Compartmental Tank Flag:	Not reported
Heating Product Flag:	Unknown
Haz Waste Generator Id:	Not reported
Product Replaced Date:	Not reported
Sludge Disposal Facility:	Not reported
Comments:	Not reported
Date Added:	10/10/1999 10:57:18
Date Last Updated:	09/24/2008 13:59:16
Staff Id Who Did The Last Update:	RSUCHAN

ISANTI AMOCO (Continued) **U000269766**

In Compliance:	Yes
Serial Number:	Not reported

TANK ACTION:

MPCA Tank Number:	006
Above Or Underground:	Under Ground
Tank Action ID:	325224
Contractor Number:	45
Supervisor Number:	Not reported
Tank Action:	Install Tank
Action Date:	11/14/1989 00:00:00
Action Date Unknown:	Not reported
Corrosion Expert Name:	Not reported
Lab Flag:	Not reported
Date Added:	05/05/2000 08:30:21
Date Last Updated:	05/04/2002 08:04:06
Staff Id Who Did The Last Update:	TANKS

TANK COMPARTMENT:

MPCA Tank Number:	006
Above Or Underground:	Under Ground
Compartment Number:	1
Tank Stored Product Code:	14
Tank Stored Product Desc:	GASOLINE
Compartment Cap:	8000
Heating:	Unknown
Other Desc:	Not reported
Date Added:	10/10/1999 10:58:43
Date Last Updated:	05/04/2002 08:04:06
Staff Id Who Did The Last Update:	TANKS

INSTALL REMOVE:

MPCA Tank Number:	Not reported
Number of Dispensers:	Not reported
Tank Construction Material Code:	Not reported
Piping Material:	Not reported
Piping Material Desc:	Not reported
Total Tank Capacity Quantity:	Not reported
Staff Id Who Did The Last Update:	Not reported
INSREM Product:	Not reported
INSREM Product Description:	Not reported
INSREM Action ID:	Not reported
INSREM Action:	Not reported
Action Completed Date:	Not reported
Date Added:	Not reported
Date Last Updated:	Not reported

TANK:

MPCA Tank Number:	007
Tank Registration Date:	04/20/1993 00:00:00
Tank Storage Capacity:	2000
Tank Dual Use:	N
Tank Status:	**Active**
Tank Stored Product:	Gasoline
Tank Construction Material:	STI-P3
Tank Cathodic Protection:	Anode

ISANTI AMOCO (Continued) **U000269766**

Piping Cathodic Protection:	Anode
Piping Material:	Wrapped Steel
Second Contain Tank:	Wrapped Steel
Second Contain Pipe:	Not reported
Tank Dispenser:	Submersible
Above/ Under Ground:	Under Ground
AST Base Material:	Not reported
Piping Material Description:	Not reported
Unregulated Tank Registration Date:	Not reported
Compartmental Tank Flag:	Not reported
Heating Product Flag:	No
Haz Waste Generator Id:	Not reported
Product Replaced Date:	Not reported
Sludge Disposal Facility:	Not reported
Comments:	Not reported
Date Added:	10/10/1999 10:56:26
Date Last Updated:	09/24/2008 13:59:16
Staff Id Who Did The Last Update:	RSUCHAN
In Compliance:	Yes
Serial Number:	Not reported

TANK ACTION:

MPCA Tank Number:	007
Above Or Underground:	Under Ground
Tank Action ID:	279065
Contractor Number:	45
Supervisor Number:	Not reported
Tank Action:	Install Tank
Action Date:	11/14/1989 00:00:00
Action Date Unknown:	Not reported
Corrosion Expert Name:	Not reported
Lab Flag:	Not reported
Date Added:	05/05/2000 08:30:21
Date Last Updated:	05/04/2002 08:04:06
Staff Id Who Did The Last Update:	TANKS

TANK COMPARTMENT:

MPCA Tank Number:	007
Above Or Underground:	Under Ground
Compartment Number:	1
Tank Stored Product Code:	14
Tank Stored Product Desc:	RACING GASOLINE
Compartment Cap:	2000
Heating:	No
Other Desc:	Not reported
Date Added:	10/10/1999 10:57:55
Date Last Updated:	09/30/2003 15:28:20
Staff Id Who Did The Last Update:	EBOISSO

INSTALL REMOVE:

MPCA Tank Number:	Not reported
Number of Dispensers:	Not reported
Tank Construction Material Code:	Not reported
Piping Material:	Not reported
Piping Material Desc:	Not reported
Total Tank Capacity Quantity:	Not reported
Staff Id Who Did The Last Update:	Not reported

ISANTI AMOCO (Continued) **U000269766**

INSREM Product:	Not reported
INSREM Product Description:	Not reported
INSREM Action ID:	Not reported
INSREM Action:	Not reported
Action Completed Date:	Not reported
Date Added:	Not reported
Date Last Updated:	Not reported

TABSITE:

Program Interest Id:	196553
Above Or Underground:	Under Ground
Facility Code:	34
Indian Reservation:	No
UST Registration Date:	05/05/1986 00:00:00
AST Registration Date:	Not reported
Date Added:	07/23/1992 19:11:05
Date Last Updated:	05/23/2003 09:21:01
Staff Id Who Did The Last Update:	SYS
Max Monthly Gallons:	Not reported
Vapor Recovery Installed:	Unknown
Vapor Notify Required:	Unknown

LATLONG:

Program Id:	196553
Latlong ID:	0
Latitude Degrees:	Not reported
Latitude Minutes:	Not reported
Latitude Seconds:	Not reported
Longitude Degrees:	Not reported
Longitude Minutes:	Not reported
Longitude Seconds:	Not reported
Collection Date:	Not reported
Latlong Description:	Not reported
TMSP Added:	09/16/2010 14:30:14
Date Last Updated:	09/16/2010 14:30:14
Staff Id Last Updated:	RDULLIN
Coord Source Type:	Not reported
Org Name Source:	Not reported

Program Id:	196553
Latlong ID:	74992
Latitude Degrees:	45
Latitude Minutes:	28
Latitude Seconds:	5.83
Longitude Degrees:	-93
Longitude Minutes:	17
Longitude Seconds:	4.47
Collection Date:	04/15/2010 17:50:52
Latlong Description:	Not reported
TMSP Added:	10/12/2005 14:21:18
Date Last Updated:	04/15/2010 19:11:23
Staff Id Last Updated:	MAPT_NC
Coord Source Type:	2
Org Name Source:	Beth Brown

ISANTI AMOCO (Continued) **U000269766**

Click this hyperlink while viewing on your computer to access additional MN_UST: detail in the EDR Site Report.

MN FINANCIAL ASSURANCE:

Program Int ID:	214963
Township Name:	Not reported
Region:	1
Interest Type:	LS
Facility Addr 2:	Not reported
ADDR ID:	38995
Interest Telephone:	NO CORE PI PH.
Preferred ID:	2143
Interest Start Date:	01/05/1998 00:00:00
Interest End Date:	Not reported
Activity Flag:	N
TMSP Added:	11/09/2006 14:25:31
TMSP Last Update:	11/09/2006 14:25:31
Staff ID Last Update:	RSUCHAN
Source:	CORE
Source ID:	28995
Country Code:	USA
FOR State:	Not reported
FOR Zone:	Not reported
FIPS County Code:	059
Program Int Id:	214963
Comments:	Not reported

MN FINANCIAL ASSURANCE CONTRACT:

Contractor SEQ ID:	Not reported
Contractor Number:	Not reported
TMSP Added:	Not reported
TMSP Last Update:	Not reported
Staff ID Last Update:	Not reported

MN FINANCIAL ASSURANCE FF ACTION:

FF Action ID:	Not reported
FF Action Date:	Not reported
FF Action Code:	Not reported
Federal Amount:	Not reported
State Amount:	Not reported
Superfund Amount:	Not reported
TMSP Added:	Not reported
TMSP Last Update:	Not reported
Staff ID Last Update:	Not reported

MN FINANCIAL ASSURANCE FF MAST:

Date In:	Not reported
Date Out:	Not reported
Financier Code:	Not reported
FF Status Code:	Not reported
Est Cleanup Amount:	Not reported
Environmental Lien Date:	Not reported
Referral to MCE Date:	Not reported
No Cost Recov Memo Date:	Not reported
Fin Info Request Date:	Not reported
Fin Info Received Date:	Not reported

ISANTI AMOCO (Continued) **U000269766**

Bankruptcy Date:	Not reported
Probate Date:	Not reported
Consent Decree Date:	Not reported
Consent Rec Settlement Dt:	Not reported
Cost Rec Stip Date:	Not reported
TMSP Added:	Not reported
TMSP Last Update:	Not reported
Staff ID Last Update:	Not reported
Total Spent Amount:	Not reported

MN FINANCIAL ASSURANCE LATLON:

Lat/Long ID:	Not reported
Latitude Degrees:	Not reported
Latitude Minutes:	Not reported
Latitude Seconds:	Not reported
Longitude Degrees:	Not reported
Longitude Minutes:	Not reported
Longitude Seconds:	Not reported
Collection Date:	Not reported
Lat/Long Description:	Not reported
TMSP Added:	Not reported
TMSP Last Update:	Not reported
Staff ID Last Update:	Not reported
Coord Source Type:	Not reported
Org Name Source:	Not reported
Coord Coll Meth:	Not reported
Map Scale Code:	Not reported
Source:	Not reported
Site ID:	Not reported
Spatial ID:	Not reported

MN FINANCIAL ASSURANCE OTHLLS:

Other Liab Leak Prog Int:	Not reported
TMSP Added:	Not reported
TMSP Last Update:	Not reported
Staff ID Last Update:	Not reported

MN FINANCIAL ASSURANCE STAFF:

Staff Sequence ID:	Not reported
Staff Type:	Not reported
Staff Name:	Not reported
TMSP Added:	Not reported
TMSP Last Update:	Not reported
Staff ID Last Update:	Not reported
Last Name:	Not reported
First Name:	Not reported
Middle Initial:	Not reported
Functional Area Code:	Not reported
Staff ID Number:	Not reported

MN FINANCIAL ASSURANCE TABSITE:

Above or Under Code:	Not reported
Facility Code:	Not reported
Indian Reservation:	Not reported
Ust Registration Date:	Not reported

ISANTI AMOCO (Continued) **U000269766**

Ast Registration Date:	Not reported
TMSP Added:	Not reported
TMSP Last Update:	Not reported
Staff ID Last Update:	Not reported
Max Monthy Gallons:	Not reported
Vapor Recovery Installed:	Not reported
Vapor Notif Required:	Not reported

Program Int ID:	-214963
Township Name:	Not reported
Region:	1
Interest Type:	D2
Facility Addr 2:	Not reported
ADDR ID:	262040
Interest Telephone:	6124449311
Preferred ID:	2143
Interest Start Date:	01/05/1998 00:00:00
Interest End Date:	Not reported
Activity Flag:	Not reported
TMSP Added:	12/04/1999 10:02:37
TMSP Last Update:	11/09/2006 14:25:31
Staff ID Last Update:	RSUCHAN
Source:	TALES
Source ID:	0
Country Code:	USA
FOR State:	Not reported
FOR Zone:	None
FIPS County Code:	059
Program Int Id:	214963
Comments:	Not reported

MN FINANCIAL ASSURANCE CONTRACT:

Contractor SEQ ID:	Not reported
Contractor Number:	Not reported
TMSP Added:	Not reported
TMSP Last Update:	Not reported
Staff ID Last Update:	Not reported

MN FINANCIAL ASSURANCE FF ACTION:

FF Action ID:	Not reported
FF Action Date:	Not reported
FF Action Code:	Not reported
Federal Amount:	Not reported
State Amount:	Not reported
Superfund Amount:	Not reported
TMSP Added:	Not reported
TMSP Last Update:	Not reported
Staff ID Last Update:	Not reported

MN FINANCIAL ASSURANCE FF MAST:

Date In:	Not reported
Date Out:	Not reported
Financier Code:	Not reported
FF Status Code:	Not reported
Est Cleanup Amount:	Not reported
Environmental Lien Date:	Not reported

ISANTI AMOCO (Continued) **U000269766**

Referral to MCE Date: Not reported
No Cost Recov Memo Date: Not reported
Fin Info Request Date: Not reported
Fin Info Received Date: Not reported
Bankruptcy Date: Not reported
Probate Date: Not reported
Consent Decree Date: Not reported
Consent Rec Settlement Dt: Not reported
Cost Rec Stip Date: Not reported
TMSP Added: Not reported
TMSP Last Update: Not reported
Staff ID Last Update: Not reported
Total Spent Amount: Not reported

MN FINANCIAL ASSURANCE LATLON:
Lat/Long ID: Not reported
Latitude Degrees: Not reported
Latitude Minutes: Not reported
Latitude Seconds: Not reported
Longitude Degrees: Not reported
Longitude Minutes: Not reported
Longitude Seconds: Not reported
Collection Date: Not reported
Lat/Long Description: Not reported
TMSP Added: Not reported
TMSP Last Update: Not reported
Staff ID Last Update: Not reported
Coord Source Type: Not reported
Org Name Source: Not reported
Coord Coll Meth: Not reported
Map Scale Code: Not reported
Source: Not reported
Site ID: Not reported
Spatial ID: Not reported

MN FINANCIAL ASSURANCE OTHLLS:
Other Liab Leak Prog Int: Not reported
TMSP Added: Not reported
TMSP Last Update: Not reported
Staff ID Last Update: Not reported

MN FINANCIAL ASSURANCE STAFF:
Staff Sequence ID: Not reported
Staff Type: Not reported
Staff Name: Not reported
TMSP Added: Not reported
TMSP Last Update: Not reported
Staff ID Last Update: Not reported
Last Name: Not reported
First Name: Not reported
Middle Initial: Not reported
Functional Area Code: Not reported
Staff ID Number: Not reported

MN FINANCIAL ASSURANCE TABSITE:

ISANTI AMOCO (Continued) **U000269766**

Above or Under Code:	Not reported
Facility Code:	Not reported
Indian Reservation:	Not reported
Ust Registration Date:	Not reported
Ast Registration Date:	Not reported
TMSP Added:	Not reported
TMSP Last Update:	Not reported
Staff ID Last Update:	Not reported
Max Monthy Gallons:	Not reported
Vapor Recovery Installed:	Not reported
Vapor Notif Required:	Not reported

Program Int ID:	-196553
Township Name:	Not reported
Region:	1
Interest Type:	D1
Facility Addr 2:	Not reported
ADDR ID:	239888
Interest Telephone:	7634449311
Preferred ID:	7224
Interest Start Date:	07/23/1992 19:11:05
Interest End Date:	Not reported
Activity Flag:	Y
TMSP Added:	07/23/1992 19:11:05
TMSP Last Update:	08/30/2006 14:50:04
Staff ID Last Update:	RSUCHAN
Source:	TALES
Source ID:	0
Country Code:	USA
FOR State:	Not reported
FOR Zone:	None
FIPS County Code:	059
Program Int Id:	196553
Comments:	Not reported

MN FINANCIAL ASSURANCE CONTRACT:

Contractor SEQ ID:	Not reported
Contractor Number:	Not reported
TMSP Added:	Not reported
TMSP Last Update:	Not reported
Staff ID Last Update:	Not reported

MN FINANCIAL ASSURANCE FF ACTION:

FF Action ID:	Not reported
FF Action Date:	Not reported
FF Action Code:	Not reported
Federal Amount:	Not reported
State Amount:	Not reported
Superfund Amount:	Not reported
TMSP Added:	Not reported
TMSP Last Update:	Not reported
Staff ID Last Update:	Not reported

MN FINANCIAL ASSURANCE FF MAST:

Date In:	Not reported
Date Out:	Not reported

ISANTI AMOCO (Continued) **U000269766**

Financier Code:	Not reported
FF Status Code:	Not reported
Est Cleanup Amount:	Not reported
Environmental Lien Date:	Not reported
Referral to MCE Date:	Not reported
No Cost Recov Memo Date:	Not reported
Fin Info Request Date:	Not reported
Fin Info Received Date:	Not reported
Bankruptcy Date:	Not reported
Probate Date:	Not reported
Consent Decree Date:	Not reported
Consent Rec Settlement Dt:	Not reported
Cost Rec Stip Date:	Not reported
TMSP Added:	Not reported
TMSP Last Update:	Not reported
Staff ID Last Update:	Not reported
Total Spent Amount:	Not reported

MN FINANCIAL ASSURANCE LATLON:

Lat/Long ID:	Not reported
Latitude Degrees:	Not reported
Latitude Minutes:	Not reported
Latitude Seconds:	Not reported
Longitude Degrees:	Not reported
Longitude Minutes:	Not reported
Longitude Seconds:	Not reported
Collection Date:	Not reported
Lat/Long Description:	Not reported
TMSP Added:	Not reported
TMSP Last Update:	Not reported
Staff ID Last Update:	Not reported
Coord Source Type:	Not reported
Org Name Source:	Not reported
Coord Coll Meth:	Not reported
Map Scale Code:	Not reported
Source:	Not reported
Site ID:	Not reported
Spatial ID:	Not reported

MN FINANCIAL ASSURANCE OTHLLS:

Other Liab Leak Prog Int:	Not reported
TMSP Added:	Not reported
TMSP Last Update:	Not reported
Staff ID Last Update:	Not reported

MN FINANCIAL ASSURANCE STAFF:

Staff Sequence ID:	Not reported
Staff Type:	Not reported
Staff Name:	Not reported
TMSP Added:	Not reported
TMSP Last Update:	Not reported
Staff ID Last Update:	Not reported
Last Name:	Not reported
First Name:	Not reported
Middle Initial:	Not reported
Functional Area Code:	Not reported

ISANTI AMOCO (Continued) **U000269766**

Staff ID Number: Not reported

MN FINANCIAL ASSURANCE TABSITE:
Above or Under Code: Not reported
Facility Code: Not reported
Indian Reservation: Not reported
Ust Registration Date: Not reported
Ast Registration Date: Not reported
TMSP Added: Not reported
TMSP Last Update: Not reported
Staff ID Last Update: Not reported
Max Monthy Gallons: Not reported
Vapor Recovery Installed: Not reported
Vapor Notif Required: Not reported

Program Int ID: 196553
Township Name: Not reported
Region: 1
Interest Type: TS
Facility Addr 2: Not reported
ADDR ID: 38995
Interest Telephone: NO CORE PI PH.
Preferred ID: 7224
Interest Start Date: 07/23/1992 19:11:05
Interest End Date: Not reported
Activity Flag: Y
TMSP Added: 08/30/2006 14:50:04
TMSP Last Update: 08/30/2006 14:50:04
Staff ID Last Update: RSUCHAN
Source: CORE
Source ID: 28995
Country Code: USA
FOR State: Not reported
FOR Zone: Not reported
FIPS County Code: 059
Program Int Id: 196553
Comments: Not reported

MN FINANCIAL ASSURANCE CONTRACT:
Contractor SEQ ID: Not reported
Contractor Number: Not reported
TMSP Added: Not reported
TMSP Last Update: Not reported
Staff ID Last Update: Not reported

MN FINANCIAL ASSURANCE FF ACTION:
FF Action ID: Not reported
FF Action Date: Not reported
FF Action Code: Not reported
Federal Amount: Not reported
State Amount: Not reported
Superfund Amount: Not reported
TMSP Added: Not reported
TMSP Last Update: Not reported
Staff ID Last Update: Not reported

ISANTI AMOCO (Continued) **U000269766**

MN FINANCIAL ASSURANCE FF MAST:

Date In:	Not reported
Date Out:	Not reported
Financier Code:	Not reported
FF Status Code:	Not reported
Est Cleanup Amount:	Not reported
Environmental Lien Date:	Not reported
Referral to MCE Date:	Not reported
No Cost Recov Memo Date:	Not reported
Fin Info Request Date:	Not reported
Fin Info Received Date:	Not reported
Bankruptcy Date:	Not reported
Probate Date:	Not reported
Consent Decree Date:	Not reported
Consent Rec Settlement Dt:	Not reported
Cost Rec Stip Date:	Not reported
TMSP Added:	Not reported
TMSP Last Update:	Not reported
Staff ID Last Update:	Not reported
Total Spent Amount:	Not reported

MN FINANCIAL ASSURANCE LATLON:

Lat/Long ID:	Not reported
Latitude Degrees:	Not reported
Latitude Minutes:	Not reported
Latitude Seconds:	Not reported
Longitude Degrees:	Not reported
Longitude Minutes:	Not reported
Longitude Seconds:	Not reported
Collection Date:	Not reported
Lat/Long Description:	Not reported
TMSP Added:	Not reported
TMSP Last Update:	Not reported
Staff ID Last Update:	Not reported
Coord Source Type:	Not reported
Org Name Source:	Not reported
Coord Coll Meth:	Not reported
Map Scale Code:	Not reported
Source:	Not reported
Site ID:	Not reported
Spatial ID:	Not reported

MN FINANCIAL ASSURANCE OTHLLS:

Other Liab Leak Prog Int:	Not reported
TMSP Added:	Not reported
TMSP Last Update:	Not reported
Staff ID Last Update:	Not reported

MN FINANCIAL ASSURANCE STAFF:

Staff Sequence ID:	Not reported
Staff Type:	Not reported
Staff Name:	Not reported
TMSP Added:	Not reported
TMSP Last Update:	Not reported
Staff ID Last Update:	Not reported

ISANTI AMOCO (Continued) **U000269766**

Last Name: Not reported
First Name: Not reported
Middle Initial: Not reported
Functional Area Code: Not reported
Staff ID Number: Not reported

MN FINANCIAL ASSURANCE TABSITE:
Above or Under Code: Not reported
Facility Code: Not reported
Indian Reservation: Not reported
Ust Registration Date: Not reported
Ast Registration Date: Not reported
TMSP Added: Not reported
TMSP Last Update: Not reported
Staff ID Last Update: Not reported
Max Monthy Gallons: Not reported
Vapor Recovery Installed: Not reported
Vapor Notif Required: Not reported

D17 **ISANTI WWTP** **AIRS** **S108969959**
WNW **100 ISANTI PKWY** **WIMN** **N/A**
1/4-1/2 **ISANTI, MN** **FINANCIAL ASSURANCE**
0.473 mi.
2497 ft. **Site 1 of 2 in cluster D**

Relative:
Lower

Actual:
943 ft.

MN AIRS:
Facility ID: 05900035
File Number: 4384
Fedral/State: Not reported
Mail Address: 617 Pierce St
Mail City,St,Zip: Anoka, MN 55303
Contact Name: Mr. Larry McNeff
Contact Phone: (763) 421-1072
Contact Fax: (763) 421-2319
Latitude: 45 Deg 30 Min 00.7 Sec
Longitude: -93 Deg 15 Min 03.2827 Sec
SIC Code: 2899
SIC Code 2: Not reported
NAICS: 325199
Corbon Monixide Tons/Yr: Not reported
Nitrogen Oxides Tons/Yr: Not reported
Lead Tons/Yr: Not reported
Particulate Matter Tons/Yr: Not reported
PM10 Tons/Yr: Not reported
Sulfur Dioxide Tons/Yr: Not reported
Volatile Organic Compounds Amount: Not reported
Permip Program Type: Not reported
Action ID: Not reported
Effective Start: Not reported
Expiration Date: Not reported
REG PMT Option: Not reported
Emissions Year: Not reported

WIMN:
Legislative District: 17A
Latitude: 45.50019444

ISANTI WWTP (Continued) **S108969959**

Longitude:	-93.25091186
Activity:	Multiple Activities
MPCA Id:	Multiple Activities
Major Watershed:	Rum River
Corrd Method:	Address Matching House Number
Status:	Active

Click here to access Minnesota Pollution Control Agency:

Legislative District:	17A
Latitude:	45.50019444
Longitude:	-93.25091186
Activity:	Multiple Activities
MPCA Id:	Multiple Activities
Major Watershed:	Rum River
Corrd Method:	Address Matching House Number
Status:	Active

Click here to access Minnesota Pollution Control Agency:

MN FINANCIAL ASSURANCE:

Program Int ID:	54277338
Township Name:	Isanti
Region:	1
Interest Type:	TS
Facility Addr 2:	Not reported
ADDR ID:	439067
Interest Telephone:	NO CORE PI PH.
Preferred ID:	124801
Interest Start Date:	03/26/2008 00:00:00
Interest End Date:	Not reported
Activity Flag:	Y
TMSP Added:	03/26/2008 14:34:49
TMSP Last Update:	03/26/2008 14:34:49
Staff ID Last Update:	JHENRY
Source:	CORE
Source ID:	4398
Country Code:	USA
FOR State:	Not reported
FOR Zone:	Not reported
FIPS County Code:	059
Program Int Id:	54277338
Comments:	Not reported

MN FINANCIAL ASSURANCE CONTRACT:

Contractor SEQ ID:	Not reported
Contractor Number:	Not reported
TMSP Added:	Not reported
TMSP Last Update:	Not reported
Staff ID Last Update:	Not reported

MN FINANCIAL ASSURANCE FF ACTION:

FF Action ID:	Not reported
FF Action Date:	Not reported
FF Action Code:	Not reported
Federal Amount:	Not reported
State Amount:	Not reported

ISANTI WWTP (Continued) **S108969959**

Superfund Amount: Not reported
TMSP Added: Not reported
TMSP Last Update: Not reported
Staff ID Last Update: Not reported

MN FINANCIAL ASSURANCE FF MAST:
Date In: Not reported
Date Out: Not reported
Financier Code: Not reported
FF Status Code: Not reported
Est Cleanup Amount: Not reported
Environmental Lien Date: Not reported
Referral to MCE Date: Not reported
No Cost Recov Memo Date: Not reported
Fin Info Request Date: Not reported
Fin Info Received Date: Not reported
Bankruptcy Date: Not reported
Probate Date: Not reported
Consent Decree Date: Not reported
Consent Rec Settlement Dt: Not reported
Cost Rec Stip Date: Not reported
TMSP Added: Not reported
TMSP Last Update: Not reported
Staff ID Last Update: Not reported
Total Spent Amount: Not reported

MN FINANCIAL ASSURANCE LATLON:
Lat/Long ID: Not reported
Latitude Degrees: Not reported
Latitude Minutes: Not reported
Latitude Seconds: Not reported
Longitude Degrees: Not reported
Longitude Minutes: Not reported
Longitude Seconds: Not reported
Collection Date: Not reported
Lat/Long Description: Not reported
TMSP Added: Not reported
TMSP Last Update: Not reported
Staff ID Last Update: Not reported
Coord Source Type: Not reported
Org Name Source: Not reported
Coord Coll Meth: Not reported
Map Scale Code: Not reported
Source: Not reported
Site ID: Not reported
Spatial ID: Not reported

MN FINANCIAL ASSURANCE OTHLLS:
Other Liab Leak Prog Int: Not reported
TMSP Added: Not reported
TMSP Last Update: Not reported
Staff ID Last Update: Not reported

MN FINANCIAL ASSURANCE STAFF:
Staff Sequence ID: Not reported

ISANTI WWTP (Continued) **S108969959**

Staff Type:	Not reported
Staff Name:	Not reported
TMSP Added:	Not reported
TMSP Last Update:	Not reported
Staff ID Last Update:	Not reported
Last Name:	Not reported
First Name:	Not reported
Middle Initial:	Not reported
Functional Area Code:	Not reported
Staff ID Number:	Not reported

MN FINANCIAL ASSURANCE TABSITE:

Above or Under Code:	Not reported
Facility Code:	Not reported
Indian Reservation:	Not reported
Ust Registration Date:	Not reported
Ast Registration Date:	Not reported
TMSP Added:	Not reported
TMSP Last Update:	Not reported
Staff ID Last Update:	Not reported
Max Monthy Gallons:	Not reported
Vapor Recovery Installed:	Not reported
Vapor Notif Required:	Not reported

D18
WNW
1/4-1/2
0.473 mi.
2497 ft.

EVER CAT FUELS LLC
100 ISANTI PKWY E
ISANTI, MN 55040

FINANCIAL ASSURANCE **S110127263**
WIMN **N/A**

Site 2 of 2 in cluster D

Relative:
Lower

Actual:
943 ft.

MN FINANCIAL ASSURANCE:

Program Int ID:	56452526
Township Name:	Not reported
Region:	1
Interest Type:	TS
Facility Addr 2:	Not reported
ADDR ID:	56452521
Interest Telephone:	NO CORE PI PH.
Preferred ID:	125149
Interest Start Date:	08/12/2009 00:00:00
Interest End Date:	Not reported
Activity Flag:	Y
TMSP Added:	08/12/2009 11:13:33
TMSP Last Update:	08/12/2009 11:13:33
Staff ID Last Update:	JHENRY
Source:	CORE
Source ID:	56452522
Country Code:	USA
FOR State:	Not reported
FOR Zone:	Not reported
FIPS County Code:	059
Program Int Id:	56452526
Comments:	Not reported

MN FINANCIAL ASSURANCE CONTRACT:

Contractor SEQ ID:	Not reported
Contractor Number:	Not reported

EVER CAT FUELS LLC (Continued) **S110127263**

TMSP Added:	Not reported
TMSP Last Update:	Not reported
Staff ID Last Update:	Not reported

MN FINANCIAL ASSURANCE FF ACTION:

FF Action ID:	Not reported
FF Action Date:	Not reported
FF Action Code:	Not reported
Federal Amount:	Not reported
State Amount:	Not reported
Superfund Amount:	Not reported
TMSP Added:	Not reported
TMSP Last Update:	Not reported
Staff ID Last Update:	Not reported

MN FINANCIAL ASSURANCE FF MAST:

Date In:	Not reported
Date Out:	Not reported
Financier Code:	Not reported
FF Status Code:	Not reported
Est Cleanup Amount:	Not reported
Environmental Lien Date:	Not reported
Referral to MCE Date:	Not reported
No Cost Recov Memo Date:	Not reported
Fin Info Request Date:	Not reported
Fin Info Received Date:	Not reported
Bankruptcy Date:	Not reported
Probate Date:	Not reported
Consent Decree Date:	Not reported
Consent Rec Settlement Dt:	Not reported
Cost Rec Stip Date:	Not reported
TMSP Added:	Not reported
TMSP Last Update:	Not reported
Staff ID Last Update:	Not reported
Total Spent Amount:	Not reported

MN FINANCIAL ASSURANCE LATLON:

Lat/Long ID:	Not reported
Latitude Degrees:	Not reported
Latitude Minutes:	Not reported
Latitude Seconds:	Not reported
Longitude Degrees:	Not reported
Longitude Minutes:	Not reported
Longitude Seconds:	Not reported
Collection Date:	Not reported
Lat/Long Description:	Not reported
TMSP Added:	Not reported
TMSP Last Update:	Not reported
Staff ID Last Update:	Not reported
Coord Source Type:	Not reported
Org Name Source:	Not reported
Coord Coll Meth:	Not reported
Map Scale Code:	Not reported
Source:	Not reported
Site ID:	Not reported
Spatial ID:	Not reported

EVER CAT FUELS LLC (Continued) **S110127263**

MN FINANCIAL ASSURANCE OTHLLS:

Other Liab Leak Prog Int:	Not reported
TMSP Added:	Not reported
TMSP Last Update:	Not reported
Staff ID Last Update:	Not reported

MN FINANCIAL ASSURANCE STAFF:

Staff Sequence ID:	Not reported
Staff Type:	Not reported
Staff Name:	Not reported
TMSP Added:	Not reported
TMSP Last Update:	Not reported
Staff ID Last Update:	Not reported
Last Name:	Not reported
First Name:	Not reported
Middle Initial:	Not reported
Functional Area Code:	Not reported
Staff ID Number:	Not reported

MN FINANCIAL ASSURANCE TABSITE:

Above or Under Code:	Not reported
Facility Code:	Not reported
Indian Reservation:	Not reported
Ust Registration Date:	Not reported
Ast Registration Date:	Not reported
TMSP Added:	Not reported
TMSP Last Update:	Not reported
Staff ID Last Update:	Not reported
Max Monthy Gallons:	Not reported
Vapor Recovery Installed:	Not reported
Vapor Notif Required:	Not reported

WIMN:

Legislative District:	17A
Latitude:	45.50019444
Longitude:	-93.25091186
Activity:	Tank Site
MPCA Id:	125149
Major Watershed:	Rum River
Corrd Method:	Address Matching House Number
Status:	Active

Click here to access Minnesota Pollution Control Agency:

E19 **ISANTI CHIROPRACTIC** **RCRA-NonGen** **1004732280**
SSW **118 MAIN ST E** **FINDS** **MND985713817**
1/2-1 **ISANTI, MN 55040** **WIMN**
0.605 mi.
3196 ft. **Site 1 of 6 in cluster E**

Relative:
Lower

Actual:
939 ft.

RCRA-NonGen:

Date form received by agency:	08/27/1991
Facility name:	ISANTI CHIROPRACTIC
Facility address:	118 MAIN ST E ISANTI, MN 550407102

ISANTI CHIROPRACTIC (Continued) **1004732280**

EPA ID: MND985713817
Contact: LYNDA DANIELSON
Contact address: 118 MAIN ST E
ISANTI, MN 550407102
Contact country: US
Contact telephone: (763) 444-9737
Contact email: Not reported
EPA Region: 05
Classification: Non-Generator
Description: Handler: Non-Generators do not presently generate hazardous waste

Owner/Operator Summary:
Owner/operator name: ISANTI CHIROPRACTIC
Owner/operator address: 118 MAIN ST E
ISANTI, MN 55040
Owner/operator country: US
Owner/operator telephone: (763) 444-9737
Legal status: Private
Owner/Operator Type: Owner
Owner/Op start date: 07/26/1999
Owner/Op end date: 05/14/1999

Handler Activities Summary:
U.S. importer of hazardous waste: No
Mixed waste (haz. and radioactive): No
Recycler of hazardous waste: No
Transporter of hazardous waste: No
Treater, storer or disposer of HW: No
Underground injection activity: No
On-site burner exemption: No
Furnace exemption: No
Used oil fuel burner: No
Used oil processor: No
User oil refiner: No
Used oil fuel marketer to burner: No
Used oil Specification marketer: No
Used oil transfer facility: No
Used oil transporter: No

Hazardous Waste Summary:
Waste code: D000
Waste name: Not Defined

Waste code: D011
Waste name: SILVER

Violation Status: No violations found

FINDS:

Registry ID: 110003856970

Environmental Interest/Information System
RCRAInfo is a national information system that supports the Resource Conservation and Recovery Act (RCRA) program through the tracking of events and activities related to facilities that generate, transport,

ISANTI CHIROPRACTIC (Continued) **1004732280**

and treat, store, or dispose of hazardous waste. RCRAInfo allows RCRA program staff to track the notification, permit, compliance, and corrective action activities required under RCRA.

WIMN:

Legislative District:	17A
Latitude:	45.49027789
Longitude:	-93.24567043
Activity:	Hazardous Waste, Small to Minimal QG
MPCA Id:	MND985713817
Major Watershed:	Rum River
Corrd Method:	Address Matching House Number
Status:	Inactive

Click here to access Minnesota Pollution Control Agency:

E20 SSW 1/2-1 0.607 mi. 3206 ft. | **ISANTI OIL COMPANY** | **WIMN** | **S110433827**
MAIN ST & RAILROAD ST | **N/A**
ISANTI, MN 55040

Site 2 of 6 in cluster E

Relative: Lower

Actual: 939 ft.

WIMN:

Legislative District:	17A
Latitude:	45.49065018
Longitude:	-93.24579620
Activity:	Leak Site
MPCA Id:	15410
Major Watershed:	Rum River
Corrd Method:	Digitized-DOQ
Status:	Inactive

Click here to access Minnesota Pollution Control Agency:

---

21 SE 1/2-1 0.609 mi. 3213 ft. | **MARVS AUTO & TRUCK** | **FINANCIAL ASSURANCE** | **S107965293**
1455 COUNTY ROAD 5 NE | **WIMN** | **N/A**
ISANTI, MN 55040

Relative: Lower

Actual: 940 ft.

MN FINANCIAL ASSURANCE:

Program Int ID:	211118
Township Name:	Not reported
Region:	1
Interest Type:	TS
Facility Addr 2:	Not reported
ADDR ID:	38865
Interest Telephone:	NO CORE PI PH.
Preferred ID:	54923
Interest Start Date:	03/21/1995 08:24:12
Interest End Date:	Not reported
Activity Flag:	N
TMSP Added:	09/14/2006 11:38:02
TMSP Last Update:	09/14/2006 11:38:02
Staff ID Last Update:	RSUCHAN

MARVS AUTO & TRUCK (Continued) **S107965293**

Source: CORE
Source ID: 28865
Country Code: USA
FOR State: Not reported
FOR Zone: Not reported
FIPS County Code: 059
Program Int Id: 211118
Comments: Not reported

MN FINANCIAL ASSURANCE CONTRACT:
Contractor SEQ ID: Not reported
Contractor Number: Not reported
TMSP Added: Not reported
TMSP Last Update: Not reported
Staff ID Last Update: Not reported

MN FINANCIAL ASSURANCE FF ACTION:
FF Action ID: Not reported
FF Action Date: Not reported
FF Action Code: Not reported
Federal Amount: Not reported
State Amount: Not reported
Superfund Amount: Not reported
TMSP Added: Not reported
TMSP Last Update: Not reported
Staff ID Last Update: Not reported

MN FINANCIAL ASSURANCE FF MAST:
Date In: Not reported
Date Out: Not reported
Financier Code: Not reported
FF Status Code: Not reported
Est Cleanup Amount: Not reported
Environmental Lien Date: Not reported
Referral to MCE Date: Not reported
No Cost Recov Memo Date: Not reported
Fin Info Request Date: Not reported
Fin Info Received Date: Not reported
Bankruptcy Date: Not reported
Probate Date: Not reported
Consent Decree Date: Not reported
Consent Rec Settlement Dt: Not reported
Cost Rec Stip Date: Not reported
TMSP Added: Not reported
TMSP Last Update: Not reported
Staff ID Last Update: Not reported
Total Spent Amount: Not reported

MN FINANCIAL ASSURANCE LATLON:
Lat/Long ID: Not reported
Latitude Degrees: Not reported
Latitude Minutes: Not reported
Latitude Seconds: Not reported
Longitude Degrees: Not reported
Longitude Minutes: Not reported
Longitude Seconds: Not reported

MARVS AUTO & TRUCK (Continued) **S107965293**

Collection Date: Not reported
Lat/Long Description: Not reported
TMSP Added: Not reported
TMSP Last Update: Not reported
Staff ID Last Update: Not reported
Coord Source Type: Not reported
Org Name Source: Not reported
Coord Coll Meth: Not reported
Map Scale Code: Not reported
Source: Not reported
Site ID: Not reported
Spatial ID: Not reported

MN FINANCIAL ASSURANCE OTHLLS:
Other Liab Leak Prog Int: Not reported
TMSP Added: Not reported
TMSP Last Update: Not reported
Staff ID Last Update: Not reported

MN FINANCIAL ASSURANCE STAFF:
Staff Sequence ID: Not reported
Staff Type: Not reported
Staff Name: Not reported
TMSP Added: Not reported
TMSP Last Update: Not reported
Staff ID Last Update: Not reported
Last Name: Not reported
First Name: Not reported
Middle Initial: Not reported
Functional Area Code: Not reported
Staff ID Number: Not reported

MN FINANCIAL ASSURANCE TABSITE:
Above or Under Code: Not reported
Facility Code: Not reported
Indian Reservation: Not reported
Ust Registration Date: Not reported
Ast Registration Date: Not reported
TMSP Added: Not reported
TMSP Last Update: Not reported
Staff ID Last Update: Not reported
Max Monthy Gallons: Not reported
Vapor Recovery Installed: Not reported
Vapor Notif Required: Not reported

Program Int ID: -211118
Township Name: Not reported
Region: 1
Interest Type: D1
Facility Addr 2: Not reported
ADDR ID: 209554
Interest Telephone: 6120000000
Preferred ID: 54923
Interest Start Date: 03/21/1995 08:24:12
Interest End Date: Not reported

MARVS AUTO & TRUCK (Continued) **S107965293**

Activity Flag:	Not reported
TMSP Added:	03/21/1995 08:24:12
TMSP Last Update:	09/14/2006 11:38:02
Staff ID Last Update:	RSUCHAN
Source:	TALES
Source ID:	0
Country Code:	USA
FOR State:	Not reported
FOR Zone:	None
FIPS County Code:	059
Program Int Id:	211118
Comments:	Not reported

MN FINANCIAL ASSURANCE CONTRACT:

Contractor SEQ ID:	Not reported
Contractor Number:	Not reported
TMSP Added:	Not reported
TMSP Last Update:	Not reported
Staff ID Last Update:	Not reported

MN FINANCIAL ASSURANCE FF ACTION:

FF Action ID:	Not reported
FF Action Date:	Not reported
FF Action Code:	Not reported
Federal Amount:	Not reported
State Amount:	Not reported
Superfund Amount:	Not reported
TMSP Added:	Not reported
TMSP Last Update:	Not reported
Staff ID Last Update:	Not reported

MN FINANCIAL ASSURANCE FF MAST:

Date In:	Not reported
Date Out:	Not reported
Financier Code:	Not reported
FF Status Code:	Not reported
Est Cleanup Amount:	Not reported
Environmental Lien Date:	Not reported
Referral to MCE Date:	Not reported
No Cost Recov Memo Date:	Not reported
Fin Info Request Date:	Not reported
Fin Info Received Date:	Not reported
Bankruptcy Date:	Not reported
Probate Date:	Not reported
Consent Decree Date:	Not reported
Consent Rec Settlement Dt:	Not reported
Cost Rec Stip Date:	Not reported
TMSP Added:	Not reported
TMSP Last Update:	Not reported
Staff ID Last Update:	Not reported
Total Spent Amount:	Not reported

MN FINANCIAL ASSURANCE LATLON:

Lat/Long ID:	Not reported
Latitude Degrees:	Not reported
Latitude Minutes:	Not reported

MARVS AUTO & TRUCK (Continued) **S107965293**

Latitude Seconds:	Not reported
Longitude Degrees:	Not reported
Longitude Minutes:	Not reported
Longitude Seconds:	Not reported
Collection Date:	Not reported
Lat/Long Description:	Not reported
TMSP Added:	Not reported
TMSP Last Update:	Not reported
Staff ID Last Update:	Not reported
Coord Source Type:	Not reported
Org Name Source:	Not reported
Coord Coll Meth:	Not reported
Map Scale Code:	Not reported
Source:	Not reported
Site ID:	Not reported
Spatial ID:	Not reported

MN FINANCIAL ASSURANCE OTHLLS:

Other Liab Leak Prog Int:	Not reported
TMSP Added:	Not reported
TMSP Last Update:	Not reported
Staff ID Last Update:	Not reported

MN FINANCIAL ASSURANCE STAFF:

Staff Sequence ID:	Not reported
Staff Type:	Not reported
Staff Name:	Not reported
TMSP Added:	Not reported
TMSP Last Update:	Not reported
Staff ID Last Update:	Not reported
Last Name:	Not reported
First Name:	Not reported
Middle Initial:	Not reported
Functional Area Code:	Not reported
Staff ID Number:	Not reported

MN FINANCIAL ASSURANCE TABSITE:

Above or Under Code:	Not reported
Facility Code:	Not reported
Indian Reservation:	Not reported
Ust Registration Date:	Not reported
Ast Registration Date:	Not reported
TMSP Added:	Not reported
TMSP Last Update:	Not reported
Staff ID Last Update:	Not reported
Max Monthy Gallons:	Not reported
Vapor Recovery Installed:	Not reported
Vapor Notif Required:	Not reported

WIMN:

Legislative District:	17A
Latitude:	45.49294253
Longitude:	-93.23181911
Activity:	Multiple Activities

MARVS AUTO & TRUCK (Continued) **S107965293**

MPCA Id: Multiple Activities
Major Watershed: Rum River
Corrd Method: Address Matching House Number
Status: Inactive

Click here to access Minnesota Pollution Control Agency:

E22 SSW 1/2-1 0.609 mi. 3216 ft. **YCC CABINETS & MILLWORK** **ENF S109686727**
101 RAILROAD AVE NE **WIMN N/A**
ISANTI, MN 55040

Site 3 of 6 in cluster E

Relative: Lower

Actual: 939 ft.

MN Enforcement Log :

Facility ID: MNR000015214
Violation: 262.C - Generators - Pre-transport
Determined Date: 01/23/2003
Determined By: State
Responsible Agency: State
RTC Date: Not reported
Enforcement Sequence: Not reported
Effective End Date: Not reported
Enforcement Type: Not reported
Lead Agency: Not reported
Sequence: 6

Facility ID: MNR000015214
Violation: 262.C - Generators - Pre-transport
Determined Date: 01/23/2003
Determined By: State
Responsible Agency: State
RTC Date: Not reported
Enforcement Sequence: Not reported
Effective End Date: Not reported
Enforcement Type: Not reported
Lead Agency: Not reported
Sequence: 5

Facility ID: MNR000015214
Violation: 262.A - Generators - General
Determined Date: 01/23/2003
Determined By: State
Responsible Agency: State
RTC Date: Not reported
Enforcement Sequence: Not reported
Effective End Date: Not reported
Enforcement Type: Not reported
Lead Agency: Not reported
Sequence: 9

Facility ID: MNR000015214
Violation: 262.C - Generators - Pre-transport
Determined Date: 01/23/2003
Determined By: State
Responsible Agency: State
RTC Date: Not reported
Enforcement Sequence: Not reported
Effective End Date: Not reported

YCC CABINETS & MILLWORK (Continued) **S109686727**

Enforcement Type:	Not reported
Lead Agency:	Not reported
Sequence:	8

Facility ID:	MNR000015214
Violation:	262.C - Generators - Pre-transport
Determined Date:	01/23/2003
Determined By:	State
Responsible Agency:	State
RTC Date:	Not reported
Enforcement Sequence:	Not reported
Effective End Date:	Not reported
Enforcement Type:	Not reported
Lead Agency:	Not reported
Sequence:	4

Facility ID:	MNR000015214
Violation:	262.C - Generators - Pre-transport
Determined Date:	01/23/2003
Determined By:	State
Responsible Agency:	State
RTC Date:	Not reported
Enforcement Sequence:	Not reported
Effective End Date:	Not reported
Enforcement Type:	Not reported
Lead Agency:	Not reported
Sequence:	7

WIMN:

Legislative District:	17A
Latitude:	45.49021351
Longitude:	-93.24584065
Activity:	Multiple Activities
MPCA Id:	Multiple Activities
Major Watershed:	Rum River
Corrd Method:	Address Matching House Number
Status:	Active

Click here to access Minnesota Pollution Control Agency:

E23 **ISANTI TIRE & AUTO CARE INC** **RCRA-NonGen** **1004736554**
SSW **101 MAIN ST E** **FINDS** **MNR000022988**
1/2-1 **ISANTI, MN 55040** **WIMN**
0.613 mi.
3235 ft. **Site 4 of 6 in cluster E**

Relative:
Lower

Actual:
938 ft.

RCRA-NonGen:

Date form received by agency:	06/12/1996
Facility name:	ISANTI TIRE & AUTO CARE INC
Facility address:	101 MAIN ST E ISANTI, MN 550407405
EPA ID:	MNR000022988
Contact:	Not reported
Contact address:	Not reported Not reported
Contact country:	Not reported
Contact telephone:	Not reported

ISANTI TIRE & AUTO CARE INC (Continued) **1004736554**

Contact email: Not reported
EPA Region: 05
Classification: Non-Generator
Description: Handler: Non-Generators do not presently generate hazardous waste

Owner/Operator Summary:
Owner/operator name: ISANTI TIRE & AUTO CARE INC
Owner/operator address: 101 MAIN ST E
ISANTI, MN 55040
Owner/operator country: US
Owner/operator telephone: NONE
Legal status: Private
Owner/Operator Type: Owner
Owner/Op start date: 07/26/1999
Owner/Op end date: 05/14/1999

Handler Activities Summary:
U.S. importer of hazardous waste: No
Mixed waste (haz. and radioactive): No
Recycler of hazardous waste: No
Transporter of hazardous waste: No
Treater, storer or disposer of HW: No
Underground injection activity: No
On-site burner exemption: No
Furnace exemption: No
Used oil fuel burner: No
Used oil processor: No
User oil refiner: No
Used oil fuel marketer to burner: No
Used oil Specification marketer: No
Used oil transfer facility: No
Used oil transporter: No

Hazardous Waste Summary:
Waste code: D000
Waste name: Not Defined

Waste code: D001
Waste name: IGNITABLE HAZARDOUS WASTES ARE THOSE WASTES WHICH HAVE A FLASHPOINT OF LESS THAN 140 DEGREES FAHRENHEIT AS DETERMINED BY A PENSKY-MARTENS CLOSED CUP FLASH POINT TESTER. ANOTHER METHOD OF DETERMINING THE FLASH POINT OF A WASTE IS TO REVIEW THE MATERIAL SAFETY DATA SHEET, WHICH CAN BE OBTAINED FROM THE MANUFACTURER OR DISTRIBUTOR OF THE MATERIAL. LACQUER THINNER IS AN EXAMPLE OF A COMMONLY USED SOLVENT WHICH WOULD BE CONSIDERED AS IGNITABLE HAZARDOUS WASTE.

Waste code: D039
Waste name: TETRACHLOROETHYLENE

Violation Status: No violations found

FINDS:

Registry ID: 110003903269

Environmental Interest/Information System

ISANTI TIRE & AUTO CARE INC (Continued) **1004736554**

RCRAInfo is a national information system that supports the Resource Conservation and Recovery Act (RCRA) program through the tracking of events and activities related to facilities that generate, transport, and treat, store, or dispose of hazardous waste. RCRAInfo allows RCRA program staff to track the notification, permit, compliance, and corrective action activities required under RCRA.

WIMN:

Legislative District:	17A
Latitude:	45.49023212
Longitude:	-93.24625643
Activity:	Hazardous Waste, Small to Minimal QG
MPCA Id:	MNR000022988
Major Watershed:	Rum River
Corrd Method:	Address Matching House Number
Status:	Inactive

Click here to access Minnesota Pollution Control Agency:

F24 **ISANTI FARMERS CREAMERY** **CERCLIS** **1000322257**
SSW **NORTHWEST COR OF MAIN & 1ST ST** **FINDS** **MND980904726**
1/2-1 **ISANTI, MN 55008** **MN LS**
0.613 mi. **WIMN**
3237 ft. **Site 1 of 2 in cluster F**

Relative:
Lower

Actual:
937 ft.

CERCLIS:

Site ID:	0503906
EPA ID:	MND980904726
Facility County:	ISANTI
Short Name:	ISANTI FARMERS CREAMERY
Congressional District:	08
IFMS ID:	Not reported
SMSA Number:	Not reported
USGC Hydro Unit:	07010207
Federal Facility:	Not a Federal Facility
DMNSN Number:	Not reported
Site Orphan Flag:	N
RCRA ID:	Not reported
USGS Quadrangle:	Not reported
Site Init By Prog:	Not reported
NFRAP Flag:	Not reported
Parent ID:	Not reported
RST Code:	M
EPA Region:	05
Classification:	Chemical Plant
Site Settings Code:	Not reported
NPL Status:	Not on the NPL
DMNSN Unit Code:	Not reported
RBRAC Code:	Not reported
RResp Fed Agency Code:	Not reported
Non NPL Status:	Referred to Removal - NFRAP
Non NPL Status Date:	19991223
Site Fips Code:	27059
CC Concurrence Date:	Not reported
CC Concurrence FY:	Not reported
Alias EPA ID:	Not reported

ISANTI FARMERS CREAMERY (Continued) **1000322257**

Site FUDS Flag: Not reported

CERCLIS Site Alias Name(s):

Alias ID: 101
Alias Name: ISANTI SOLVENT SITE
Alias Address: ROUTE 5 BOX 118
CAMBRIDGE, MN 55008
Alias ID: 201
Alias Name: ISANTI FARMERS CREAMERY
Alias Address: Not reported
ISANTI, MN
Alias Comments: Not reported
Site Description: Not reported

CERCLIS Assessment History:

Action Code: 001
Action: REMOVAL
Date Started: 12/01/1981
Date Completed: 05/28/1982
Priority Level: Cleaned up
Operable Unit: SITEWIDE
Primary Responsibility: EPA Fund-Financed
Planning Status: Not reported
Urgency Indicator: Time Critical
Action Anomaly: Not reported

For detailed financial records, contact EDR for a Site Report.:

Action Code: 001
Action: DISCOVERY
Date Started: Not reported
Date Completed: 09/01/1983
Priority Level: Not reported
Operable Unit: SITEWIDE
Primary Responsibility: EPA Fund-Financed
Planning Status: Not reported
Urgency Indicator: Not reported
Action Anomaly: Not reported

For detailed financial records, contact EDR for a Site Report.:

Action Code: 001
Action: PRELIMINARY ASSESSMENT
Date Started: Not reported
Date Completed: 09/01/1984
Priority Level: NFRAP-Site does not qualify for the NPL based on existing information
Operable Unit: SITEWIDE
Primary Responsibility: State, Fund Financed
Planning Status: Not reported
Urgency Indicator: Not reported
Action Anomaly: Not reported

For detailed financial records, contact EDR for a Site Report.:

Action Code: 001
Action: SECTION 107 LITIGATION

ISANTI FARMERS CREAMERY (Continued) **1000322257**

Date Started:	Not reported
Date Completed:	12/10/1987
Priority Level:	Not reported
Operable Unit:	SITEWIDE
Primary Responsibility:	Federal Enforcement
Planning Status:	Alternate
Urgency Indicator:	Not reported
Action Anomaly:	Not reported

For detailed financial records, contact EDR for a Site Report.:

Action Code:	002
Action:	SECTION 107 LITIGATION
Date Started:	09/22/1982
Date Completed:	12/10/1988
Priority Level:	Not reported
Operable Unit:	SITEWIDE
Primary Responsibility:	Federal Enforcement
Planning Status:	Alternate
Urgency Indicator:	Not reported
Action Anomaly:	Not reported

For detailed financial records, contact EDR for a Site Report.:

Click this hyperlink while viewing on your computer to access
11 additional US CERCLIS Financial: record(s) in the EDR Site Report.

FINDS:

Registry ID: 110009338573

Environmental Interest/Information System
CERCLIS (Comprehensive Environmental Response, Compensation, and Liability Information System) is the Superfund database that is used to support management in all phases of the Superfund program. The system contains information on all aspects of hazardous waste sites, including an inventory of sites, planned and actual site activities, and financial information.

MN LS:

Link ID:	197
EPA ID:	MND980904726
MPCA ID:	MND980904726
Method:	I1
CERCLIS:	Yes
National Priorities List:	No
PLP:	No
Voluntary Cleanup & Investigation:	No
RCRA Treatment Storage & Disposal:	No
RCRA Generator:	No
Solid Waste Permit:	No
Dumps:	No
No Further Remedial Action Planned:	No
Delisted From PLP By MPCA:	No

ISANTI FARMERS CREAMERY (Continued) **1000322257**

LCP: No
Brownfield: No
Entity Type: CERCLIS

WIMN:
Legislative District: 17A
Latitude: 45.49048995
Longitude: -93.24680327
Activity: CERCLIS Site
MPCA Id: MND980904726
Major Watershed: Rum River
Corrd Method: Digitized-DRG
Status: Inactive

Click here to access Minnesota Pollution Control Agency:

E25 SSW 1/2-1 0.615 mi. 3250 ft. | **JELLISONS AUTOMOTIVE** | **RCRA-NonGen FINDS WIMN** | **1004733757 MND985751056**
11 W MAIN ST
ISANTI, MN 55040

Site 5 of 6 in cluster E

Relative: Lower

Actual: 938 ft.

RCRA-NonGen:
Date form received by agency: 10/19/1992
Facility name: JELLISONS AUTOMOTIVE
Facility address: 11 W MAIN ST
ISANTI, MN 55040
EPA ID: MND985751056
Contact: Not reported
Contact address: Not reported
Not reported
Contact country: Not reported
Contact telephone: Not reported
Contact email: Not reported
EPA Region: 05
Classification: Non-Generator
Description: Handler: Non-Generators do not presently generate hazardous waste

Owner/Operator Summary:
Owner/operator name: JELLISONS AUTOMOTIVE
Owner/operator address: 11 W MAIN ST
ISANTI, MN 55040
Owner/operator country: US
Owner/operator telephone: NONE
Legal status: Private
Owner/Operator Type: Owner
Owner/Op start date: 07/26/1999
Owner/Op end date: 05/14/1999

Handler Activities Summary:
U.S. importer of hazardous waste: No
Mixed waste (haz. and radioactive): No
Recycler of hazardous waste: No
Transporter of hazardous waste: No
Treater, storer or disposer of HW: No
Underground injection activity: No

JELLISONS AUTOMOTIVE (Continued) **1004733757**

On-site burner exemption:	No
Furnace exemption:	No
Used oil fuel burner:	No
Used oil processor:	No
User oil refiner:	No
Used oil fuel marketer to burner:	No
Used oil Specification marketer:	No
Used oil transfer facility:	No
Used oil transporter:	No

Hazardous Waste Summary:

Waste code: D001

Waste name: IGNITABLE HAZARDOUS WASTES ARE THOSE WASTES WHICH HAVE A FLASHPOINT OF LESS THAN 140 DEGREES FAHRENHEIT AS DETERMINED BY A PENSKY-MARTENS CLOSED CUP FLASH POINT TESTER. ANOTHER METHOD OF DETERMINING THE FLASH POINT OF A WASTE IS TO REVIEW THE MATERIAL SAFETY DATA SHEET, WHICH CAN BE OBTAINED FROM THE MANUFACTURER OR DISTRIBUTOR OF THE MATERIAL. LACQUER THINNER IS AN EXAMPLE OF A COMMONLY USED SOLVENT WHICH WOULD BE CONSIDERED AS IGNITABLE HAZARDOUS WASTE.

Violation Status: No violations found

FINDS:

Registry ID: 110003873586

Environmental Interest/Information System

RCRAInfo is a national information system that supports the Resource Conservation and Recovery Act (RCRA) program through the tracking of events and activities related to facilities that generate, transport, and treat, store, or dispose of hazardous waste. RCRAInfo allows RCRA program staff to track the notification, permit, compliance, and corrective action activities required under RCRA.

WIMN:

Legislative District:	17A
Latitude:	45.49037098
Longitude:	-93.24652301
Activity:	Hazardous Waste, Small to Minimal QG
MPCA Id:	MND985751056
Major Watershed:	Rum River
Corrd Method:	Address Matching House Number
Status:	Inactive

Click here to access Minnesota Pollution Control Agency:

E26 **R & R SHOES** **WIMN** **S110223843**
SSW **12 W MAIN** **N/A**
1/2-1 **ISANTI, MN 55040**
0.615 mi.
3250 ft. **Site 6 of 6 in cluster E**

Relative:
Lower

Actual:
938 ft.

WIMN:

Legislative District:	17A
Latitude:	45.46828800
Longitude:	-93.28457600

R & R SHOES (Continued) **S110223843**

Activity:	Hazardous Waste, Small to Minimal QG
MPCA Id:	147341796
Major Watershed:	Rum River
Corrd Method:	Zip Code Centroid
Status:	Inactive

Click here to access Minnesota Pollution Control Agency:

F27 SSW 1/2-1 0.618 mi. 3261 ft. | **WEST MAIN STREET LOT** | **FINANCIAL ASSURANCE WIMN** | **S109204112 N/A**

30 W MAIN ST
ISANTI, MN

Site 2 of 2 in cluster F

Relative: Lower

Actual: 937 ft.

MN FINANCIAL ASSURANCE:

Program Int ID:	54759225
Township Name:	Not reported
Region:	1
Interest Type:	PT
Facility Addr 2:	Not reported
ADDR ID:	54759215
Interest Telephone:	NO CORE PI PH.
Preferred ID:	3747
Interest Start Date:	08/13/2008 00:00:00
Interest End Date:	Not reported
Activity Flag:	Y
TMSP Added:	08/13/2008 16:12:05
TMSP Last Update:	08/13/2008 16:12:05
Staff ID Last Update:	SVANPAT
Source:	CORE
Source ID:	54759218
Country Code:	USA
FOR State:	Not reported
FOR Zone:	Not reported
FIPS County Code:	059
Program Int Id:	54759225
Comments:	Not reported

MN FINANCIAL ASSURANCE CONTRACT:

Contractor SEQ ID:	Not reported
Contractor Number:	Not reported
TMSP Added:	Not reported
TMSP Last Update:	Not reported
Staff ID Last Update:	Not reported

MN FINANCIAL ASSURANCE FF ACTION:

FF Action ID:	Not reported
FF Action Date:	Not reported
FF Action Code:	Not reported
Federal Amount:	Not reported
State Amount:	Not reported
Superfund Amount:	Not reported
TMSP Added:	Not reported
TMSP Last Update:	Not reported
Staff ID Last Update:	Not reported

MN FINANCIAL ASSURANCE FF MAST:

WEST MAIN STREET LOT (Continued) **S109204112**

Date In:	Not reported
Date Out:	Not reported
Financier Code:	Not reported
FF Status Code:	Not reported
Est Cleanup Amount:	Not reported
Environmental Lien Date:	Not reported
Referral to MCE Date:	Not reported
No Cost Recov Memo Date:	Not reported
Fin Info Request Date:	Not reported
Fin Info Received Date:	Not reported
Bankruptcy Date:	Not reported
Probate Date:	Not reported
Consent Decree Date:	Not reported
Consent Rec Settlement Dt:	Not reported
Cost Rec Stip Date:	Not reported
TMSP Added:	Not reported
TMSP Last Update:	Not reported
Staff ID Last Update:	Not reported
Total Spent Amount:	Not reported

MN FINANCIAL ASSURANCE LATLON:

Lat/Long ID:	Not reported
Latitude Degrees:	Not reported
Latitude Minutes:	Not reported
Latitude Seconds:	Not reported
Longitude Degrees:	Not reported
Longitude Minutes:	Not reported
Longitude Seconds:	Not reported
Collection Date:	Not reported
Lat/Long Description:	Not reported
TMSP Added:	Not reported
TMSP Last Update:	Not reported
Staff ID Last Update:	Not reported
Coord Source Type:	Not reported
Org Name Source:	Not reported
Coord Coll Meth:	Not reported
Map Scale Code:	Not reported
Source:	Not reported
Site ID:	Not reported
Spatial ID:	Not reported

MN FINANCIAL ASSURANCE OTHLLS:

Other Liab Leak Prog Int:	Not reported
TMSP Added:	Not reported
TMSP Last Update:	Not reported
Staff ID Last Update:	Not reported

MN FINANCIAL ASSURANCE STAFF:

Staff Sequence ID:	Not reported
Staff Type:	Not reported
Staff Name:	Not reported
TMSP Added:	Not reported
TMSP Last Update:	Not reported
Staff ID Last Update:	Not reported
Last Name:	Not reported
First Name:	Not reported

WEST MAIN STREET LOT (Continued) **S109204112**

Middle Initial: Not reported
Functional Area Code: Not reported
Staff ID Number: Not reported

MN FINANCIAL ASSURANCE TABSITE:
Above or Under Code: Not reported
Facility Code: Not reported
Indian Reservation: Not reported
Ust Registration Date: Not reported
Ast Registration Date: Not reported
TMSP Added: Not reported
TMSP Last Update: Not reported
Staff ID Last Update: Not reported
Max Monthy Gallons: Not reported
Vapor Recovery Installed: Not reported
Vapor Notif Required: Not reported

WIMN:
Legislative District: 17A
Latitude: 45.49028522
Longitude: -93.24675722
Activity: Petroleum Brownfield
MPCA Id: 3747
Major Watershed: Rum River
Corrd Method: Address Matching House Number
Status: Active

Click here to access Minnesota Pollution Control Agency:

Count: 28 records.

ORPHAN SUMMARY

City	EDR ID	Site Name	Site Address	Zip	Database(s)
ISANTI	1005893375	RYAN FRANCIS S DDS	1ST ST & MAIN ST	55040	FINDS, WIMN
ISANTI	S110228891	RUM RIVER ORNAMENTAL PRODUCTS	520 1ST AVE	55040	WIMN
ISANTI	1000347227	DOLPHIN MANUFACTURING INC	HWY 65 & DOLPHIN RD	55040	RCRA-NonGen, FINDS, WIMN
ISANTI	S110228774	ROYAL OAK ENTERPRISES INC	HWY 65	55040	WIMN
ISANTI	1011916822	WOODLAND COMMERCIAL PARK	ADDRESS UNKNOWN	55040	FINDS
ISANTI	S110444562	WOODLAND COMMERCIAL PARK	ADDRESS UNKNOWN	55040	WIMN
ISANTI	S110437709	NORTHLAND 66	COUNTY 5 HWY	55040	WIMN
ISANTI	U003934039	NORTHLAND 66	COUNTY 5 HWY	55040	UST, FINANCIAL ASSURANCE
ISANTI	1000323633	BENNY MACHINE CO	441 DUAL BLVD	55040	RCRA-CESQG, FINDS
ISANTI	1004729188	GORDON U FREDEEN DDS	DUAL SQUARE MALL	55040	RCRA-CESQG, FINDS, WIMN
ISANTI	1004729650	UPS - ISANTI	500 DUAL BLVD	55040	RCRA-CESQG
ISANTI	1005893396	UPS - ISANTI	500 DUAL BLVD	55040	FINDS, WIMN
ISANTI	S110934508	UNITED PARCEL SVC	DUAL SQUARE RD	55040	MANIFEST
ISANTI	S110443429	UNITED PARCEL SERVICE	DUAL SQUARE RD	55040	WIMN
ISANTI	1010458843	ANOKA COLLISION OF ISANTI	448 DUAL AVE E	55040	FINDS, WIMN
ISANTI	1009402622	G & R AUTOBODY & ACCESSORIES INC	917 DUAL BLVD E	55040	FINDS, WIMN
ISANTI	1009399094	G & R AUTOBODY & ACCESSORIES INC	917 DUAL BLVD E STE 1	55040	RCRA-NonGen
ISANTI	S110182715	BOHNEN CHIROPRACTIC CENTER PA	DUAL SQUARE MALL CORD	55040	WIMN
ISANTI	1010321554	ANOKA COLLISION OF ISANTI	448 DUAL AVE E	55040	RCRA-CESQG
ISANTI	U003912578	UNITED PARCEL SERVICE	DUAL SQUARE RD	55040	LUST, UST, FINANCIAL ASSURANCE
ISANTI	S110203748	ISANTI COUNTY NEWS	ISANTI CREAMERY MALL MAIN ST	55040	WIMN
ISANTI	S110231990	SOUTH PARK - CSW	SEE LOCATION DESCRIPTION	55040	WIMN
ISANTI	S110431062	FAIRWAY GREENS - INDUSTRIAL - ISAN	SEE LOCATION DESCRIPTION	55040	WIMN
ISANTI	1007877622	2003 CENTENNIAL IND PARK ST IMPROV	SEE LOCATION DESCRIPTION	55040	FINDS, WIMN
ISANTI	1008012414	BLUE BIRD PARK CONSTRUCTION	SEE LOCATION DESCRIPTION	55040	FINDS, WIMN
ISANTI	1005893407	CENTENNIAL IND. COMPLEX IMPROV - P	W SIDE OF TH	55040	FINDS, WIMN
ISANTI	U003864607	EAST BRADFORD GARAGE	30599 STATE HIGHWAY 47 NW	55040	UST, WIMN, FINANCIAL ASSURANCE
ISANTI	S106551996	EAST BRADFORD GARAGE	30599 STATE HIGHWAY 47 NW	55040	LUST, FINANCIAL ASSURANCE, WIM

GOVERNMENT RECORDS SEARCHED / DATA CURRENCY TRACKING

To maintain currency of the following federal and state databases, EDR contacts the appropriate governmental agency on a monthly or quarterly basis, as required.

Number of Days to Update: Provides confirmation that EDR is reporting records that have been updated within 90 days from the date the government agency made the information available to the public.

STANDARD ENVIRONMENTAL RECORDS

Federal NPL site list

NPL: National Priority List

National Priorities List (Superfund). The NPL is a subset of CERCLIS and identifies over 1,200 sites for priority cleanup under the Superfund Program. NPL sites may encompass relatively large areas. As such, EDR provides polygon coverage for over 1,000 NPL site boundaries produced by EPA's Environmental Photographic Interpretation Center (EPIC) and regional EPA offices.

Date of Government Version: 03/31/2011
Date Data Arrived at EDR: 04/13/2011
Date Made Active in Reports: 06/14/2011
Number of Days to Update: 62

Source: EPA
Telephone: N/A
Last EDR Contact: 04/13/2011
Next Scheduled EDR Contact: 07/25/2011
Data Release Frequency: Quarterly

NPL Site Boundaries

Sources:

EPA's Environmental Photographic Interpretation Center (EPIC)
Telephone: 202-564-7333

EPA Region 1
Telephone 617-918-1143

EPA Region 6
Telephone: 214-655-6659

EPA Region 3
Telephone 215-814-5418

EPA Region 7
Telephone: 913-551-7247

EPA Region 4
Telephone 404-562-8033

EPA Region 8
Telephone: 303-312-6774

EPA Region 5
Telephone 312-886-6686

EPA Region 9
Telephone: 415-947-4246

EPA Region 10
Telephone 206-553-8665

Proposed NPL: Proposed National Priority List Sites

A site that has been proposed for listing on the National Priorities List through the issuance of a proposed rule in the Federal Register. EPA then accepts public comments on the site, responds to the comments, and places on the NPL those sites that continue to meet the requirements for listing.

Date of Government Version: 03/31/2011
Date Data Arrived at EDR: 04/13/2011
Date Made Active in Reports: 06/14/2011
Number of Days to Update: 62

Source: EPA
Telephone: N/A
Last EDR Contact: 04/13/2011
Next Scheduled EDR Contact: 07/25/2011
Data Release Frequency: Quarterly

NPL LIENS: Federal Superfund Liens

Federal Superfund Liens. Under the authority granted the USEPA by CERCLA of 1980, the USEPA has the authority to file liens against real property in order to recover remedial action expenditures or when the property owner received notification of potential liability. USEPA compiles a listing of filed notices of Superfund Liens.

Date of Government Version: 10/15/1991
Date Data Arrived at EDR: 02/02/1994
Date Made Active in Reports: 03/30/1994
Number of Days to Update: 56

Source: EPA
Telephone: 202-564-4267
Last EDR Contact: 05/16/2011
Next Scheduled EDR Contact: 08/29/2011
Data Release Frequency: No Update Planned

Federal Delisted NPL site list

DELISTED NPL: National Priority List Deletions

The National Oil and Hazardous Substances Pollution Contingency Plan (NCP) establishes the criteria that the EPA uses to delete sites from the NPL. In accordance with 40 CFR 300.425.(e), sites may be deleted from the NPL where no further response is appropriate.

Date of Government Version: 03/31/2011	Source: EPA
Date Data Arrived at EDR: 04/13/2011	Telephone: N/A
Date Made Active in Reports: 06/14/2011	Last EDR Contact: 04/13/2011
Number of Days to Update: 62	Next Scheduled EDR Contact: 07/25/2011
	Data Release Frequency: Quarterly

Federal CERCLIS list

CERCLIS: Comprehensive Environmental Response, Compensation, and Liability Information System

CERCLIS contains data on potentially hazardous waste sites that have been reported to the USEPA by states, municipalities, private companies and private persons, pursuant to Section 103 of the Comprehensive Environmental Response, Compensation, and Liability Act (CERCLA). CERCLIS contains sites which are either proposed to or on the National Priorities List (NPL) and sites which are in the screening and assessment phase for possible inclusion on the NPL.

Date of Government Version: 02/25/2011	Source: EPA
Date Data Arrived at EDR: 03/01/2011	Telephone: 703-412-9810
Date Made Active in Reports: 05/02/2011	Last EDR Contact: 06/14/2011
Number of Days to Update: 62	Next Scheduled EDR Contact: 09/12/2011
	Data Release Frequency: Quarterly

FEDERAL FACILITY: Federal Facility Site Information listing

A listing of National Priority List (NPL) and Base Realignment and Closure (BRAC) sites found in the Comprehensive Environmental Response, Compensation and Liability Information System (CERCLIS) Database where EPAa??s Federal Facilities Restoration and Reuse Office is involved in cleanup activities.

Date of Government Version: 12/10/2010	Source: Environmental Protection Agency
Date Data Arrived at EDR: 01/11/2011	Telephone: 703-603-8704
Date Made Active in Reports: 02/16/2011	Last EDR Contact: 04/15/2011
Number of Days to Update: 36	Next Scheduled EDR Contact: 07/25/2011
	Data Release Frequency: Varies

Federal CERCLIS NFRAP site List

CERCLIS-NFRAP: CERCLIS No Further Remedial Action Planned

Archived sites are sites that have been removed and archived from the inventory of CERCLIS sites. Archived status indicates that, to the best of EPA's knowledge, assessment at a site has been completed and that EPA has determined no further steps will be taken to list this site on the National Priorities List (NPL), unless information indicates this decision was not appropriate or other considerations require a recommendation for listing at a later time. This decision does not necessarily mean that there is no hazard associated with a given site; it only means that, based upon available information, the location is not judged to be a potential NPL site.

Date of Government Version: 02/25/2011	Source: EPA
Date Data Arrived at EDR: 03/01/2011	Telephone: 703-412-9810
Date Made Active in Reports: 05/02/2011	Last EDR Contact: 06/14/2011
Number of Days to Update: 62	Next Scheduled EDR Contact: 09/12/2011
	Data Release Frequency: Quarterly

Federal RCRA CORRACTS facilities list

CORRACTS: Corrective Action Report

CORRACTS identifies hazardous waste handlers with RCRA corrective action activity.

Date of Government Version: 03/09/2011
Date Data Arrived at EDR: 03/15/2011
Date Made Active in Reports: 06/14/2011
Number of Days to Update: 91

Source: EPA
Telephone: 800-424-9346
Last EDR Contact: 05/16/2011
Next Scheduled EDR Contact: 08/29/2011
Data Release Frequency: Quarterly

Federal RCRA non-CORRACTS TSD facilities list

RCRA-TSDF: RCRA - Treatment, Storage and Disposal

RCRAInfo is EPA's comprehensive information system, providing access to data supporting the Resource Conservation and Recovery Act (RCRA) of 1976 and the Hazardous and Solid Waste Amendments (HSWA) of 1984. The database includes selective information on sites which generate, transport, store, treat and/or dispose of hazardous waste as defined by the Resource Conservation and Recovery Act (RCRA). Transporters are individuals or entities that move hazardous waste from the generator offsite to a facility that can recycle, treat, store, or dispose of the waste. TSDFs treat, store, or dispose of the waste.

Date of Government Version: 03/11/2011
Date Data Arrived at EDR: 04/05/2011
Date Made Active in Reports: 05/02/2011
Number of Days to Update: 27

Source: Environmental Protection Agency
Telephone: 312-886-6186
Last EDR Contact: 07/07/2011
Next Scheduled EDR Contact: 10/17/2011
Data Release Frequency: Quarterly

Federal RCRA generators list

RCRA-LQG: RCRA - Large Quantity Generators

RCRAInfo is EPA's comprehensive information system, providing access to data supporting the Resource Conservation and Recovery Act (RCRA) of 1976 and the Hazardous and Solid Waste Amendments (HSWA) of 1984. The database includes selective information on sites which generate, transport, store, treat and/or dispose of hazardous waste as defined by the Resource Conservation and Recovery Act (RCRA). Large quantity generators (LQGs) generate over 1,000 kilograms (kg) of hazardous waste, or over 1 kg of acutely hazardous waste per month.

Date of Government Version: 03/11/2011
Date Data Arrived at EDR: 04/05/2011
Date Made Active in Reports: 05/02/2011
Number of Days to Update: 27

Source: Environmental Protection Agency
Telephone: 312-886-6186
Last EDR Contact: 07/07/2011
Next Scheduled EDR Contact: 10/17/2011
Data Release Frequency: Quarterly

RCRA-SQG: RCRA - Small Quantity Generators

RCRAInfo is EPA's comprehensive information system, providing access to data supporting the Resource Conservation and Recovery Act (RCRA) of 1976 and the Hazardous and Solid Waste Amendments (HSWA) of 1984. The database includes selective information on sites which generate, transport, store, treat and/or dispose of hazardous waste as defined by the Resource Conservation and Recovery Act (RCRA). Small quantity generators (SQGs) generate between 100 kg and 1,000 kg of hazardous waste per month.

Date of Government Version: 03/11/2011
Date Data Arrived at EDR: 04/05/2011
Date Made Active in Reports: 05/02/2011
Number of Days to Update: 27

Source: Environmental Protection Agency
Telephone: 312-886-6186
Last EDR Contact: 07/07/2011
Next Scheduled EDR Contact: 10/17/2011
Data Release Frequency: Quarterly

RCRA-CESQG: RCRA - Conditionally Exempt Small Quantity Generators

RCRAInfo is EPA's comprehensive information system, providing access to data supporting the Resource Conservation and Recovery Act (RCRA) of 1976 and the Hazardous and Solid Waste Amendments (HSWA) of 1984. The database includes selective information on sites which generate, transport, store, treat and/or dispose of hazardous waste as defined by the Resource Conservation and Recovery Act (RCRA). Conditionally exempt small quantity generators (CESQGs) generate less than 100 kg of hazardous waste, or less than 1 kg of acutely hazardous waste per month.

Date of Government Version: 03/11/2011
Date Data Arrived at EDR: 04/05/2011
Date Made Active in Reports: 05/02/2011
Number of Days to Update: 27

Source: Environmental Protection Agency
Telephone: 312-886-6186
Last EDR Contact: 07/07/2011
Next Scheduled EDR Contact: 10/17/2011
Data Release Frequency: Varies

Federal institutional controls / engineering controls registries

US ENG CONTROLS: Engineering Controls Sites List

A listing of sites with engineering controls in place. Engineering controls include various forms of caps, building foundations, liners, and treatment methods to create pathway elimination for regulated substances to enter environmental media or effect human health.

Date of Government Version: 03/16/2011
Date Data Arrived at EDR: 03/25/2011
Date Made Active in Reports: 06/14/2011
Number of Days to Update: 81

Source: Environmental Protection Agency
Telephone: 703-603-0695
Last EDR Contact: 06/13/2011
Next Scheduled EDR Contact: 09/26/2011
Data Release Frequency: Varies

US INST CONTROL: Sites with Institutional Controls

A listing of sites with institutional controls in place. Institutional controls include administrative measures, such as groundwater use restrictions, construction restrictions, property use restrictions, and post remediation care requirements intended to prevent exposure to contaminants remaining on site. Deed restrictions are generally required as part of the institutional controls.

Date of Government Version: 03/16/2011
Date Data Arrived at EDR: 03/25/2011
Date Made Active in Reports: 06/14/2011
Number of Days to Update: 81

Source: Environmental Protection Agency
Telephone: 703-603-0695
Last EDR Contact: 06/13/2011
Next Scheduled EDR Contact: 09/26/2011
Data Release Frequency: Varies

Federal ERNS list

ERNS: Emergency Response Notification System

Emergency Response Notification System. ERNS records and stores information on reported releases of oil and hazardous substances.

Date of Government Version: 04/05/2011
Date Data Arrived at EDR: 04/05/2011
Date Made Active in Reports: 06/14/2011
Number of Days to Update: 70

Source: National Response Center, United States Coast Guard
Telephone: 202-267-2180
Last EDR Contact: 07/05/2011
Next Scheduled EDR Contact: 10/17/2011
Data Release Frequency: Annually

State- and tribal - equivalent NPL

MN PLP: Permanent List of Priorities

The list identifies hazardous waste sites where investigation and cleanup are needed, cleanup is underway, or cleanup has been completed and long-term monitoring or maintenance continues.

Date of Government Version: 11/04/2010
Date Data Arrived at EDR: 06/01/2011
Date Made Active in Reports: 06/27/2011
Number of Days to Update: 26

Source: Pollution Control Agency
Telephone: 651-296-6139
Last EDR Contact: 05/16/2011
Next Scheduled EDR Contact: 08/29/2011
Data Release Frequency: Annually

State- and tribal - equivalent CERCLIS

SHWS: Superfund Site Information Listing

The SRS database includes all sites that the State Superfund Program is dealing with or has dealt with. The Superfund Program identifies, investigates and determines appropriate cleanup plans for abandoned or uncontrolled hazardous waste sites where a release or potential release of a hazardous substance poses a risk to human health or the environment.

Date of Government Version: 04/15/2011
Date Data Arrived at EDR: 04/22/2011
Date Made Active in Reports: 05/13/2011
Number of Days to Update: 21

Source: Minnesota Pollution Control Agency
Telephone: 651-296-6300
Last EDR Contact: 06/17/2011
Next Scheduled EDR Contact: 09/26/2011
Data Release Frequency: Annually

State and tribal landfill and/or solid waste disposal site lists

SWF/LF: Permitted Solid Waste Disposal Facilities

Solid Waste Facilities/Landfill Sites. SWF/LF type records typically contain an inventory of solid waste disposal facilities or landfills in a particular state. Depending on the state, these may be active or inactive facilities or open dumps that failed to meet RCRA Subtitle D Section 4004 criteria for solid waste landfills or disposal sites.

Date of Government Version: 05/01/2011
Date Data Arrived at EDR: 05/17/2011
Date Made Active in Reports: 06/27/2011
Number of Days to Update: 41

Source: Minnesota Pollution Control Agency
Telephone: 651-296-7276
Last EDR Contact: 05/17/2011
Next Scheduled EDR Contact: 08/29/2011
Data Release Frequency: Varies

LCP: Closed Landfills Priority List

The Minnesota Legislature enacted a law to manage and clean up the state's closed Mixed Municipal Solid Waste Landfills. Under that law, the MPCA is required to create and periodically revise a priority list of qualified landfills, based on the relative health and environmental risks they present. The MPCA established the first such priority list in December, 1994.

Date of Government Version: 11/01/2009
Date Data Arrived at EDR: 01/08/2010
Date Made Active in Reports: 01/26/2010
Number of Days to Update: 18

Source: Minnesota Pollution Control Agency
Telephone: 651-296-9543
Source: Pollution Control Agency, GIS Section
Telephone: 651-296-7266
Last EDR Contact: 07/01/2011
Next Scheduled EDR Contact: 09/12/2011
Data Release Frequency: Annually

UNPERM LF: Unpermitted Facilities

These are facilities that have solid waste disposal yet are not permitted.

Date of Government Version: 05/01/2011
Date Data Arrived at EDR: 05/17/2011
Date Made Active in Reports: 06/27/2011
Number of Days to Update: 41

Source: Pollution Control Agency
Telephone: 651-757-2665
Last EDR Contact: 05/17/2011
Next Scheduled EDR Contact: 08/29/2011
Data Release Frequency: Quarterly

State and tribal leaking storage tank lists

LUST: Leak Sites

Leaking Underground Storage Tank Incident Reports. LUST records contain an inventory of reported leaking underground storage tank incidents. Not all states maintain these records, and the information stored varies by state.

Date of Government Version: 05/01/2011
Date Data Arrived at EDR: 05/17/2011
Date Made Active in Reports: 06/23/2011
Number of Days to Update: 37

Source: Minnesota Pollution Control Agency
Telephone: 651-296-6300
Last EDR Contact: 05/17/2011
Next Scheduled EDR Contact: 08/29/2011
Data Release Frequency: Semi-Annually

LAST: Leaking Aboveground Storage Tanks

A listing of leaking aboveground storage tanks.

Date of Government Version: 05/01/2011
Date Data Arrived at EDR: 05/17/2011
Date Made Active in Reports: 06/23/2011
Number of Days to Update: 37

Source: Pollution Control Agency
Telephone: 651-296-6300
Last EDR Contact: 05/17/2011
Next Scheduled EDR Contact: 08/29/2011
Data Release Frequency: Semi-Annually

INDIAN LUST R8: Leaking Underground Storage Tanks on Indian Land

LUSTs on Indian land in Colorado, Montana, North Dakota, South Dakota, Utah and Wyoming.

Date of Government Version: 05/16/2011
Date Data Arrived at EDR: 05/17/2011
Date Made Active in Reports: 06/14/2011
Number of Days to Update: 28

Source: EPA Region 8
Telephone: 303-312-6271
Last EDR Contact: 05/02/2011
Next Scheduled EDR Contact: 08/15/2011
Data Release Frequency: Quarterly

INDIAN LUST R7: Leaking Underground Storage Tanks on Indian Land
LUSTs on Indian land in Iowa, Kansas, and Nebraska

Date of Government Version: 11/04/2009
Date Data Arrived at EDR: 05/04/2010
Date Made Active in Reports: 07/07/2010
Number of Days to Update: 64

Source: EPA Region 7
Telephone: 913-551-7003
Last EDR Contact: 05/04/2010
Next Scheduled EDR Contact: 05/16/2011
Data Release Frequency: Varies

INDIAN LUST R6: Leaking Underground Storage Tanks on Indian Land
LUSTs on Indian land in New Mexico and Oklahoma.

Date of Government Version: 05/10/2011
Date Data Arrived at EDR: 05/11/2011
Date Made Active in Reports: 06/14/2011
Number of Days to Update: 34

Source: EPA Region 6
Telephone: 214-665-6597
Last EDR Contact: 05/02/2011
Next Scheduled EDR Contact: 08/15/2011
Data Release Frequency: Varies

INDIAN LUST R1: Leaking Underground Storage Tanks on Indian Land
A listing of leaking underground storage tank locations on Indian Land.

Date of Government Version: 03/07/2011
Date Data Arrived at EDR: 05/20/2011
Date Made Active in Reports: 06/14/2011
Number of Days to Update: 25

Source: EPA Region 1
Telephone: 617-918-1313
Last EDR Contact: 05/03/2011
Next Scheduled EDR Contact: 08/15/2011
Data Release Frequency: Varies

INDIAN LUST R10: Leaking Underground Storage Tanks on Indian Land
LUSTs on Indian land in Alaska, Idaho, Oregon and Washington.

Date of Government Version: 05/17/2011
Date Data Arrived at EDR: 05/19/2011
Date Made Active in Reports: 06/14/2011
Number of Days to Update: 26

Source: EPA Region 10
Telephone: 206-553-2857
Last EDR Contact: 05/02/2011
Next Scheduled EDR Contact: 08/15/2011
Data Release Frequency: Quarterly

INDIAN LUST R9: Leaking Underground Storage Tanks on Indian Land
LUSTs on Indian land in Arizona, California, New Mexico and Nevada

Date of Government Version: 01/31/2011
Date Data Arrived at EDR: 02/01/2011
Date Made Active in Reports: 03/21/2011
Number of Days to Update: 48

Source: Environmental Protection Agency
Telephone: 415-972-3372
Last EDR Contact: 05/02/2011
Next Scheduled EDR Contact: 08/15/2011
Data Release Frequency: Quarterly

INDIAN LUST R4: Leaking Underground Storage Tanks on Indian Land
LUSTs on Indian land in Florida, Mississippi and North Carolina.

Date of Government Version: 03/03/2011
Date Data Arrived at EDR: 03/18/2011
Date Made Active in Reports: 05/02/2011
Number of Days to Update: 45

Source: EPA Region 4
Telephone: 404-562-8677
Last EDR Contact: 05/02/2011
Next Scheduled EDR Contact: 08/15/2011
Data Release Frequency: Semi-Annually

State and tribal registered storage tank lists

GOVERNMENT RECORDS SEARCHED / DATA CURRENCY TRACKING

UST: Underground Storage Tank Database
Registered Underground Storage Tanks. UST's are regulated under Subtitle I of the Resource Conservation and Recovery Act (RCRA) and must be registered with the state department responsible for administering the UST program. Available information varies by state program.

Date of Government Version: 05/01/2011
Date Data Arrived at EDR: 05/17/2011
Date Made Active in Reports: 06/24/2011
Number of Days to Update: 38

Source: Minnesota Pollution Control Agency
Telephone: 651-649-5451
Last EDR Contact: 05/17/2011
Next Scheduled EDR Contact: 08/29/2011
Data Release Frequency: Varies

AST: Aboveground Storage Tanks
Registered Aboveground Storage Tanks.

Date of Government Version: 05/01/2011
Date Data Arrived at EDR: 05/17/2011
Date Made Active in Reports: 06/24/2011
Number of Days to Update: 38

Source: Minnesota Pollution Control Agency
Telephone: 651-296-0930
Last EDR Contact: 05/17/2011
Next Scheduled EDR Contact: 08/29/2011
Data Release Frequency: Semi-Annually

INDIAN UST R5: Underground Storage Tanks on Indian Land
The Indian Underground Storage Tank (UST) database provides information about underground storage tanks on Indian land in EPA Region 5 (Michigan, Minnesota and Wisconsin and Tribal Nations).

Date of Government Version: 01/01/2011
Date Data Arrived at EDR: 02/23/2011
Date Made Active in Reports: 05/02/2011
Number of Days to Update: 68

Source: EPA Region 5
Telephone: 312-886-6136
Last EDR Contact: 05/02/2011
Next Scheduled EDR Contact: 08/15/2011
Data Release Frequency: Varies

INDIAN UST R1: Underground Storage Tanks on Indian Land
The Indian Underground Storage Tank (UST) database provides information about underground storage tanks on Indian land in EPA Region 1 (Connecticut, Maine, Massachusetts, New Hampshire, Rhode Island, Vermont and ten Tribal Nations).

Date of Government Version: 03/07/2011
Date Data Arrived at EDR: 05/04/2011
Date Made Active in Reports: 06/14/2011
Number of Days to Update: 41

Source: EPA, Region 1
Telephone: 617-918-1313
Last EDR Contact: 05/03/2011
Next Scheduled EDR Contact: 08/15/2011
Data Release Frequency: Varies

INDIAN UST R10: Underground Storage Tanks on Indian Land
The Indian Underground Storage Tank (UST) database provides information about underground storage tanks on Indian land in EPA Region 10 (Alaska, Idaho, Oregon, Washington, and Tribal Nations).

Date of Government Version: 05/17/2011
Date Data Arrived at EDR: 05/19/2011
Date Made Active in Reports: 06/14/2011
Number of Days to Update: 26

Source: EPA Region 10
Telephone: 206-553-2857
Last EDR Contact: 05/02/2011
Next Scheduled EDR Contact: 08/15/2011
Data Release Frequency: Quarterly

INDIAN UST R7: Underground Storage Tanks on Indian Land
The Indian Underground Storage Tank (UST) database provides information about underground storage tanks on Indian land in EPA Region 7 (Iowa, Kansas, Missouri, Nebraska, and 9 Tribal Nations).

Date of Government Version: 04/01/2011
Date Data Arrived at EDR: 06/01/2011
Date Made Active in Reports: 06/14/2011
Number of Days to Update: 13

Source: EPA Region 7
Telephone: 913-551-7003
Last EDR Contact: 02/03/2011
Next Scheduled EDR Contact: 05/16/2011
Data Release Frequency: Varies

INDIAN UST R8: Underground Storage Tanks on Indian Land
The Indian Underground Storage Tank (UST) database provides information about underground storage tanks on Indian land in EPA Region 8 (Colorado, Montana, North Dakota, South Dakota, Utah, Wyoming and 27 Tribal Nations).

Date of Government Version: 05/16/2011
Date Data Arrived at EDR: 05/17/2011
Date Made Active in Reports: 06/14/2011
Number of Days to Update: 28

Source: EPA Region 8
Telephone: 303-312-6137
Last EDR Contact: 05/02/2011
Next Scheduled EDR Contact: 08/15/2011
Data Release Frequency: Quarterly

INDIAN UST R9: Underground Storage Tanks on Indian Land
The Indian Underground Storage Tank (UST) database provides information about underground storage tanks on Indian land in EPA Region 9 (Arizona, California, Hawaii, Nevada, the Pacific Islands, and Tribal Nations).

Date of Government Version: 05/18/2011
Date Data Arrived at EDR: 05/26/2011
Date Made Active in Reports: 06/14/2011
Number of Days to Update: 19

Source: EPA Region 9
Telephone: 415-972-3368
Last EDR Contact: 05/02/2011
Next Scheduled EDR Contact: 08/15/2011
Data Release Frequency: Quarterly

INDIAN UST R6: Underground Storage Tanks on Indian Land
The Indian Underground Storage Tank (UST) database provides information about underground storage tanks on Indian land in EPA Region 6 (Louisiana, Arkansas, Oklahoma, New Mexico, Texas and 65 Tribes).

Date of Government Version: 05/10/2011
Date Data Arrived at EDR: 05/11/2011
Date Made Active in Reports: 06/14/2011
Number of Days to Update: 34

Source: EPA Region 6
Telephone: 214-665-7591
Last EDR Contact: 05/02/2011
Next Scheduled EDR Contact: 08/15/2011
Data Release Frequency: Semi-Annually

INDIAN UST R4: Underground Storage Tanks on Indian Land
The Indian Underground Storage Tank (UST) database provides information about underground storage tanks on Indian land in EPA Region 4 (Alabama, Florida, Georgia, Kentucky, Mississippi, North Carolina, South Carolina, Tennessee and Tribal Nations)

Date of Government Version: 03/03/2011
Date Data Arrived at EDR: 03/18/2011
Date Made Active in Reports: 05/02/2011
Number of Days to Update: 45

Source: EPA Region 4
Telephone: 404-562-9424
Last EDR Contact: 05/02/2011
Next Scheduled EDR Contact: 08/15/2011
Data Release Frequency: Semi-Annually

FEMA UST: Underground Storage Tank Listing
A listing of all FEMA owned underground storage tanks.

Date of Government Version: 01/01/2010
Date Data Arrived at EDR: 02/16/2010
Date Made Active in Reports: 04/12/2010
Number of Days to Update: 55

Source: FEMA
Telephone: 202-646-5797
Last EDR Contact: 04/18/2011
Next Scheduled EDR Contact: 08/01/2011
Data Release Frequency: Varies

State and tribal institutional control / engineering control registries

INST CONTROL: Site Remediation Section Database
Sites that have an Institutional Control event.

Date of Government Version: 04/15/2011
Date Data Arrived at EDR: 04/22/2011
Date Made Active in Reports: 05/13/2011
Number of Days to Update: 21

Source: Pollution Control Agency
Telephone: 512-296-6300
Last EDR Contact: 06/17/2011
Next Scheduled EDR Contact: 09/26/2011
Data Release Frequency: Quarterly

State and tribal voluntary cleanup sites

INDIAN VCP R1: Voluntary Cleanup Priority Listing
A listing of voluntary cleanup priority sites located on Indian Land located in Region 1.

Date of Government Version: 02/25/2011
Date Data Arrived at EDR: 04/05/2011
Date Made Active in Reports: 06/14/2011
Number of Days to Update: 70

Source: EPA, Region 1
Telephone: 617-918-1102
Last EDR Contact: 07/05/2011
Next Scheduled EDR Contact: 10/17/2011
Data Release Frequency: Varies

INDIAN VCP R7: Voluntary Cleanup Priority Lisitng
A listing of voluntary cleanup priority sites located on Indian Land located in Region 7.

Date of Government Version: 03/20/2008
Date Data Arrived at EDR: 04/22/2008
Date Made Active in Reports: 05/19/2008
Number of Days to Update: 27

Source: EPA, Region 7
Telephone: 913-551-7365
Last EDR Contact: 04/20/2009
Next Scheduled EDR Contact: 07/20/2009
Data Release Frequency: Varies

VIC: Voluntary Investigation and Cleanup Program
Voluntary Investigation and Cleanup (VIC) Program List.

Date of Government Version: 04/15/2011
Date Data Arrived at EDR: 04/22/2011
Date Made Active in Reports: 05/13/2011
Number of Days to Update: 21

Source: Minnesota Pollution Control Agency
Telephone: 651-296-7291
Last EDR Contact: 06/17/2011
Next Scheduled EDR Contact: 09/26/2011
Data Release Frequency: Quarterly

State and tribal Brownfields sites

BROWNFIELDS: Petroleum Brownfields Program Sites
Purchasing, selling, or developing property can present a special set of obstacles if the property is contaminated with chemicals. The Petroleum Brownfields Program is one of several programs within the Minnesota Pollution Control Agency (MPCA) designed to help people address these obstacles. The purpose of the Petroleum Brownfields Program is to provide the technical assistance and liability assurance needed to expedite and facilitate the development, transfer, investigation and/or cleanup of property that is contaminated with petroleum.

Date of Government Version: 09/30/2010
Date Data Arrived at EDR: 03/15/2011
Date Made Active in Reports: 04/13/2011
Number of Days to Update: 29

Source: Pollution Control Agency
Telephone: 651-296-7999
Last EDR Contact: 05/23/2011
Next Scheduled EDR Contact: 09/05/2011
Data Release Frequency: Varies

ADDITIONAL ENVIRONMENTAL RECORDS

Local Brownfield lists

US BROWNFIELDS: A Listing of Brownfields Sites

Included in the listing are brownfields properties addresses by Cooperative Agreement Recipients and brownfields properties addressed by Targeted Brownfields Assessments. Targeted Brownfields Assessments-EPA's Targeted Brownfields Assessments (TBA) program is designed to help states, tribes, and municipalities--especially those without EPA Brownfields Assessment Demonstration Pilots--minimize the uncertainties of contamination often associated with brownfields. Under the TBA program, EPA provides funding and/or technical assistance for environmental assessments at brownfields sites throughout the country. Targeted Brownfields Assessments supplement and work with other efforts under EPA's Brownfields Initiative to promote cleanup and redevelopment of brownfields. Cooperative Agreement Recipients-States, political subdivisions, territories, and Indian tribes become Brownfields Cleanup Revolving Loan Fund (BCRLF) cooperative agreement recipients when they enter into BCRLF cooperative agreements with the U.S. EPA. EPA selects BCRLF cooperative agreement recipients based on a proposal and application process. BCRLF cooperative agreement recipients must use EPA funds provided through BCRLF cooperative agreement for specified brownfields-related cleanup activities.

Date of Government Version: 03/29/2011
Date Data Arrived at EDR: 03/29/2011
Date Made Active in Reports: 06/14/2011
Number of Days to Update: 77

Source: Environmental Protection Agency
Telephone: 202-566-2777
Last EDR Contact: 06/27/2011
Next Scheduled EDR Contact: 10/10/2011
Data Release Frequency: Semi-Annually

Local Lists of Landfill / Solid Waste Disposal Sites

ODI: Open Dump Inventory

An open dump is defined as a disposal facility that does not comply with one or more of the Part 257 or Part 258 Subtitle D Criteria.

Date of Government Version: 06/30/1985
Date Data Arrived at EDR: 08/09/2004
Date Made Active in Reports: 09/17/2004
Number of Days to Update: 39

Source: Environmental Protection Agency
Telephone: 800-424-9346
Last EDR Contact: 06/09/2004
Next Scheduled EDR Contact: N/A
Data Release Frequency: No Update Planned

DEBRIS REGION 9: Torres Martinez Reservation Illegal Dump Site Locations

A listing of illegal dump sites location on the Torres Martinez Indian Reservation located in eastern Riverside County and northern Imperial County, California.

Date of Government Version: 01/12/2009
Date Data Arrived at EDR: 05/07/2009
Date Made Active in Reports: 09/21/2009
Number of Days to Update: 137

Source: EPA, Region 9
Telephone: 415-947-4219
Last EDR Contact: 06/27/2011
Next Scheduled EDR Contact: 10/10/2011
Data Release Frequency: No Update Planned

SWRCY: Recycling Facilities

A listing of companies that accept commercial quantities of recyclable materials.

Date of Government Version: 05/17/2011
Date Data Arrived at EDR: 05/20/2011
Date Made Active in Reports: 06/27/2011
Number of Days to Update: 38

Source: Pollution Control Agency
Telephone: 651-296-6300
Last EDR Contact: 05/17/2011
Next Scheduled EDR Contact: 08/29/2011
Data Release Frequency: Varies

INDIAN ODI: Report on the Status of Open Dumps on Indian Lands

Location of open dumps on Indian land.

Date of Government Version: 12/31/1998
Date Data Arrived at EDR: 12/03/2007
Date Made Active in Reports: 01/24/2008
Number of Days to Update: 52

Source: Environmental Protection Agency
Telephone: 703-308-8245
Last EDR Contact: 05/09/2011
Next Scheduled EDR Contact: 08/22/2011
Data Release Frequency: Varies

Local Lists of Hazardous waste / Contaminated Sites

US CDL: Clandestine Drug Labs

A listing of clandestine drug lab locations. The U.S. Department of Justice ("the Department") provides this web site as a public service. It contains addresses of some locations where law enforcement agencies reported they found chemicals or other items that indicated the presence of either clandestine drug laboratories or dumpsites. In most cases, the source of the entries is not the Department, and the Department has not verified the entry and does not guarantee its accuracy. Members of the public must verify the accuracy of all entries by, for example, contacting local law enforcement and local health departments.

Date of Government Version: 02/02/2011
Date Data Arrived at EDR: 03/17/2011
Date Made Active in Reports: 05/02/2011
Number of Days to Update: 46

Source: Drug Enforcement Administration
Telephone: 202-307-1000
Last EDR Contact: 06/07/2011
Next Scheduled EDR Contact: 09/19/2011
Data Release Frequency: Quarterly

SRS: Site Remediation Section Database

The database contains site information for sites monitored by the Site Remediation Section.

Date of Government Version: 04/15/2011
Date Data Arrived at EDR: 04/22/2011
Date Made Active in Reports: 05/13/2011
Number of Days to Update: 21

Source: Pollution Control Agency
Telephone: 651-282-5988
Last EDR Contact: 04/22/2011
Next Scheduled EDR Contact: 06/27/2011
Data Release Frequency: Quarterly

MN DEL PLP: Delisted Permanent List of Priorities

This generally means that either no more cleanup at a site is needed or that no state superfund funding is needed for long term monitoring activities.

Date of Government Version: 11/04/2010
Date Data Arrived at EDR: 06/01/2011
Date Made Active in Reports: 06/27/2011
Number of Days to Update: 26

Source: Pollution Control Agency
Telephone: 651-296-6139
Last EDR Contact: 05/16/2011
Next Scheduled EDR Contact: 08/29/2011
Data Release Frequency: Annually

CDL: Clandestine Drug Labs

This data was passively gathered. That is, the DOH asks law enforcement and other agencies to notify them of Clandestine Drug Labs (CDLs). They do not require reporting of events. Therefore the data represents only a subset of all CDLs. This data has not been verified. The DOH has made no attempt to verify that reported CDLs actually occurred. They have no knowledge if the CDL was involved in cooking or just consisted of chemicals associated with Meth production. The reports they receive are that a suspected CDL was seized.

Date of Government Version: 04/11/2011
Date Data Arrived at EDR: 04/13/2011
Date Made Active in Reports: 05/13/2011
Number of Days to Update: 30

Source: Department of Health
Telephone: 651-215-5800
Last EDR Contact: 04/11/2011
Next Scheduled EDR Contact: 07/25/2011
Data Release Frequency: Varies

US HIST CDL: National Clandestine Laboratory Register

A listing of clandestine drug lab locations. The U.S. Department of Justice ("the Department") provides this web site as a public service. It contains addresses of some locations where law enforcement agencies reported they found chemicals or other items that indicated the presence of either clandestine drug laboratories or dumpsites. In most cases, the source of the entries is not the Department, and the Department has not verified the entry and does not guarantee its accuracy. Members of the public must verify the accuracy of all entries by, for example, contacting local law enforcement and local health departments.

Date of Government Version: 09/01/2007
Date Data Arrived at EDR: 11/19/2008
Date Made Active in Reports: 03/30/2009
Number of Days to Update: 131

Source: Drug Enforcement Administration
Telephone: 202-307-1000
Last EDR Contact: 03/23/2009
Next Scheduled EDR Contact: 06/22/2009
Data Release Frequency: No Update Planned

Local Land Records

LIENS 2: CERCLA Lien Information

A Federal CERCLA ('Superfund') lien can exist by operation of law at any site or property at which EPA has spent Superfund monies. These monies are spent to investigate and address releases and threatened releases of contamination. CERCLIS provides information as to the identity of these sites and properties.

Date of Government Version: 02/01/2011
Date Data Arrived at EDR: 02/04/2011
Date Made Active in Reports: 05/02/2011
Number of Days to Update: 87

Source: Environmental Protection Agency
Telephone: 202-564-6023
Last EDR Contact: 05/02/2011
Next Scheduled EDR Contact: 08/15/2011
Data Release Frequency: Varies

LUCIS: Land Use Control Information System

LUCIS contains records of land use control information pertaining to the former Navy Base Realignment and Closure properties.

Date of Government Version: 12/09/2005
Date Data Arrived at EDR: 12/11/2006
Date Made Active in Reports: 01/11/2007
Number of Days to Update: 31

Source: Department of the Navy
Telephone: 843-820-7326
Last EDR Contact: 06/21/2011
Next Scheduled EDR Contact: 09/05/2011
Data Release Frequency: Varies

LIENS: Environmental Liens

Sites included in the Site Remediation System Database that have Environmental Liens.

Date of Government Version: 07/06/2006
Date Data Arrived at EDR: 07/07/2006
Date Made Active in Reports: 08/14/2006
Number of Days to Update: 38

Source: Pollution Control Agency
Telephone: 602-282-5988
Last EDR Contact: 06/17/2011
Next Scheduled EDR Contact: 09/26/2011
Data Release Frequency: Quarterly

Records of Emergency Release Reports

HMIRS: Hazardous Materials Information Reporting System

Hazardous Materials Incident Report System. HMIRS contains hazardous material spill incidents reported to DOT.

Date of Government Version: 12/31/2010
Date Data Arrived at EDR: 01/05/2011
Date Made Active in Reports: 02/25/2011
Number of Days to Update: 51

Source: U.S. Department of Transportation
Telephone: 202-366-4555
Last EDR Contact: 07/05/2011
Next Scheduled EDR Contact: 10/17/2011
Data Release Frequency: Annually

SPILLS: Spills Database

Spills reported to the Pollution Control Agency.

Date of Government Version: 05/01/2011
Date Data Arrived at EDR: 05/17/2011
Date Made Active in Reports: 06/23/2011
Number of Days to Update: 37

Source: Minnesota Pollution Control Agency
Telephone: 651-649-5451
Last EDR Contact: 05/17/2011
Next Scheduled EDR Contact: 08/29/2011
Data Release Frequency: Quarterly

AG SPILLS: Department of Agriculture Spills

This data is a list of pesticide/fertilizer incidents reported to have occurred in Minnesota.

Date of Government Version: 05/17/2011
Date Data Arrived at EDR: 05/19/2011
Date Made Active in Reports: 06/30/2011
Number of Days to Update: 42

Source: Department of Agriculture
Telephone: 651-297-3997
Last EDR Contact: 05/16/2011
Next Scheduled EDR Contact: 08/29/2011
Data Release Frequency: Semi-Annually

Other Ascertainable Records

RCRA-NonGen: RCRA - Non Generators

RCRAInfo is EPA's comprehensive information system, providing access to data supporting the Resource Conservation and Recovery Act (RCRA) of 1976 and the Hazardous and Solid Waste Amendments (HSWA) of 1984. The database includes selective information on sites which generate, transport, store, treat and/or dispose of hazardous waste as defined by the Resource Conservation and Recovery Act (RCRA). Non-Generators do not presently generate hazardous waste.

Date of Government Version: 03/11/2011
Date Data Arrived at EDR: 04/05/2011
Date Made Active in Reports: 05/02/2011
Number of Days to Update: 27

Source: Environmental Protection Agency
Telephone: 312-886-6186
Last EDR Contact: 07/07/2011
Next Scheduled EDR Contact: 10/17/2011
Data Release Frequency: Varies

DOT OPS: Incident and Accident Data

Department of Transporation, Office of Pipeline Safety Incident and Accident data.

Date of Government Version: 01/12/2011
Date Data Arrived at EDR: 02/11/2011
Date Made Active in Reports: 05/02/2011
Number of Days to Update: 80

Source: Department of Transporation, Office of Pipeline Safety
Telephone: 202-366-4595
Last EDR Contact: 05/11/2011
Next Scheduled EDR Contact: 08/22/2011
Data Release Frequency: Varies

DOD: Department of Defense Sites

This data set consists of federally owned or administered lands, administered by the Department of Defense, that have any area equal to or greater than 640 acres of the United States, Puerto Rico, and the U.S. Virgin Islands.

Date of Government Version: 12/31/2005
Date Data Arrived at EDR: 11/10/2006
Date Made Active in Reports: 01/11/2007
Number of Days to Update: 62

Source: USGS
Telephone: 888-275-8747
Last EDR Contact: 04/21/2011
Next Scheduled EDR Contact: 08/01/2011
Data Release Frequency: Semi-Annually

FUDS: Formerly Used Defense Sites

The listing includes locations of Formerly Used Defense Sites properties where the US Army Corps of Engineers is actively working or will take necessary cleanup actions.

Date of Government Version: 12/31/2009
Date Data Arrived at EDR: 08/12/2010
Date Made Active in Reports: 12/02/2010
Number of Days to Update: 112

Source: U.S. Army Corps of Engineers
Telephone: 202-528-4285
Last EDR Contact: 06/14/2011
Next Scheduled EDR Contact: 09/26/2011
Data Release Frequency: Varies

CONSENT: Superfund (CERCLA) Consent Decrees

Major legal settlements that establish responsibility and standards for cleanup at NPL (Superfund) sites. Released periodically by United States District Courts after settlement by parties to litigation matters.

Date of Government Version: 12/31/2010
Date Data Arrived at EDR: 04/05/2011
Date Made Active in Reports: 06/14/2011
Number of Days to Update: 70

Source: Department of Justice, Consent Decree Library
Telephone: Varies
Last EDR Contact: 07/01/2011
Next Scheduled EDR Contact: 10/17/2011
Data Release Frequency: Varies

ROD: Records Of Decision

Record of Decision. ROD documents mandate a permanent remedy at an NPL (Superfund) site containing technical and health information to aid in the cleanup.

Date of Government Version: 02/25/2011
Date Data Arrived at EDR: 03/16/2011
Date Made Active in Reports: 03/21/2011
Number of Days to Update: 5

Source: EPA
Telephone: 703-416-0223
Last EDR Contact: 06/15/2011
Next Scheduled EDR Contact: 09/26/2011
Data Release Frequency: Annually

UMTRA: Uranium Mill Tailings Sites

Uranium ore was mined by private companies for federal government use in national defense programs. When the mills shut down, large piles of the sand-like material (mill tailings) remain after uranium has been extracted from the ore. Levels of human exposure to radioactive materials from the piles are low; however, in some cases tailings were used as construction materials before the potential health hazards of the tailings were recognized.

Date of Government Version: 09/14/2010
Date Data Arrived at EDR: 10/21/2010
Date Made Active in Reports: 01/28/2011
Number of Days to Update: 99

Source: Department of Energy
Telephone: 505-845-0011
Last EDR Contact: 06/02/2011
Next Scheduled EDR Contact: 09/12/2011
Data Release Frequency: Varies

MINES: Mines Master Index File

Contains all mine identification numbers issued for mines active or opened since 1971. The data also includes violation information.

Date of Government Version: 02/08/2011
Date Data Arrived at EDR: 03/09/2011
Date Made Active in Reports: 05/02/2011
Number of Days to Update: 54

Source: Department of Labor, Mine Safety and Health Administration
Telephone: 303-231-5959
Last EDR Contact: 06/08/2011
Next Scheduled EDR Contact: 09/19/2011
Data Release Frequency: Semi-Annually

TRIS: Toxic Chemical Release Inventory System

Toxic Release Inventory System. TRIS identifies facilities which release toxic chemicals to the air, water and land in reportable quantities under SARA Title III Section 313.

Date of Government Version: 12/31/2009
Date Data Arrived at EDR: 12/17/2010
Date Made Active in Reports: 03/21/2011
Number of Days to Update: 94

Source: EPA
Telephone: 202-566-0250
Last EDR Contact: 05/27/2011
Next Scheduled EDR Contact: 09/12/2011
Data Release Frequency: Annually

TSCA: Toxic Substances Control Act

Toxic Substances Control Act. TSCA identifies manufacturers and importers of chemical substances included on the TSCA Chemical Substance Inventory list. It includes data on the production volume of these substances by plant site.

Date of Government Version: 12/31/2006
Date Data Arrived at EDR: 09/29/2010
Date Made Active in Reports: 12/02/2010
Number of Days to Update: 64

Source: EPA
Telephone: 202-260-5521
Last EDR Contact: 06/30/2011
Next Scheduled EDR Contact: 10/10/2011
Data Release Frequency: Every 4 Years

FTTS: FIFRA/ TSCA Tracking System - FIFRA (Federal Insecticide, Fungicide, & Rodenticide Act)/TSCA (Toxic Substances Control Act)

FTTS tracks administrative cases and pesticide enforcement actions and compliance activities related to FIFRA, TSCA and EPCRA (Emergency Planning and Community Right-to-Know Act). To maintain currency, EDR contacts the Agency on a quarterly basis.

Date of Government Version: 04/09/2009
Date Data Arrived at EDR: 04/16/2009
Date Made Active in Reports: 05/11/2009
Number of Days to Update: 25

Source: EPA/Office of Prevention, Pesticides and Toxic Substances
Telephone: 202-566-1667
Last EDR Contact: 05/27/2011
Next Scheduled EDR Contact: 09/12/2011
Data Release Frequency: Quarterly

FTTS INSP: FIFRA/ TSCA Tracking System - FIFRA (Federal Insecticide, Fungicide, & Rodenticide Act)/TSCA (Toxic Substances Control Act)

A listing of FIFRA/TSCA Tracking System (FTTS) inspections and enforcements.

Date of Government Version: 04/09/2009
Date Data Arrived at EDR: 04/16/2009
Date Made Active in Reports: 05/11/2009
Number of Days to Update: 25

Source: EPA
Telephone: 202-566-1667
Last EDR Contact: 05/27/2011
Next Scheduled EDR Contact: 09/12/2011
Data Release Frequency: Quarterly

HIST FTTS: FIFRA/TSCA Tracking System Administrative Case Listing

A complete administrative case listing from the FIFRA/TSCA Tracking System (FTTS) for all ten EPA regions. The information was obtained from the National Compliance Database (NCDB). NCDB supports the implementation of FIFRA (Federal Insecticide, Fungicide, and Rodenticide Act) and TSCA (Toxic Substances Control Act). Some EPA regions are now closing out records. Because of that, and the fact that some EPA regions are not providing EPA Headquarters with updated records, it was decided to create a HIST FTTS database. It included records that may not be included in the newer FTTS database updates. This database is no longer updated.

Date of Government Version: 10/19/2006
Date Data Arrived at EDR: 03/01/2007
Date Made Active in Reports: 04/10/2007
Number of Days to Update: 40

Source: Environmental Protection Agency
Telephone: 202-564-2501
Last EDR Contact: 12/17/2007
Next Scheduled EDR Contact: 03/17/2008
Data Release Frequency: No Update Planned

HIST FTTS INSP: FIFRA/TSCA Tracking System Inspection & Enforcement Case Listing

A complete inspection and enforcement case listing from the FIFRA/TSCA Tracking System (FTTS) for all ten EPA regions. The information was obtained from the National Compliance Database (NCDB). NCDB supports the implementation of FIFRA (Federal Insecticide, Fungicide, and Rodenticide Act) and TSCA (Toxic Substances Control Act). Some EPA regions are now closing out records. Because of that, and the fact that some EPA regions are not providing EPA Headquarters with updated records, it was decided to create a HIST FTTS database. It included records that may not be included in the newer FTTS database updates. This database is no longer updated.

Date of Government Version: 10/19/2006
Date Data Arrived at EDR: 03/01/2007
Date Made Active in Reports: 04/10/2007
Number of Days to Update: 40

Source: Environmental Protection Agency
Telephone: 202-564-2501
Last EDR Contact: 12/17/2008
Next Scheduled EDR Contact: 03/17/2008
Data Release Frequency: No Update Planned

SSTS: Section 7 Tracking Systems

Section 7 of the Federal Insecticide, Fungicide and Rodenticide Act, as amended (92 Stat. 829) requires all registered pesticide-producing establishments to submit a report to the Environmental Protection Agency by March 1st each year. Each establishment must report the types and amounts of pesticides, active ingredients and devices being produced, and those having been produced and sold or distributed in the past year.

Date of Government Version: 12/31/2009
Date Data Arrived at EDR: 12/10/2010
Date Made Active in Reports: 02/25/2011
Number of Days to Update: 77

Source: EPA
Telephone: 202-564-4203
Last EDR Contact: 05/02/2011
Next Scheduled EDR Contact: 08/15/2011
Data Release Frequency: Annually

ICIS: Integrated Compliance Information System

The Integrated Compliance Information System (ICIS) supports the information needs of the national enforcement and compliance program as well as the unique needs of the National Pollutant Discharge Elimination System (NPDES) program.

Date of Government Version: 01/07/2011
Date Data Arrived at EDR: 01/21/2011
Date Made Active in Reports: 03/21/2011
Number of Days to Update: 59

Source: Environmental Protection Agency
Telephone: 202-564-5088
Last EDR Contact: 06/27/2011
Next Scheduled EDR Contact: 10/10/2011
Data Release Frequency: Quarterly

PADS: PCB Activity Database System

PCB Activity Database. PADS Identifies generators, transporters, commercial storers and/or brokers and disposers of PCB's who are required to notify the EPA of such activities.

Date of Government Version: 11/01/2010
Date Data Arrived at EDR: 11/10/2010
Date Made Active in Reports: 02/16/2011
Number of Days to Update: 98

Source: EPA
Telephone: 202-566-0500
Last EDR Contact: 04/22/2011
Next Scheduled EDR Contact: 08/01/2011
Data Release Frequency: Annually

MLTS: Material Licensing Tracking System

MLTS is maintained by the Nuclear Regulatory Commission and contains a list of approximately 8,100 sites which possess or use radioactive materials and which are subject to NRC licensing requirements. To maintain currency, EDR contacts the Agency on a quarterly basis.

Date of Government Version: 03/18/2010
Date Data Arrived at EDR: 04/06/2010
Date Made Active in Reports: 05/27/2010
Number of Days to Update: 51

Source: Nuclear Regulatory Commission
Telephone: 301-415-7169
Last EDR Contact: 06/13/2011
Next Scheduled EDR Contact: 09/26/2011
Data Release Frequency: Quarterly

RADINFO: Radiation Information Database

The Radiation Information Database (RADINFO) contains information about facilities that are regulated by U.S. Environmental Protection Agency (EPA) regulations for radiation and radioactivity.

Date of Government Version: 01/11/2011
Date Data Arrived at EDR: 01/13/2011
Date Made Active in Reports: 02/16/2011
Number of Days to Update: 34

Source: Environmental Protection Agency
Telephone: 202-343-9775
Last EDR Contact: 04/13/2011
Next Scheduled EDR Contact: 07/25/2011
Data Release Frequency: Quarterly

FINDS: Facility Index System/Facility Registry System

Facility Index System. FINDS contains both facility information and 'pointers' to other sources that contain more detail. EDR includes the following FINDS databases in this report: PCS (Permit Compliance System), AIRS (Aerometric Information Retrieval System), DOCKET (Enforcement Docket used to manage and track information on civil judicial enforcement cases for all environmental statutes), FURS (Federal Underground Injection Control), C-DOCKET (Criminal Docket System used to track criminal enforcement actions for all environmental statutes), FFIS (Federal Facilities Information System), STATE (State Environmental Laws and Statutes), and PADS (PCB Activity Data System).

Date of Government Version: 04/14/2010
Date Data Arrived at EDR: 04/16/2010
Date Made Active in Reports: 05/27/2010
Number of Days to Update: 41

Source: EPA
Telephone: (312) 353-2000
Last EDR Contact: 06/14/2011
Next Scheduled EDR Contact: 09/26/2011
Data Release Frequency: Quarterly

RAATS: RCRA Administrative Action Tracking System

RCRA Administration Action Tracking System. RAATS contains records based on enforcement actions issued under RCRA pertaining to major violators and includes administrative and civil actions brought by the EPA. For administration actions after September 30, 1995, data entry in the RAATS database was discontinued. EPA will retain a copy of the database for historical records. It was necessary to terminate RAATS because a decrease in agency resources made it impossible to continue to update the information contained in the database.

Date of Government Version: 04/17/1995
Date Data Arrived at EDR: 07/03/1995
Date Made Active in Reports: 08/07/1995
Number of Days to Update: 35

Source: EPA
Telephone: 202-564-4104
Last EDR Contact: 06/02/2008
Next Scheduled EDR Contact: 09/01/2008
Data Release Frequency: No Update Planned

BRS: Biennial Reporting System

The Biennial Reporting System is a national system administered by the EPA that collects data on the generation and management of hazardous waste. BRS captures detailed data from two groups: Large Quantity Generators (LQG) and Treatment, Storage, and Disposal Facilities.

Date of Government Version: 12/31/2009
Date Data Arrived at EDR: 03/01/2011
Date Made Active in Reports: 05/02/2011
Number of Days to Update: 62

Source: EPA/NTIS
Telephone: 800-424-9346
Last EDR Contact: 05/27/2011
Next Scheduled EDR Contact: 09/12/2011
Data Release Frequency: Biennially

LS: List of Sites

The List of Sites includes: Comprehensive Environmental Response, Compensation, and Liability Information System (CERCLIS), No Further Remedial Action Planned (NFRAP), National Priorities List (NPL), Permanent List of Priorities (PLP), sites delisted from the Permanent List of Priorities (DPLP), Hazardous Waste Permit Unit Project Facilities (HW PERM), List of Permitted Solid Waste Facilities (SW PERM), 1980 Metropolitan Area Waste Disposal Site Inventory (METRO), 1980 Statewide Outstate Dump Inventory (ODI), Voluntary and Investigation Program (VIC), and Closed Landfill Sites Undergoing Cleanup (LCP).

Date of Government Version: 04/22/2009
Date Data Arrived at EDR: 07/14/2009
Date Made Active in Reports: 07/24/2009
Number of Days to Update: 10

Source: Minnesota Pollution Control Agency
Telephone: 651-297-2731
Source: Pollution Control Agency, GIS Section
Telephone: 651-297-2731
Last EDR Contact: 06/27/2011
Next Scheduled EDR Contact: 10/10/2011
Data Release Frequency: Semi-Annually

BULK: Bulk Facilities Database

Facilities that use bulk pesticides and fertilizers

Date of Government Version: 05/17/2011
Date Data Arrived at EDR: 05/18/2011
Date Made Active in Reports: 06/27/2011
Number of Days to Update: 40

Source: Department of Agriculture
Telephone: 651-297-3997
Last EDR Contact: 05/18/2011
Next Scheduled EDR Contact: 08/29/2011
Data Release Frequency: Semi-Annually

MANIFEST: Hazardous Waste Manifest Data

Hazardous waste manifest data.

Date of Government Version: 12/31/2010
Date Data Arrived at EDR: 04/19/2011
Date Made Active in Reports: 05/13/2011
Number of Days to Update: 24

Source: Pollution Control Agency
Telephone: 651-296-7258
Last EDR Contact: 06/20/2011
Next Scheduled EDR Contact: 10/03/2011
Data Release Frequency: Annually

DRYCLEANERS: Registered Drycleaning Facilities

A listing of coin-operated laundries and drycleaning; drycleaning plants, except rug cleaning; and industrial launderers.

Date of Government Version: 03/21/2011
Date Data Arrived at EDR: 03/22/2011
Date Made Active in Reports: 04/07/2011
Number of Days to Update: 16

Source: Pollution Control Agency
Telephone: 651-296-6300
Last EDR Contact: 06/20/2011
Next Scheduled EDR Contact: 10/03/2011
Data Release Frequency: Varies

ENFORCEMENT: Generators Associated with Enforcement Logs

Regulatory Compliance, Hazardous Waste Enforcement Log and Hazardous Waste Permit Unit Project Identification List.

Date of Government Version: 12/20/2010
Date Data Arrived at EDR: 01/14/2011
Date Made Active in Reports: 02/02/2011
Number of Days to Update: 19

Source: Minnesota Pollution Control Agency
Telephone: 651-297-8332
Last EDR Contact: 06/20/2011
Next Scheduled EDR Contact: 10/03/2011
Data Release Frequency: Quarterly

MN HWS PERMIT: Active TSD Facilities

Active TSD Facilities.

Date of Government Version: 03/30/2011
Date Data Arrived at EDR: 03/31/2011
Date Made Active in Reports: 05/06/2011
Number of Days to Update: 36

Source: Minnesota Pollution Control Agency
Telephone: 651-297-8470
Last EDR Contact: 06/20/2011
Next Scheduled EDR Contact: 10/03/2011
Data Release Frequency: Annually

AIRS: Permit Contact List
A listing of permitted AIRS facilities.

Date of Government Version: 03/15/2011
Date Data Arrived at EDR: 03/16/2011
Date Made Active in Reports: 04/07/2011
Number of Days to Update: 22

Source: Pollution Control Agency
Telephone: 651-296-7351
Last EDR Contact: 06/13/2011
Next Scheduled EDR Contact: 08/29/2011
Data Release Frequency: Varies

TIER 2: Tier 2 Facility Listing
A listing of facilities which store or manufacture hazardous materials that submit a chemical inventory report.

Date of Government Version: 12/31/2009
Date Data Arrived at EDR: 11/16/2010
Date Made Active in Reports: 11/30/2010
Number of Days to Update: 14

Source: Department of Public Safety
Telephone: 651-296-2233
Last EDR Contact: 06/15/2011
Next Scheduled EDR Contact: 08/29/2011
Data Release Frequency: Varies

INDIAN RESERV: Indian Reservations
This map layer portrays Indian administered lands of the United States that have any area equal to or greater than 640 acres.

Date of Government Version: 12/31/2005
Date Data Arrived at EDR: 12/08/2006
Date Made Active in Reports: 01/11/2007
Number of Days to Update: 34

Source: USGS
Telephone: 202-208-3710
Last EDR Contact: 04/21/2011
Next Scheduled EDR Contact: 08/01/2011
Data Release Frequency: Semi-Annually

SCRD DRYCLEANERS: State Coalition for Remediation of Drycleaners Listing
The State Coalition for Remediation of Drycleaners was established in 1998, with support from the U.S. EPA Office of Superfund Remediation and Technology Innovation. It is comprised of representatives of states with established drycleaner remediation programs. Currently the member states are Alabama, Connecticut, Florida, Illinois, Kansas, Minnesota, Missouri, North Carolina, Oregon, South Carolina, Tennessee, Texas, and Wisconsin.

Date of Government Version: 03/07/2011
Date Data Arrived at EDR: 03/09/2011
Date Made Active in Reports: 05/02/2011
Number of Days to Update: 54

Source: Environmental Protection Agency
Telephone: 615-532-8599
Last EDR Contact: 06/06/2011
Next Scheduled EDR Contact: 08/08/2011
Data Release Frequency: Varies

WIMN: What's In My Neighborhood
Since 2003, the PCAa??s "Whata??s in My Neighborhood?" database provides information about air quality, hazardous waste, remediation, solid waste, tanks and leaks, and water quality around Minnesota.

Date of Government Version: 04/19/2011
Date Data Arrived at EDR: 04/19/2011
Date Made Active in Reports: 05/13/2011
Number of Days to Update: 24

Source: Pollution Control Agency
Telephone: 651-757-2593
Last EDR Contact: 04/19/2011
Next Scheduled EDR Contact: 08/01/2011
Data Release Frequency: Varies

COAL ASH DOE: Sleam-Electric Plan Operation Data
A listing of power plants that store ash in surface ponds.

Date of Government Version: 12/31/2005
Date Data Arrived at EDR: 08/07/2009
Date Made Active in Reports: 10/22/2009
Number of Days to Update: 76

Source: Department of Energy
Telephone: 202-586-8719
Last EDR Contact: 04/19/2011
Next Scheduled EDR Contact: 08/01/2011
Data Release Frequency: Varies

MDA LIS: Licensing Information System Database Listing
Information provided lists all individuals or companies who hold licenses, certificates and/or permits required by state law and regulated by the Department. Additionally, the LIS lists all companies who must register products with the Department before being used or sold in commercial channels within our state.

Date of Government Version: 05/17/2011
Date Data Arrived at EDR: 05/18/2011
Date Made Active in Reports: 06/27/2011
Number of Days to Update: 40

Source: Department of Agriculture
Telephone: 651-201-6000
Last EDR Contact: 05/18/2011
Next Scheduled EDR Contact: 08/29/2011
Data Release Frequency: Varies

COAL ASH: Coal Ash Disposal Site Listing
A listing of coal ash disposal site locations.

Date of Government Version: 11/16/2010
Date Data Arrived at EDR: 11/19/2010
Date Made Active in Reports: 11/30/2010
Number of Days to Update: 11

Source: Pollution Control Agency
Telephone: 651-757-2740
Last EDR Contact: 05/31/2011
Next Scheduled EDR Contact: 08/29/2011
Data Release Frequency: Varies

FINANCIAL ASSURANCE 2: Financial Assurance Information listing
A listing of financial assurance information for solid waste facilities.

Date of Government Version: 05/01/2011
Date Data Arrived at EDR: 05/17/2011
Date Made Active in Reports: 06/27/2011
Number of Days to Update: 41

Source: Pollution Control Agency
Telephone: 651-296-6066
Last EDR Contact: 05/17/2011
Next Scheduled EDR Contact: 08/29/2011
Data Release Frequency: Quarterly

FINANCIAL ASSURANCE 3: Financial Assurance Information Listing
A listing of financial assurance information for hazardous waste facilities.

Date of Government Version: 09/30/2010
Date Data Arrived at EDR: 10/26/2010
Date Made Active in Reports: 11/30/2010
Number of Days to Update: 35

Source: Pollution Control Agency
Telephone: 651-296-7258
Last EDR Contact: 06/20/2011
Next Scheduled EDR Contact: 10/03/2011
Data Release Frequency: Varies

COAL ASH EPA: Coal Combustion Residues Surface Impoundments List
A listing of coal combustion residues surface impoundments with high hazard potential ratings.

Date of Government Version: 08/17/2010
Date Data Arrived at EDR: 01/03/2011
Date Made Active in Reports: 03/21/2011
Number of Days to Update: 77

Source: Environmental Protection Agency
Telephone: N/A
Last EDR Contact: 06/14/2011
Next Scheduled EDR Contact: 09/26/2011
Data Release Frequency: Varies

FINANCIAL ASSURANCE 1: Financial Assurance Information Listing
Financial assurance is intended to ensure that resources are available to pay for the cost of closure, post-closure care, and corrective measures if the owner or operator of a regulated facility is unable or unwilling to pay.

Date of Government Version: 05/01/2011
Date Data Arrived at EDR: 05/17/2011
Date Made Active in Reports: 06/23/2011
Number of Days to Update: 37

Source: Pollutiona Control Agency
Telephone: 651-297-8220
Last EDR Contact: 05/17/2011
Next Scheduled EDR Contact: 08/29/2011
Data Release Frequency: Quarterly

FEDLAND: Federal and Indian Lands
Federally and Indian administrated lands of the United States. Lands included are administrated by: Army Corps of Engineers, Bureau of Reclamation, National Wild and Scenic River, National Wildlife Refuge, Public Domain Land, Wilderness, Wilderness Study Area, Wildlife Management Area, Bureau of Indian Affairs, Bureau of Land Management, Department of Justice, Forest Service, Fish and Wildlife Service, National Park Service.

Date of Government Version: 12/31/2005
Date Data Arrived at EDR: 02/06/2006
Date Made Active in Reports: 01/11/2007
Number of Days to Update: 339

Source: U.S. Geological Survey
Telephone: 888-275-8747
Last EDR Contact: 04/21/2011
Next Scheduled EDR Contact: 08/01/2011
Data Release Frequency: N/A

AGVIC: Agricultural Voluntary Investigation & Cleanup Listing
A listing of agricultural voluntary investigation & cleanup site locations.

Date of Government Version: 05/17/2011
Date Data Arrived at EDR: 05/19/2011
Date Made Active in Reports: 06/30/2011
Number of Days to Update: 42

Source: Department of Agriculture
Telephone: 651-201-6400
Last EDR Contact: 05/16/2011
Next Scheduled EDR Contact: 08/29/2011
Data Release Frequency: Quarterly

PCB TRANSFORMER: PCB Transformer Registration Database
The database of PCB transformer registrations that includes all PCB registration submittals.

Date of Government Version: 01/01/2008
Date Data Arrived at EDR: 02/18/2009
Date Made Active in Reports: 05/29/2009
Number of Days to Update: 100

Source: Environmental Protection Agency
Telephone: 202-566-0517
Last EDR Contact: 05/05/2011
Next Scheduled EDR Contact: 08/15/2011
Data Release Frequency: Varies

EDR PROPRIETARY RECORDS

EDR Proprietary Records

Manufactured Gas Plants: EDR Proprietary Manufactured Gas Plants
The EDR Proprietary Manufactured Gas Plant Database includes records of coal gas plants (manufactured gas plants) compiled by EDR's researchers. Manufactured gas sites were used in the United States from the 1800's to 1950's to produce a gas that could be distributed and used as fuel. These plants used whale oil, rosin, coal, or a mixture of coal, oil, and water that also produced a significant amount of waste. Many of the byproducts of the gas production, such as coal tar (oily waste containing volatile and non-volatile chemicals), sludges, oils and other compounds are potentially hazardous to human health and the environment. The byproduct from this process was frequently disposed of directly at the plant site and can remain or spread slowly, serving as a continuous source of soil and groundwater contamination.

Date of Government Version: N/A
Date Data Arrived at EDR: N/A
Date Made Active in Reports: N/A
Number of Days to Update: N/A

Source: EDR, Inc.
Telephone: N/A
Last EDR Contact: N/A
Next Scheduled EDR Contact: N/A
Data Release Frequency: No Update Planned

OTHER DATABASE(S)

Depending on the geographic area covered by this report, the data provided in these specialty databases may or may not be complete. For example, the existence of wetlands information data in a specific report does not mean that all wetlands in the area covered by the report are included. Moreover, the absence of any reported wetlands information does not necessarily mean that wetlands do not exist in the area covered by the report.

CT MANIFEST: Hazardous Waste Manifest Data
Facility and manifest data. Manifest is a document that lists and tracks hazardous waste from the generator through transporters to a tsd facility.

Date of Government Version: 12/31/2007
Date Data Arrived at EDR: 08/26/2009
Date Made Active in Reports: 09/11/2009
Number of Days to Update: 16

Source: Department of Environmental Protection
Telephone: 860-424-3375
Last EDR Contact: 05/26/2011
Next Scheduled EDR Contact: 09/05/2011
Data Release Frequency: Annually

NJ MANIFEST: Manifest Information
Hazardous waste manifest information.

Date of Government Version: 12/31/2009
Date Data Arrived at EDR: 07/22/2010
Date Made Active in Reports: 08/26/2010
Number of Days to Update: 35

Source: Department of Environmental Protection
Telephone: N/A
Last EDR Contact: 04/19/2011
Next Scheduled EDR Contact: 08/01/2011
Data Release Frequency: Annually

NY MANIFEST: Facility and Manifest Data
Manifest is a document that lists and tracks hazardous waste from the generator through transporters to a TSD facility.

Date of Government Version: 12/31/2010
Date Data Arrived at EDR: 05/12/2011
Date Made Active in Reports: 05/24/2011
Number of Days to Update: 12

Source: Department of Environmental Conservation
Telephone: 518-402-8651
Last EDR Contact: 05/12/2011
Next Scheduled EDR Contact: 08/22/2011
Data Release Frequency: Annually

PA MANIFEST: Manifest Information
Hazardous waste manifest information.

Date of Government Version: 12/31/2008
Date Data Arrived at EDR: 12/01/2009
Date Made Active in Reports: 12/14/2009
Number of Days to Update: 13

Source: Department of Environmental Protection
Telephone: 717-783-8990
Last EDR Contact: 04/04/2011
Next Scheduled EDR Contact: 07/06/2011
Data Release Frequency: Annually

RI MANIFEST: Manifest information
Hazardous waste manifest information

Date of Government Version: 12/31/2010
Date Data Arrived at EDR: 06/24/2011
Date Made Active in Reports: 06/30/2011
Number of Days to Update: 6

Source: Department of Environmental Management
Telephone: 401-222-2797
Last EDR Contact: 05/31/2011
Next Scheduled EDR Contact: 09/12/2011
Data Release Frequency: Annually

WI MANIFEST: Manifest Information
Hazardous waste manifest information.

Date of Government Version: 12/31/2009
Date Data Arrived at EDR: 07/06/2010
Date Made Active in Reports: 07/26/2010
Number of Days to Update: 20

Source: Department of Natural Resources
Telephone: N/A
Last EDR Contact: 06/20/2011
Next Scheduled EDR Contact: 10/03/2011
Data Release Frequency: Annually

Oil/Gas Pipelines: This data was obtained by EDR from the USGS in 1994. It is referred to by USGS as GeoData Digital Line Graphs from 1:100,000-Scale Maps. It was extracted from the transportation category including some oil, but primarily gas pipelines.

Electric Power Transmission Line Data
Source: Rextag Strategies Corp.
Telephone: (281) 769-2247
U.S. Electric Transmission and Power Plants Systems Digital GIS Data

Sensitive Receptors: There are individuals deemed sensitive receptors due to their fragile immune systems and special sensitivity to environmental discharges. These sensitive receptors typically include the elderly, the sick, and children. While the location of all sensitive receptors cannot be determined, EDR indicates those buildings and facilities - schools, daycares, hospitals, medical centers, and nursing homes - where individuals who are sensitive receptors are likely to be located.

AHA Hospitals:
Source: American Hospital Association, Inc.
Telephone: 312-280-5991
The database includes a listing of hospitals based on the American Hospital Association's annual survey of hospitals.

Medical Centers: Provider of Services Listing
Source: Centers for Medicare & Medicaid Services
Telephone: 410-786-3000
A listing of hospitals with Medicare provider number, produced by Centers of Medicare & Medicaid Services, a federal agency within the U.S. Department of Health and Human Services.

Nursing Homes
Source: National Institutes of Health
Telephone: 301-594-6248
Information on Medicare and Medicaid certified nursing homes in the United States.

Public Schools
Source: National Center for Education Statistics
Telephone: 202-502-7300
The National Center for Education Statistics' primary database on elementary and secondary public education in the United States. It is a comprehensive, annual, national statistical database of all public elementary and secondary schools and school districts, which contains data that are comparable across all states.

Private Schools
Source: National Center for Education Statistics
Telephone: 202-502-7300
The National Center for Education Statistics' primary database on private school locations in the United States.

Daycare Centers: Child Care Centers
Source: Department of Human Services
Telephone: 651-296-3971

Flood Zone Data: This data, available in select counties across the country, was obtained by EDR in 2003 & 2011 from the Federal Emergency Management Agency (FEMA). Data depicts 100-year and 500-year flood zones as defined by FEMA.

NWI: National Wetlands Inventory. This data, available in select counties across the country, was obtained by EDR in 2002 and 2005 from the U.S. Fish and Wildlife Service.

STREET AND ADDRESS INFORMATION

© 2010 Tele Atlas North America, Inc. All rights reserved. This material is proprietary and the subject of copyright protection and other intellectual property rights owned by or licensed to Tele Atlas North America, Inc. The use of this material is subject to the terms of a license agreement. You will be held liable for any unauthorized copying or disclosure of this material.

APPENDIX D
Phase I Interview Form

PHASE I ENVIRONMENTAL SITE ASSESSMENT QUESTIONNAIRE
VACANT OR FARM LAND

Description of Site: Vacant acreage on east side of East Dual Blvd. NE
Address: 706 East Dual Blvd. NE (P.I.D. 16.115.0010)

Kevin Bittner, Asst. City Engineer, Bolton & Menk.
Person Completing this Survey: Sean Sullivan, Economic Development Director

Phone Number: 763-433-2851

Relationship to Site (owner, occupant, etc.): Consultant/Staff
For how long? 2 Years

1. How large is the Site? 1.21 acres

2. To the best of your knowledge, have there ever been any buildings or structures on the Site? If yes, describe buildings, approximate age, and what they were used for. Attach additional pages if necessary. **O Yes** **Ø No**

3. Has the site been farmed? **O Yes O No**
If yes, for approximately how long? **O Unknown**

4. To the best of your knowledge, has the following occurred on the property?
   - 4a. Illegal dumping? **O Yes O No**
   - 4b. Fill from a contaminated source? **O Yes O No**
   - 4c. Fill from an unknown source? **O Yes O No**
   - 4d. Damaged or discarded automotive or industrial batteries? **O Yes O No**
   - 4e. Spills of more than one-half gallon of any chemical? **O Yes O No**
   - 4f. Paint storage or use? **O Yes O No**
   - 4g. Automotive repair or salvage? **O Yes O No**
   - 4h. Manufacturing or commercial production? **O Yes O No**
   - 4I. Uncontrolled or unplanned fires? **O Yes O No**
   - 4j. Fires to burn materials other than wood? **O Yes O No**

Please provide additional information on any yes answers. Attach additional pages if necessary.

5a. Have there ever been tanks, above or underground, at the Site? **O Yes Ø No**
(This includes fuel oil, gas, diesel, fertilizers/pesticides, and any other tanks) **O Unknown**

If yes, please complete the following table. Use one line per tank that has been or is present. Add additional pages if necessary.

If unknown, do you think there are likely to have been tanks present? Why or why not?

Tank Size (Approx. if unknown) in gallons	Under or above ground?	What was stored in the tank?	Location of tank on Site	Years present (approx. if unknown)	Any testing or upgrade records?	Any leaks or problems you are aware of? If yes, elaborate

5b. Please provide additional information on any known leaks, spills or other tank-related problems. Attach additional pages if necessary.

6. Other than the tanks discussed in the previous question, has there been any chemicals stored or used on the site in individual containers of greater than 5 gal (19L) in volume? This includes all chemical drums.

O Yes O No
Q Unknown

If yes, complete the following table. Attach additional pages if necessary.

Chemical	Container Size	Location Stored or Used	Purpose

7. Have there been any wells on the Site?
If yes, please answer the following questions:
How many have been present on the Site?
How deep is the well or wells?
When was the well or wells installed?
Is the well still active?
Do you have well construction records?
If applicable, do you have any well abandonment records?

O Yes O No
Q Unknown

8. Have there ever been any stained areas on the ground at the Site?
If yes, where and when has it been noticed?

O Yes O No
Q Unknown

9. Have there ever been any areas of stressed vegetation on the Site?
If yes, where and when has it been noticed?

O Yes O No
Q Unknown

10. Is there or has there been a septic system on the Site? **O Yes** **Ø No**
If yes, where? **O Unknown**

11. To the best of your knowledge, are there or has there been any other waste disposal pits, ponds, or lagoons? If yes, where? **O Yes** **Ø No**

12. Are there any structures or pipes on the Site that you do not know the purpose for? If yes, describe item and location. Attach additional pages if necessary. **O Yes** **Ø No**

13. Do you have any knowledge of environmental liens or governmental notification relating to violations of environmental laws on the Site? If yes, describe. Attach additional pages if necessary. **O Yes** **Ø No**

14. What are the surrounding properties used for?
(Describe in detail. Attach additional pages if necessary.)

Manufacturing
Storm Water Retention

15. Are you aware of any tanks on the surrounding properties? **O Yes** **O No**
If yes, which property and what are the tanks used for? Attach additional pages if necessary.

16. Are you aware of any chemical use or storage on the surrounding properties? If yes, please provide additional information. Attach additional pages if necessary. **O Yes** **O No**

17. Are you aware of any spills on any of the surrounding properties? If yes, which property and what happened? Attach additional pages if necessary. **O Yes** **Ø No**

18. Do you know of any previous environmental site assessments or investigations conducted at the Site? **O Yes** **Ø No**

If yes, provide report titles and a summary of the report findings or recommendations. Include date report was prepared and who conducted the assessment. Attach additional pages if necessary.

19. Are you aware of any other environmental concerns or issues associated with the Site? **O Yes** **Ø No**

If yes, describe. Attach additional pages if necessary.

I represent that to the best of my knowledge the above statements and facts are true and correct and no material facts have been suppressed or misstated.

Signature

5/2/11
Date

APPENDIX E
Site Photographs

View of Site looking east

View of Site looking north

View of Site looking west

View of Site looking south

DISTRIBUTION

Phase I Environmental Site Assessment

1.21 Acre Vacant Industrial Lot
Property ID: 16.115.0010
706 East Dual Boulevard NE
Isanti, Minnesota

Pinnacle Project Number: R011981.000

Copy #

Number of Copies		Copy Number
1	Mr. Kevin Bittner Bolton & Menk 7533 Sunwood Drive NW, Suite 206 Ramsey, MN 55303	Original

QUALITY CONTROL REVIEWER

Mary Rivard, PG
Senior Project Manager