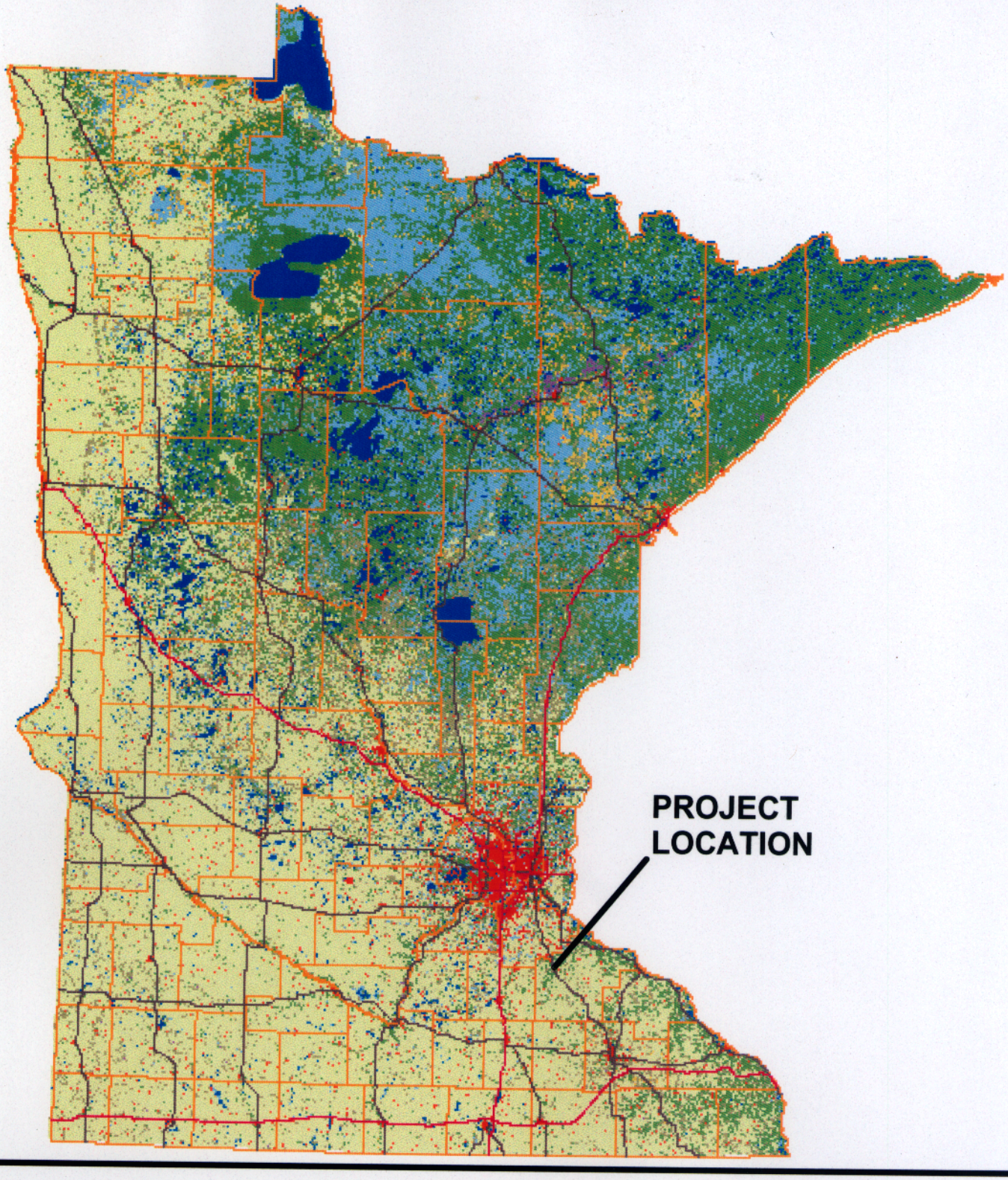

Figure 1 Site Location Map

Cannon Falls Energy Center
Environmental Assessment
Docket No. 04-85-PPS-Cannon Falls EC

N

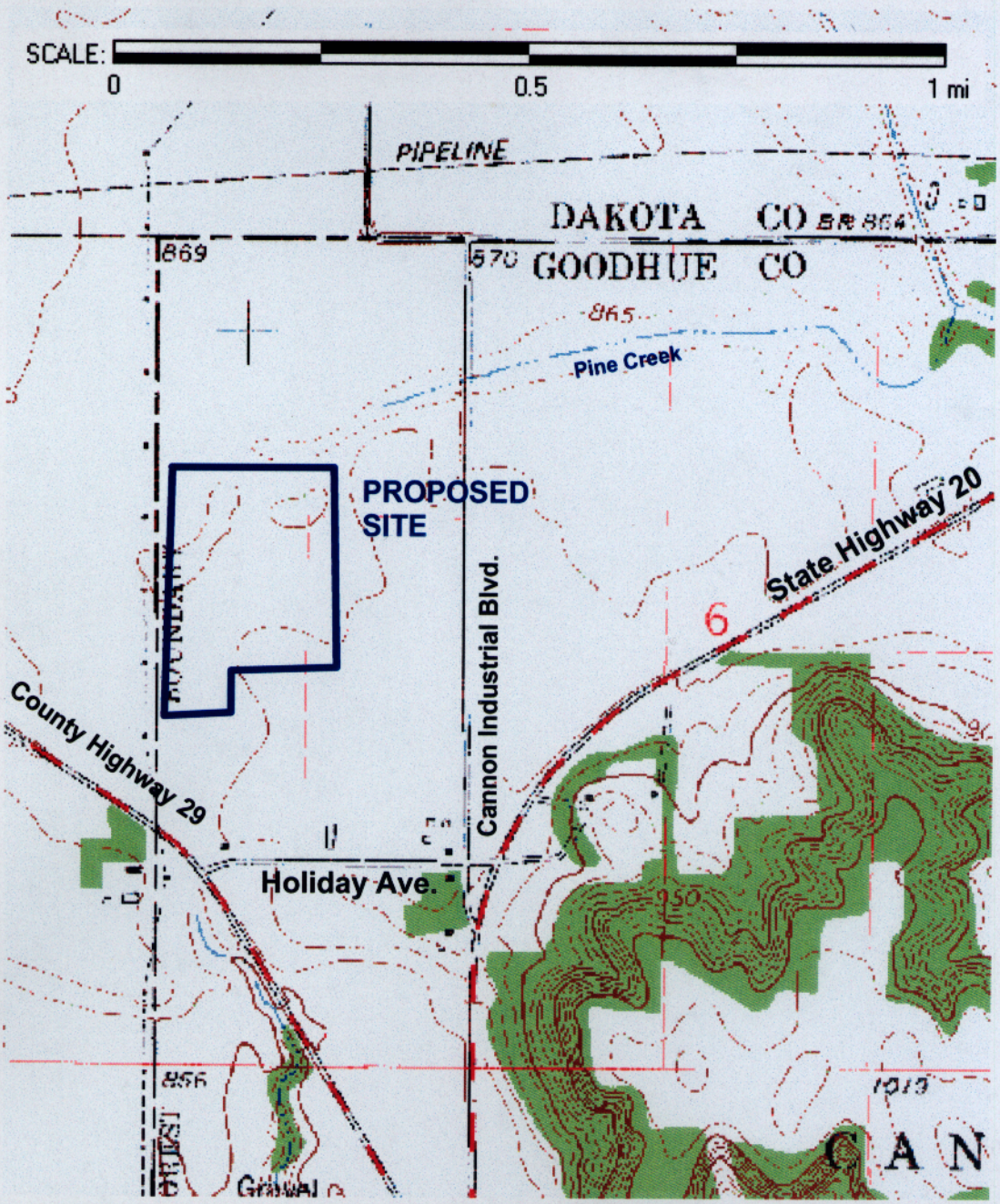

Figure 2 Site Map: Local

Cannon Falls Energy Center
Environmental Assessment
Docket No. 04-85-PPS-Cannon Falls EC

N

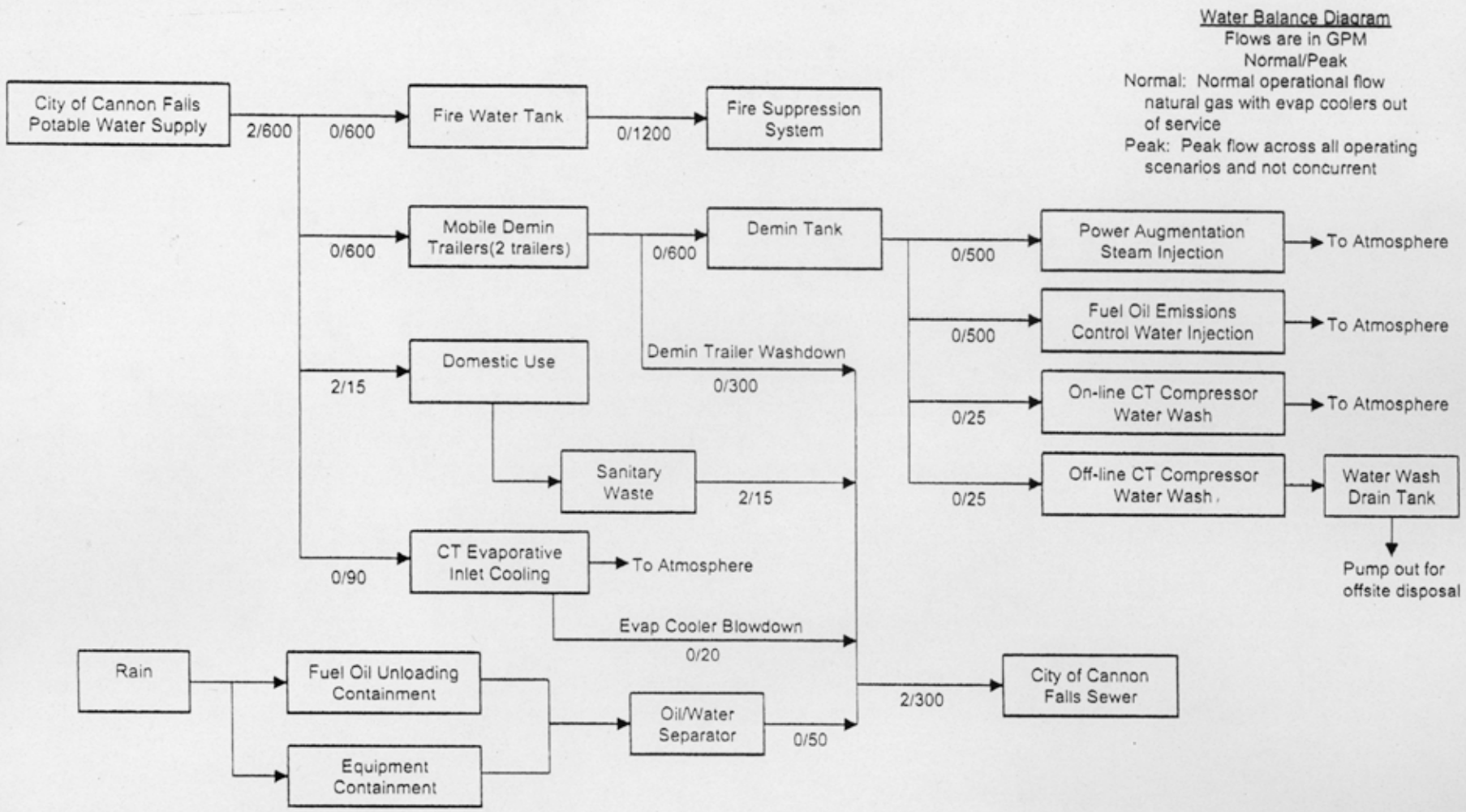

Figure 3 Facility Water Balance Diagram

Cannon Falls Energy Center
Environmental Assessment
Docket No. 04-85-PPS- Cannon Falls EC

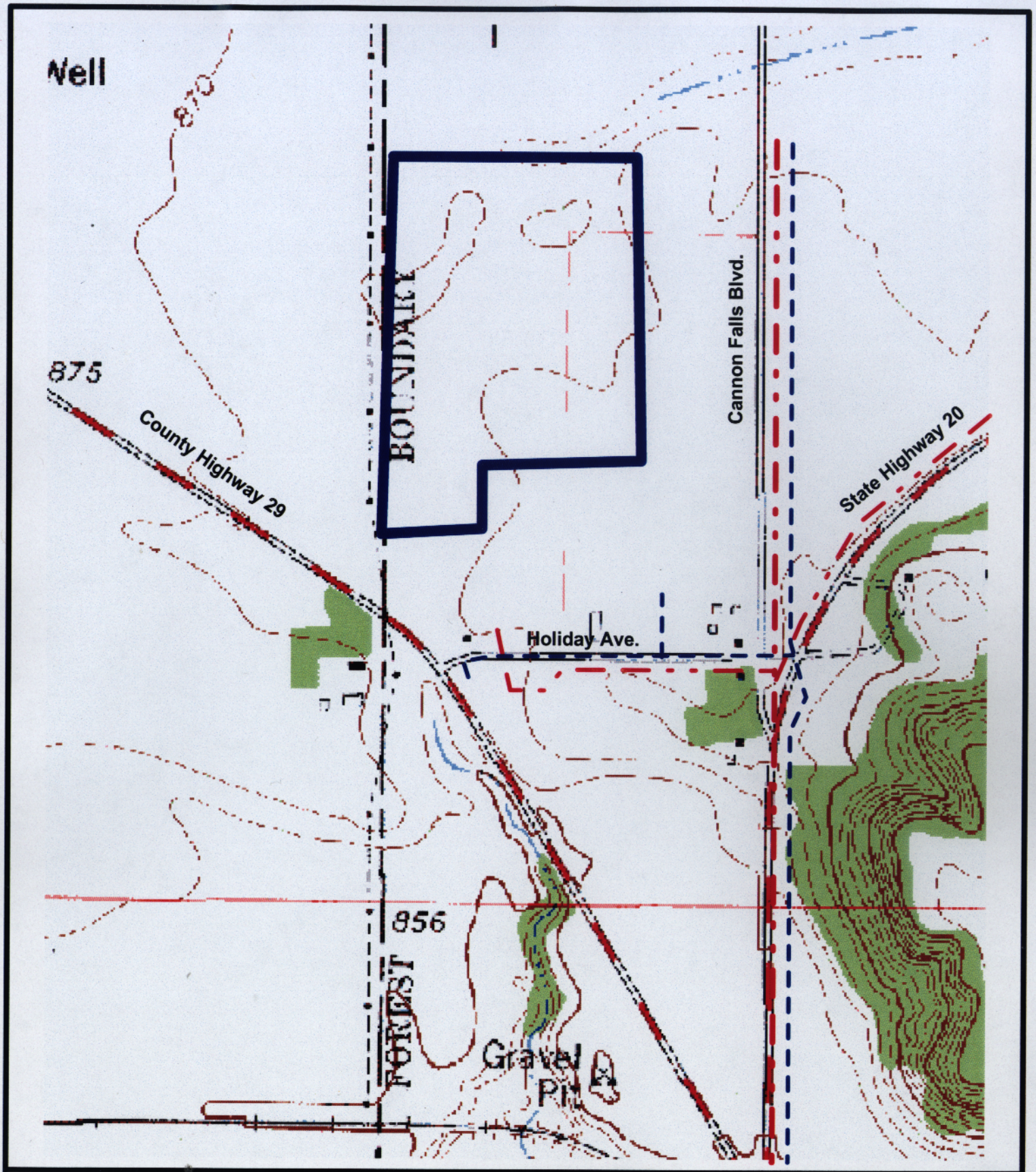

Figure 4 Site Map: Utilities

Cannon Falls Energy Center
Environmental Assessment
Docket No. 04-85-PPS-Cannon Falls EC

WATER LINE

SANITARY SEWER LINE

N

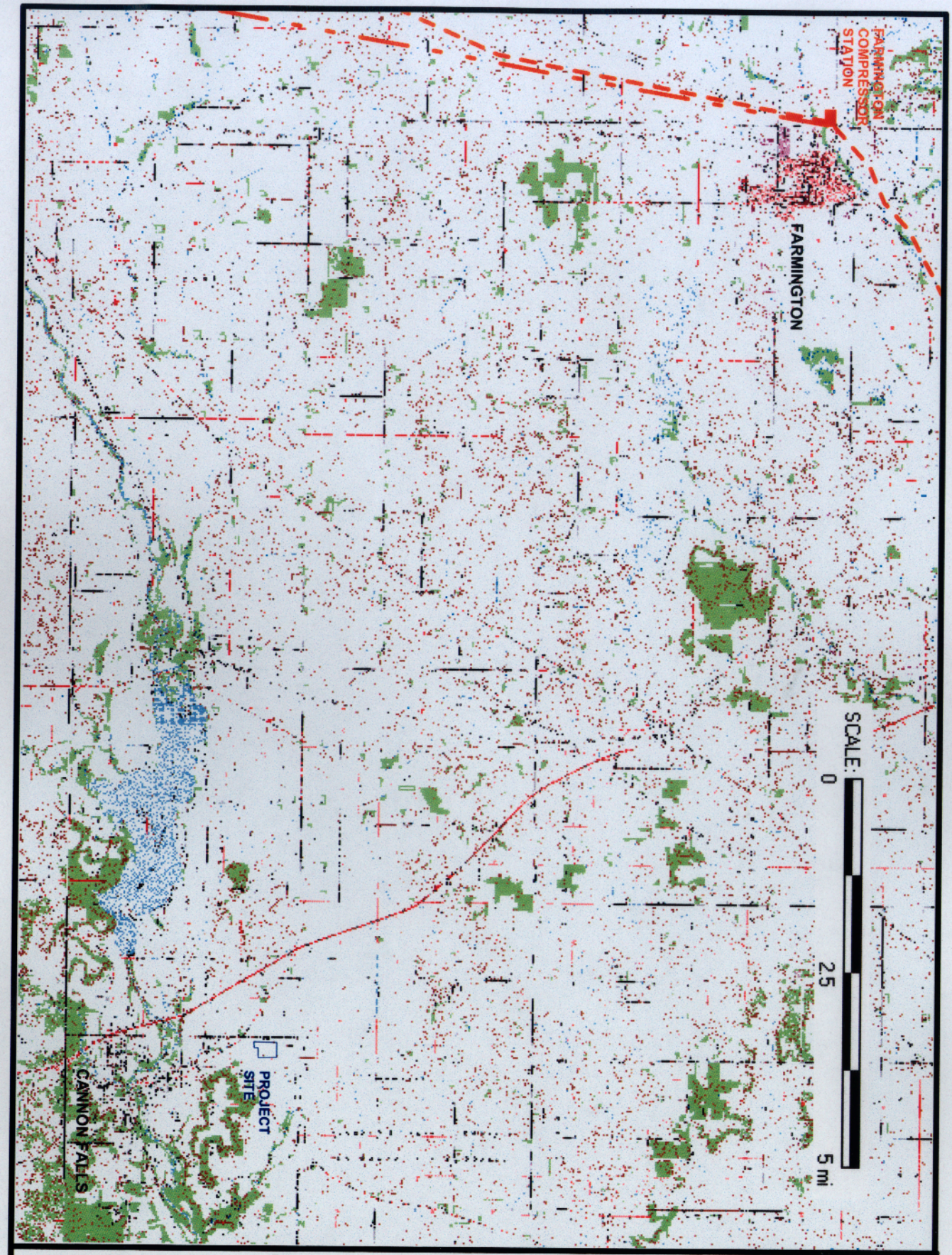

Figure 5 Site Map: Northern Natural Gas Pipeline

Cannon Falls Energy Center
Docket No. 04-85-PPS-Cannon Falls EC

NNG Pipeline

N

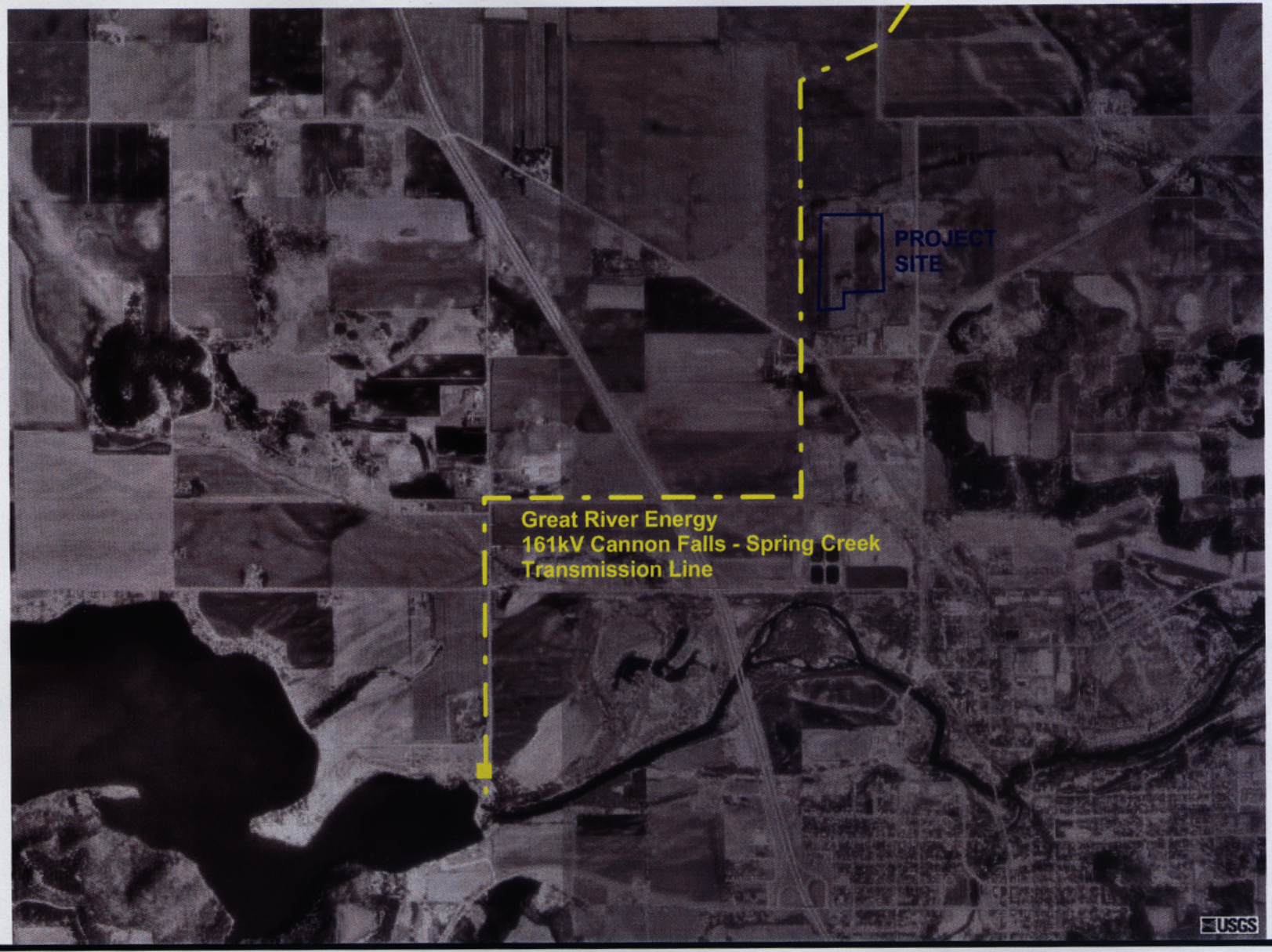

Figure 6 Site Map: HVTL

Cannon Falls Energy Center
Environmental Assessment
Docket No. 04-85-PPS-Cannon Falls EC

N



Figure 7 Site Map: Land Use

Cannon Falls Energy Center
Environmental Assessment
Docket No. 04-85-PPS-Cannon Falls EC

N



Figure 8 Site Map: Wetland Survey

Cannon Falls Energy Center
Environmental Assessment
Docket No. 04-85-PPS-Cannon Falls EC

N



Figure 9 Site Map: Soils

Cannon Falls Energy Center
Environmental Assessment
Docket No. 04-85-PPS-Cannon Falls EC

N

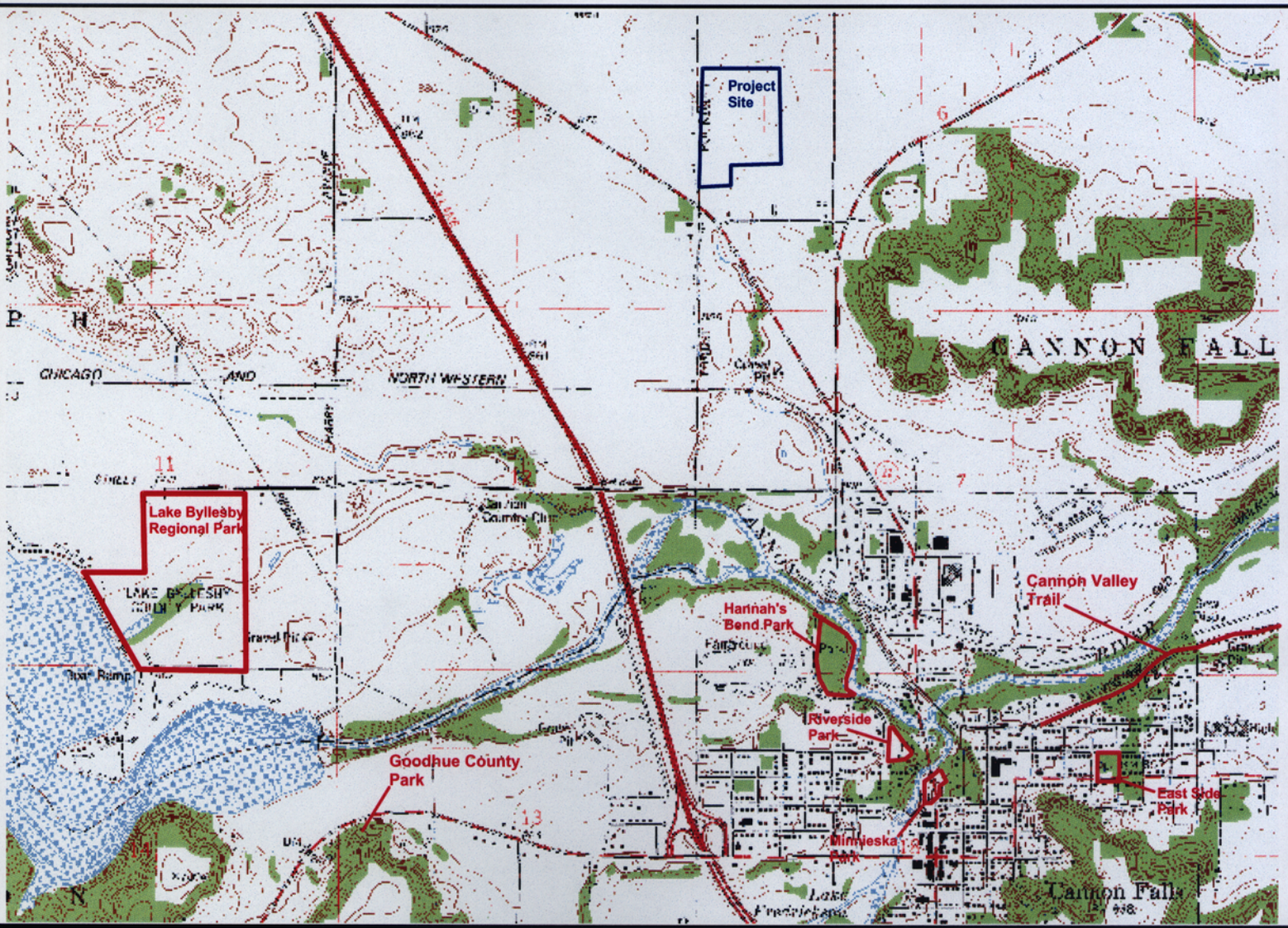

Figure 10 Site Map: Parks/Recreation Areas

Cannon Falls Energy Center
Environmental Assessment
Docket No. 04-85-PPS-Cannon Falls EC

N

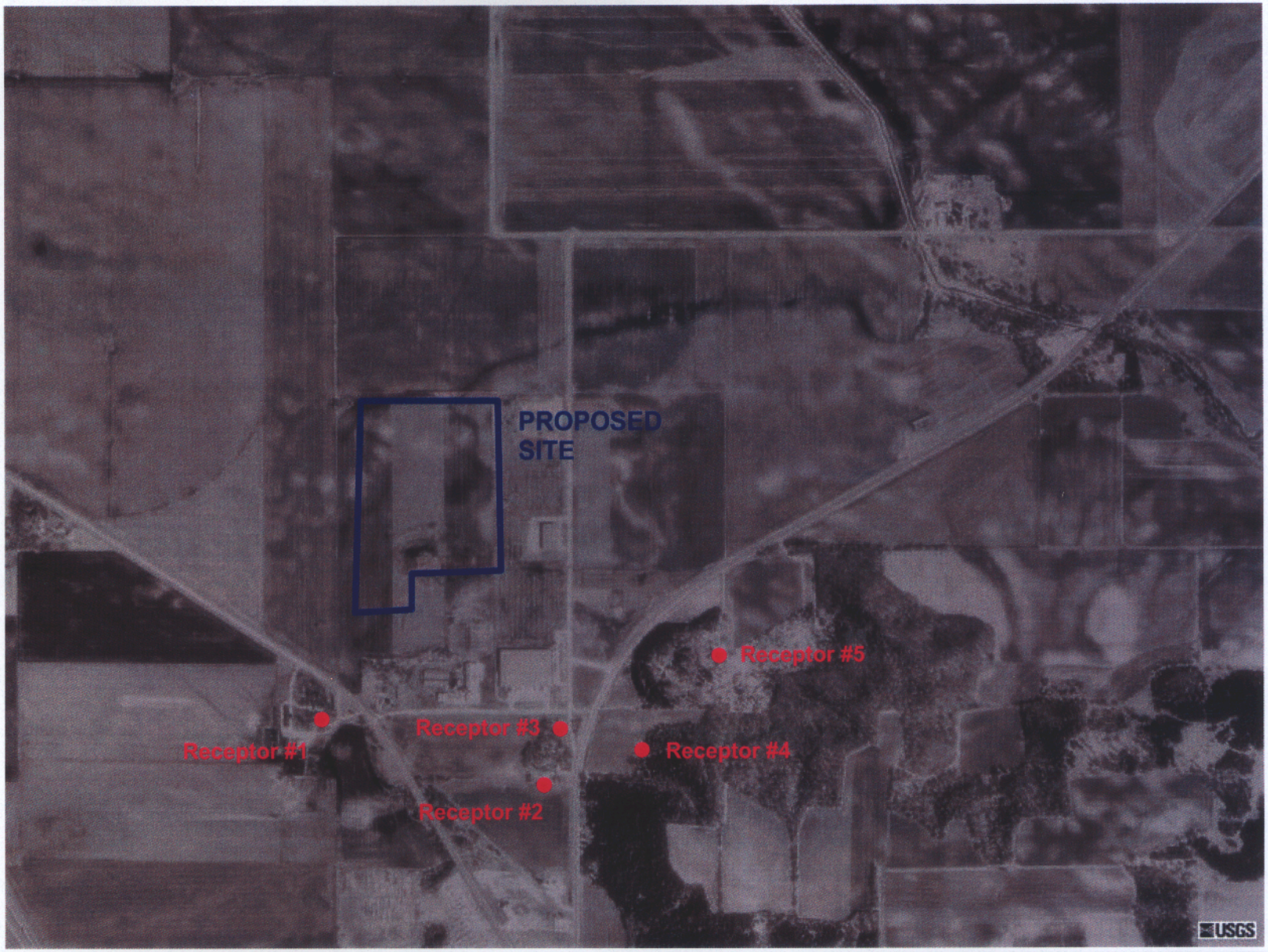

Figure 11 Site Map: Noise Receptor Locations

Cannon Falls Energy Center
Environmental Assessment
Docket No. 04-85-PPS-Cannon Falls EC

● Residential Receptors

N

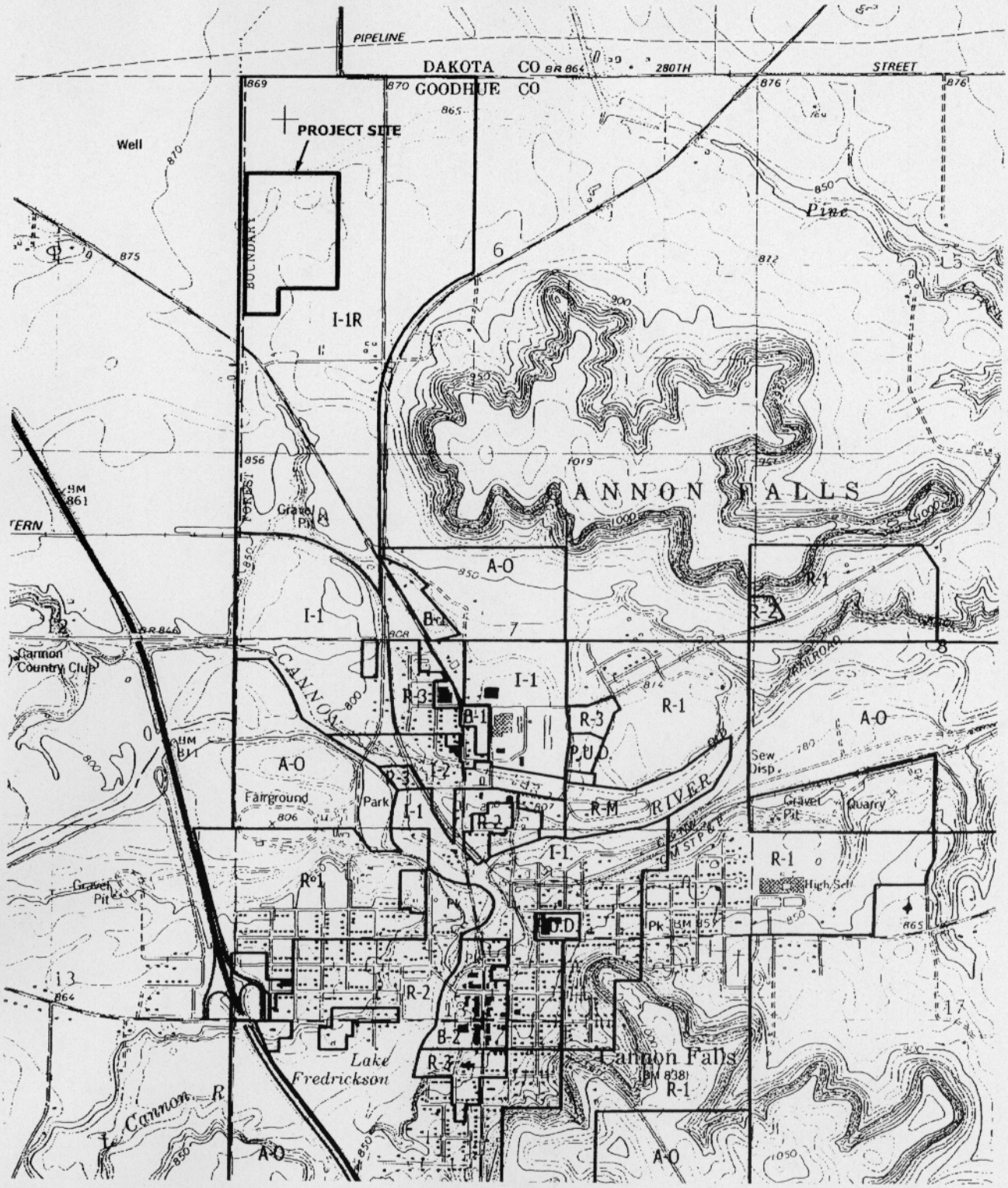

Figure 12 Site Map: Area Zoning Map

Cannon Falls Energy Center
Environmental Assessment
Docket No. 04-85-PPS-Cannon Falls EC

N