Hutchinson Utilities Commission

Proposed Pipeline Location

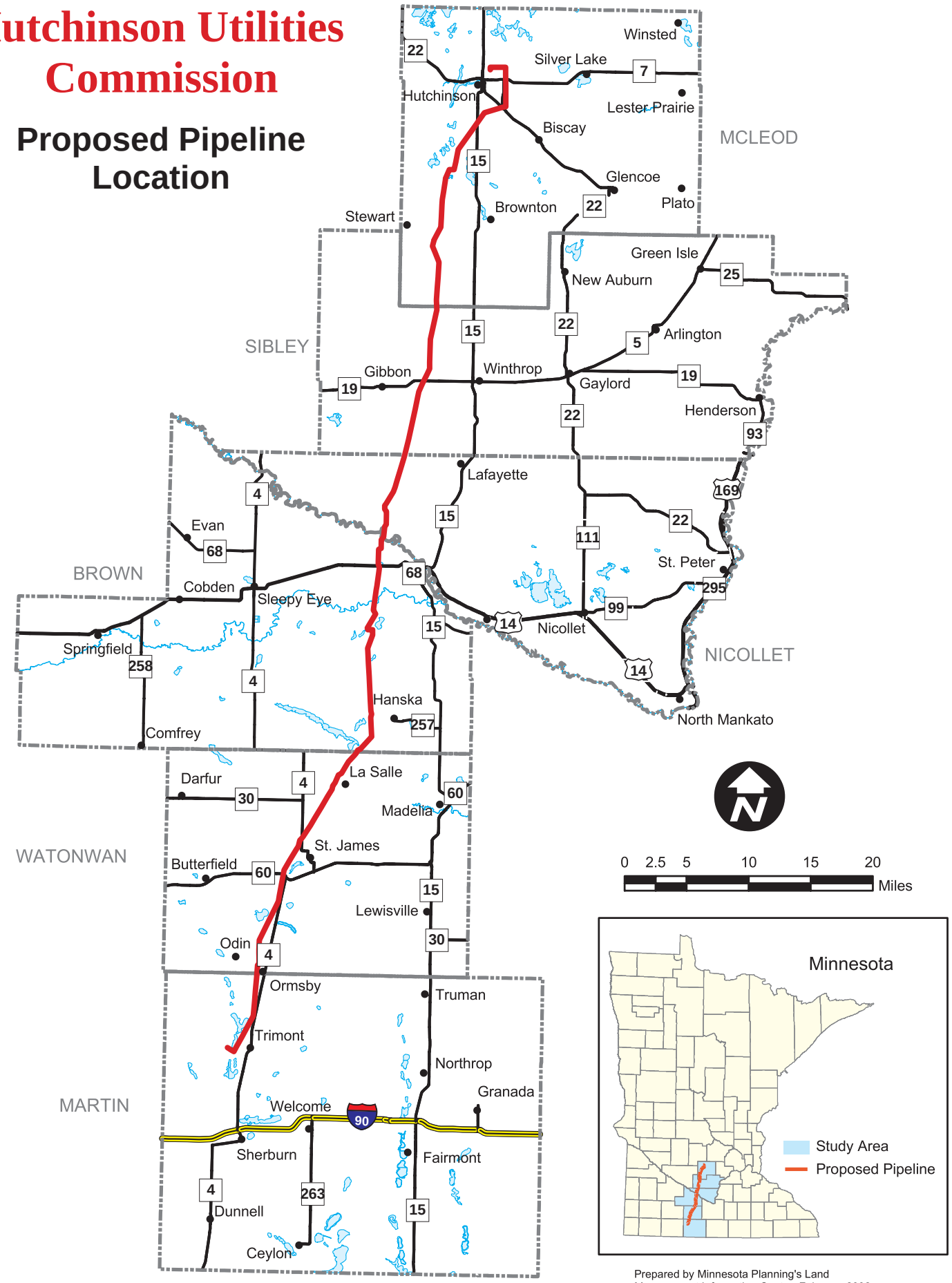

Prepared by Minnesota Planning's Land Management Information Center, February 2002.
Project: c:\83403125\arcmap\studyarea.mxd

Hutchinson Utilities Commission

Proposed Pipeline Location

Brown County

Proposed Pipeline

Minor Civil Divisions

0 0.5 1 2 3 4 Miles

Study Area

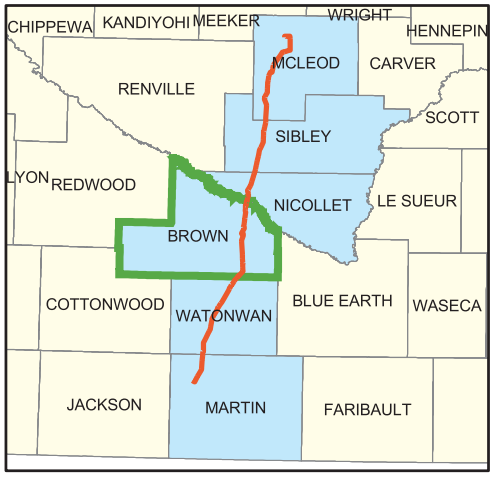

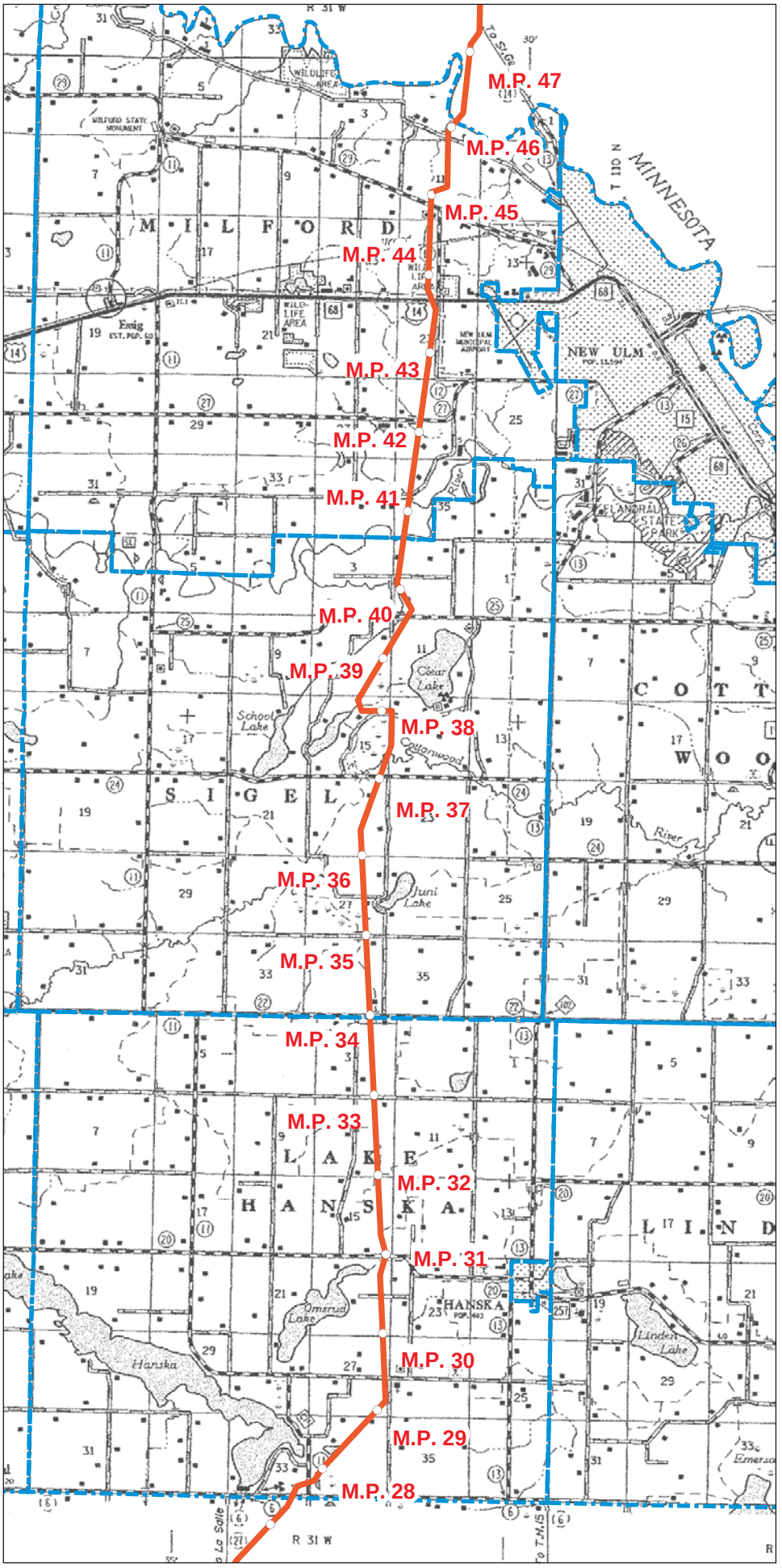

Prepared by Minnesota Planning's Land Management Information Center, February 2002.
Project: c:\83403125\arcmap\browarea.mxd

Hutchinson Utilities Commission

Proposed Pipeline Location

Sibley County

Proposed Pipeline

Minor Civil Divisions

0 0.5 1 2 3 Miles

Study Area

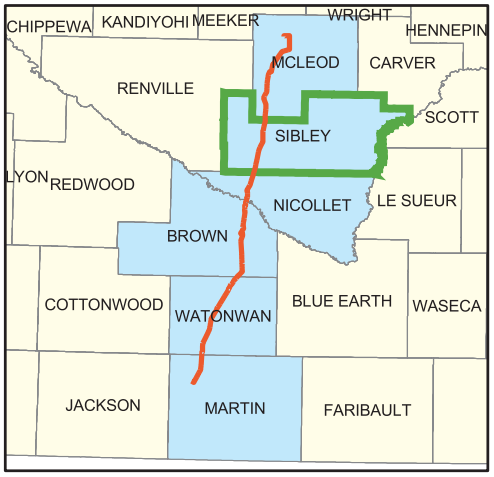

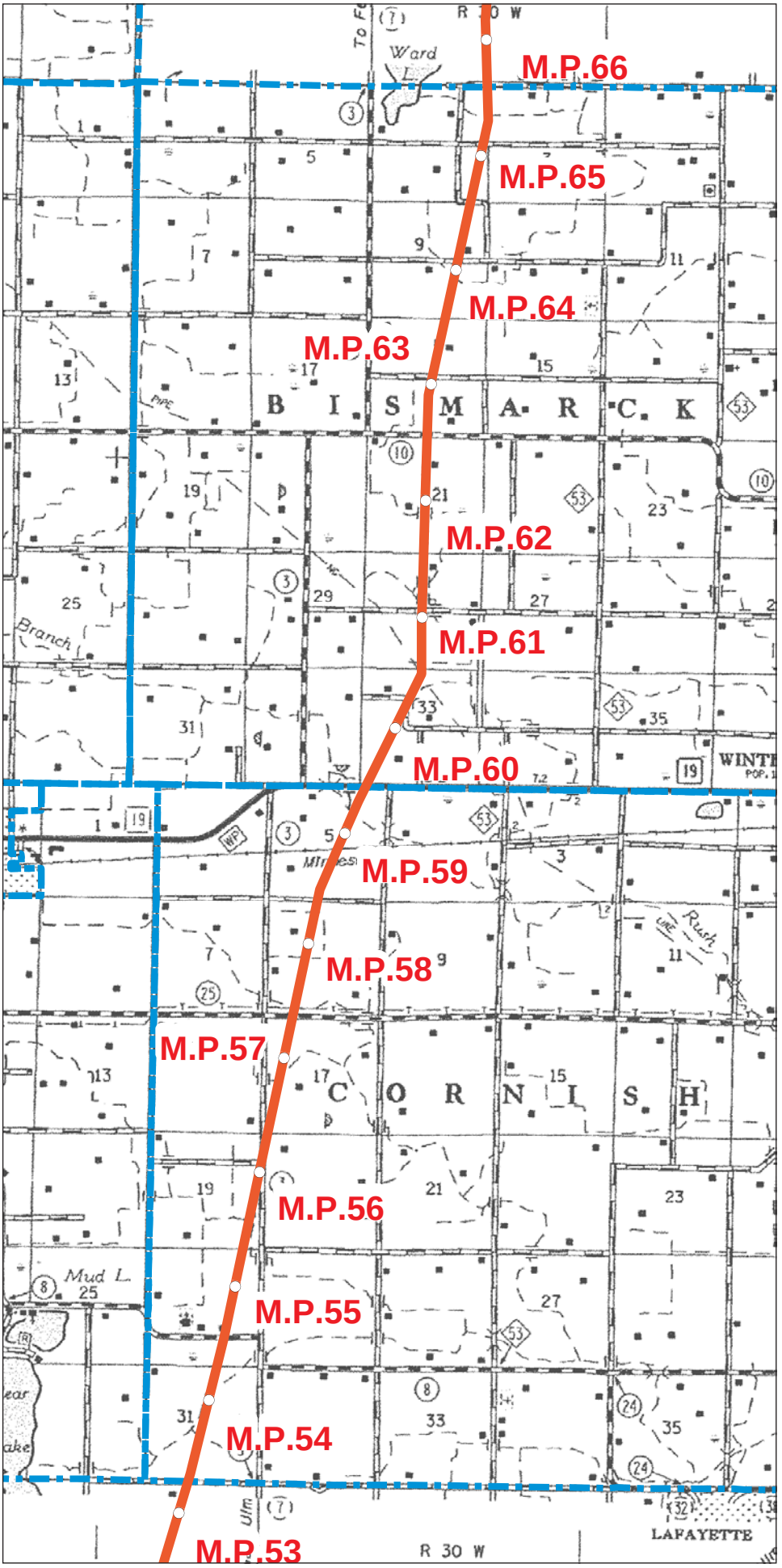

Prepared by Minnesota Planning's Land Management Information Center, February 2002.
Project: c:\83403125\arcmap\siblpipe.mxd

Hutchinson Utilities Commission

Proposed Pipeline Location

Nicollet County

Proposed Pipeline

Minor Civil Divisions

0 0.5 1 2 3 Miles

Study Area

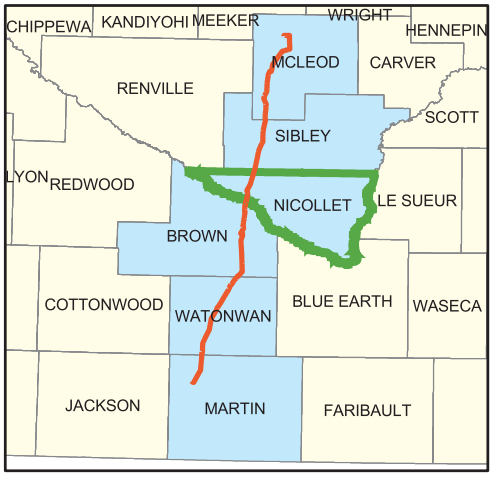

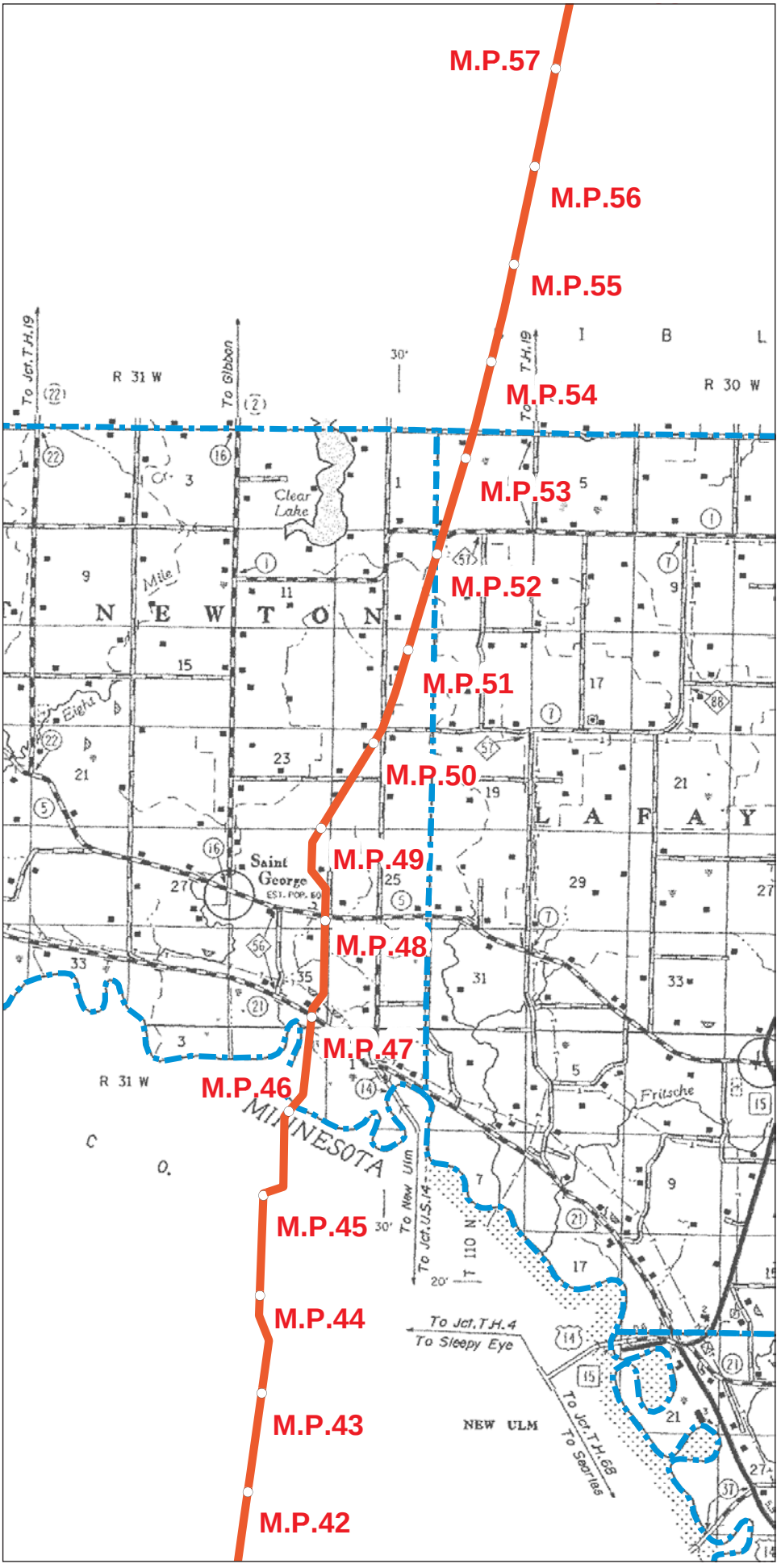

Prepared by Minnesota Planning's Land Management Information Center, February 2002.
Project: c:\83403125\arcmap\nicopipe.mxd

Hutchinson Utilities Commission

Proposed Pipeline Location

McLeod County

Proposed Pipeline

Minor Civil Divisions

0 0.5 1 2 3 4 Miles

Study Area

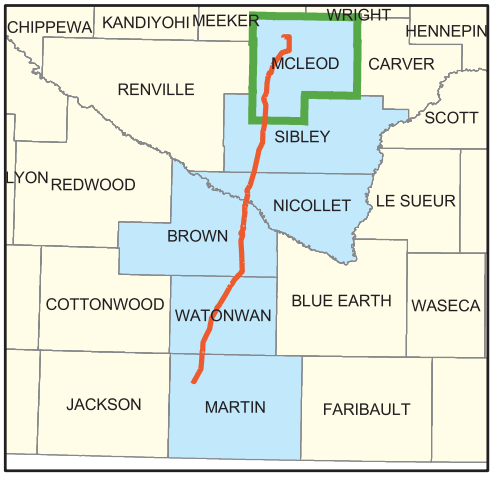

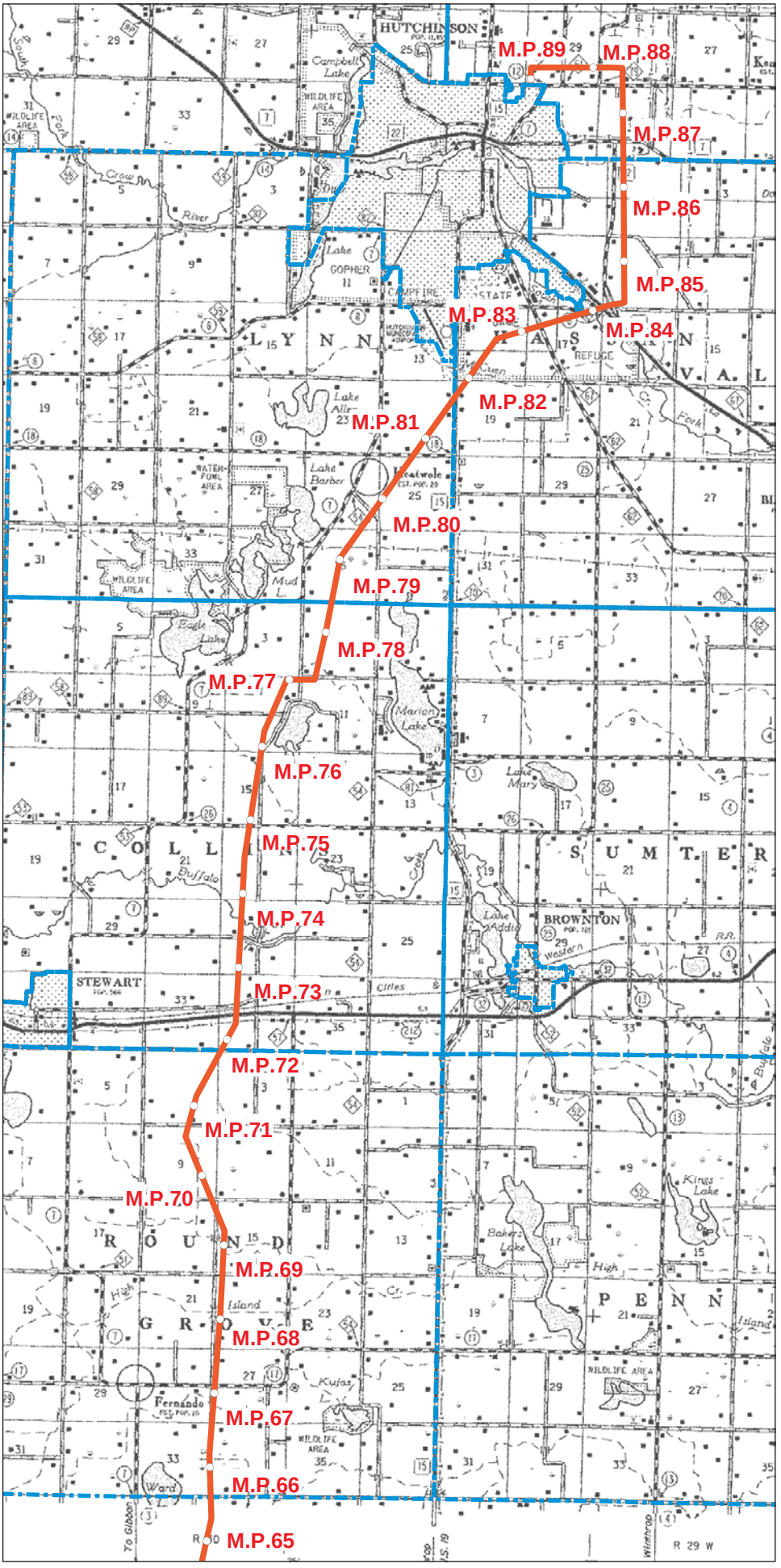

Prepared by Minnesota Planning's Land Management Information Center, February 2002.
Project: c:\83403125\arcmap\mclearea.mxd

Hutchinson Utilities Commission

Proposed Pipeline Location

Martin County

Proposed Pipeline

Minor Civil Divisions

0 0.5 1 2 3 Miles

Study Area

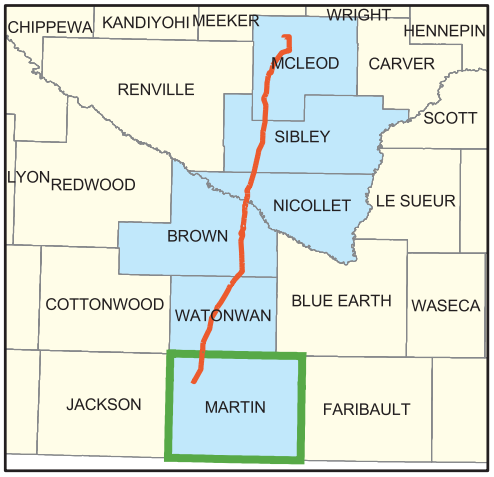

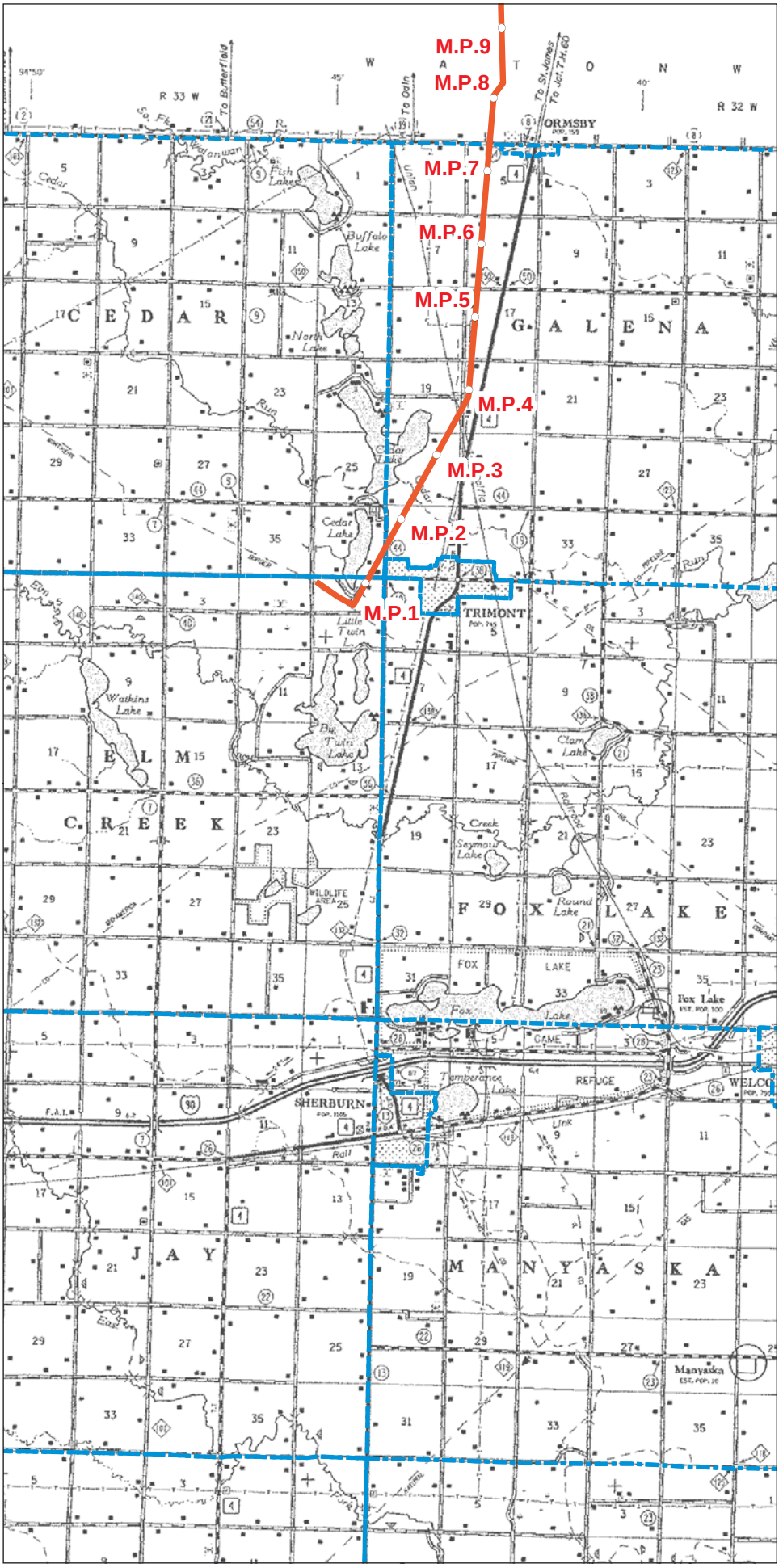

Prepared by Minnesota Planning's Land Management Information Center, February 2002.
Project: c:\83403125\arcmap\martpipe.mxd

Hutchinson Utilities Commission

Proposed Pipeline Location

Watonwan County

Proposed Pipeline

Minor Civil Divisions

0 0.5 1 2 3 Miles

Study Area

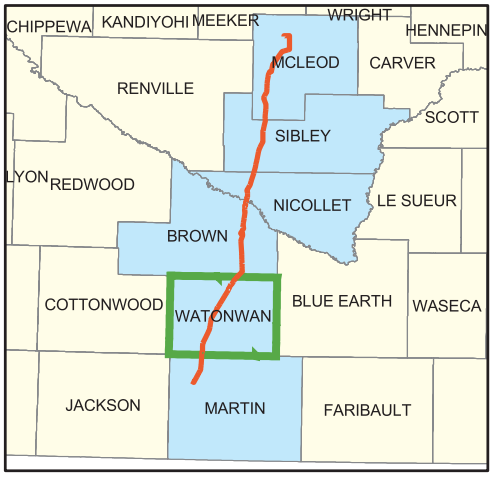

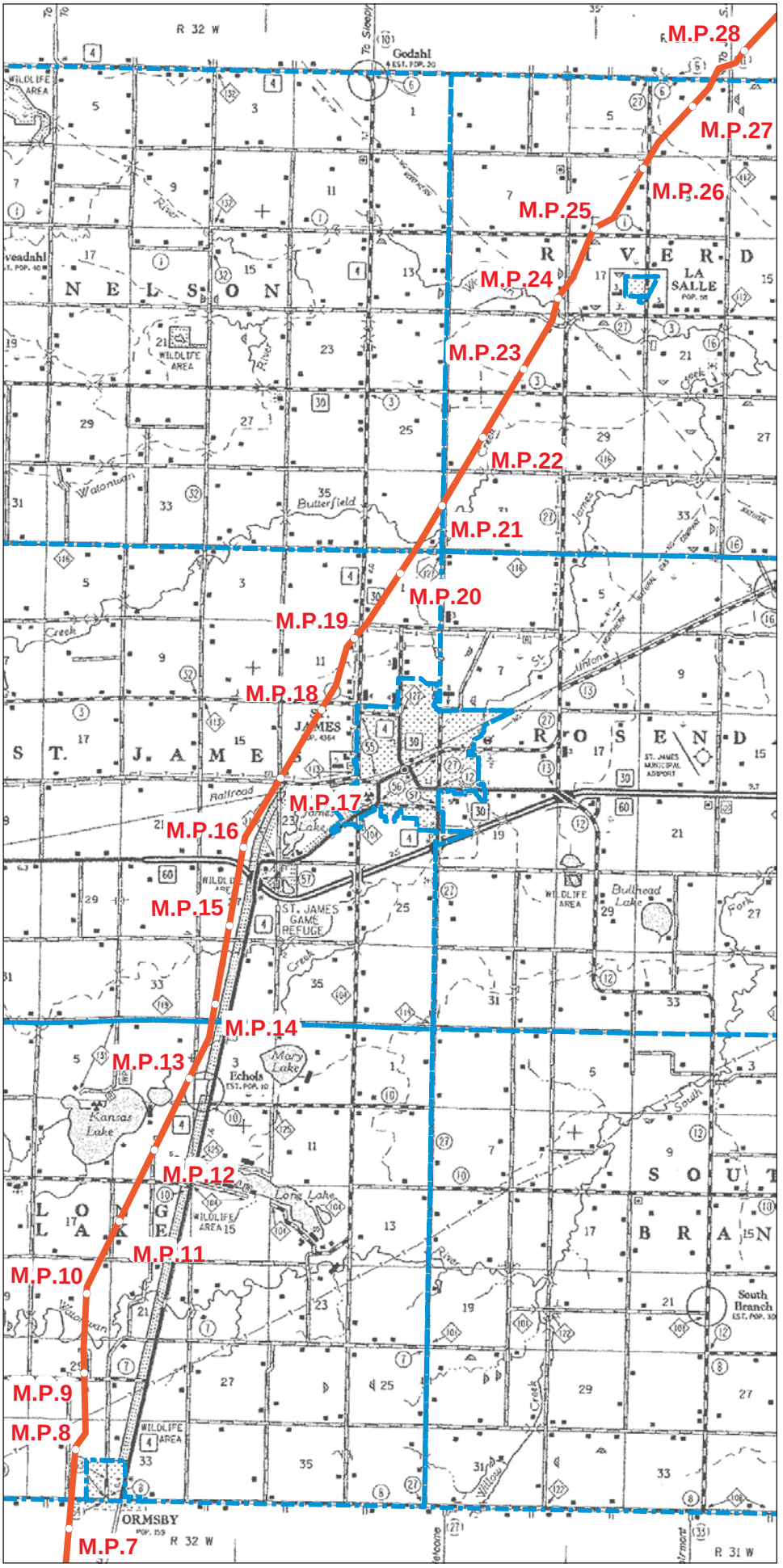

Prepared by Minnesota Planning's Land Management Information Center, February 2002.
Project: c:\83403125\arcmap\watopipe.mxd