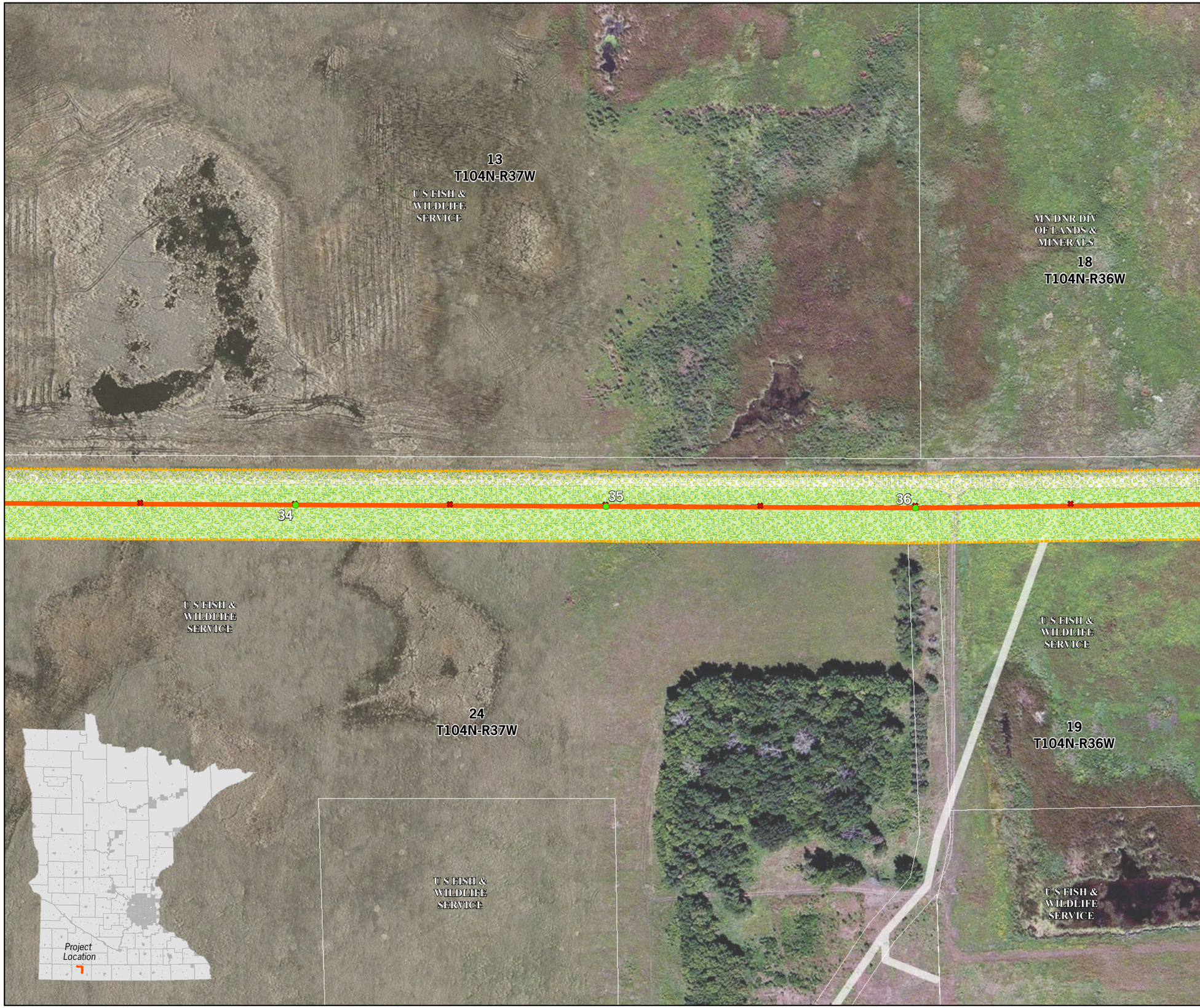

Heron Lake 161/69kV T-Line Rebuild Project

- Structures
- Structures (Existing)
- Removed Poles
- Area of Potential Effect (150')

Heron Lake 161/69kV T-Line Rebuild

- Double-Circuit 161/69kV
- Single-Circuit 161kV
- Single-Circuit 69kV
- Area of Potential Effect (Removed)

Centerline (Removed)

- 161/69kV
- 161kV
- 69kV

Water Wells

- Unlocated
- Located
- Non Residential Structure
- Residential Structure

Stream Crossing

- PWI Intermittent Crossing
- PWI Streams
- Intermittent Crossing
- Intermittent Stream
- FCC Structure
- MCBS Railroad ROW PRairies
- MCBS Sites of Biodiversity Sign.
- NWI Wetland
- BWSE RIM Master Easement
- Restorable Wetland
- USFWS WPA Easement
- Wildlife Management Area
- Archaelogical Site Location

Landuse

- Agricultural
- Industrial
- Municipal Landuse
- Residential
- Rec/Open Space/Park
- Wooded
- Water
- Road

Path: O:\Projects\2011\11.01330\GIS\11x17_HeronLake_161_61kVRebuild.mxd 1 inch = 200 feet

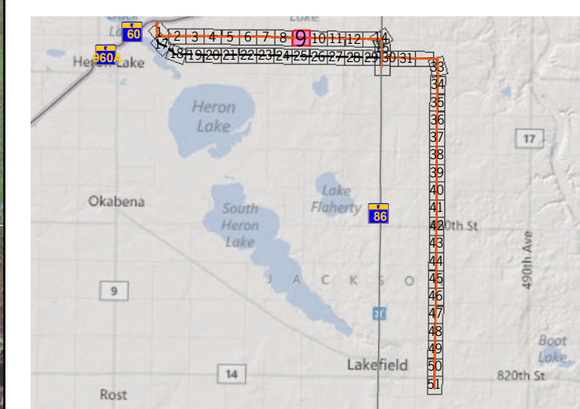

Ulteig ITC 9

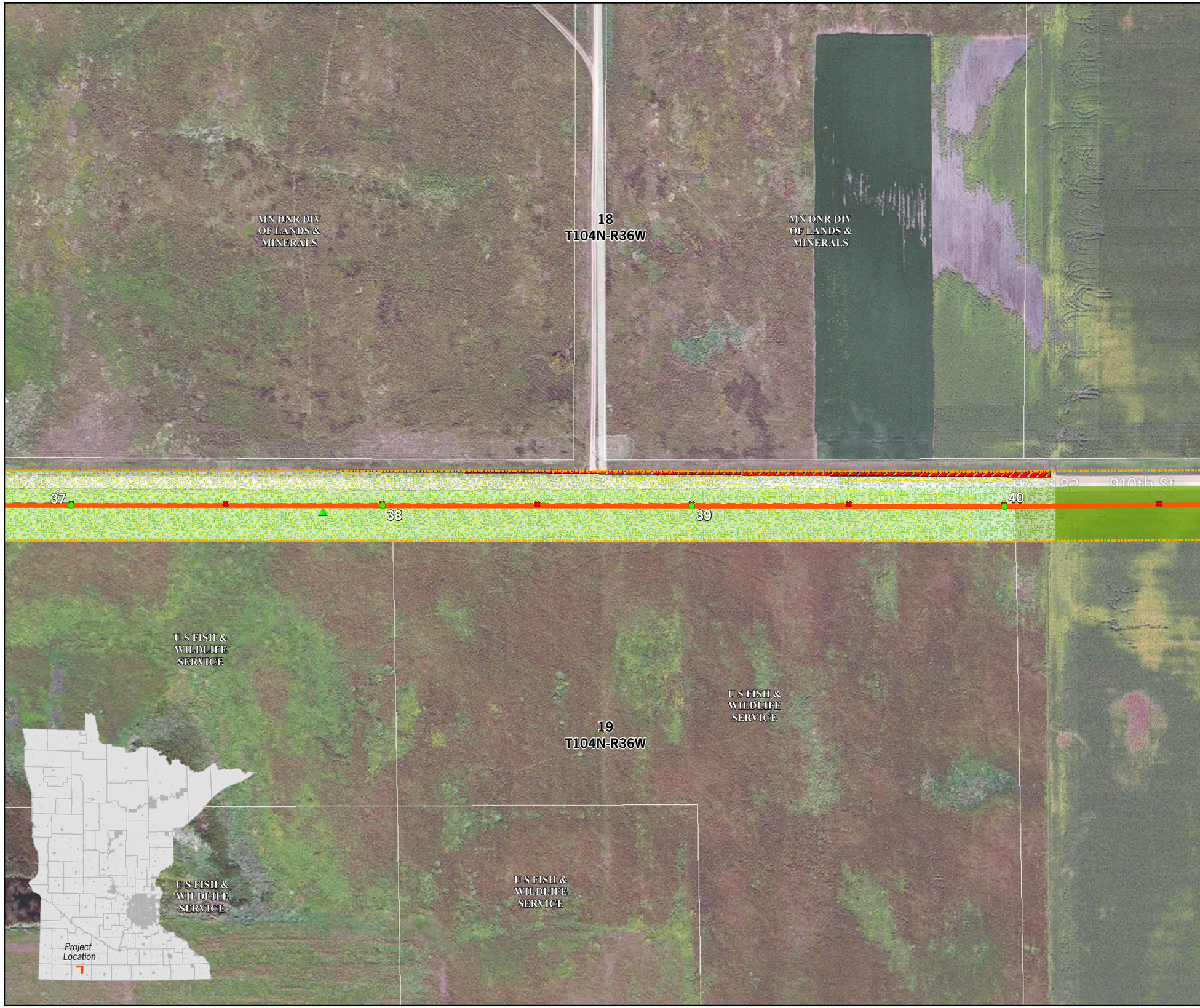

Heron Lake 161/69kV T-Line Rebuild Project

- Structures
- Structures (Existing)
- Removed Poles
- Area of Potential Effect (150')

Heron Lake 161/69kV T-Line Rebuild

- Double-Circuit 161/69kV
- Single-Circuit 161kV
- Single-Circuit 69kV
- Area of Potential Effect (Removed)

Centerline (Removed)

- 161/69kV
- 161kV
- 69kV

Water Wells

- Unlocated
- Located
- Non Residential Structure
- Residential Structure

Stream Crossing

- PWI Intermittent Crossing
- PWI Streams
- Intermittent Crossing
- Intermittent Stream
- FCC Structure
- MCBS Railroad ROW PRairies
- MCBS Sites of Biodiversity Sign.
- NWI Wetland
- BWSE RIM Master Easement
- Restorable Wetland
- USFWS WPA Easement
- Wildlife Management Area
- Archaelogical Site Location

Landuse

- Agricultural
- Industrial
- Municipal Landuse
- Residential
- Rec/Open Space/Park
- Wooded
- Water
- Road

Path: O:\Projects\2011\11.01330\GIS\11x17_HeronLake_161_61kVRebuild.mxd

1 inch = 200 feet

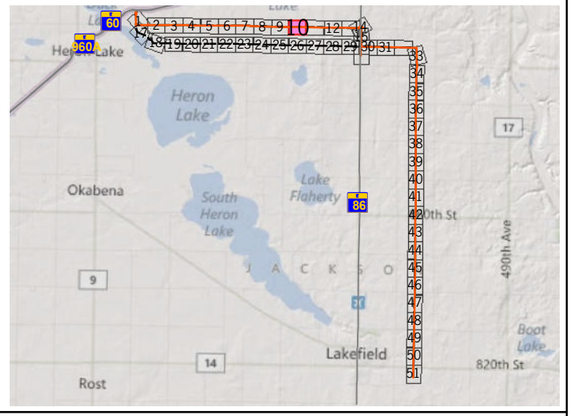

Ulteig

ITC

10

Heron Lake 161/69kV T-Line Rebuild Project

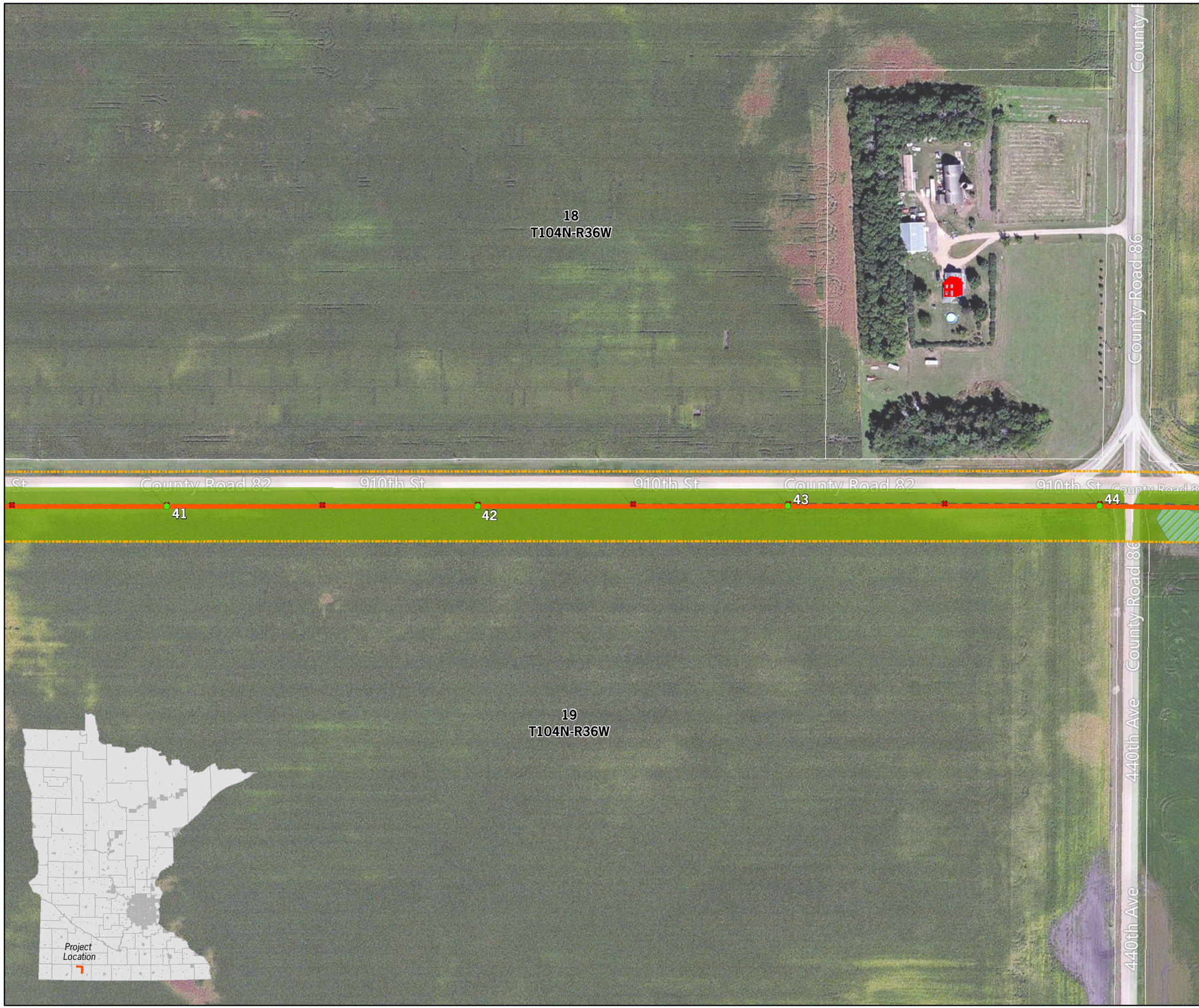

- Structures
- Structures (Existing)
- Removed Poles
- Area of Potential Effect (150')

Heron Lake 161/69kV T-Line Rebuild

- Double-Circuit 161/69kV
- Single-Circuit 161kV
- Single-Circuit 69kV
- Area of Potential Effect (Removed)

Centerline (Removed)

- 161/69kV
- 161kV
- 69kV

Water Wells

- Unlocated
- Located
- Non Residential Structure
- Residential Structure

Stream Crossing

- PWI Intermittent Crossing
- PWI Streams
- Intermittent Crossing
- Intermittent Stream
- FCC Structure
- MCBS Railroad ROW PRairies
- MCBS Sites of Biodiversity Sign.
- NWI Wetland
- BWSE RIM Master Easement
- Restorable Wetland
- USFWS WPA Easement
- Wildlife Management Area
- Archaelogical Site Location

Landuse

- Agricultural
- Industrial
- Municipal Landuse
- Residential
- Rec/Open Space/Park
- Wooded
- Water
- Road

Path: O:\Projects\2011\11.01330\GIS\11x17_HeronLake_161_61kVRebuild.mxd 1 inch = 200 feet

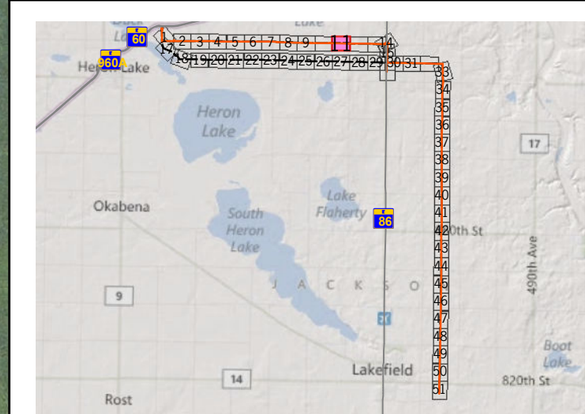

Ulteig ITC 11

Heron Lake 161/69kV T-Line Rebuild Project



- Structures
- Structures (Existing)
- Removed Poles
- Area of Potential Effect (150')

Heron Lake 161/69kV T-Line Rebuild

- Double-Circuit 161/69kV
- Single-Circuit 161kV
- Single-Circuit 69kV
- Area of Potential Effect (Removed)

Centerline (Removed)

- 161/69kV
- 161kV
- 69kV

Water Wells

- Unlocated
- Located
- Non Residential Structure
- Residential Structure

Stream Crossing

- PWI Intermittent Crossing
- PWI Streams
- Intermittent Crossing
- Intermittent Stream
- FCC Structure
- MCBS Railroad ROW PRairies
- MCBS Sites of Biodiversity Sign.
- NWI Wetland
- BWSE RIM Master Easement
- Restorable Wetland
- USFWS WPA Easement
- Wildlife Management Area
- Archaelogical Site Location

Landuse

- Agricultural
- Industrial
- Municipal Landuse
- Residential
- Rec/Open Space/Park
- Wooded
- Water
- Road

Path: O:\Projects\2011\11.01330\GIS\11x17_HeronLake_161_61kVRebuild.mxd 1 inch = 200 feet

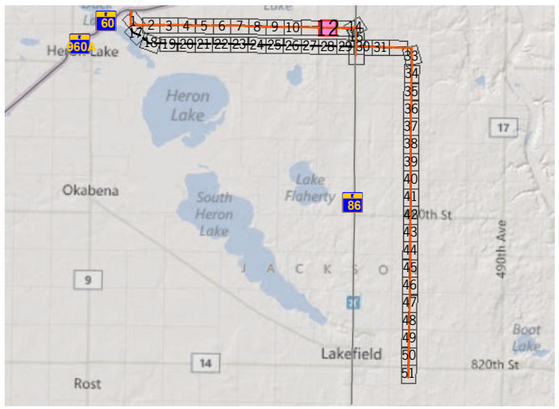

Ulteig ITC 12

Heron Lake 161/69kV T-Line Rebuild Project

- Structures
- Structures (Existing)
- Removed Poles
- Area of Potential Effect (150')

Heron Lake 161/69kV T-Line Rebuild

- Double-Circuit 161/69kV
- Single-Circuit 161kV
- Single-Circuit 69kV
- Area of Potential Effect (Removed)

Centerline (Removed)

- 161/69kV
- 161kV
- 69kV

Water Wells

- Unlocated
- Located
- Non Residential Structure
- Residential Structure

Stream Crossing

- PWI Intermittent Crossing
- PWI Streams
- Intermittent Crossing
- Intermittent Stream
- FCC Structure
- MCBS Railroad ROW PRairies
- MCBS Sites of Biodiversity Sign.
- NWI Wetland
- BWSE RIM Master Easement
- Restorable Wetland
- USFWS WPA Easement
- Wildlife Management Area
- Archaelogical Site Location

Landuse

- Agricultural
- Industrial
- Municipal Landuse
- Residential
- Rec/Open Space/Park
- Wooded
- Water
- Road

Path: O:\Projects\2011\11.01330\GIS\11x17_HeronLake_161_61kVRebuild.mxd 1 inch = 200 feet

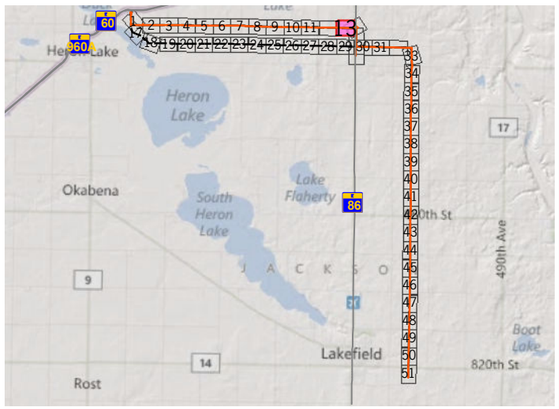

Ulteig ITC 13

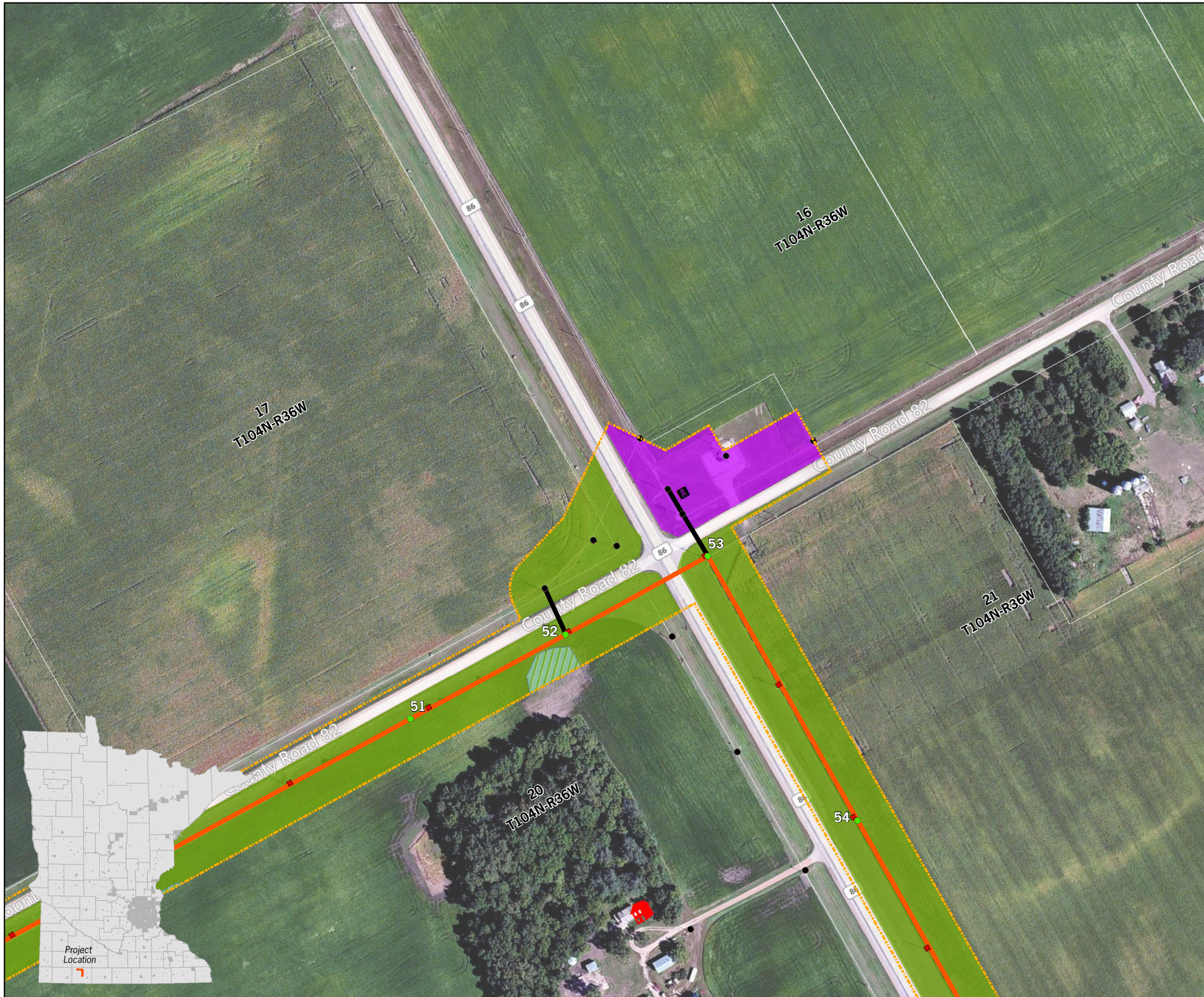

Heron Lake 161/69kV T-Line Rebuild Project

- Structures
- Structures (Existing)
- Removed Poles
- Area of Potential Effect (150')

Heron Lake 161/69kV T-Line Rebuild

- Double-Circuit 161/69kV
- Single-Circuit 161kV
- Single-Circuit 69kV
- Area of Potential Effect (Removed)

Centerline (Removed)

- 161/69kV
- 161kV
- 69kV

Water Wells

- Unlocated
- Located
- Non Residential Structure
- Residential Structure

Stream Crossing

- PWI Intermittent Crossing
- PWI Streams
- Intermittent Crossing
- Intermittent Stream
- FCC Structure
- MCBS Railroad ROW PRairies
- MCBS Sites of Biodiversity Sign.
- NWI Wetland
- BWSE RIM Master Easement
- Restorable Wetland
- USFWS WPA Easement
- Wildlife Management Area
- Archaelogical Site Location

Landuse

- Agricultural
- Industrial
- Municipal Landuse
- Residential
- Rec/Open Space/Park
- Wooded
- Water
- Road

Path: O:\Projects\2011\11.01330\GIS\11x17_HeronLake_161_61kVRebuild.mxd 1 inch = 200 feet

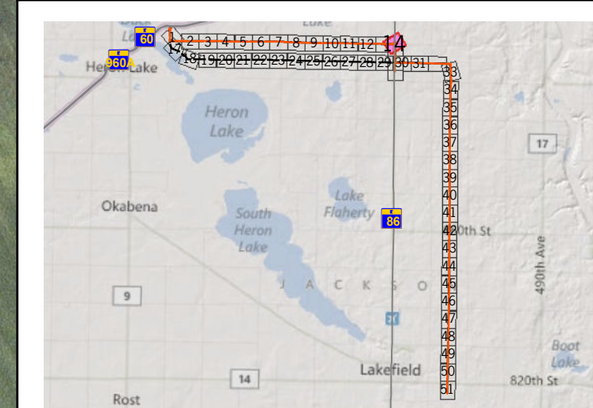

Ulteig ITC 14

Heron Lake 161/69kV T-Line Rebuild Project

- Structures
- Structures (Existing)
- Removed Poles
- Area of Potential Effect (150')

Heron Lake 161/69kV T-Line Rebuild

- Double-Circuit 161/69kV
- Single-Circuit 161kV
- Single-Circuit 69kV
- Area of Potential Effect (Removed)

Centerline (Removed)

- 161/69kV
- 161kV
- 69kV

Water Wells

- Unlocated
- Located
- Non Residential Structure
- Residential Structure

Stream Crossing

- PWI Intermittent Crossing
- PWI Streams
- Intermittent Crossing
- Intermittent Stream
- FCC Structure
- MCBS Railroad ROW PRairies
- MCBS Sites of Biodiversity Sign.
- NWI Wetland
- BWSE RIM Master Easement
- Restorable Wetland
- USFWS WPA Easement
- Wildlife Management Area
- Archaelogical Site Location

Landuse

- Agricultural
- Industrial
- Municipal Landuse
- Residential
- Rec/Open Space/Park
- Wooded
- Water
- Road

Path: O:\Projects\2011\11.01330\GIS\11x17_HeronLake_161_61kVRebuild.mxd 1 inch = 200 feet

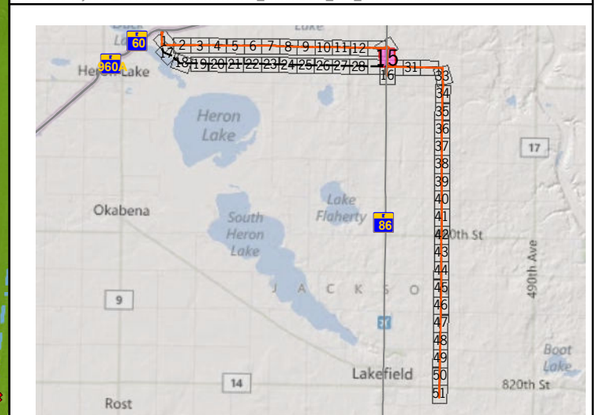

Ulteig ITC 15