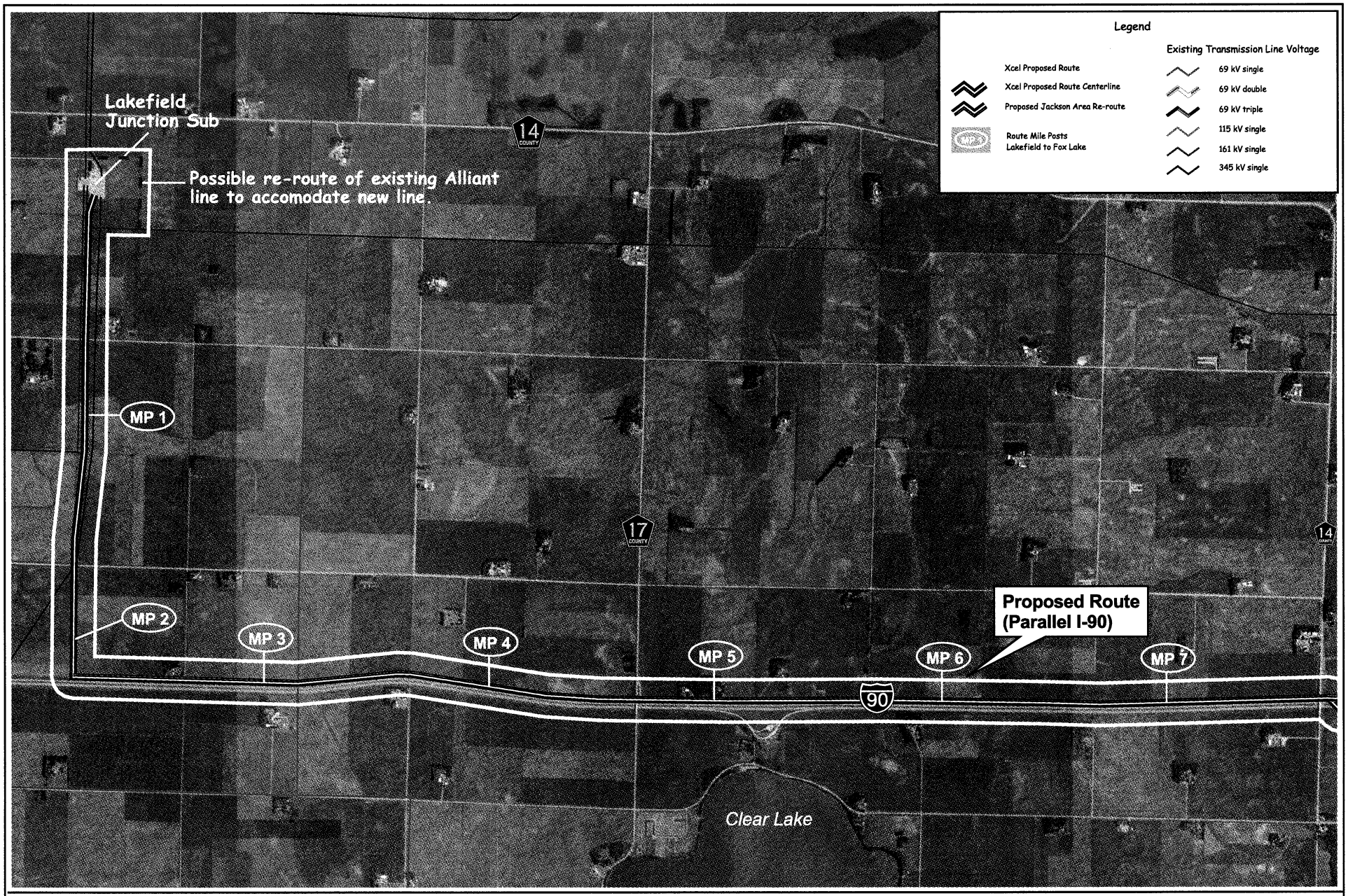

N

0 1500 3000 4500 Feet

1" = 3000 feet

Lakefield Junction to Fox Lake 161kV Line
Xcel Energy
Windfarm Transmission Improvement Projects

APPENDIX D.2
DETAILED ROUTE MAP

Xcel Energy
NORTHERN STATES POWER

August 2004

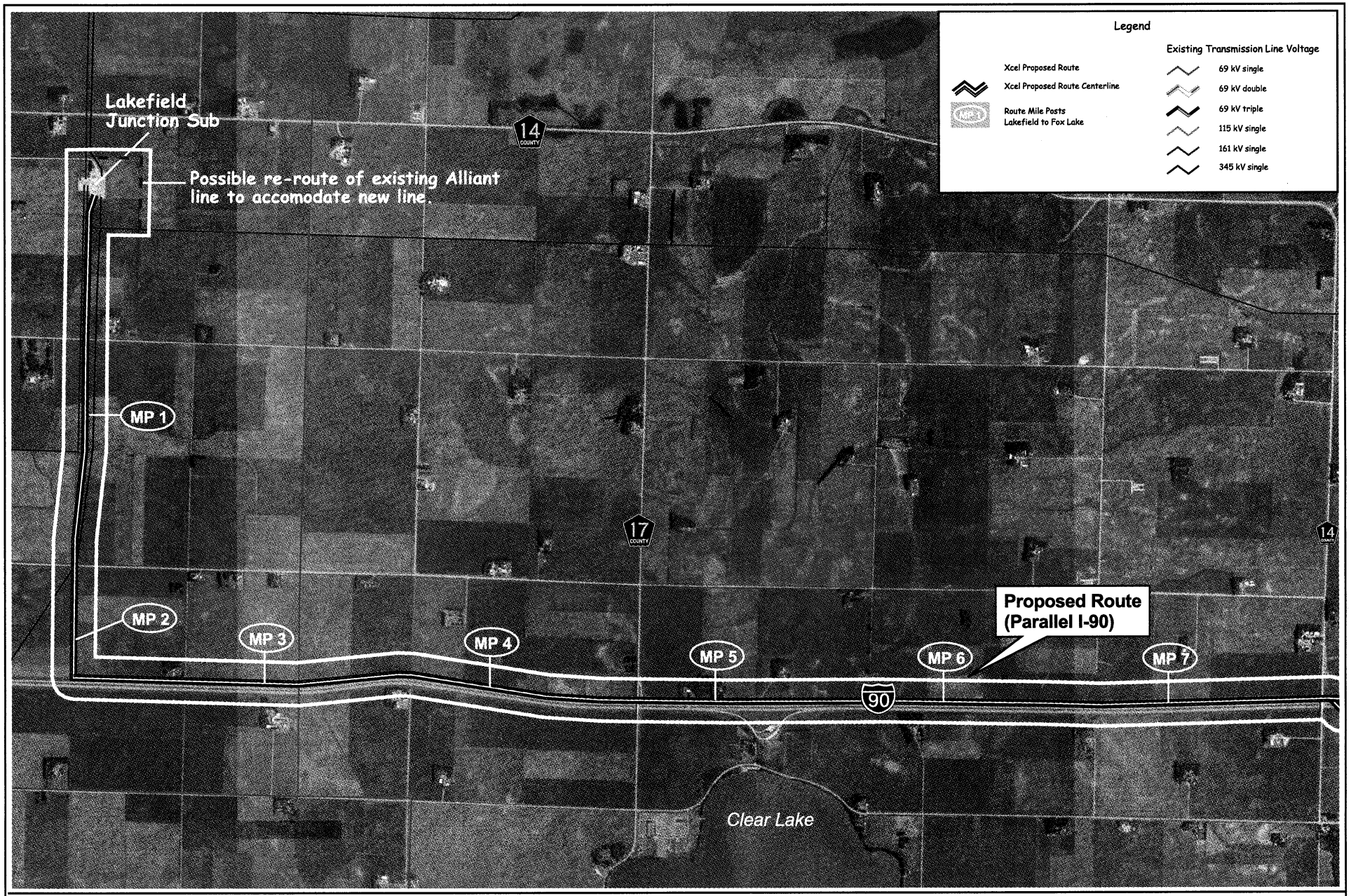

N

0 1500 3000 4500 Feet

1" = 3000 feet

Lakefield Junction to Fox Lake 161kV Line
Xcel Energy
Windfarm Transmission Improvement Projects

D.2
DETAILED ROUTE MAP

Xcel Energy
NORTHERN STATES POWER

August 2004

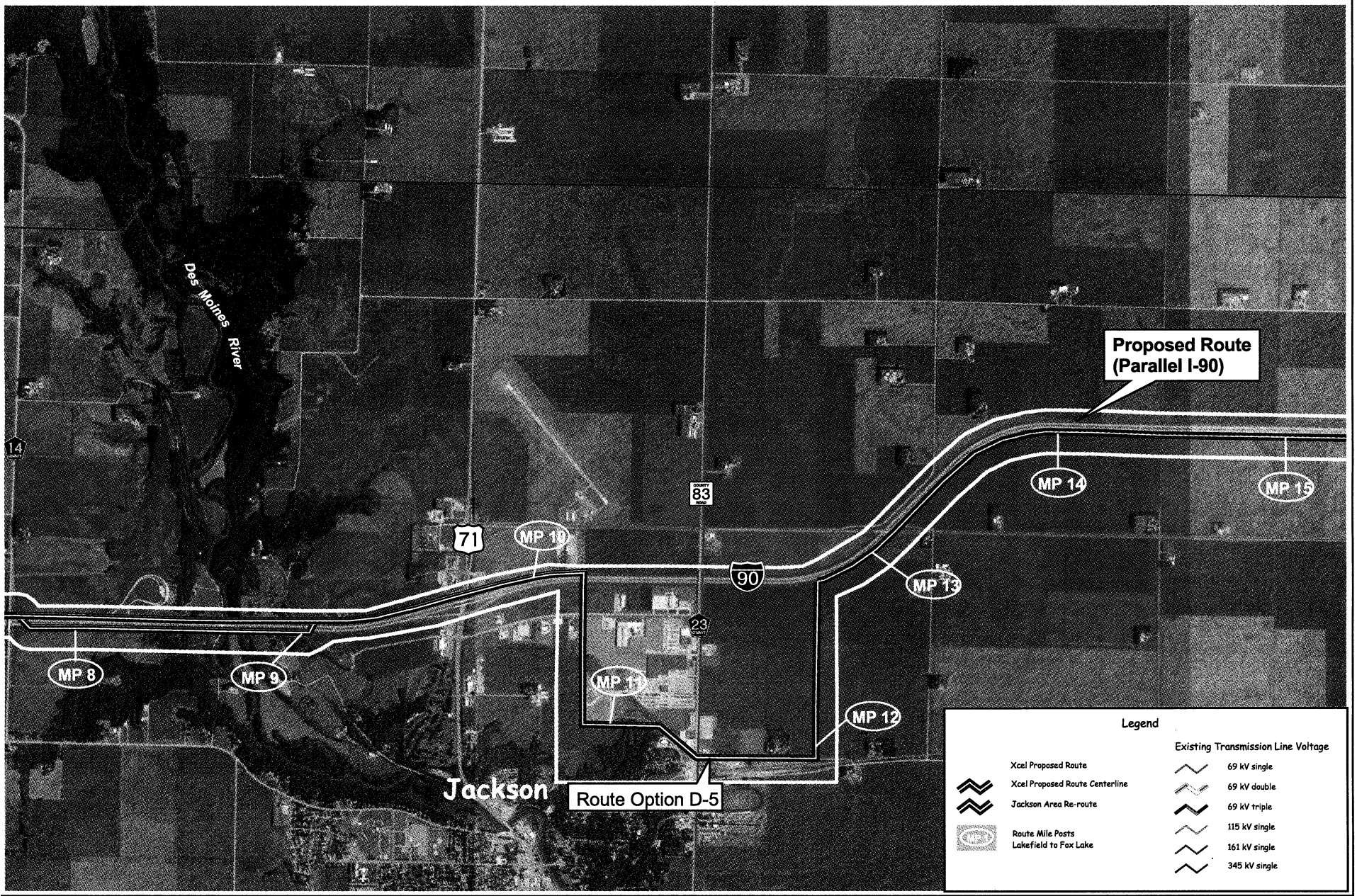

N

0 1500 3000 4500 Feet

1" = 3000 feet

Lakefield Junction to Fox Lake 161kV Line
Xcel Energy
Windfarm Transmission Improvement Projects

D.3
DETAILED ROUTE MAP

Xcel Energy
NORTHERN STATES POWER

August 2004

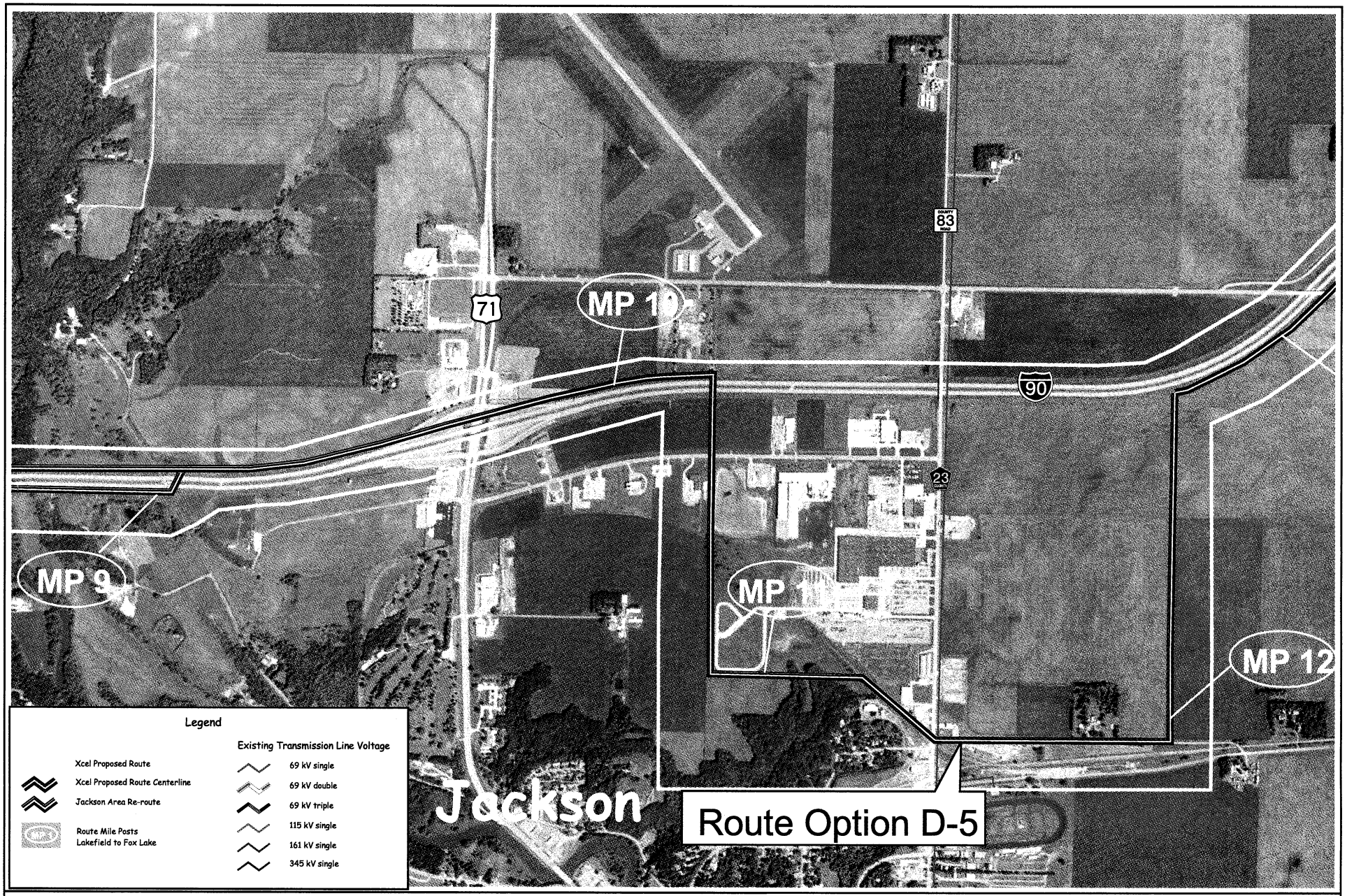

N

0 1500 3000 4500 Feet

1" = 3000 feet

Lakefield Junction to Fox Lake 161kV Line
Xcel Energy
Windfarm Transmission Improvement Projects

D.3a
DETAILED ROUTE MAP
JACKSON AREA

Xcel Energy
NORTHERN STATES POWER

August 2004



N

0 1500 3000 4500 Feet

1" = 3000 feet

Lakefield Junction to Fox Lake 161kV Line
Xcel Energy
Windfarm Transmission Improvement Projects

D.4
DETAILED ROUTE MAP

Xcel Energy
NORTHERN STATES POWER

August 2004

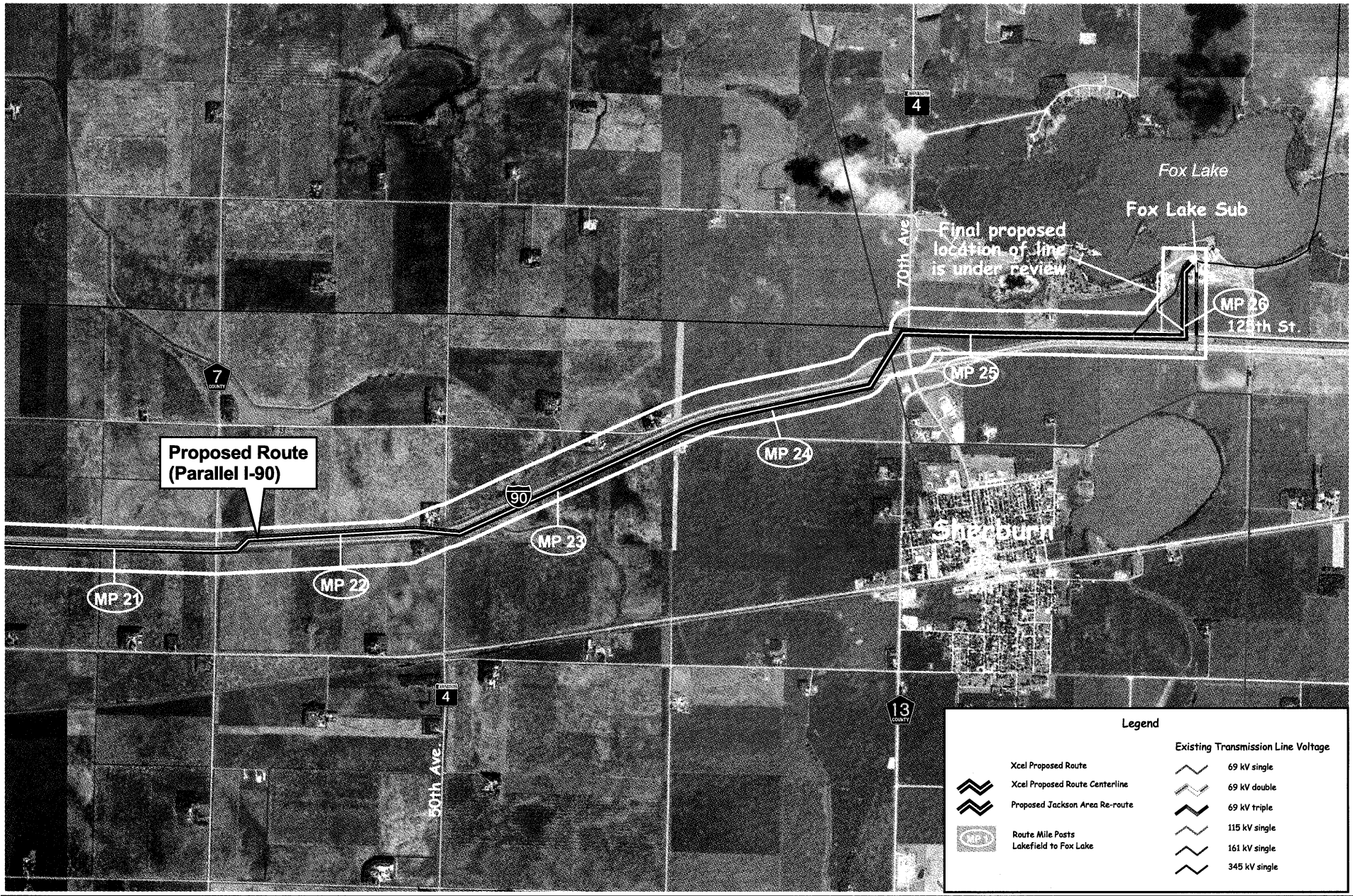

N

0 1500 3000 4500 Feet

1" = 3000 feet

Lakefield Junction to Fox Lake 161kV Line
Xcel Energy
Windfarm Transmission Improvement Projects

APPENDIX D.5
DETAILED ROUTE MAP

Xcel Energy
NORTHERN STATES POWER

August 2004