Sec 2 T 157 N R 48 W
Sec 1 T 157 N R 48 W
Sec 6 T 157 N R 47 W
Sec 5 T 157 N R 47 W
Sec 4 T 157 N R 47 W
Sec 11 T 157 N R 48 W
Sec 7 T 157 N R 47 W
Sec 8 T 157 N R 47 W
Sec 9 T 157 N R 47 W
Sec 10 T 157 N R 47 W
Wanger Twsp Marshall Co.
Sec 12 T 157 N R 48 W
Tamarac Twsp Marshall Co.
Sec 16 T 157 N R 47 W
Sec 17 T 157 N R 47 W
Sec 15 T 157 N R 47 W
Sec 14 T 157 N R 48 W
Sec 13 T 157 N R 48 W
Sec 18 T 157 N R 47 W
Sec 19 T 157 N R 47 W
Sec 21 T 157 N R 47 W
Sec 22 T 157 N R 47 W
Tamarac River
T-963A
T-963
T-961
T-960A
T-960
T-959
T-957B
T-957C
T-958
T-957A
T-956
T-955
T-953-2
T-954
T-953-1A
T-952-1
T-951
T-952
T-950
37-W
38-W
39-W
40-W
41-W

Non-Greenfield Route
Greenfield Route*
Mile Post
Valve Location
Proposed NDPC Pipeline
Existing Enbridge Pipelines
Existing Transmission
Foreign Pipeline
Foreign Utilities
Preferred Route Width
Environmental Survey Area
Proposed Pump Station
Existing Pump Station
Public Water Access
Regional Airport
National Register of Historic Places
Church
School
Cemetery
Mine
FCC Tower
State Park
Aquatic Management Area
Reservation Boundary
Scientific and Natural Area
State Forest
MN Section Boundary
Township/City Boundary
Federal Land
Wildlife Management Area
Wild Rice Lake
State Conservation Easement
National Wetland Inventory
PWI Water
Snowmobile Trail
State Trail
Rivers
Interstates
Federal Trunk Highways
State Trunk Highways
Parcel Boundary (Where Available**)
State Boundary
County Boundary
Contours (25 ft.)
Railroad

0 2,000 4,000 Feet

*Greenfield is >250' from existing utility/road/RR corridor centerlines

**Additional parcel data unavailable for Marshall, Pennington, and Red Lake Counties

ENBRIDGE

LINE 3 REPLACEMENT
PIPELINE PROJECT OVERVIEW

West of Clearbrook

DRAWN: CMW	CHECKED: KEH
DATE: Apr 20, 2015	SCALE: AS SHOWN

Map 7 of 72

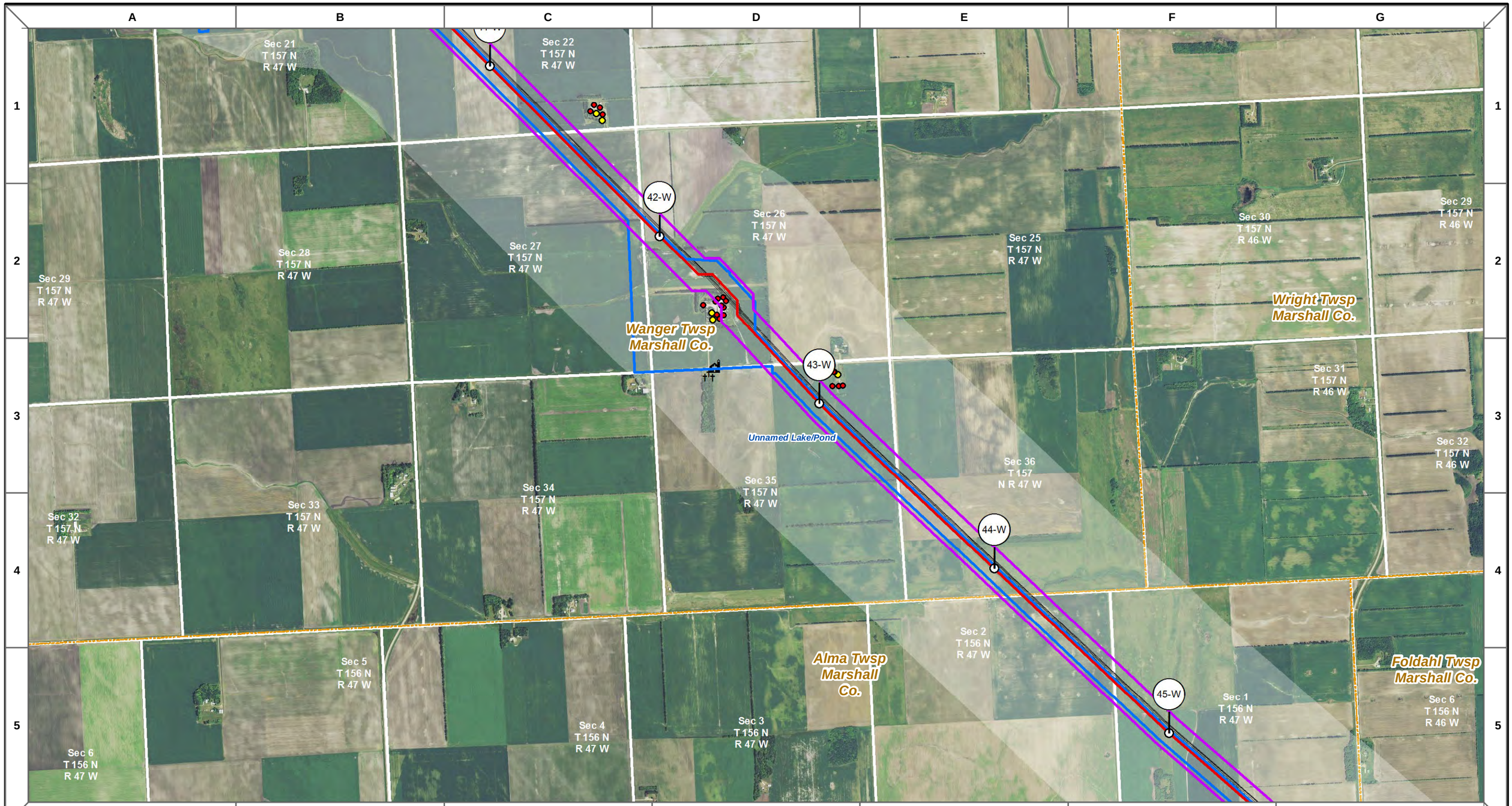

Mile Post
Non-Greenfield Route
Greenfield Route*
Valve Location
Proposed NDPC Pipeline

*Greenfield is >250' from existing utility/road/RR corridor centerlines

Existing Enbridge Pipelines
Existing Transmission
Foreign Pipeline
Foreign Utilites
Structure
Residence

Preferred Route Width
Environmental Survey Area
Proposed Pump Station
Existing Pump Station
Township/City Boundary
MN Section Boundary
Study Corridor

Public Water Access
Regional Airport
FCC Tower
National Register of Historic Places

Church
School
Cemetery
Mining Area
Mine

PWI Water
Rivers
Interstates
Federal Trunk Highways
State Trunk Highways

Snowmobile Trail
State Trail
State Boundary
County Boundary
Railroad

0 2,000 4,000 Feet

N

ENBRIDGE

LINE 3 REPLACEMENT
PIPELINE PROJECT OVERVIEW
West of Clearbrook

DRAWN: CMW	CHECKED: KEH
DATE: Apr 20, 2015	SCALE: AS SHOWN

Map 8 of 72

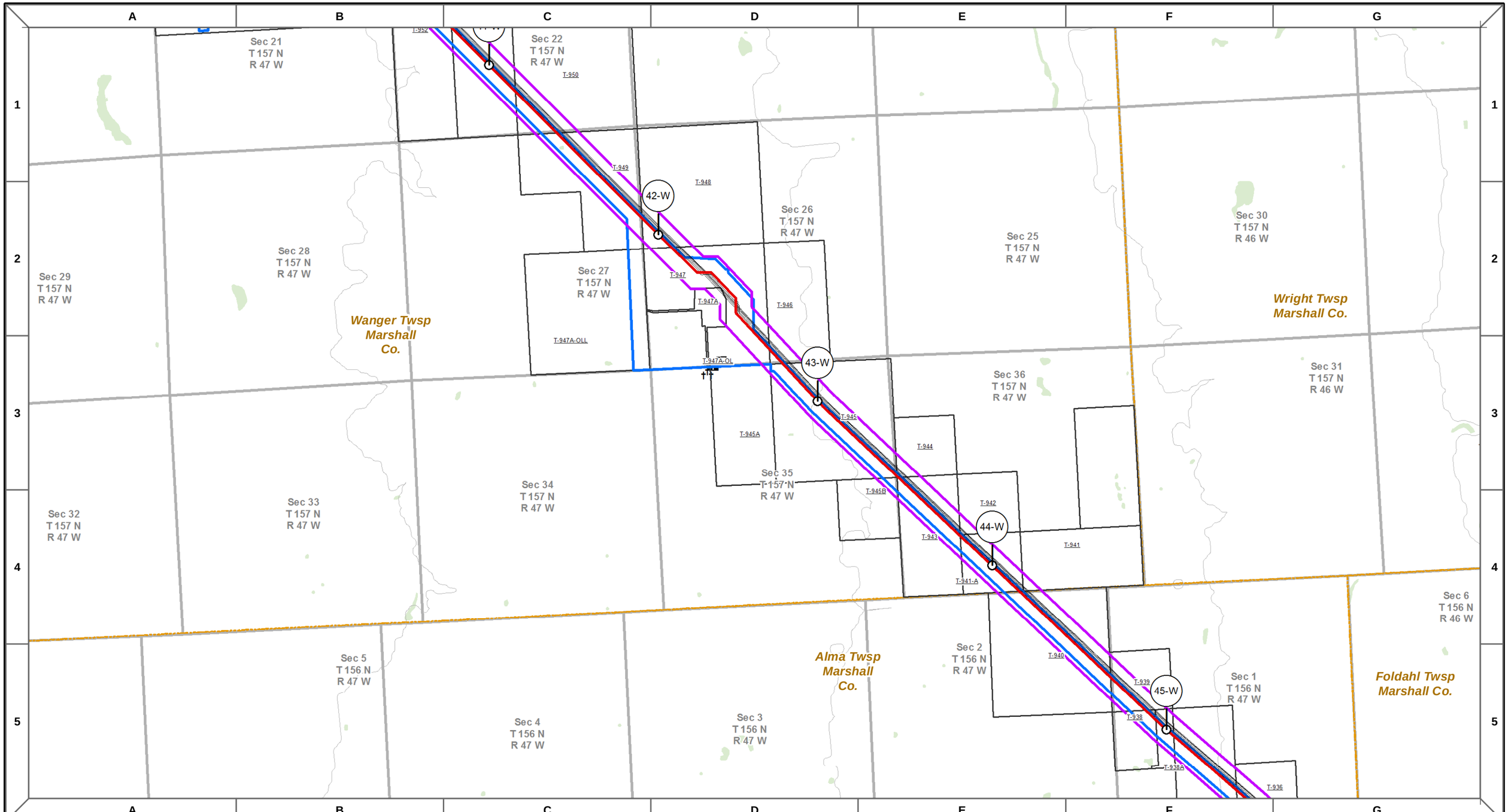

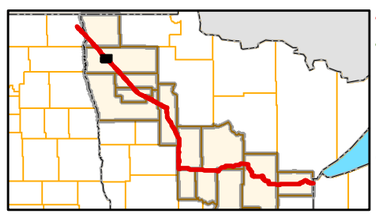

Non-Greenfield Route
Greenfield Route*
Mile Post
Valve Location
Proposed NDPC Pipeline
Existing Enbridge Pipelines
Existing Transmission
Foreign Pipeline
Foreign Utilities
Preferred Route Width
Environmental Survey Area
Proposed Pump Station
Existing Pump Station
Public Water Access
Regional Airport
National Register of Historic Places
Church
School
Cemetery
Mine
FCC Tower
State Park
Aquatic Management Area
Reservation Boundary
Scientific and Natural Area
State Forest
MN Section Boundary
Township/City Boundary
Federal Land
Wildlife Management Area
Wild Rice Lake
State Conservation Easement
National Wetland Inventory
PWI Water
Snowmobile Trail
State Trail
Rivers
Interstates
Federal Trunk Highways
State Trunk Highways
Parcel Boundary (Where Available**)
State Boundary
County Boundary
Contours (25 ft.)
Railroad

0 2,000 4,000 Feet

N

*Greenfield is >250' from existing utility/road/RR corridor centerlines

**Additional parcel data unavailable for Marshall, Pennington, and Red Lake Counties

ENBRIDGE

LINE 3 REPLACEMENT
PIPELINE PROJECT OVERVIEW

West of Clearbrook

DRAWN:	CMW	CHECKED:	KEH
DATE:	Apr 20, 2015	SCALE:	AS SHOWN

Map 8 of 72

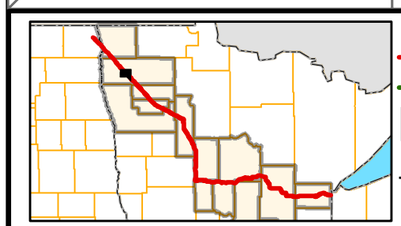

- Mile Post
- Non-Greenfield Route
- Greenfield Route*
- Valve Location
- Proposed NDPC Pipeline
- Existing Enbridge Pipelines
- Existing Transmission
- Foreign Pipeline
- Foreign Utilites
- Structure
- Residence
- Preferred Route Width
- Environmental Survey Area
- Proposed Pump Station
- Existing Pump Station
- Township/City Boundary
- MN Section Boundary
- Study Corridor
- Public Water Access
- Regional Airport
- FCC Tower
- National Register of Historic Places
- Church
- School
- Cemetery
- Mining Area
- Mine
- PWI Water
- Rivers
- Interstates
- Federal Trunk Highways
- State Trunk Highways
- Snowmobile Trail
- State Trail
- State Boundary
- County Boundary
- Railroad

*Greenfield is >250' from existing utility/road/RR corridor centerlines

0 2,000 4,000 Feet

N

ENBRIDGE

LINE 3 REPLACEMENT
PIPELINE PROJECT OVERVIEW
West of Clearbrook

DRAWN: CMW	CHECKED: KEH
DATE: Apr 20, 2015	SCALE: AS SHOWN

Map 9 of 72

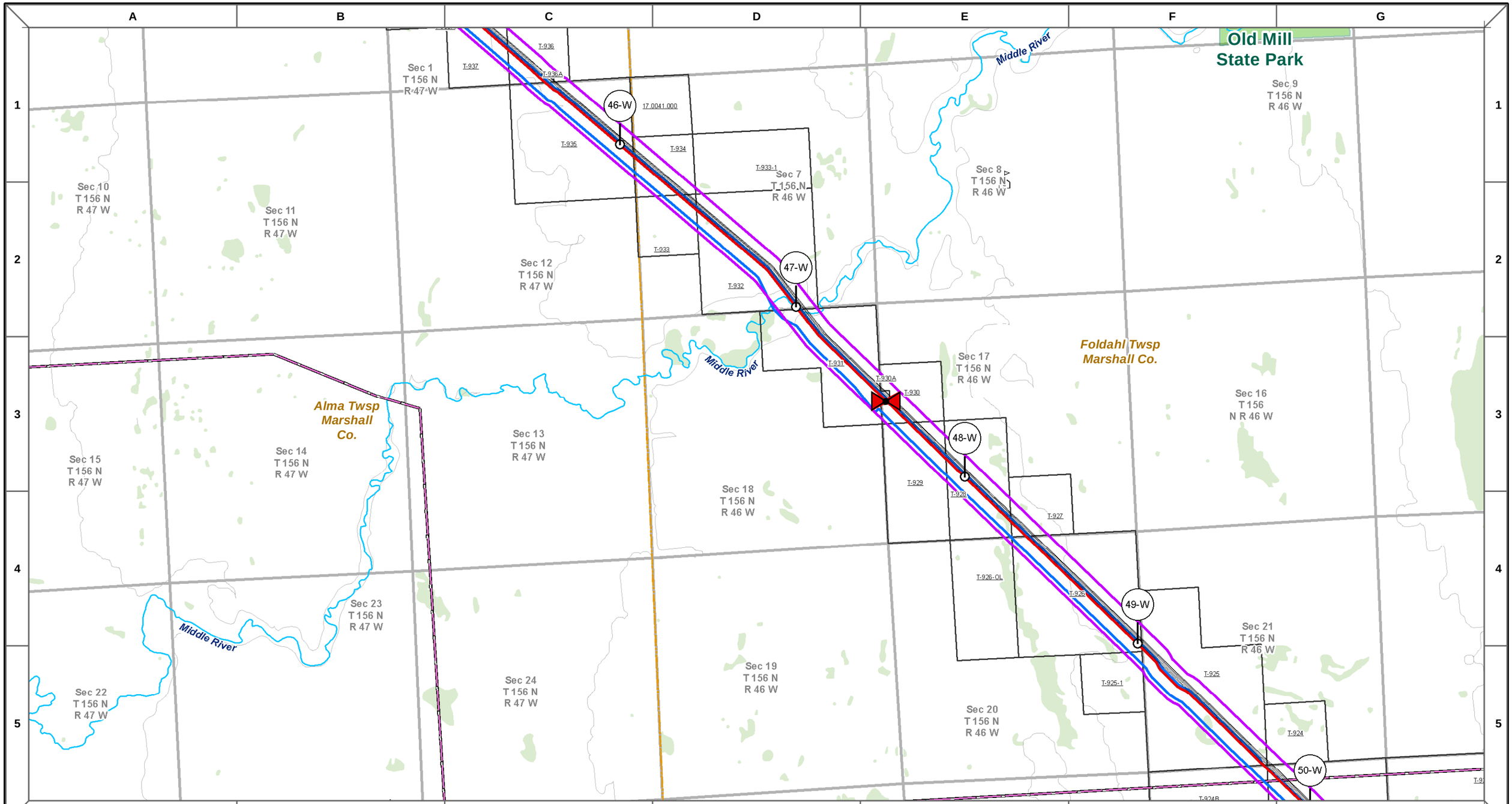

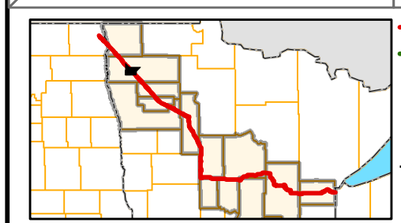

Non-Greenfield Route
Greenfield Route*
Mile Post
Valve Location
Proposed NDPC Pipeline
Existing Enbridge Pipelines
Existing Transmission
Foreign Pipeline
Foreign Utilities
Preferred Route Width
Environmental Survey Area
Proposed Pump Station
Existing Pump Station
Public Water Access
Regional Airport
National Register of Historic Places
Church
School
Cemetery
Mine
FCC Tower
State Park
Aquatic Management Area
Reservation Boundary
Scientific and Natural Area
State Forest
MN Section Boundary
Township/City Boundary
Federal Land
Wildlife Management Area
Wild Rice Lake
State Conservation Easement
National Wetland Inventory
PWI Water
Snowmobile Trail
State Trail
Rivers
Interstates
Federal Trunk Highways
State Trunk Highways
Parcel Boundary (Where Available**)
State Boundary
County Boundary
Contours (25 ft.)
Railroad

*Greenfield is >250' from existing utility/road/RR corridor centerlines

**Additional parcel data unavailable for Marshall, Pennington, and Red Lake Counties

0 2,000 4,000 Feet

N

ENBRIDGE

LINE 3 REPLACEMENT
PIPELINE PROJECT OVERVIEW

West of Clearbrook

DRAWN: CMW	CHECKED: KEH
DATE: Apr 20, 2015	SCALE: AS SHOWN

Mile Post
Non-Greenfield Route
Greenfield Route*
Valve Location
Proposed NDPC Pipeline

Existing Enbridge Pipelines
Existing Transmission
Foreign Pipeline
Foreign Utilites
Structure
Residence

*Greenfield is >250' from existing utility/road/RR corridor centerlines

Preferred Route Width
Environmental Survey Area
Proposed Pump Station
Existing Pump Station
Township/City Boundary
MN Section Boundary
Study Corridor

Public Water Access
Regional Airport
FCC Tower
National Register of Historic Places

Church
School
Cemetery
Mining Area
Mine

PWI Water
Rivers
Interstates
Federal Trunk Highways
State Trunk Highways

Snowmobile Trail
State Trail
State Boundary
County Boundary
Railroad

0 2,000 4,000 Feet

ENBRIDGE

LINE 3 REPLACEMENT
PIPELINE PROJECT OVERVIEW
West of Clearbrook

DRAWN: CMW	CHECKED: KEH
DATE: Apr 20, 2015	SCALE: AS SHOWN

Map 10 of 72

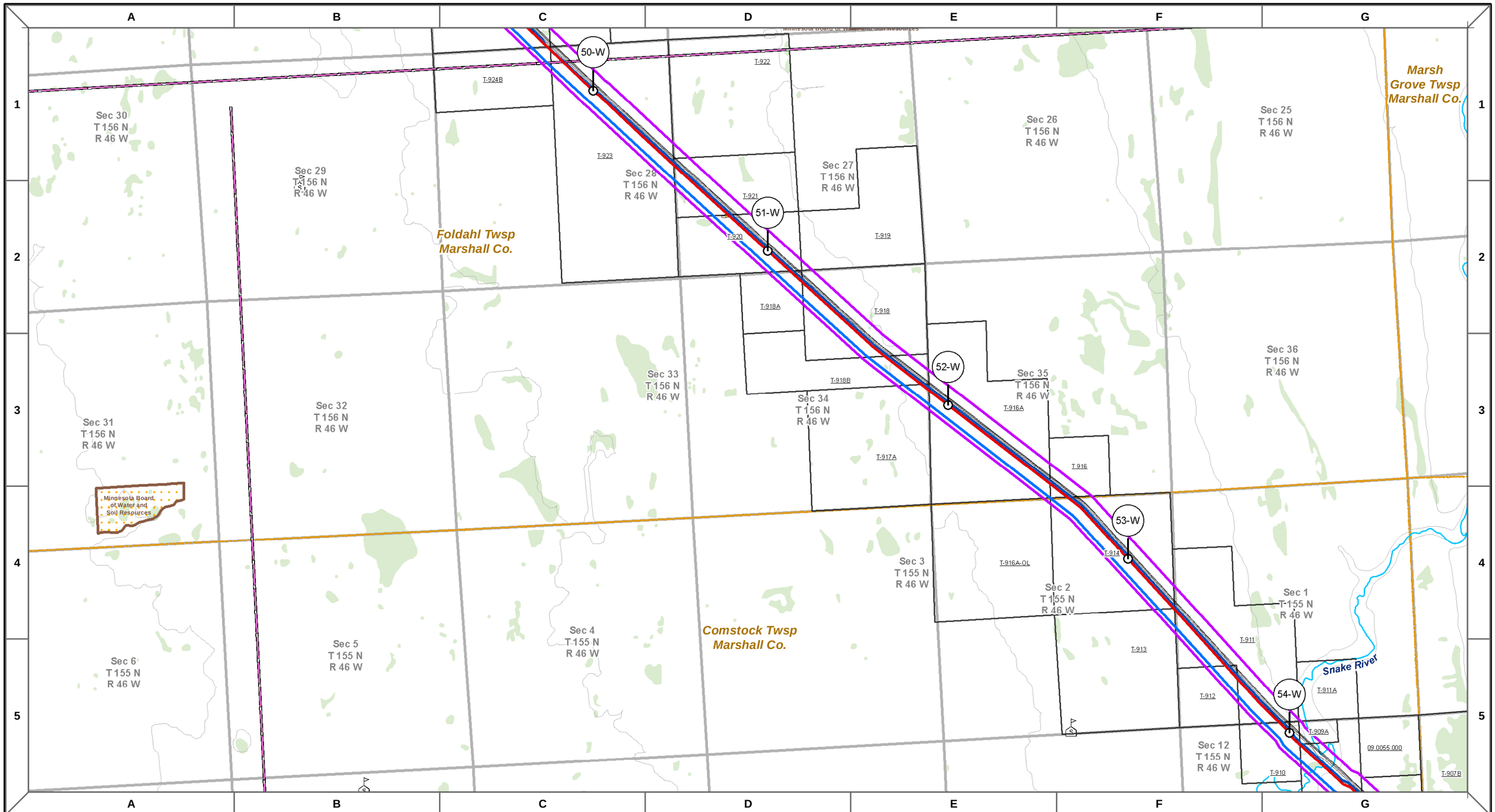

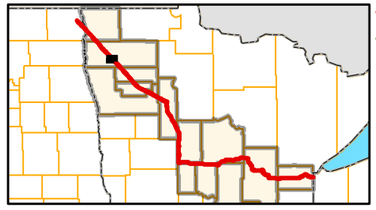

Non-Greenfield Route
Greenfield Route*
Mile Post
Valve Location
Proposed NDPC Pipeline
Existing Enbridge Pipelines
Existing Transmission
Foreign Pipeline
Foreign Utilities
Preferred Route Width
Environmental Survey Area
Proposed Pump Station
Existing Pump Station
Public Water Access
Regional Airport
National Register of Historic Places
Church
School
Cemetery
Mine
FCC Tower
State Park
Aquatic Management Area
Reservation Boundary
Scientific and Natural Area
State Forest
MN Section Boundary
Township/City Boundary
Federal Land
Wildlife Management Area
Wild Rice Lake
State Conservation Easement
National Wetland Inventory
PWI Water
Snowmobile Trail
State Trail
Rivers
Interstates
Federal Trunk Highways
State Trunk Highways
Parcel Boundary (Where Available**)
State Boundary
County Boundary
Contours (25 ft.)
Railroad

0 2,000 4,000 Feet

*Greenfield is >250' from existing utility/road/RR corridor centerlines

**Additional parcel data unavailable for Marshall, Pennington, and Red Lake Counties

ENBRIDGE

LINE 3 REPLACEMENT
PIPELINE PROJECT OVERVIEW

West of Clearbrook

DRAWN:	CMW	CHECKED:	KEH
DATE:	Apr 20, 2015	SCALE:	AS SHOWN

Map 10 of 72

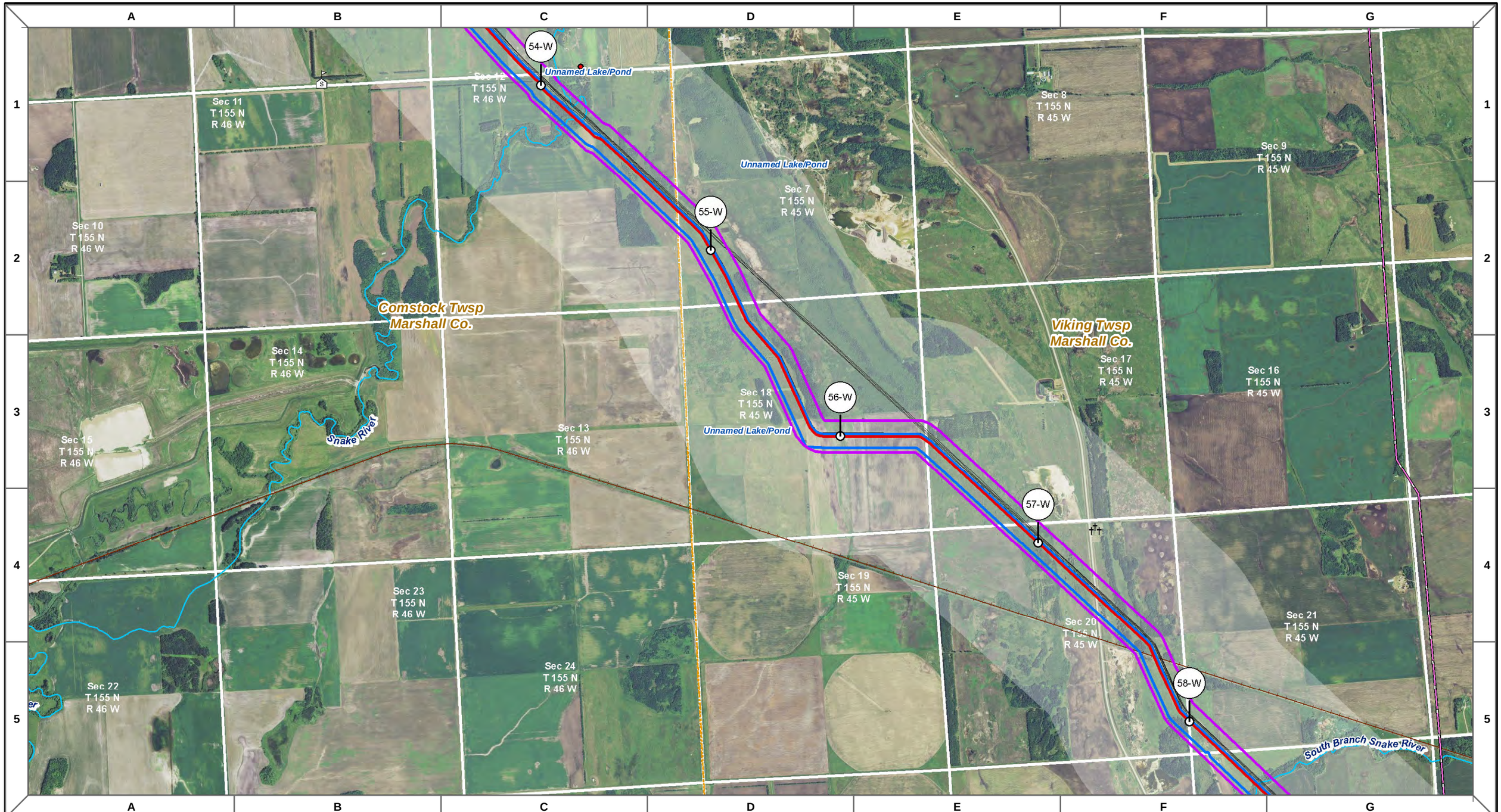

Mile Post
Non-Greenfield Route
Greenfield Route*
Valve Location
Proposed NDPC Pipeline

Existing Enbridge Pipelines
Existing Transmission
Foreign Pipeline
Foreign Utilites
Structure
Residence

Preferred Route Width
Environmental Survey Area
Proposed Pump Station
Existing Pump Station
Township/City Boundary
MN Section Boundary
Study Corridor

Public Water Access
Regional Airport
FCC Tower
National Register of Historic Places

Church
School
Cemetery
Mining Area
Mine

PWI Water
Rivers
Interstates
Federal Trunk Highways
State Trunk Highways

Snowmobile Trail
State Trail
State Boundary
County Boundary
Railroad

*Greenfield is >250' from existing utility/road/RR corridor centerlines

0 2,000 4,000 Feet

N

ENBRIDGE

LINE 3 REPLACEMENT
PIPELINE PROJECT OVERVIEW
West of Clearbrook

DRAWN: CMW	CHECKED: KEH
DATE: Apr 20, 2015	SCALE: AS SHOWN

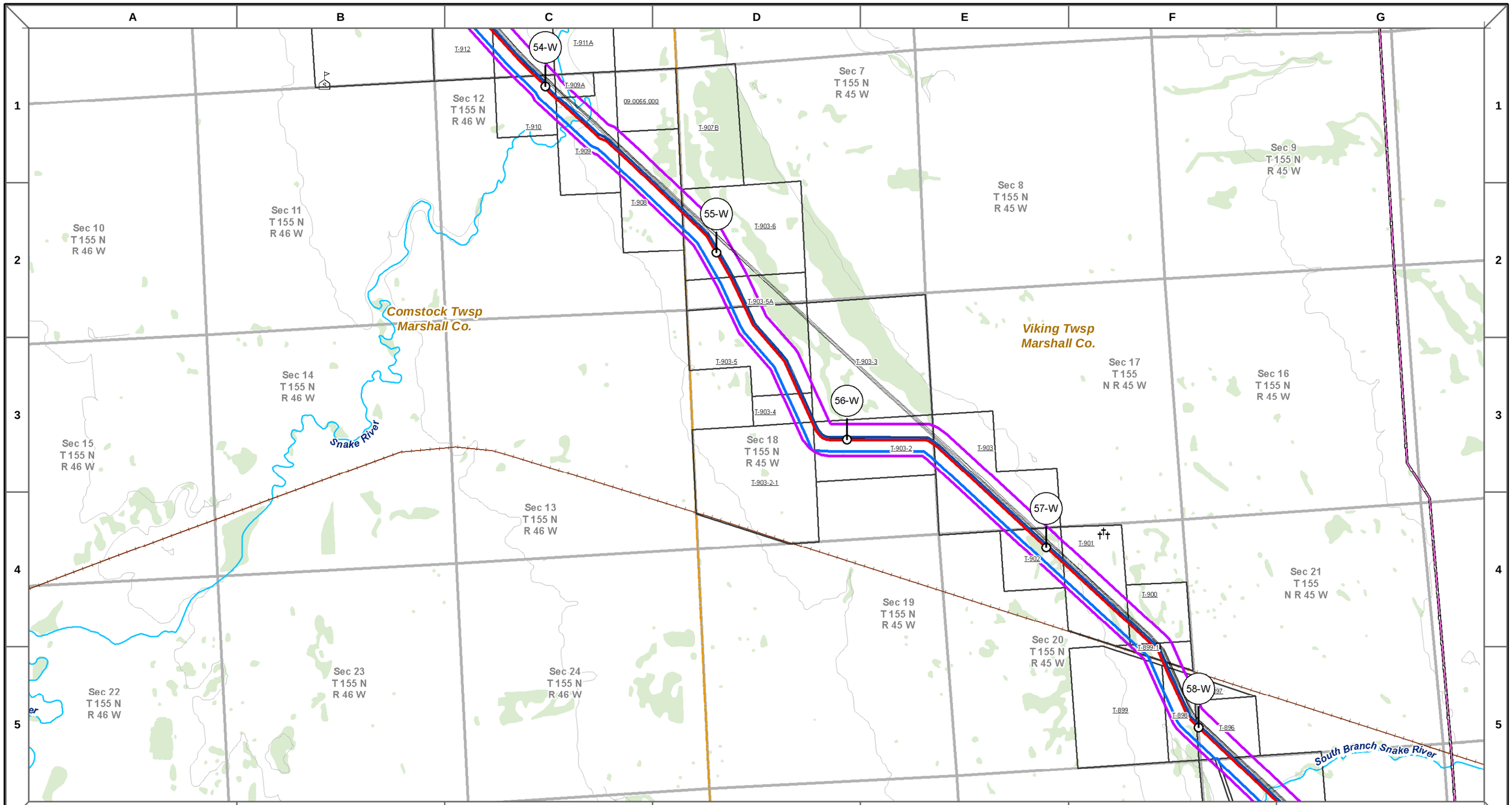

Non-Greenfield Route
Greenfield Route*
Mile Post
Valve Location
Proposed NDPC Pipeline
Existing Enbridge Pipelines
Existing Transmission
Foreign Pipeline
Foreign Utilities
Preferred Route Width
Environmental Survey Area
Proposed Pump Station
Existing Pump Station
Public Water Access
Regional Airport
National Register of Historic Places
Church
School
Cemetery
Mine
FCC Tower
State Park
Aquatic Management Area
Reservation Boundary
Scientific and Natural Area
State Forest
MN Section Boundary
Township/City Boundary
Federal Land
Wildlife Management Area
Wild Rice Lake
State Conservation Easement
National Wetland Inventory
PWI Water
Snowmobile Trail
State Trail
Rivers
Interstates
Federal Trunk Highways
State Trunk Highways
Parcel Boundary (Where Available**)
State Boundary
County Boundary
Contours (25 ft.)
Railroad

0 2,000 4,000 Feet

*Greenfield is >250' from existing utility/road/RR corridor centerlines

**Additional parcel data unavailable for Marshall, Pennington, and Red Lake Counties

ENBRIDGE

LINE 3 REPLACEMENT
PIPELINE PROJECT OVERVIEW

West of Clearbrook

DRAWN: CMW	CHECKED: KEH
DATE: Apr 20, 2015	SCALE: AS SHOWN

Map 11 of 72

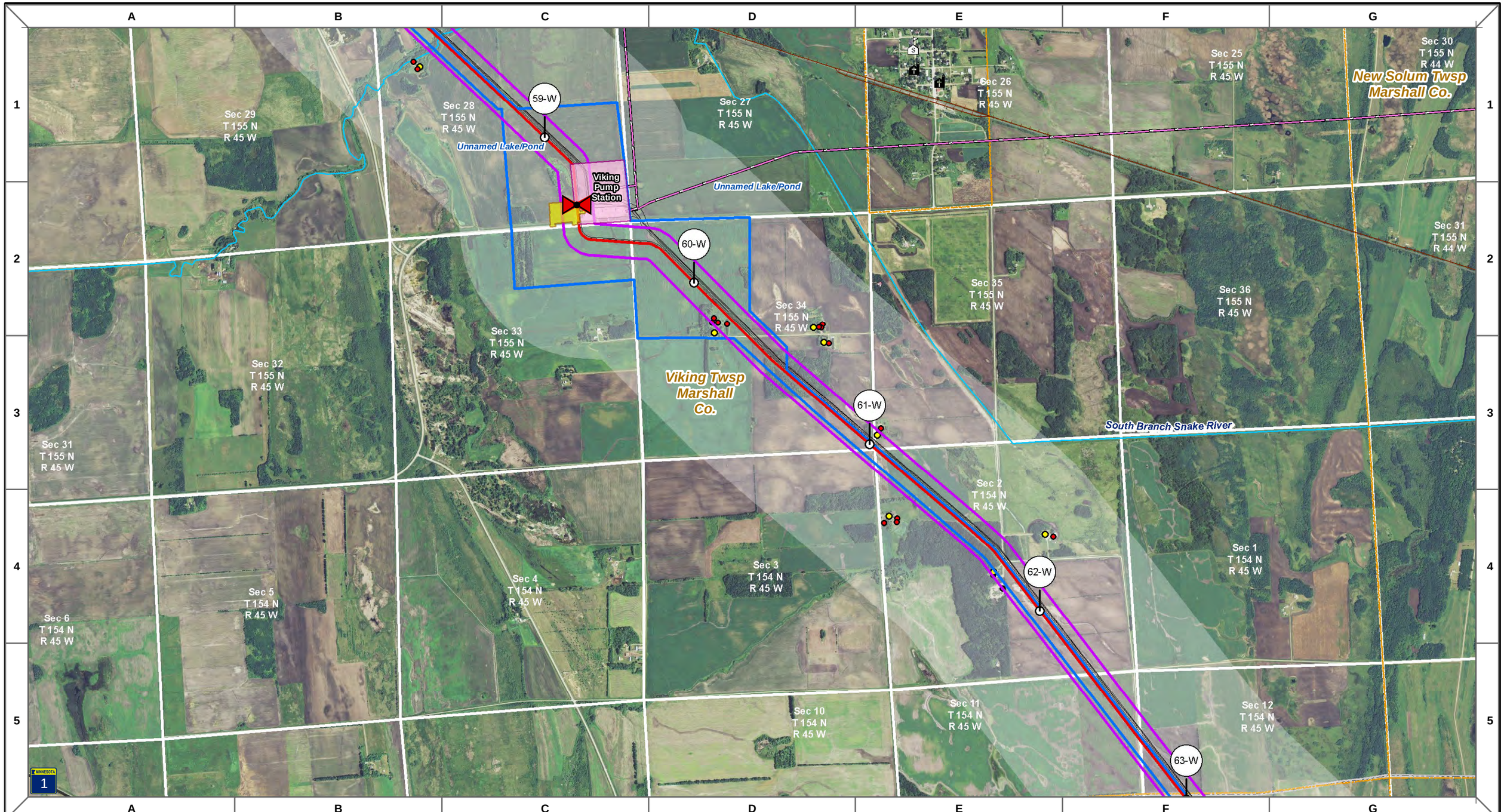

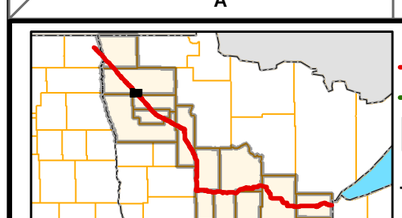

Mile Post
Non-Greenfield Route
Greenfield Route*
Valve Location
Proposed NDPC Pipeline

Existing Enbridge Pipelines
Existing Transmission
Foreign Pipeline
Foreign Utilites
Structure
Residence

Preferred Route Width
Environmental Survey Area
Proposed Pump Station
Existing Pump Station
Township/City Boundary
MN Section Boundary
Study Corridor

Public Water Access
Regional Airport
FCC Tower
National Register of Historic Places

Church
School
Cemetery
Mining Area
Mine

PWI Water
Rivers
Interstates
Federal Trunk Highways
State Trunk Highways

Snowmobile Trail
State Trail
State Boundary
County Boundary
Railroad

*Greenfield is >250' from existing utility/road/RR corridor centerlines

0 2,000 4,000 Feet

N

ENBRIDGE

LINE 3 REPLACEMENT
PIPELINE PROJECT OVERVIEW
West of Clearbrook

DRAWN: CMW	CHECKED: KEH
DATE: Apr 20, 2015	SCALE: AS SHOWN

Map 12 of 72

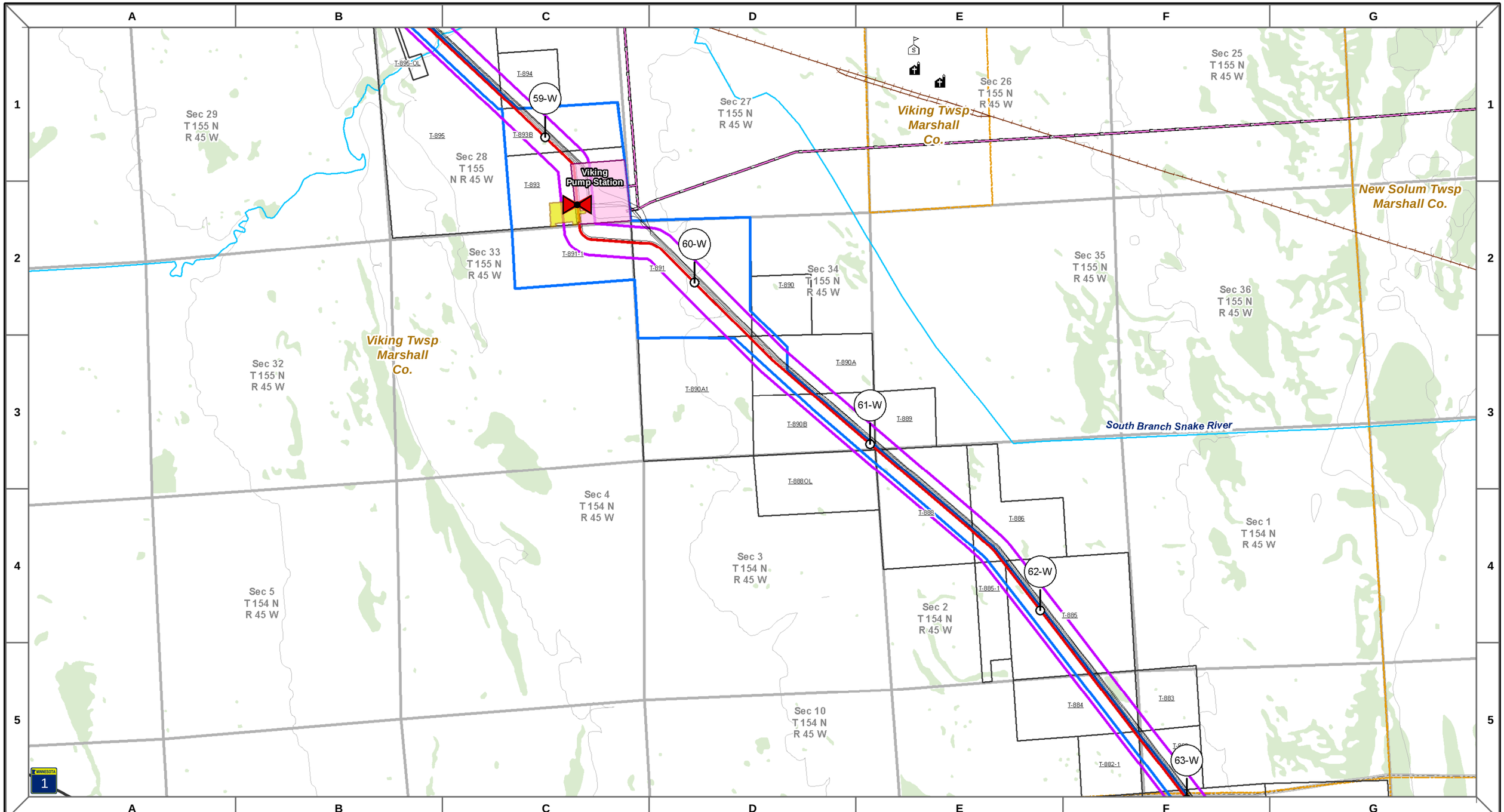

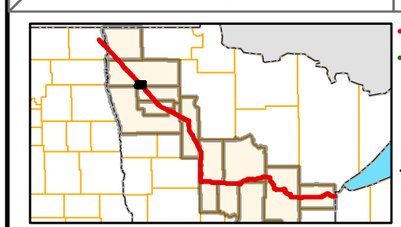

Non-Greenfield Route
Greenfield Route*
Mile Post
Valve Location
Proposed NDPC Pipeline
Existing Enbridge Pipelines
Existing Transmission
Foreign Pipeline
Foreign Utilities
Preferred Route Width
Environmental Survey Area
Proposed Pump Station
Existing Pump Station
Public Water Access
Regional Airport
National Register of Historic Places
Church
School
Cemetery
Mine
FCC Tower
State Park
Aquatic Management Area
Reservation Boundary
Scientific and Natural Area
State Forest
MN Section Boundary
Township/City Boundary
Federal Land
Wildlife Management Area
Wild Rice Lake
State Conservation Easement
National Wetland Inventory
PWI Water
Snowmobile Trail
State Trail
Rivers
Interstates
Federal Trunk Highways
State Trunk Highways
Parcel Boundary (Where Available**)
State Boundary
County Boundary
Contours (25 ft.)
Railroad

*Greenfield is >250' from existing utility/road/RR corridor centerlines

**Additional parcel data unavailable for Marshall, Pennington, and Red Lake Counties

0 2,000 4,000 Feet

N

ENBRIDGE

LINE 3 REPLACEMENT
PIPELINE PROJECT OVERVIEW

West of Clearbrook

DRAWN: CMW	CHECKED: KEH
DATE: Apr 20, 2015	SCALE: AS SHOWN

Map 12 of 72

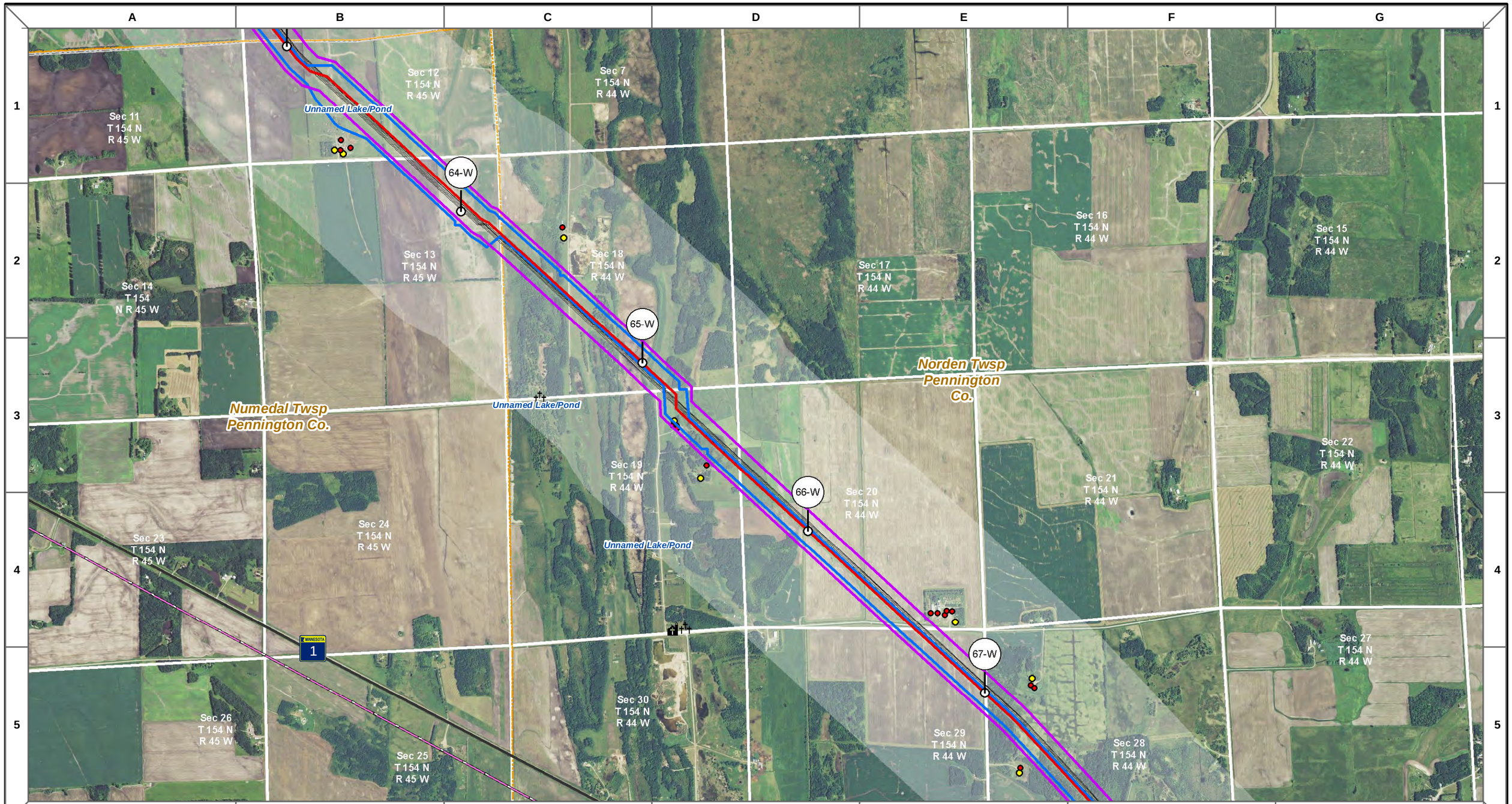

Mile Post
Non-Greenfield Route
Greenfield Route*
Valve Location
Proposed NDPC Pipeline
Existing Enbridge Pipelines
Existing Transmission
Foreign Pipeline
Foreign Utilites
Structure
Residence
Preferred Route Width
Environmental Survey Area
Proposed Pump Station
Existing Pump Station
Township/City Boundary
MN Section Boundary
Study Corridor
Public Water Access
Regional Airport
FCC Tower
National Register of Historic Places
Church
School
Cemetery
Mining Area
Mine
PWI Water
Rivers
Interstates
Federal Trunk Highways
State Trunk Highways
Snowmobile Trail
State Trail
State Boundary
County Boundary
Railroad

*Greenfield is >250' from existing utility/road/RR corridor centerlines

0 2,000 4,000 Feet

N

ENBRIDGE

LINE 3 REPLACEMENT
PIPELINE PROJECT OVERVIEW
West of Clearbrook

DRAWN: CMW	CHECKED: KEH
DATE: Apr 20, 2015	SCALE: AS SHOWN

Map 13 of 72