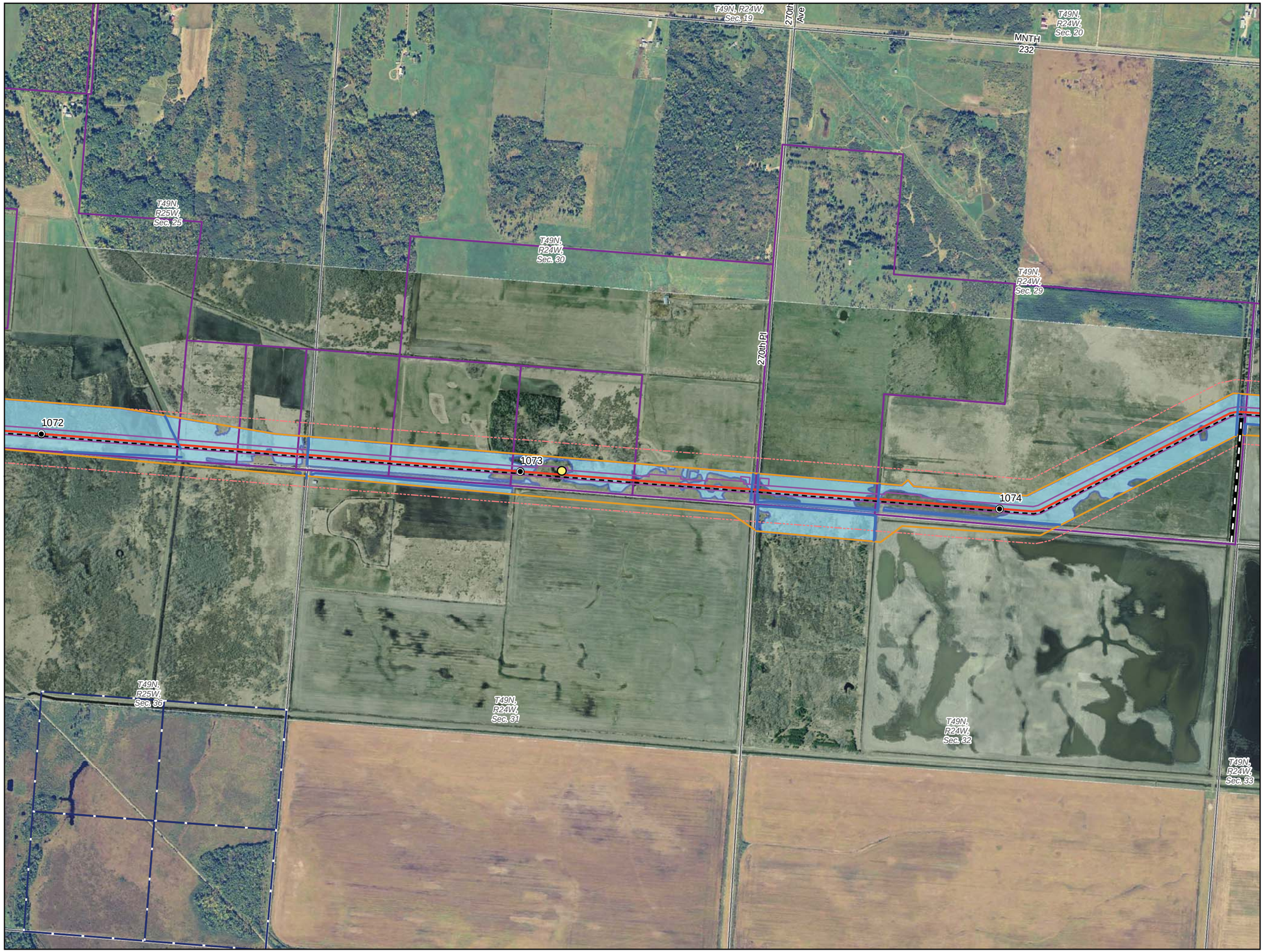

0 500 1,000 Feet

1 inch = 1,000 feet

- Milepost
- L3R Centerline
- Sandpiper Centerline
- Construction Workspace
- Environmental Survey Area
- Route Width
- Widened Route Width
- Cathodic Protection Location
- Valve Location
- Pump Station - Disturbed Area

Noise Sensitive Receptors

- Private
- Public
- Commercial/Industrial
- Other
- Temporary Access Road
- Permanent Access Road to Valve
- Delineated Waterbody
- Delineated Wetland
- Environmentally Sensitive Area
- Section Boundary
- Tribal Land
- Federal Land
- County Tax-Forfeit Land
- State Land

Parcel Ownership

- State Land
- County Land
- Private Lands/Other

Enbridge Energy, Limited Partnership

Line 3 Replacement Project

1:12,000 Aerial Survey Maps

Aitkin County, Minnesota

ENBRIDGE

For Environmental Review Purposes Only

3/22/2016

Source: Z:\Clients\E_H\Enbridge\SPP_L3\ArcGIS\2016\01\EAW_MN\Maps\L3_MN_EAW_map_aerial.mxd

Date: (3/22/2016)

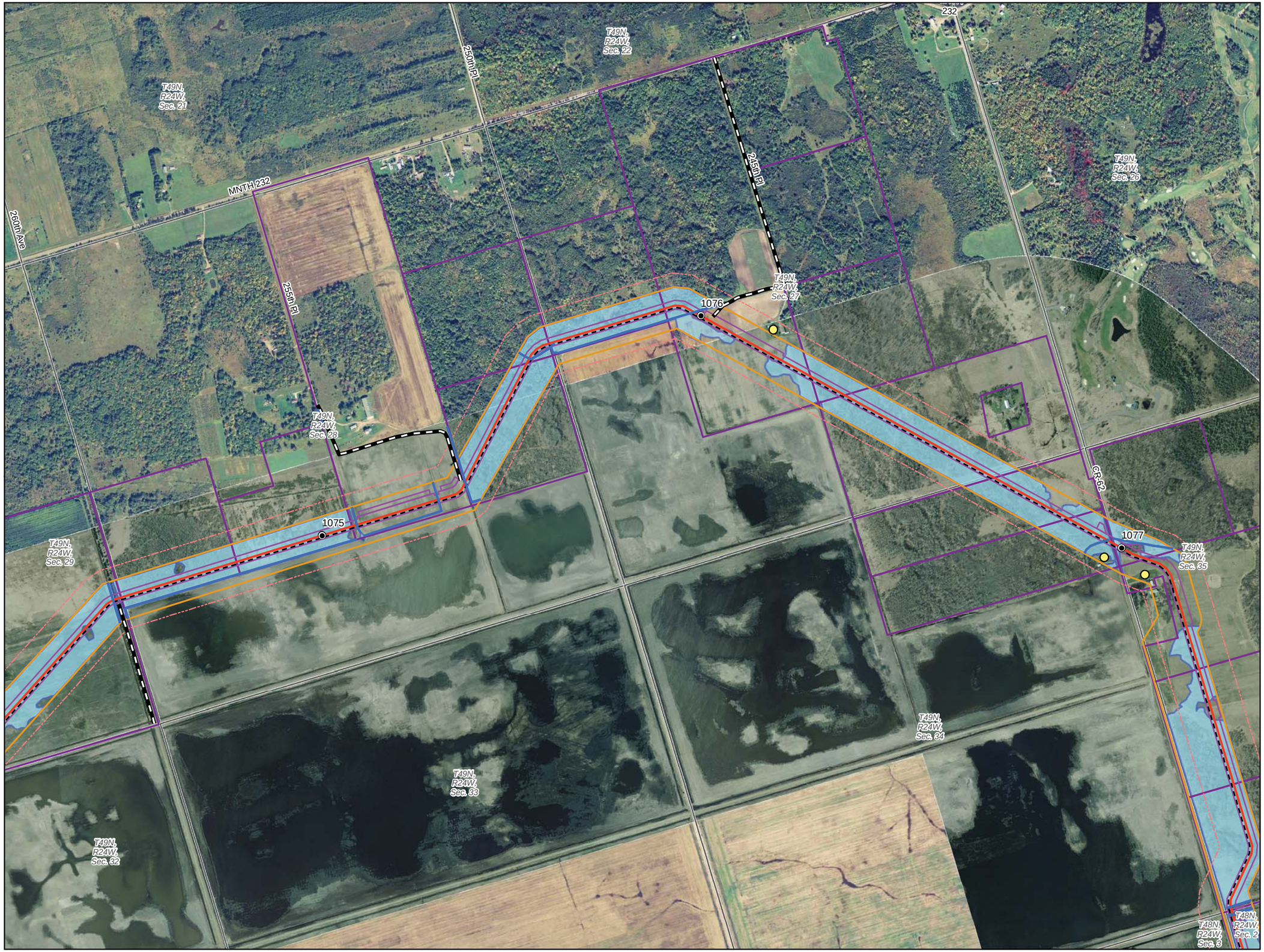

0 500 1,000 Feet

1 inch = 1,000 feet

- Milepost
- L3R Centerline
- Sandpiper Centerline
- Construction Workspace
- Environmental Survey Area
- Route Width
- Widened Route Width
- Cathodic Protection Location
- Valve Location
- Pump Station - Disturbed Area

Noise Sensitive Receptors

- Private
- Public
- Commercial/Industrial
- Other
- Temporary Access Road
- Permanent Access Road to Valve
- Delineated Waterbody
- Delineated Wetland
- Environmentally Sensitive Area
- Section Boundary
- Tribal Land
- Federal Land
- County Tax-Forfeit Land
- State Land

Parcel Ownership

- State Land
- County Land
- Private Lands/Other

Enbridge Energy, Limited Partnership

Line 3 Replacement Project

1:12,000 Aerial Survey Maps

Aitkin County, Minnesota

ENBRIDGE

For Environmental Review Purposes Only

3/22/2016

Source: Z:\Clients\E_H\Enbridge\SPP_L3\ArcGIS\2016\01\EAW_MN\Maps\L3_MN_EAW_map_aerial.mxd

Date: (3/22/2016)

0 500 1,000 Feet

1 inch = 1,000 feet

- Milepost
- L3R Centerline
- Sandpiper Centerline
- Construction Workspace
- Environmental Survey Area
- Route Width
- Widened Route Width
- Cathodic Protection Location
- Valve Location
- Pump Station - Disturbed Area

Noise Sensitive Receptors

- Private
- Public
- Commercial/Industrial
- Other
- Temporary Access Road
- Permanent Access Road to Valve
- Delineated Waterbody
- Delineated Wetland
- Environmentally Sensitive Area
- Section Boundary
- Tribal Land
- Federal Land
- County Tax-Forfeit Land
- State Land

Parcel Ownership

- State Land
- County Land
- Private Lands/Other

Enbridge Energy, Limited Partnership

Line 3 Replacement Project

1:12,000 Aerial Survey Maps

Aitkin County, Minnesota

ENBRIDGE

For Environmental Review Purposes Only

3/22/2016

Source: Z:\Clients\E_P\Enbridge\SPP_L3\ArcGIS\2016\01\EAW_MN\Maps\L3_MN_EAW_map_aerial.mxd

Date: (3/22/2016)

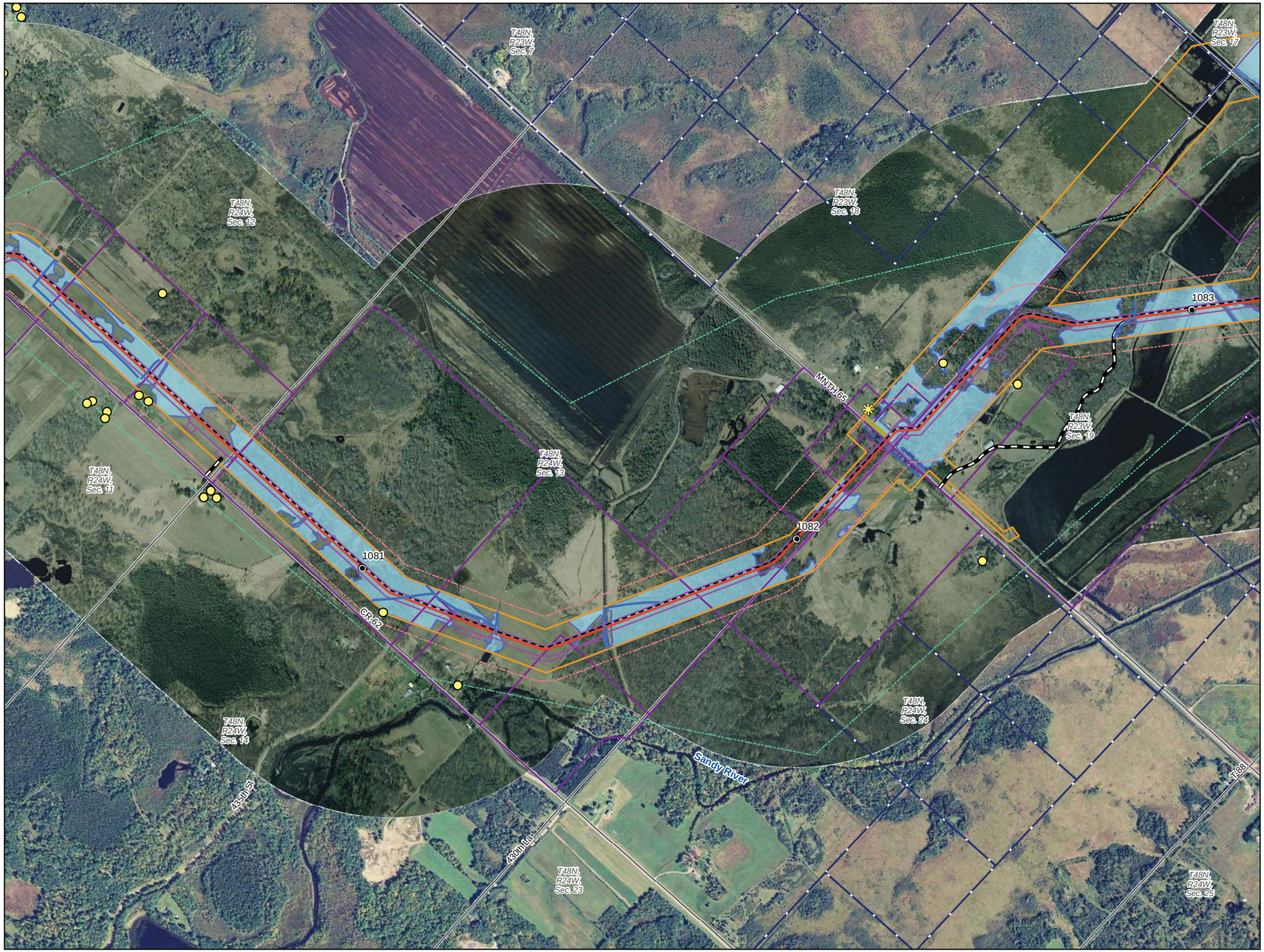

0 500 1,000 Feet

1 inch = 1,000 feet

- Milepost
- L3R Centerline
- Sandpiper Centerline
- Construction Workspace
- Environmental Survey Area
- Route Width
- Widened Route Width
- Cathodic Protection Location
- Valve Location
- Pump Station - Disturbed Area

Noise Sensitive Receptors

- Private
- Public
- Commercial/Industrial
- Other
- Temporary Access Road
- Permanent Access Road to Valve
- Delineated Waterbody
- Delineated Wetland
- Environmentally Sensitive Area
- Section Boundary
- Tribal Land
- Federal Land
- County Tax-Forfeit Land
- State Land

Parcel Ownership

- State Land
- County Land
- Private Lands/Other

Enbridge Energy, Limited Partnership

Line 3 Replacement Project

1:12,000 Aerial Survey Maps

Aitkin County, Minnesota

ENBRIDGE

For Environmental Review Purposes Only

3/22/2016

Source: Z:\Clients\E_P\Enbridge\SPP_L3\ArcGIS\2016\01\EAW_MN\Maps\L3_MN_EAW_map_aerial.mxd

Date: (3/22/2016)

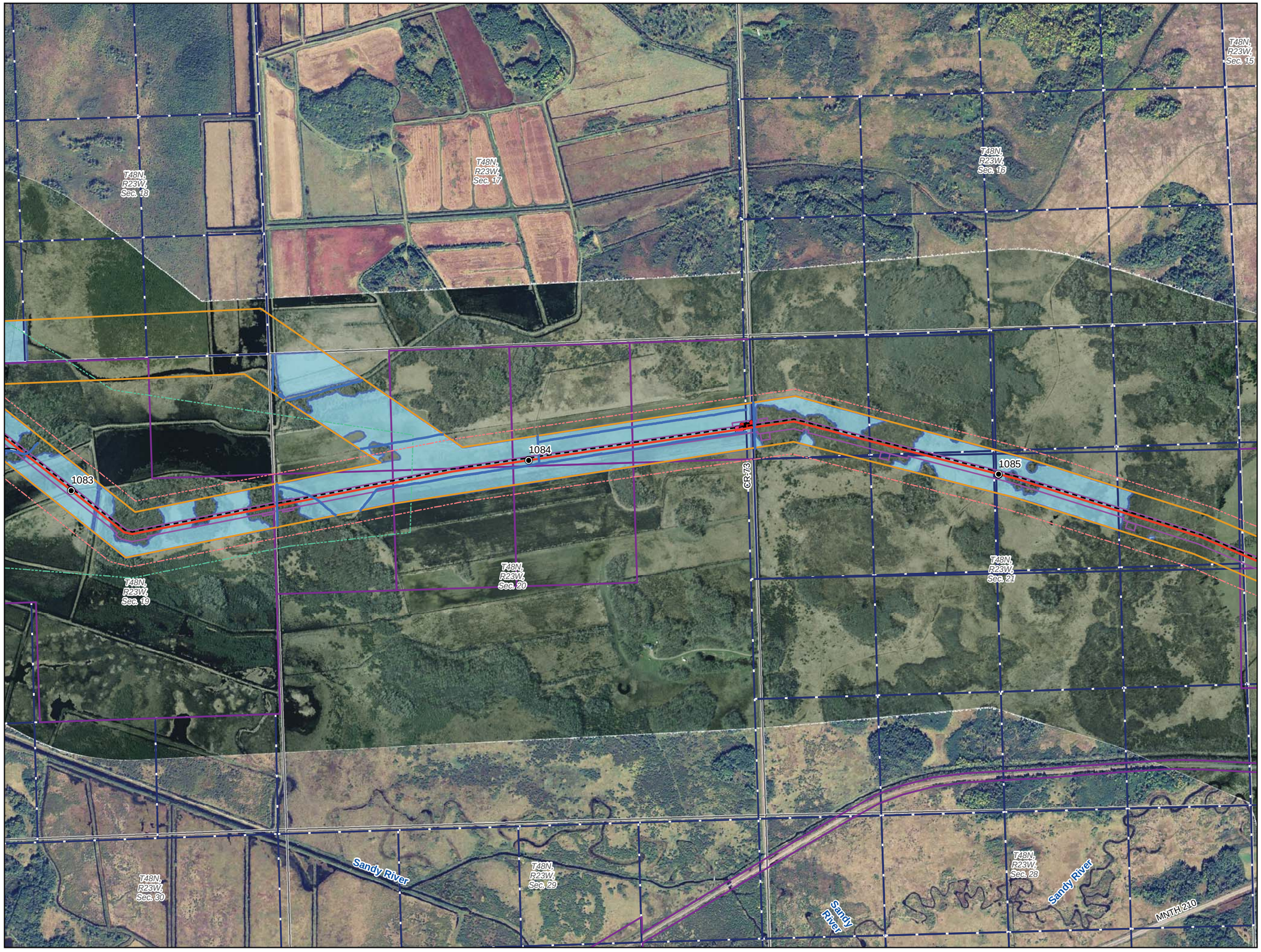

0 500 1,000 Feet

1 inch = 1,000 feet

- Milepost
- L3R Centerline
- Sandpiper Centerline
- Construction Workspace
- Environmental Survey Area
- Route Width
- Widened Route Width
- Cathodic Protection Location
- Valve Location
- Pump Station - Disturbed Area

Noise Sensitive Receptors

- Private
- Public
- Commercial/Industrial
- Other
- Temporary Access Road
- Permanent Access Road to Valve
- Delineated Waterbody
- Delineated Wetland
- Environmentally Sensitive Area
- Section Boundary
- Tribal Land
- Federal Land
- County Tax-Forfeit Land
- State Land

Parcel Ownership

- State Land
- County Land
- Private Lands/Other

Enbridge Energy, Limited Partnership

Line 3 Replacement Project

1:12,000 Aerial Survey Maps

Aitkin County, Minnesota

ENBRIDGE

For Environmental Review Purposes Only

3/22/2016

Source: Z:\Clients\E_H\EnbridgeSPP_L3\ArcGIS\2016\01\EAW_MN\Maps\L3_MN_EAW_map_aerial.mxd

Date: (3/22/2016)

0 500 1,000 Feet

1 inch = 1,000 feet

- Milepost
- L3R Centerline
- Sandpiper Centerline
- Construction Workspace
- Environmental Survey Area
- Route Width
- Widened Route Width
- Cathodic Protection Location
- Valve Location
- Pump Station - Disturbed Area

Noise Sensitive Receptors

- Private
- Public
- Commercial/Industrial
- Other
- Temporary Access Road
- Permanent Access Road to Valve
- Delineated Waterbody
- Delineated Wetland
- Environmentally Sensitive Area
- Section Boundary
- Tribal Land
- Federal Land
- County Tax-Forfeit Land
- State Land

Parcel Ownership

- State Land
- County Land
- Private Lands/Other

Enbridge Energy, Limited Partnership

Line 3 Replacement Project

1:12,000 Aerial Survey Maps

Aitkin County, Minnesota

ENBRIDGE

For Environmental Review Purposes Only

3/22/2016

Source: Z:\Clients\E_H\Enbridge\SPP_L3\ArcGIS\2016\01\EAW_MN\Maps\L3_MN_EAW_map_aerial.mxd

Date: (3/22/2016)

0 500 1,000 Feet

1 inch = 1,000 feet

- Milepost
- L3R Centerline
- Sandpiper Centerline
- Construction Workspace
- Environmental Survey Area
- Route Width
- Widened Route Width
- Cathodic Protection Location
- Valve Location
- Pump Station - Disturbed Area

Noise Sensitive Receptors

- Private
- Public
- Commercial/Industrial
- Other
- Temporary Access Road
- Permanent Access Road to Valve
- Delineated Waterbody
- Delineated Wetland
- Environmentally Sensitive Area
- Section Boundary
- Tribal Land
- Federal Land
- County Tax-Forfeit Land
- State Land

Parcel Ownership

- State Land
- County Land
- Private Lands/Other

Enbridge Energy, Limited Partnership

Line 3 Replacement Project

1:12,000 Aerial Survey Maps

Aitkin County, Minnesota

ENBRIDGE

For Environmental Review Purposes Only

3/22/2016

Source: Z:\Clients\E_P\Enbridge\SPP_L3\ArcGIS\2016\01\EAW_MN\Maps\L3_MN_EAW_map_aerial.mxd

Date: (3/22/2016)

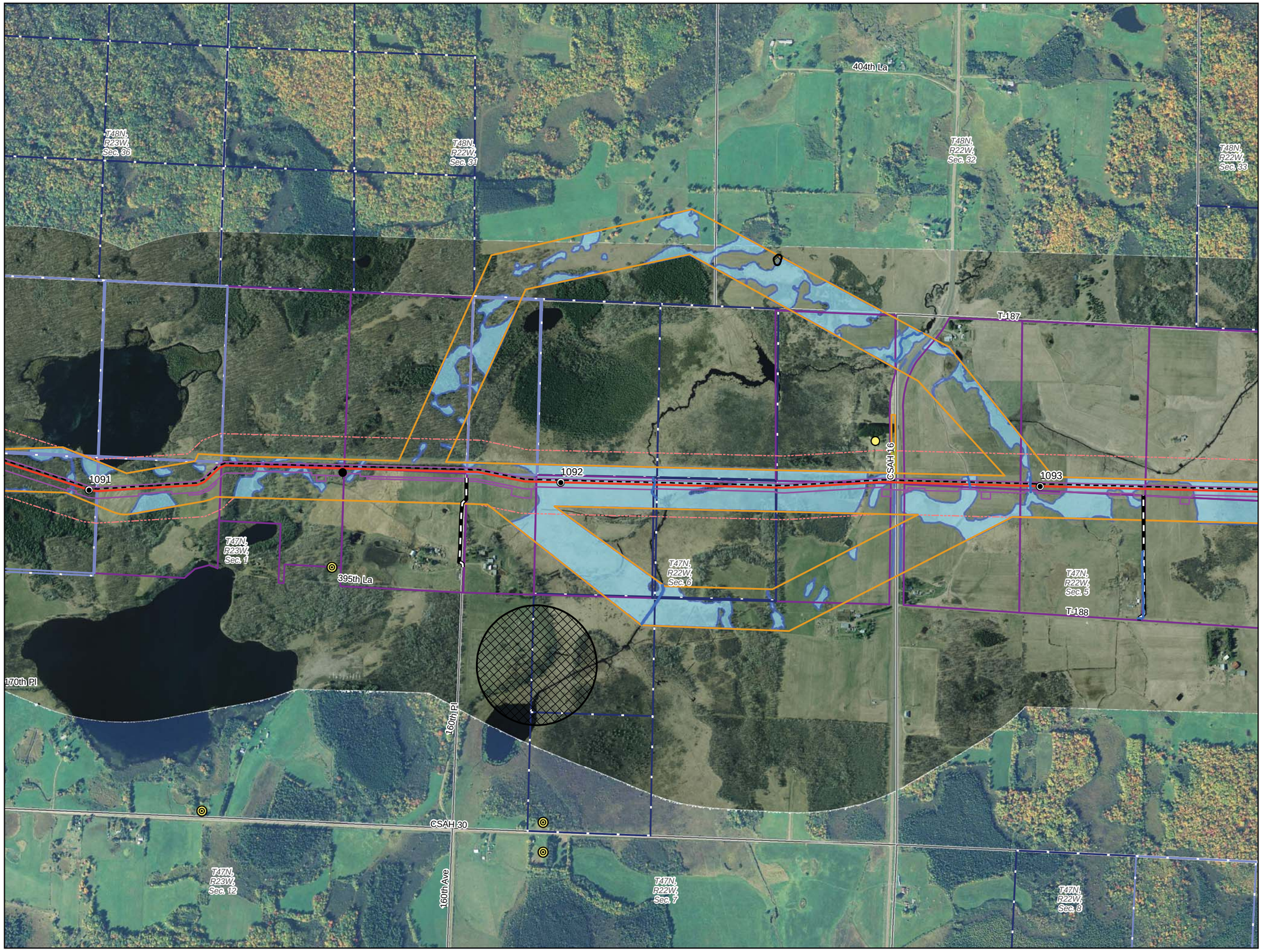

0 500 1,000 Feet

1 inch = 1,000 feet

- Milepost
- L3R Centerline
- Sandpiper Centerline
- Construction Workspace
- Environmental Survey Area
- Route Width
- Widened Route Width
- Cathodic Protection Location
- Valve Location
- Pump Station - Disturbed Area

Noise Sensitive Receptors

- Private
- Public
- Commercial/Industrial
- Other
- Temporary Access Road
- Permanent Access Road to Valve
- Delineated Waterbody
- Delineated Wetland
- Environmentally Sensitive Area
- Section Boundary
- Tribal Land
- Federal Land
- County Tax-Forfeit Land
- State Land

Parcel Ownership

- State Land
- County Land
- Private Lands/Other

Enbridge Energy, Limited Partnership

Line 3 Replacement Project

1:12,000 Aerial Survey Maps

Aitkin County, Minnesota

ENBRIDGE

For Environmental Review Purposes Only

3/22/2016

Source: Z:\Clients\E_H\Enbridge\SPP_L3\ArcGIS\2016\01\EAW_MN\Maps\L3_MN_EAW_map_aerial.mxd
Date: (3/22/2016)

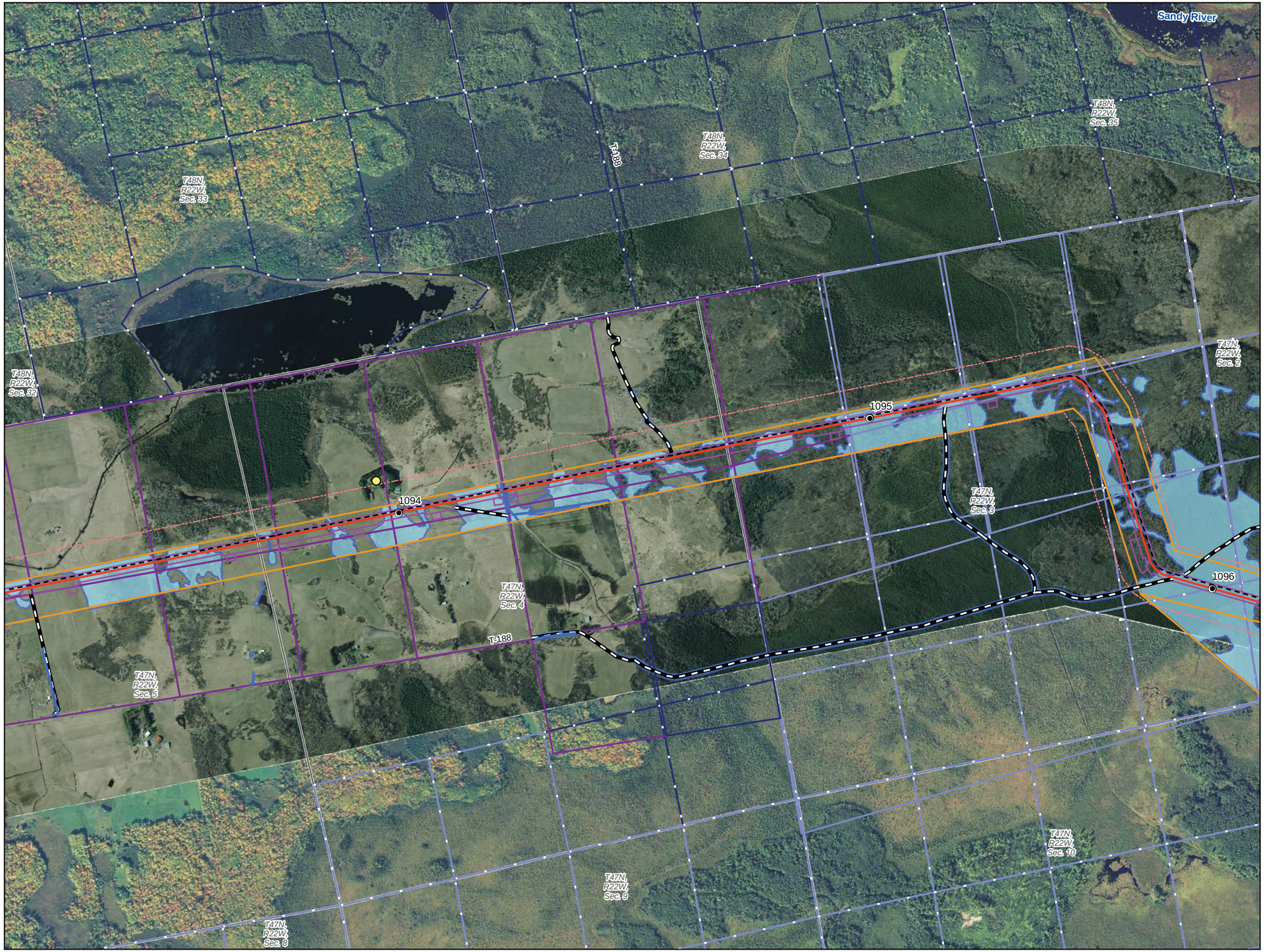

0 500 1,000 Feet

1 inch = 1,000 feet

- Milepost
- L3R Centerline
- Sandpiper Centerline
- Construction Workspace
- Environmental Survey Area
- Route Width
- Widened Route Width
- Cathodic Protection Location
- Valve Location
- Pump Station - Disturbed Area

Noise Sensitive Receptors

- Private
- Public
- Commercial/Industrial
- Other
- Temporary Access Road
- Permanent Access Road to Valve
- Delineated Waterbody
- Delineated Wetland
- Environmentally Sensitive Area
- Section Boundary
- Tribal Land
- Federal Land
- County Tax-Forfeit Land
- State Land

Parcel Ownership

- State Land
- County Land
- Private Lands/Other

Enbridge Energy, Limited Partnership

Line 3 Replacement Project

1:12,000 Aerial Survey Maps

Aitkin County, Minnesota

ENBRIDGE

For Environmental Review Purposes Only

3/22/2016

Source: Z:\Clients\E_H\Enbridge\SPP_L3\ArcGIS\2016\01\EAW_MN\Maps\L3_MN_EAW_map_aerial.mxd

Date: (3/22/2016)

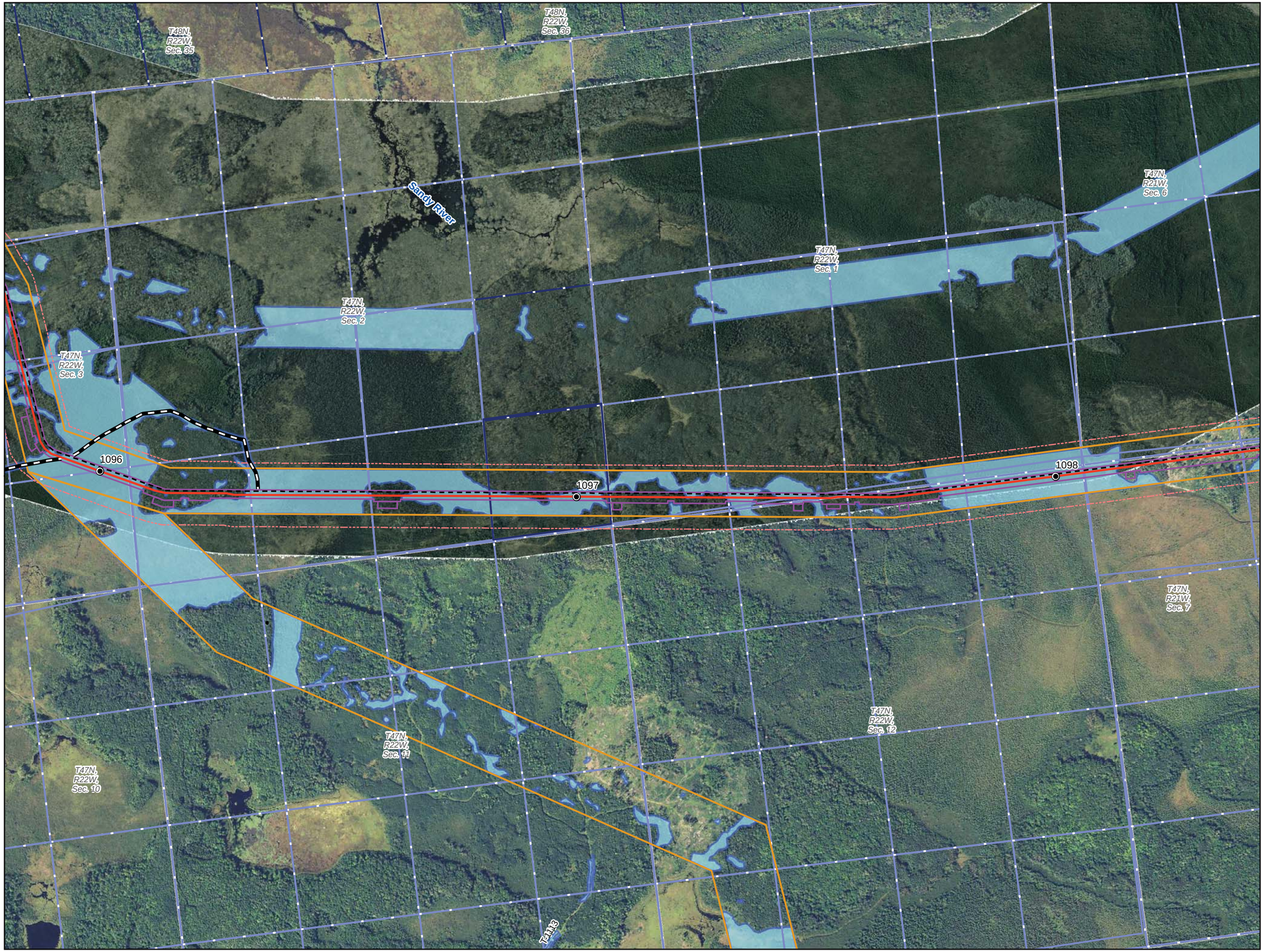

0 500 1,000 Feet

1 inch = 1,000 feet

- Milepost
- L3R Centerline
- Sandpiper Centerline
- Construction Workspace
- Environmental Survey Area
- Route Width
- Widened Route Width
- Cathodic Protection Location
- Valve Location
- Pump Station - Disturbed Area

Noise Sensitive Receptors

- Private
- Public
- Commercial/Industrial
- Other
- Temporary Access Road
- Permanent Access Road to Valve
- Delineated Waterbody
- Delineated Wetland
- Environmentally Sensitive Area
- Section Boundary
- Tribal Land
- Federal Land
- County Tax-Forfeit Land
- State Land

Parcel Ownership

- State Land
- County Land
- Private Lands/Other

Enbridge Energy, Limited Partnership

Line 3 Replacement Project

1:12,000 Aerial Survey Maps

Aitkin and Carlton Counties, Minnesota

ENBRIDGE

For Environmental Review Purposes Only

3/22/2016

Source: Z:\Clients\E_H\Enbridge\SPP_L3\ArcGIS\2016\01\EAW_MN\Maps\L3_MN_EAW_map_aerial.mxd

Date: (3/22/2016)

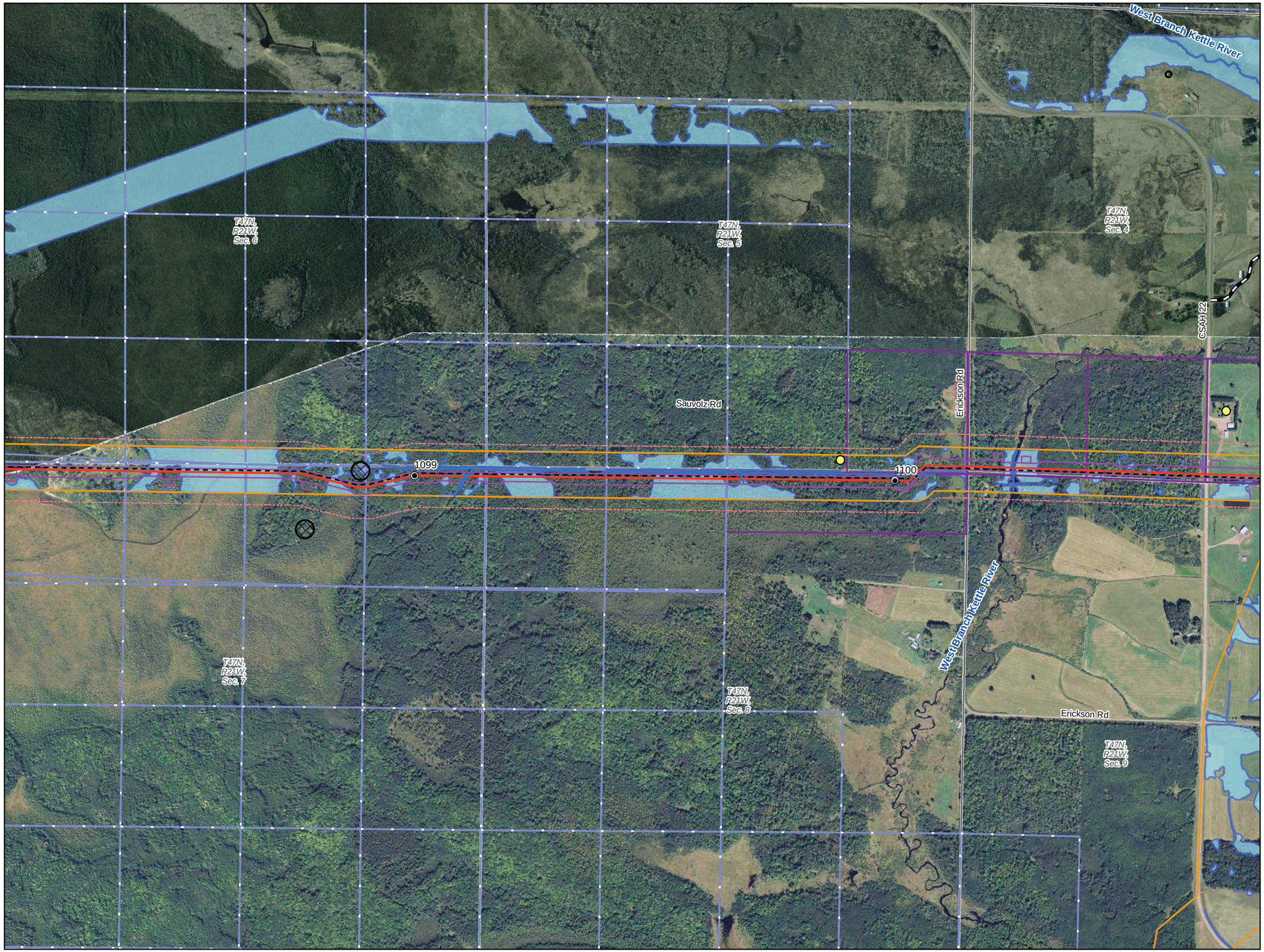

0 500 1,000 Feet

1 inch = 1,000 feet

- Milepost
- L3R Centerline
- Sandpiper Centerline
- Construction Workspace
- Environmental Survey Area
- Route Width
- Widened Route Width
- Cathodic Protection Location
- Valve Location
- Pump Station - Disturbed Area

Noise Sensitive Receptors

- Private
- Public
- Commercial/Industrial
- Other
- Temporary Access Road
- Permanent Access Road to Valve
- Delineated Waterbody
- Delineated Wetland
- Environmentally Sensitive Area
- Section Boundary
- Tribal Land
- Federal Land
- County Tax-Forfeit Land
- State Land

Parcel Ownership

- State Land
- County Land
- Private Lands/Other

Enbridge Energy, Limited Partnership

Line 3 Replacement Project

1:12,000 Aerial Survey Maps

Carlton County, Minnesota

ENBRIDGE

For Environmental Review Purposes Only

3/22/2016

Source: Z:\Clients\E_P\Enbridge\SPP_L3\ArcGIS\2016\01\EAW_MN\Maps\L3_MN_EAW_map_aerial.mxd

Date: (3/22/2016)

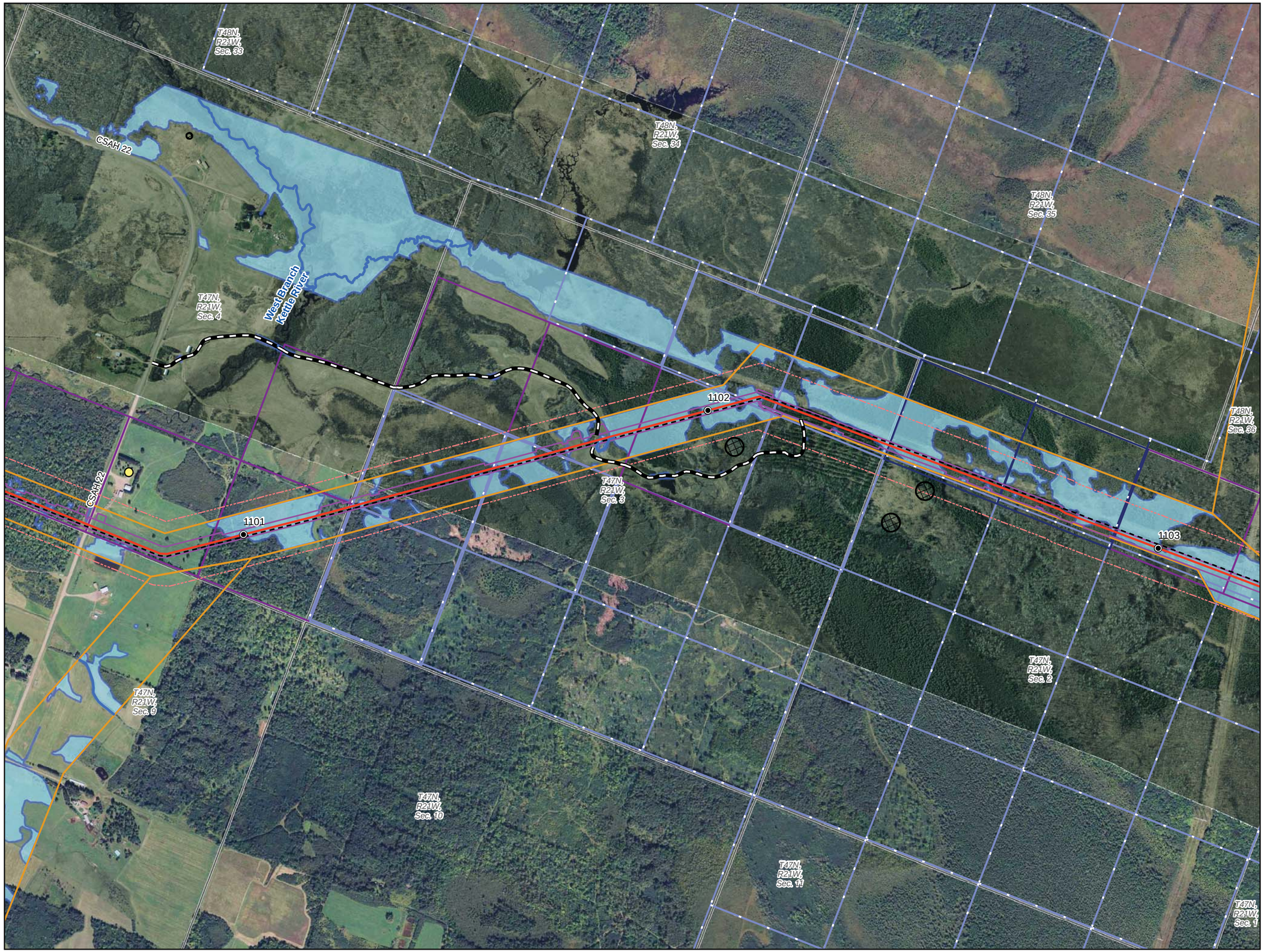

0 500 1,000 Feet

1 inch = 1,000 feet

- Milepost
- L3R Centerline
- Sandpiper Centerline
- Construction Workspace
- Environmental Survey Area
- Route Width
- Widened Route Width
- Cathodic Protection Location
- Valve Location
- Pump Station - Disturbed Area

Noise Sensitive Receptors

- Private
- Public
- Commercial/Industrial
- Other
- Temporary Access Road
- Permanent Access Road to Valve
- Delineated Waterbody
- Delineated Wetland
- Environmentally Sensitive Area
- Section Boundary
- Tribal Land
- Federal Land
- County Tax-Forfeit Land
- State Land

Parcel Ownership

- State Land
- County Land
- Private Lands/Other

Enbridge Energy, Limited Partnership

Line 3 Replacement Project

1:12,000 Aerial Survey Maps

Carlton County, Minnesota

ENBRIDGE

For Environmental Review Purposes Only

3/22/2016

Source: Z:\Clients\E_H\Enbridge\SPP_L3\ArcGIS\2016\01\EAW_MN\Maps\L3_MN_EAW_map_aerial.mxd

Date: (3/22/2016)

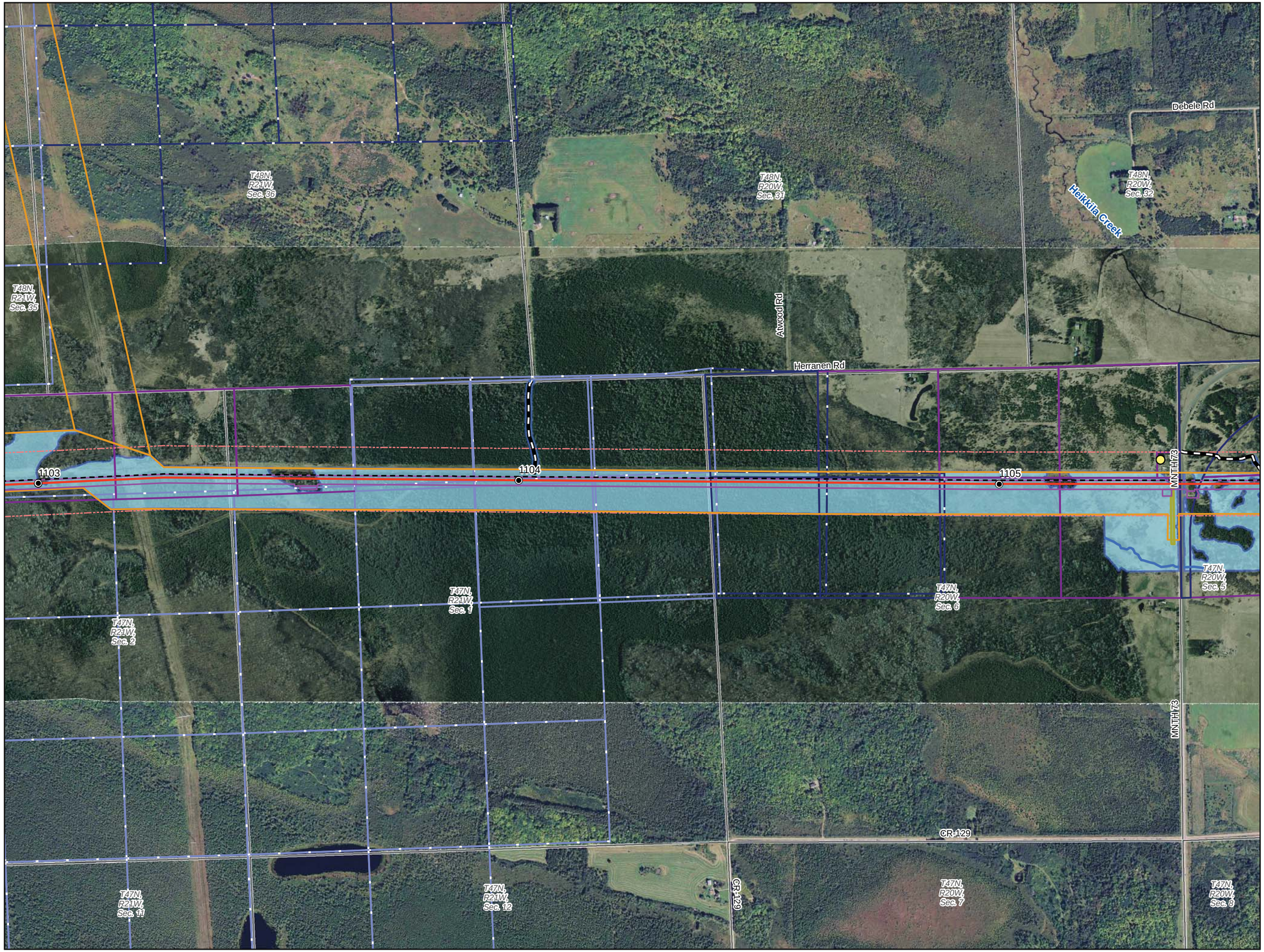

0 500 1,000 Feet

1 inch = 1,000 feet

- Milepost
- L3R Centerline
- Sandpiper Centerline
- Construction Workspace
- Environmental Survey Area
- Route Width
- Widened Route Width
- Cathodic Protection Location
- Valve Location
- Pump Station - Disturbed Area

Noise Sensitive Receptors

- Private
- Public
- Commercial/Industrial
- Other
- Temporary Access Road
- Permanent Access Road to Valve
- Delineated Waterbody
- Delineated Wetland
- Environmentally Sensitive Area
- Section Boundary
- Tribal Land
- Federal Land
- County Tax-Forfeit Land
- State Land

Parcel Ownership

- State Land
- County Land
- Private Lands/Other

Enbridge Energy, Limited Partnership

Line 3 Replacement Project

1:12,000 Aerial Survey Maps

Carlton County, Minnesota

ENBRIDGE

For Environmental Review Purposes Only

3/22/2016

Source: Z:\Clients\E_P\Enbridge\SPP_L3\ArcGIS\2016\01\EAW_MN\Maps\L3_MN_EAW_map_aerial.mxd

Date: (3/22/2016)

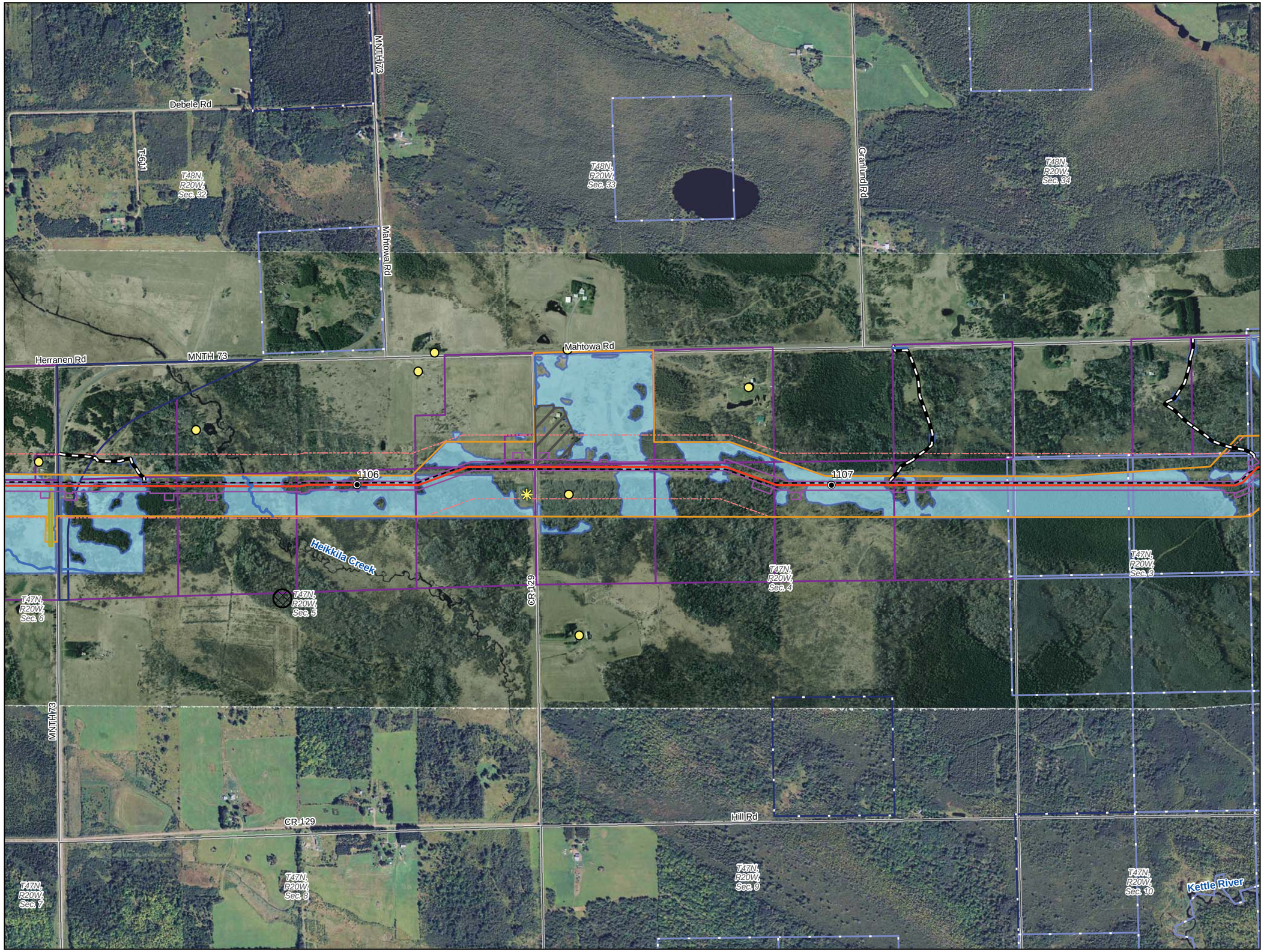

0 500 1,000 Feet

1 inch = 1,000 feet

- Milepost
- L3R Centerline
- Sandpiper Centerline
- Construction Workspace
- Environmental Survey Area
- Route Width
- Widened Route Width
- Cathodic Protection Location
- Valve Location
- Pump Station - Disturbed Area

Noise Sensitive Receptors

- Private
- Public
- Commercial/Industrial
- Other
- Temporary Access Road
- Permanent Access Road to Valve
- Delineated Waterbody
- Delineated Wetland
- Environmentally Sensitive Area
- Section Boundary
- Tribal Land
- Federal Land
- County Tax-Forfeit Land
- State Land

Parcel Ownership

- State Land
- County Land
- Private Lands/Other

Enbridge Energy, Limited Partnership

Line 3 Replacement Project

1:12,000 Aerial Survey Maps

Carlton County, Minnesota

ENBRIDGE

For Environmental Review Purposes Only

3/22/2016

Source: Z:\Clients\E_H\Enbridge\SPP_L3\ArcGIS\2016\01\EAW_MN\Maps\L3_MN_EAW_map_aerial.mxd

Date: (3/22/2016)