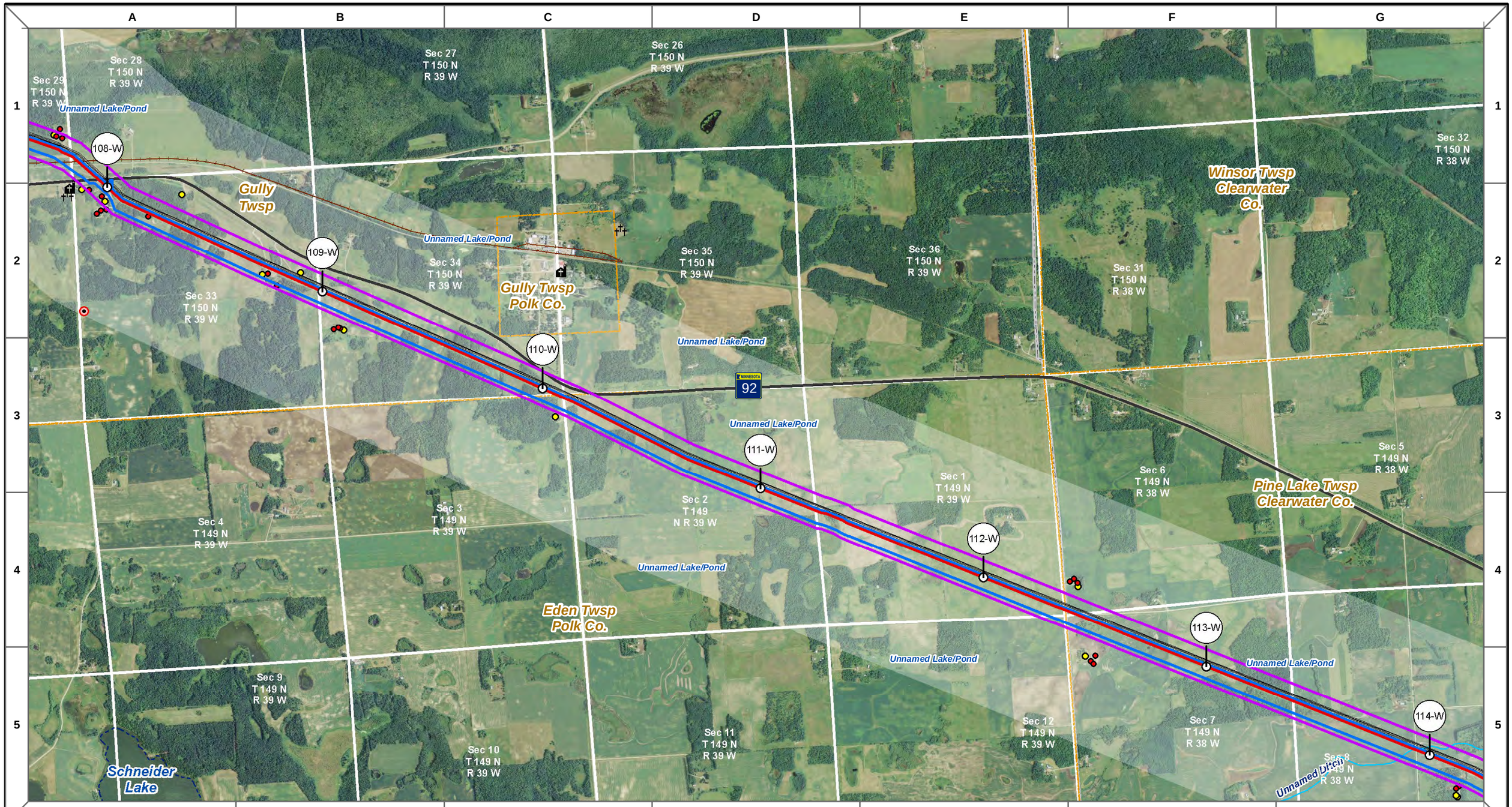

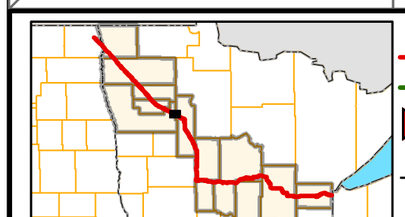

Mile Post
Non-Greenfield Route
Greenfield Route*
Valve Location
Proposed NDPC Pipeline

*Greenfield is >250' from existing utility/road/RR corridor centerlines

Existing Enbridge Pipelines
Existing Transmission
Foreign Pipeline
Foreign Utilites
Structure
Residence

Preferred Route Width
Environmental Survey Area
Proposed Pump Station
Existing Pump Station
Township/City Boundary
MN Section Boundary
Study Corridor

Public Water Access
Regional Airport
FCC Tower
National Register of Historic Places

Church
School
Cemetery
Mining Area
Mine

PWI Water
Rivers
Interstates
Federal Trunk Highways
State Trunk Highways

Snowmobile Trail
State Trail
State Boundary
County Boundary
Railroad

0 2,000 4,000 Feet

N

ENBRIDGE

LINE 3 REPLACEMENT
PIPELINE PROJECT OVERVIEW
West of Clearbrook

DRAWN: CMW	CHECKED: KEH
DATE: Apr 20, 2015	SCALE: AS SHOWN

Map 22 of 72

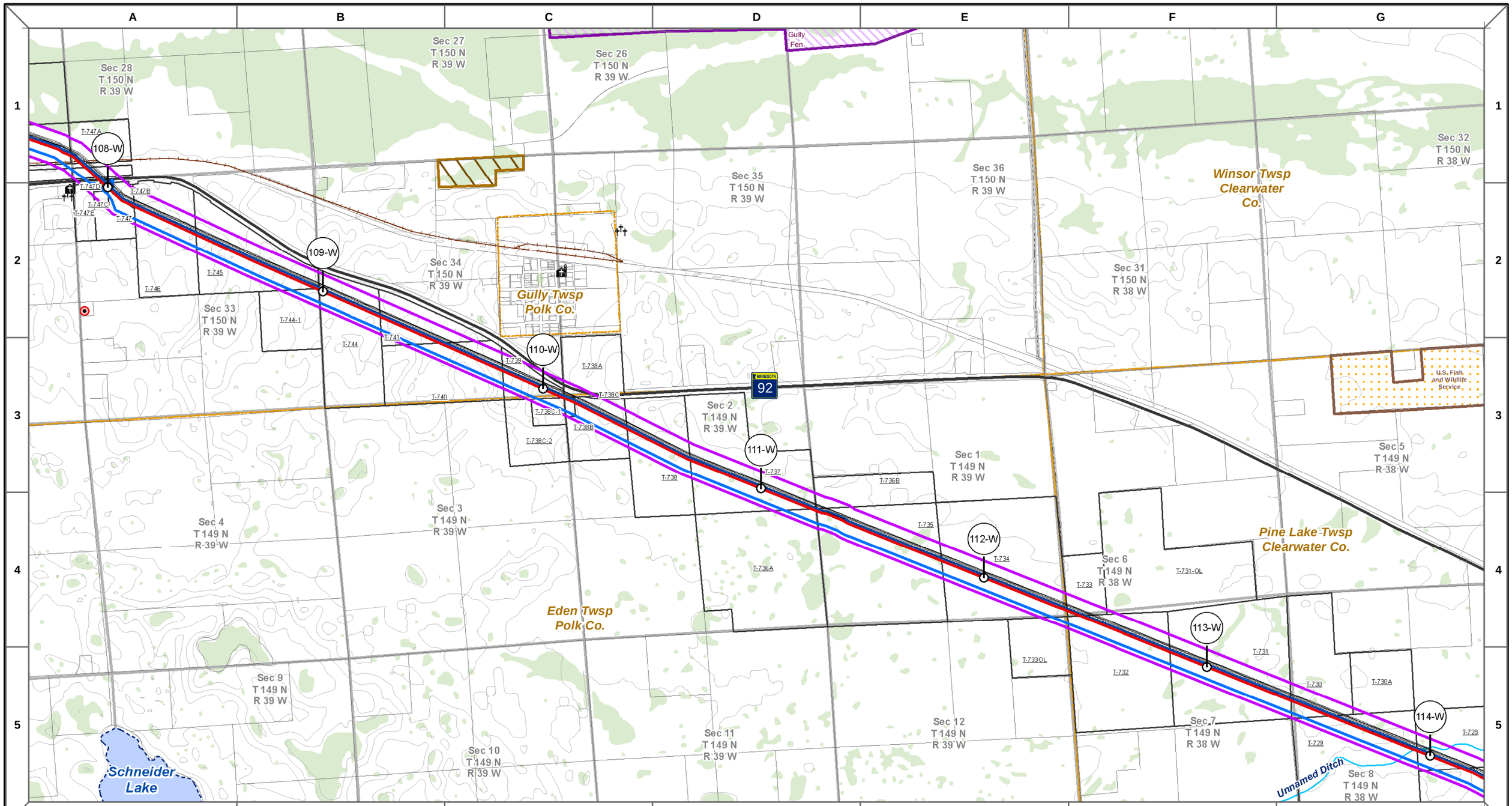

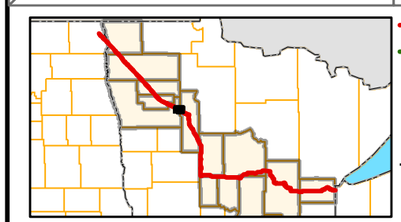

Non-Greenfield Route
Greenfield Route*
Mile Post
Valve Location
Proposed NDPC Pipeline
Existing Enbridge Pipelines
Existing Transmission
Foreign Pipeline
Foreign Utilities
Preferred Route Width
Environmental Survey Area
Proposed Pump Station
Existing Pump Station
Public Water Access
Regional Airport
National Register of Historic Places
Church
School
Cemetery
Mine
FCC Tower
State Park
Aquatic Management Area
Reservation Boundary
Scientific and Natural Area
State Forest
MN Section Boundary
Township/City Boundary
Federal Land
Wildlife Management Area
Wild Rice Lake
State Conservation Easement
National Wetland Inventory
PWI Water
Snowmobile Trail
State Trail
Rivers
Interstates
Federal Trunk Highways
State Trunk Highways
Parcel Boundary (Where Available**)
State Boundary
County Boundary
Contours (25 ft.)
Railroad

0 2,000 4,000 Feet

*Greenfield is >250' from existing utility/road/RR corridor centerlines

**Additional parcel data unavailable for Marshall, Pennington, and Red Lake Counties

ENBRIDGE

LINE 3 REPLACEMENT
PIPELINE PROJECT OVERVIEW

West of Clearbrook

DRAWN:	CMW	CHECKED:	KEH
DATE:	Apr 20, 2015	SCALE:	AS SHOWN

Map 22 of 72

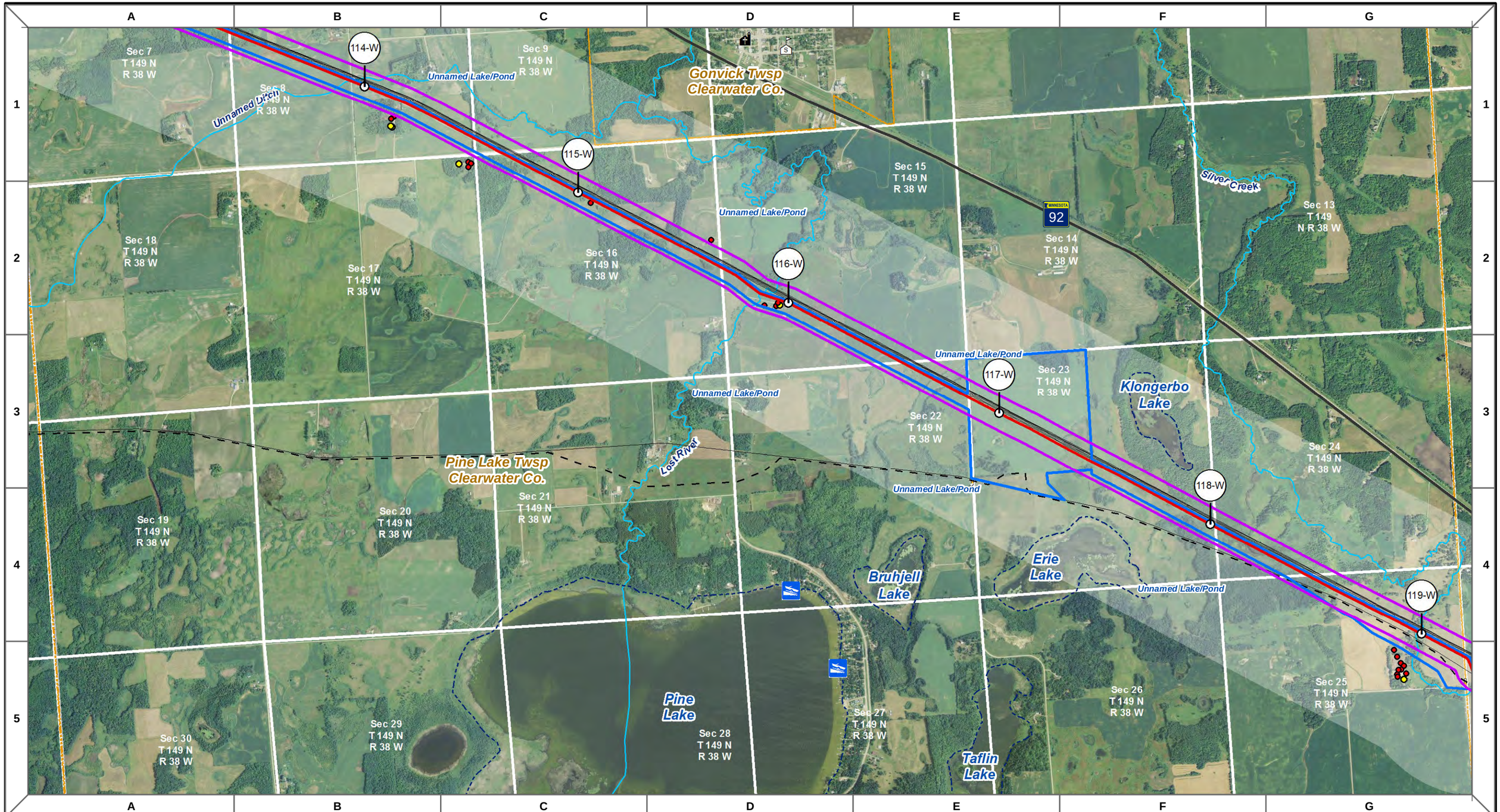

Mile Post
Non-Greenfield Route
Greenfield Route*
Valve Location
Proposed NDPC Pipeline
*Greenfield is >250' from existing utility/road/RR corridor centerlines

Existing Enbridge Pipelines
Existing Transmission
Foreign Pipeline
Foreign Utilites
Structure
Residence

Preferred Route Width
Environmental Survey Area
Proposed Pump Station
Existing Pump Station
Township/City Boundary
MN Section Boundary
Study Corridor

Public Water Access
Regional Airport
FCC Tower
National Register of Historic Places

Church
School
Cemetery
Mining Area
Mine

PWI Water
Rivers
Interstates
Federal Trunk Highways
State Trunk Highways

Snowmobile Trail
State Trail
State Boundary
County Boundary
Railroad

0 2,000 4,000 Feet

N

ENBRIDGE

LINE 3 REPLACEMENT
PIPELINE PROJECT OVERVIEW
West of Clearbrook

DRAWN: CMW	CHECKED: KEH
DATE: Apr 20, 2015	SCALE: AS SHOWN

Map 23 of 72

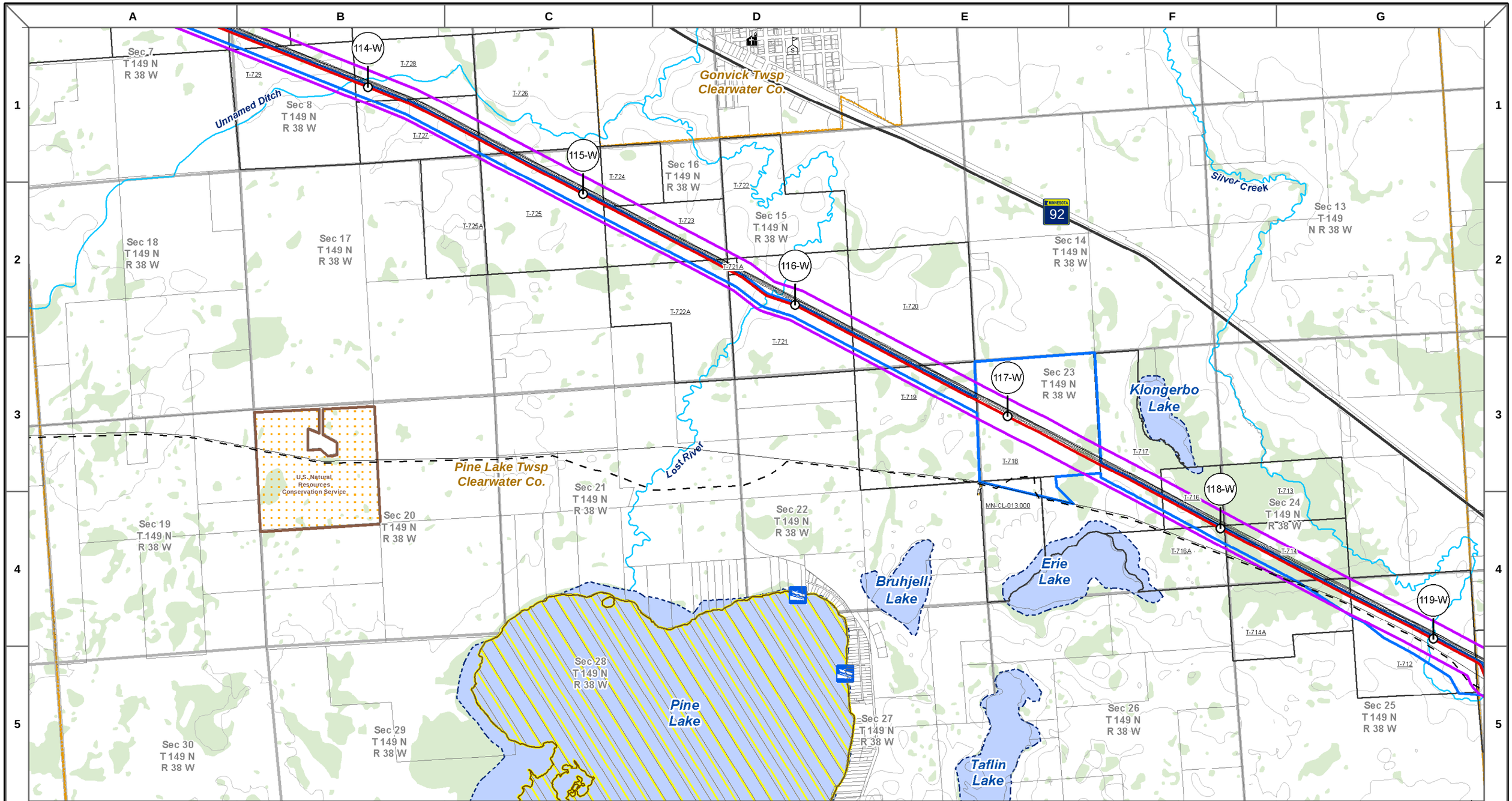

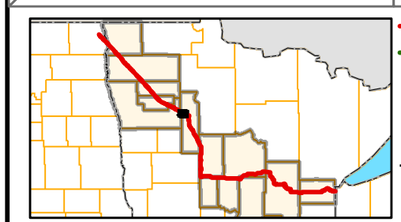

Non-Greenfield Route
Greenfield Route*
Mile Post
Valve Location
Proposed NDPC Pipeline
Existing Enbridge Pipelines
Existing Transmission
Foreign Pipeline
Foreign Utilities
Preferred Route Width
Environmental Survey Area
Proposed Pump Station
Existing Pump Station
Public Water Access
Regional Airport
National Register of Historic Places
Church
School
Cemetery
Mine
FCC Tower
State Park
Aquatic Management Area
Reservation Boundary
Scientific and Natural Area
State Forest
MN Section Boundary
Township/City Boundary
Federal Land
Wildlife Management Area
Wild Rice Lake
State Conservation Easement
National Wetland Inventory
PWI Water
Snowmobile Trail
State Trail
Rivers
Interstates
Federal Trunk Highways
State Trunk Highways
Parcel Boundary (Where Available**)
State Boundary
County Boundary
Contours (25 ft.)
Railroad

0 2,000 4,000 Feet

*Greenfield is >250' from existing utility/road/RR corridor centerlines

**Additional parcel data unavailable for Marshall, Pennington, and Red Lake Counties

ENBRIDGE

LINE 3 REPLACEMENT
PIPELINE PROJECT OVERVIEW

West of Clearbrook

DRAWN: CMW	CHECKED: KEH
DATE: Apr 20, 2015	SCALE: AS SHOWN

Sec 24 T 149 N R 38 W
Sec 19 T 149 N R 37 W
Sec 20 T 149 N R 37 W
Sec 21 T 149 N R 37 W
Sec 23 T 149 N R 37 W
Sec 26 T 149 N R 37 W
Sec 25 T 149 N R 38 W
Sec 30 T 149 N R 37 W
Sec 28 T 149 N R 37 W
Sec 27 T 149 N R 37 W
Sec 32 T 149 N R 37 W
Sec 33 T 149 N R 37 W
Sec 34 T 149 N R 37 W
Sec 35 T 149 N R 37 W
Sec 36 T 149 N R 38 W
Sec 6 T 148 N R 37 W
Sec 5 T 148 N R 37 W
Sec 4 T 148 N R 37 W

Leon Twsp Clearwater Co.
Clearbrook Twsp Clearwater Co.
Pine Lake Twsp Clearwater Co.
Eddy Twsp Clearwater Co.
Holst Twsp Clearwater Co.

Unnamed Lake/Pond
Steenerson Lake
Deep Lake
Silver Creek
Ruffy Brook

MINNESOTA 92

119-W
120-W
121-W
122-W
1-E
2-E

Clearbrook Pump Station

End MP 123-W
Begin MP 0-E

Mile Post
Non-Greenfield Route
Greenfield Route*
Valve Location
Proposed NDPC Pipeline
Existing Enbridge Pipelines
Existing Transmission
Foreign Pipeline
Foreign Utilites
Structure
Residence
Preferred Route Width
Environmental Survey Area
Proposed Pump Station
Existing Pump Station
Township/City Boundary
MN Section Boundary
Study Corridor
Public Water Access
Regional Airport
FCC Tower
National Register of Historic Places
Church
School
Cemetery
Mining Area
Mine
PWI Water
Rivers
Interstates
Federal Trunk Highways
State Trunk Highways
Snowmobile Trail
State Trail
State Boundary
County Boundary
Railroad

*Greenfield is >250' from existing utility/road/RR corridor centerlines

0 2,000 4,000 Feet

N

ENBRIDGE

LINE 3 REPLACEMENT
PIPELINE PROJECT OVERVIEW
East of Clearbrook

DRAWN: CMW	CHECKED: KEH
DATE: Apr 20, 2015	SCALE: AS SHOWN

Sec 19
T 149 N
R 37 W

Sec 21
T 149 N
R 37 W

Sec 22
T 149 N
R 37 W

Sec 23
T 149 N
R 37 W

Leon Twsp
Clearwater
Co.

Sec 26
T 149 N
R 37 W

Sec 27
T 149 N
R 37 W

Sec 29
T 149 N
R 37 W

Sec 28
T 149 N
R 37 W

End MP 123-W
Begin MP 0-E

119-W

120-W

121-W

122-W

1-E

2-E

Sec 25
T 149 N
R 38 W

Sec 30
T 149 N
R 37 W

92

Clearbrook
Pump Station

Steenerson
Lake

Deep
Lake

Ruffy Brook

Pine Lake Twsp
Clearwater Co.

Silver Creek

Sec 33
149 N
R 37 W

Sec 35
T 149 N
R 37 W

Sec 31
T 149
N R 37 W

Sec 32
T 149 N
R 37 W

Sec 34
T 149 N
R 37 W

Sec 36
T 149 N
R 38 W

Sec 5
T 148 N
R 37 W

Red Lake
Tribe

Holst Twsp
Clearwater
Co.

Sec 2
T 148 N
R 38 W

Eddy Twsp
Clearwater
Co.

Sec 6
T 148 N
R 37 W

Sec 3
T 148
N R 37 W

Non-Greenfield Route
Greenfield Route*
Mile Post
Valve Location
Proposed NDPC Pipeline

Existing Enbridge Pipelines
Existing Transmission
Foreign Pipeline
Foreign Utilities
Preferred Route Width
Environmental Survey Area

Proposed Pump Station
Existing Pump Station
Public Water Access
Regional Airport
National Register of Historic Places

Church
School
Cemetery
Mine
FCC Tower

State Park
Aquatic Management Area
Reservation Boundary
Scientific and Natural Area
State Forest
MN Section Boundary
Township/City Boundary

Federal Land
Wildlife Management Area
Wild Rice Lake
State Conservation Easement
National Wetland Inventory
PWI Water

Snowmobile Trail
State Trail
Rivers
Interstates
Federal Trunk Highways
State Trunk Highways

Parcel Boundary (Where Available**)
State Boundary
County Boundary
Contours (25 ft.)
Railroad

0 2,000 4,000 Feet

*Greenfield is >250' from existing utility/road/RR corridor centerlines

**Additional parcel data unavailable for Marshall, Pennington, and Red Lake Counties

ENBRIDGE

LINE 3 REPLACEMENT
PIPELINE PROJECT OVERVIEW

East of Clearbrook

DRAWN:	CMW	CHECKED:	KEH
DATE:	Apr 20, 2015	SCALE:	AS SHOWN

Map 24 of 72