© 2014 Westwood Professional Services, Inc.

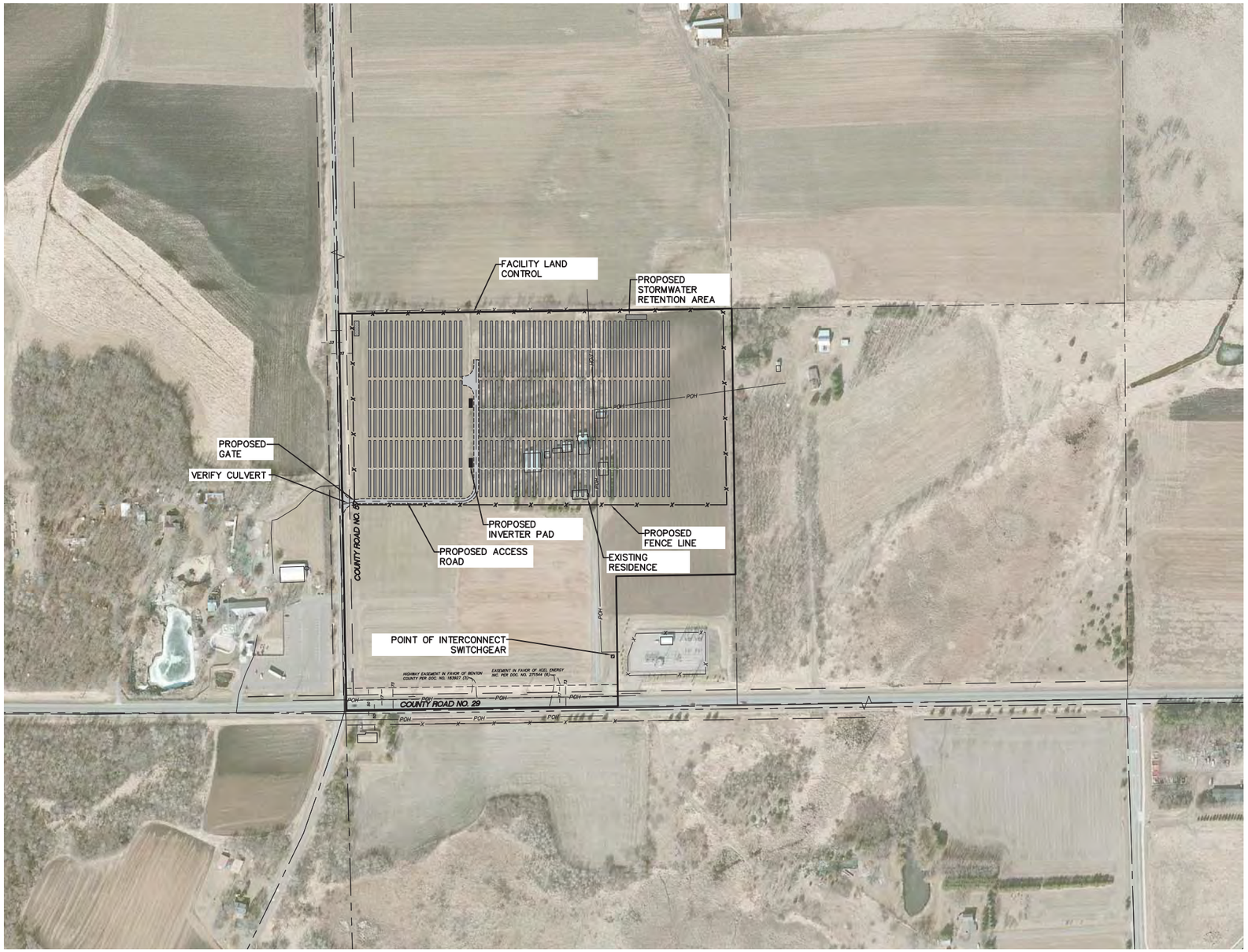

LEGEND:

- PROPOSED LEASED AREA
- PROPOSED SOLAR ARRAY
- PROPOSED ACCESS ROAD
- PROPOSED INVERTER PAD
- PROPOSED FENCE LINE
- PROPOSED STORMWATER RETENTION
- EXISTING FENCE LINE
- EXISTING OVERHEAD POWER LINE
- EXISTING RIGHT OF WAY LINE
- EXISTING EASEMENT LINE

PROJECT LOCATION:
LAT: 45.6201
LON: −94.1519

Westwood

Westwood Professional Services, Inc.
7699 Anagram Drive
Eden Prairie, MN 55344

PHONE 952-937-5150
FAX 952-937-5822

www.westwoodps.com

Designed: MPG
Checked: ADC
Drawn: MPG
Record Drawing by/date:

Revisions:

#	DATE	DESCRIPTION

Prepared for:

AURORA SOLAR

Aurora Distributed Solar, LLC
One Tech Drive, Suite 220
Andover, MA 01810

Mayhew Solar

Benton County

Overall Site Plan

N

0' 200' 400' 600'

Not for Construction

Date: 06/24/14
Drawing No: C.200

0003557–16PERMF01.dwg

© 2014 Westwood Professional Services, Inc.

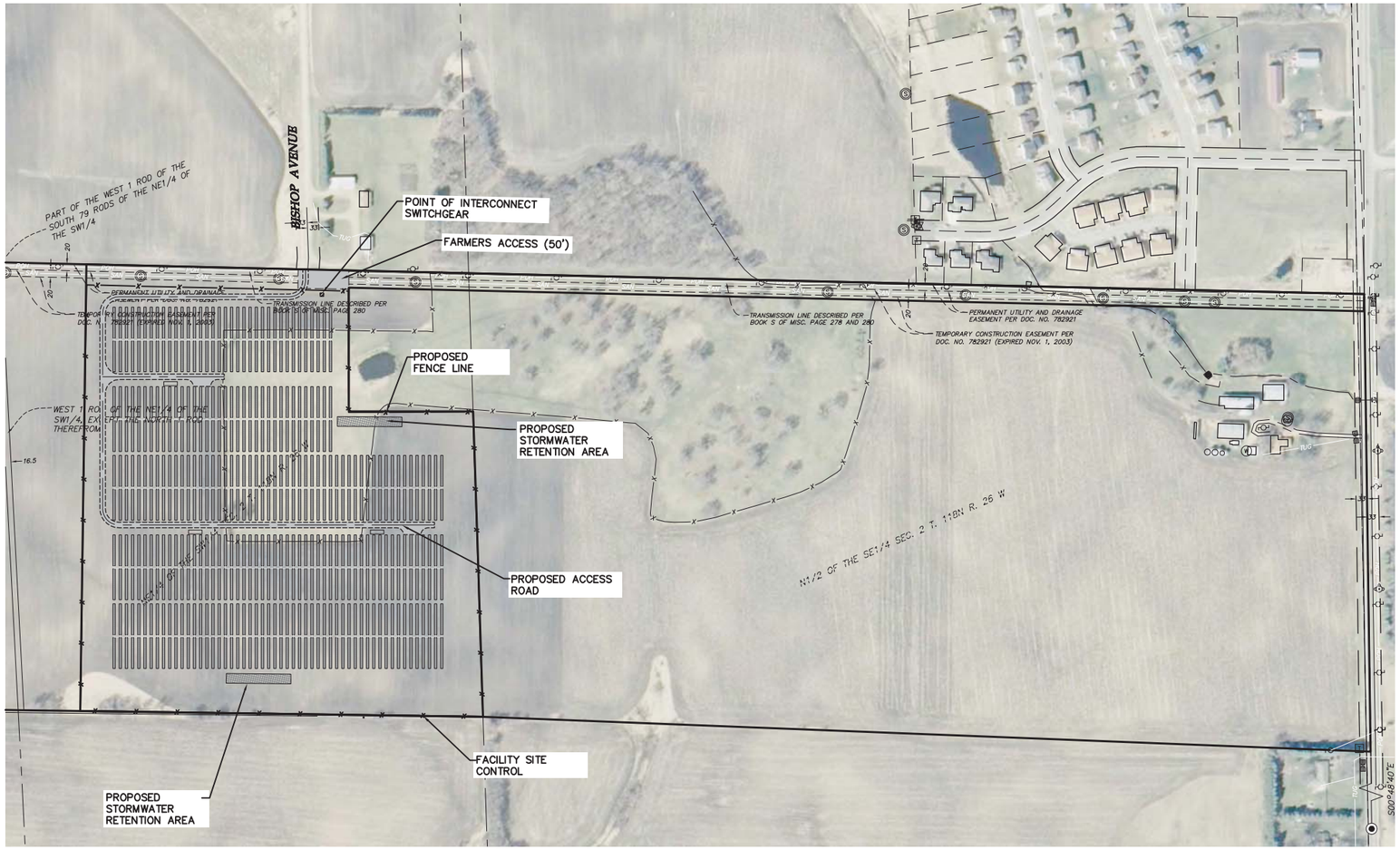

LEGEND:

- SOLAR LEASED AREA
- PROPOSED SOLAR ARRAY
- PROPOSED ACCESS ROAD
- PROPOSED INVERTER PAD
- PROPOSED FENCE LINE
- PROPOSED STORMWATER RETENTION
- EXISTING OVERHEAD POWER
- EXISTING RIGHT OF WAY LINE
- EXISTING SANITARY LINE
- EXISTING EASEMENT LINE

PROJECT LOCATION:
LAT: 45.0560
LON: −93.9234

Westwood Professional Services, Inc.
7699 Anagram Drive
Eden Prairie, MN 55344

PHONE 952-937-5150
FAX 952-937-5822

www.westwoodps.com

Designed: MPG
Checked: ADC
Drawn: MPG
Record Drawing by/date:

Revisions:

#	DATE	DESCRIPTION

Prepared for:

Aurora Distributed Solar, LLC
One Tech Drive, Suite 220
Andover, MA 01810

Montrose Solar

Wright County

Overall Site Plan

N

0' 200' 400' 600'

Not for Construction

Date: 06/23/14
Drawing No: C.200

0003557-06PERMF04.dwg

© 2014 Westwood Professional Services, Inc.

LEGEND:

- SOLAR LEASED AREA
- PROPOSED SOLAR ARRAY
- PROPOSED ACCESS ROAD
- PROPOSED INVERTER PAD
- PROPOSED FENCE LINE
- PROPOSED STORMWATER RETENTION
- EXISTING OVERHEAD POWER
- EXISTING EASEMENT LINE

PROJECT LOCATION:
LAT: 45..3923
LON: -924.7214

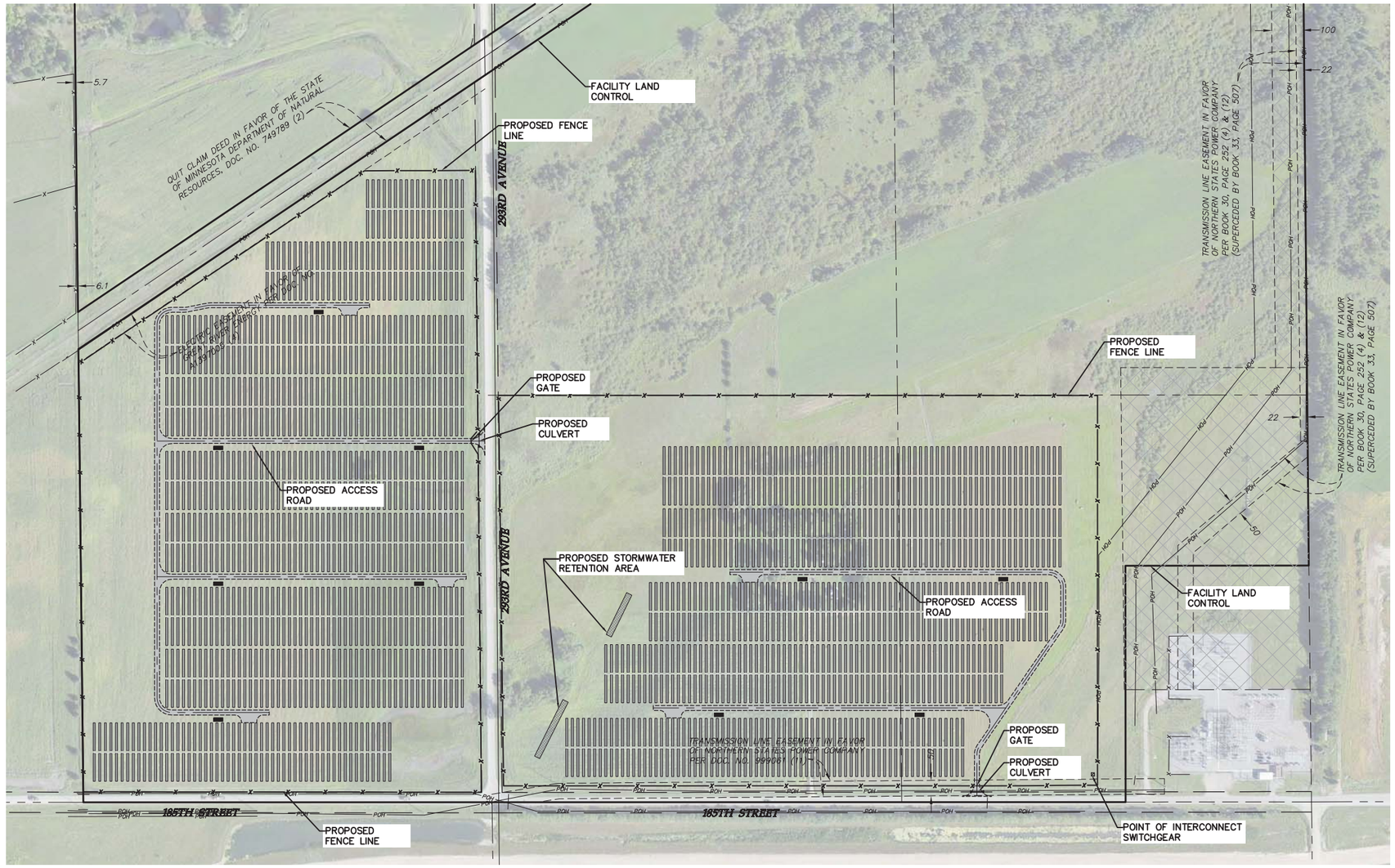

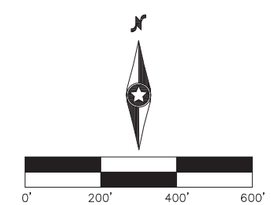

Westwood Professional Services, Inc.
7699 Anagram Drive
Eden Prairie, MN 55344
PHONE 952-937-5150
FAX 952-937-5822
www.westwoodps.com

Designed: MPG
Checked: ADC
Drawn: MPG
Record Drawing by/date:

Revisions:

#	DATE	DESCRIPTION

Prepared for:

Aurora Distributed Solar, LLC
One Tech Drive, Suite 220
Andover, MA 01810

Paynesville Solar

Stearns County

Overall Site Plan

Not for Construction

Date: 06/24/14
Drawing No: C.200

0003557-07PERMF01.dwg

© 2014 Westwood Professional Services, Inc.

LEGEND:

- SOLAR LEASED AREA
- PROPOSED SOLAR ARRAY
- PROPOSED ACCESS ROAD
- PROPOSED INVERTER PAD
- PROPOSED FENCE LINE
- PROPOSED STORMWATER RETENTION
- EXISTING OVERHEAD POWER
- EXISTING RIGHT OF WAY LINE
- EXISTING EASEMENT LINE

PROJECT LOCATION:
LAT: 44.2048
LON: −92.6638

Westwood

Westwood Professional Services, Inc.
7699 Anagram Drive
Eden Prairie, MN 55344

PHONE 952-937-5150
FAX 952-937-5822

www.westwoodps.com

Designed: MPG
Checked: ADC
Drawn: MPG
Record Drawing by/date:

Revisions:

#	DATE	DESCRIPTION

Prepared for:

AURORA SOLAR

Aurora Distributed Solar, LLC
One Tech Drive, Suite 220
Andover, MA 01810

Pine Island Solar

Goodhue County

Overall Site Plan

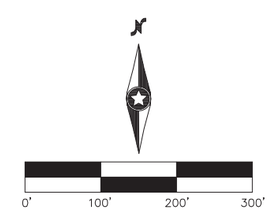

Issued for Permit

Date: 06/23/14

Drawing No: C.200

0003557–03PERMF01.dwg

© 2014 Westwood Professional Services, Inc.

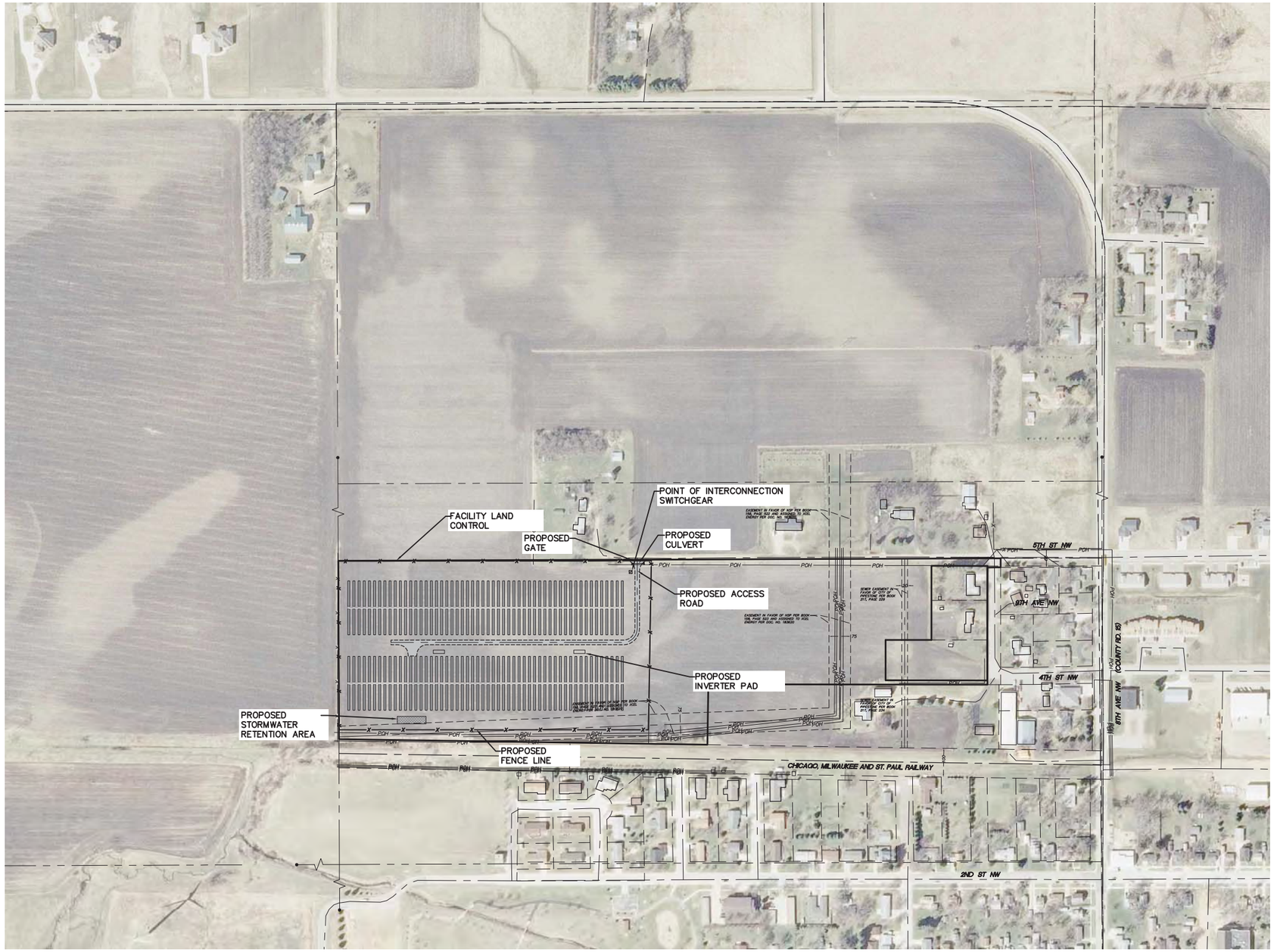

LEGEND:

- PROPOSED LEASED AREA
- PROPOSED SOLAR ARRAY
- PROPOSED ACCESS ROAD
- PROPOSED INVERTER PAD
- PROPOSED FENCE LINE
- PROPOSED STORMWATER RETENTION
- EXISTING RIGHT OF WAY LINE
- EXISTING EASEMENT LINE

PROJECT LOCATION:
LAT: 44.0036
LON: −96.3359

Westwood

Westwood Professional Services, Inc.
7699 Anagram Drive
Eden Prairie, MN 55344

PHONE 952-937-5150
FAX 952-937-5822

www.westwoodps.com

Designed: MPG
Checked: ADC
Drawn: MPG
Record Drawing by/date:

Revisions:

#	DATE	DESCRIPTION

Prepared for:

AURORA SOLAR

Aurora Distributed Solar, LLC
One Tech Drive, Suite 220
Andover, MA 01810

Pipestone Solar

Pipestone County

Overall Site Plan

N

0' 200' 400' 600'

Not for Construction

Date: 06/25/14
Drawing No: C.200

0003557-19PERMF01.dwg

© 2014 Westwood Professional Services, Inc.

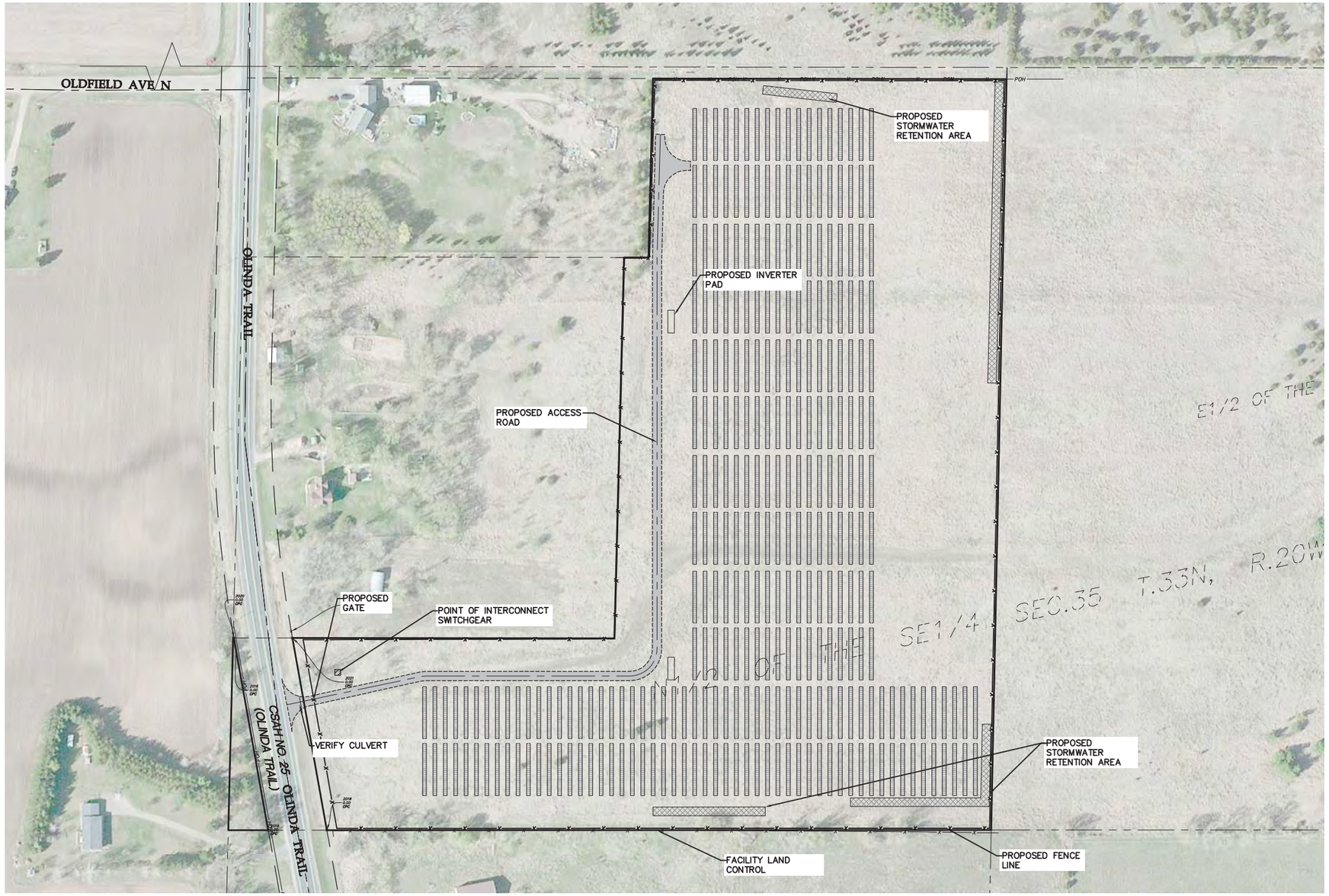

LEGEND:

- PROPOSED LEASED AREA
- PROPOSED SOLAR ARRAY
- PROPOSED ACCESS ROAD
- PROPOSED INVERTER PAD
- PROPOSED FENCE LINE
- EXISTING RIGHT OF WAY LINE
- EXISTING EASEMENT LINE
- PROPOSED STORMWATER RETENTION

PROJECT LOCATION:
LAT: 45.3009
LON: −92.8014

Westwood Professional Services, Inc.
7699 Anagram Drive
Eden Prairie, MN 55344

PHONE 952-937-5150
FAX 952-937-5822

www.westwoodps.com

Designed: MPG
Checked: ADC
Drawn: MPG
Record Drawing by/date:

Revisions:

#	DATE	DESCRIPTION

Prepared for:

Aurora Distributed Solar, LLC
One Tech Drive, Suite 220
Andover, MA 01810

Scandia Solar

Chisago County

Overall Site Plan

N

0' 100' 200' 300'

Not for Construction

Date: 06/23/14
Drawing No: C.200

0003557−24PERMF01.dwg

© 2014 Westwood Professional Services, Inc.

LEGEND:

- PROPOSED LEASED AREA
- PROPOSED SOLAR ARRAY
- PROPOSED ACCESS ROAD
- PROPOSED INVERTER PAD
- PROPOSED FENCE LINE
- PROPOSED STORMWATER RETENTION
- EXISTING EASEMENT LINE

PROJECT LOCATION:
LAT: 44.0923
LON: −93.5305

Westwood Professional Services, Inc.
7699 Anagram Drive
Eden Prairie, MN 55344

PHONE 952-937-5150
FAX 952-937-5822

www.westwoodps.com

Designed: MPG
Checked: ADC
Drawn: MPG
Record Drawing by/date:

Revisions:

#	DATE	DESCRIPTION

Prepared for:

Aurora Distributed Solar, LLC
One Tech Drive, Suite 220
Andover, MA 01810

Waseca Solar

Waseca County

Overall Site Plan

0' 200' 400' 600'

Not for Construction

Date: 06/25/14
Drawing No: C.200

0003557–20PERMF01.dwg

© 2014 Westwood Professional Services, Inc.

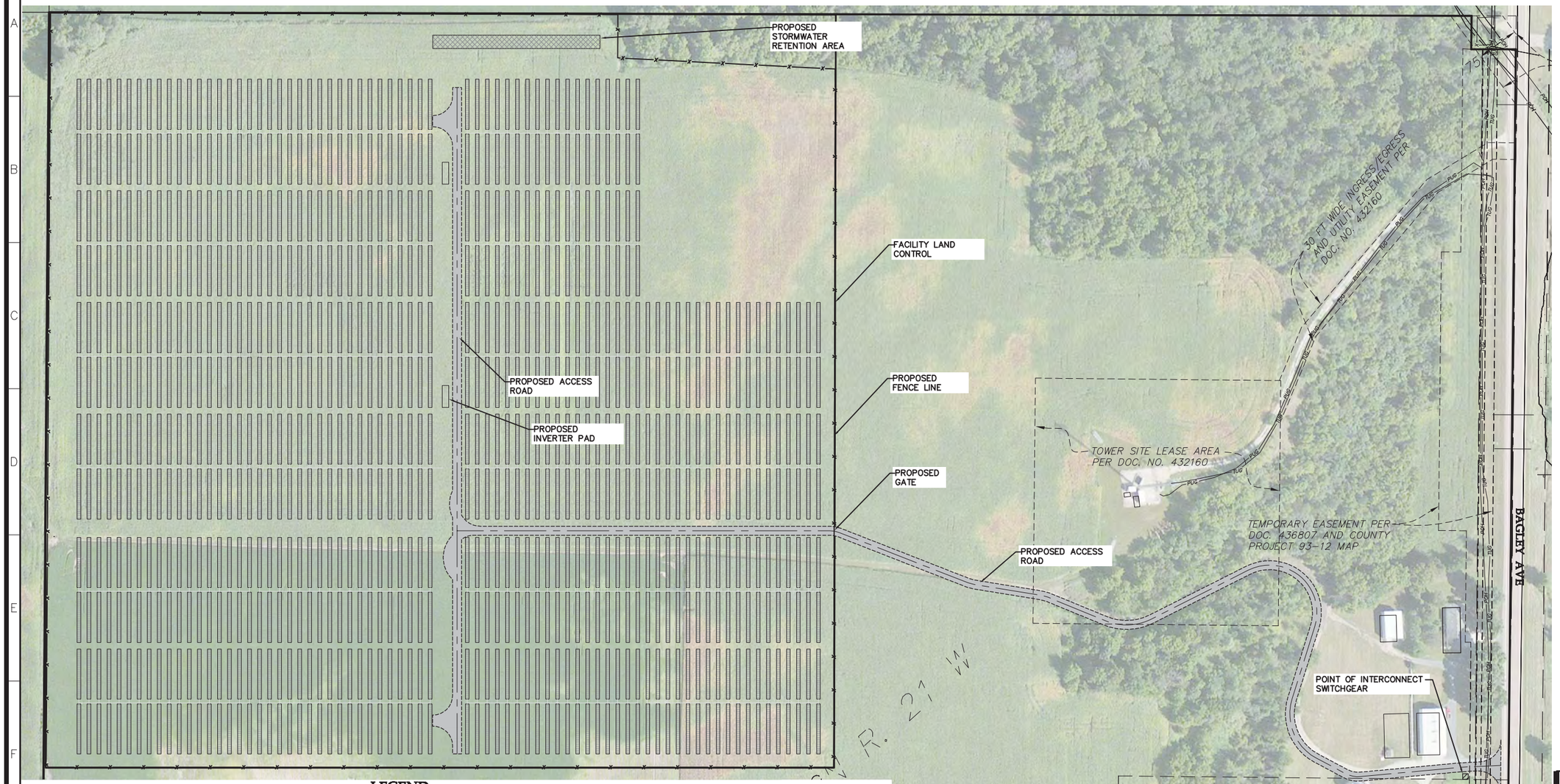

LEGEND:

- SOLAR LEASED AREA
- PROPOSED SOLAR ARRAY
- PROPOSED ACCESS ROAD
- PROPOSED INVERTER PAD
- PROPOSED FENCE LINE
- PROPOSED STORMWATER RETENTION
- EXISTING OVERHEAD POWER
- EXISTING TELEPHONE UNDERGROUND LINE
- EXISTING EASEMENT LINE

PROJECT LOCATION:
LAT: 44.2743
LON: −93.3104

N

0' 100' 200' 300'

Westwood

Westwood Professional Services, Inc.
7699 Anagram Drive
Eden Prairie, MN 55344

PHONE 952-937-5150
FAX 952-937-5822

www.westwoodps.com

Designed: MPG
Checked: ADC
Drawn: MPG
Record Drawing by/date:

Revisions:

#	DATE	DESCRIPTION

Prepared for:

AURORA SOLAR

Aurora Distributed Solar, LLC
One Tech Drive, Suite 220
Andover, MA 01810

West Faribault Solar

Rice County

Overall Site Plan

Issued for Permit

Date: 06/23/14

Drawing No: C.200

0003557-04PERMF01.dwg

© 2014 Westwood Professional Services, Inc.

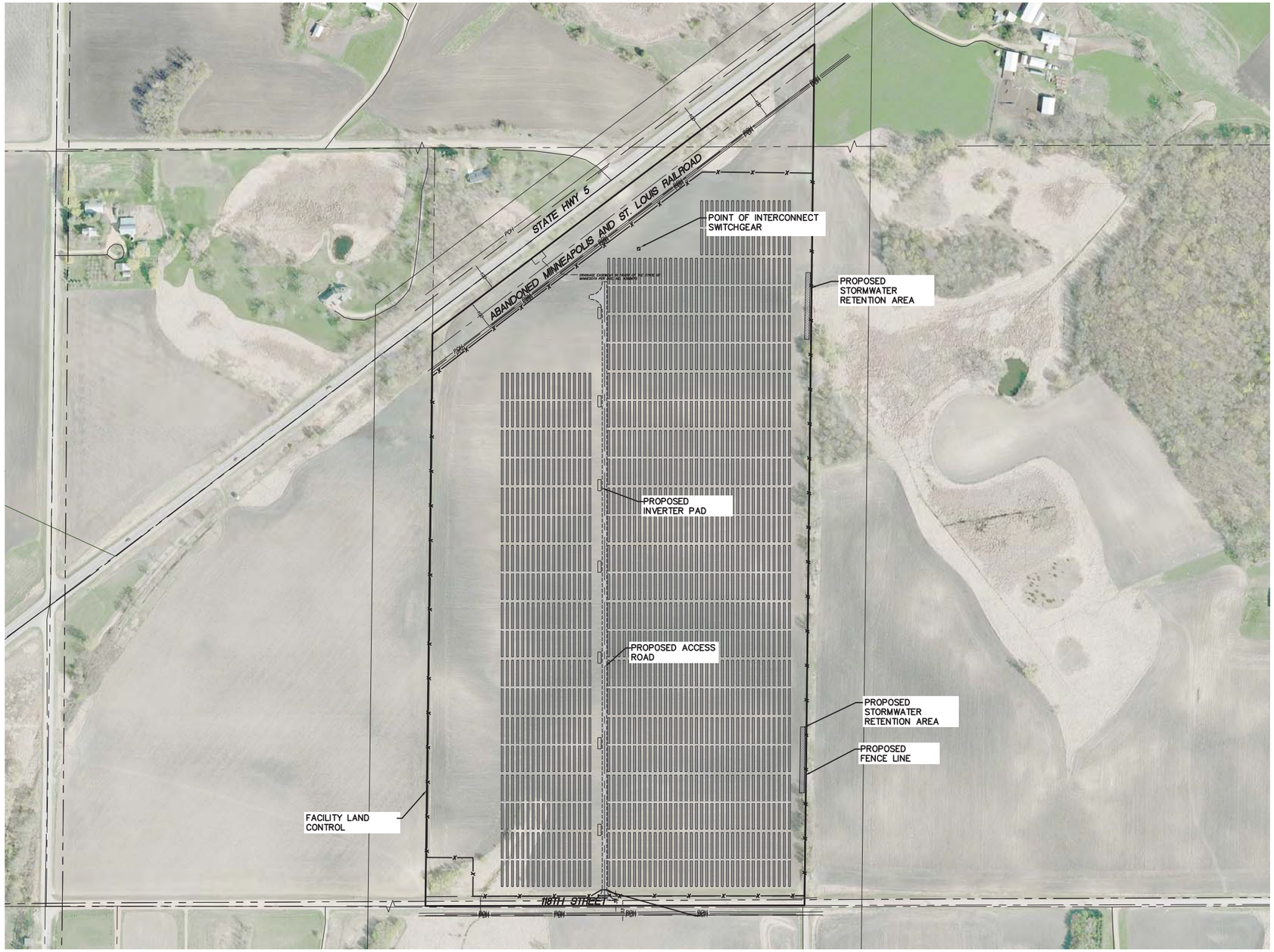

LEGEND:

- PROPOSED LEASED AREA
- PROPOSED SOLAR ARRAY
- PROPOSED ACCESS ROAD
- PROPOSED INVERTER PAD
- PROPOSED FENCE LINE
- EXISTING RIGHT OF WAY LINE
- EXISTING EASEMENT LINE
- PROPOSED STORMWATER RETENTION

PROJECT LOCATION:
LAT: 44.7958
LON: −93.9007

Westwood Professional Services, Inc.
7699 Anagram Drive
Eden Prairie, MN 55344
PHONE 952-937-5150
FAX 952-937-5822
www.westwoodps.com

Designed: MPG
Checked: ADC
Drawn: MPG
Record Drawing by/date:

Revisions:

#	DATE	DESCRIPTION

Prepared for:

Aurora Distributed Solar, LLC
One Tech Drive, Suite 220
Andover, MA 01810

West Waconia Solar
Carver County

Overall Site Plan

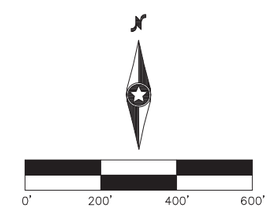

Not for Construction

Date: 06/26/14
Drawing No: C.200

0003557–22PERMF01.dwg

© 2014 Westwood Professional Services, Inc.

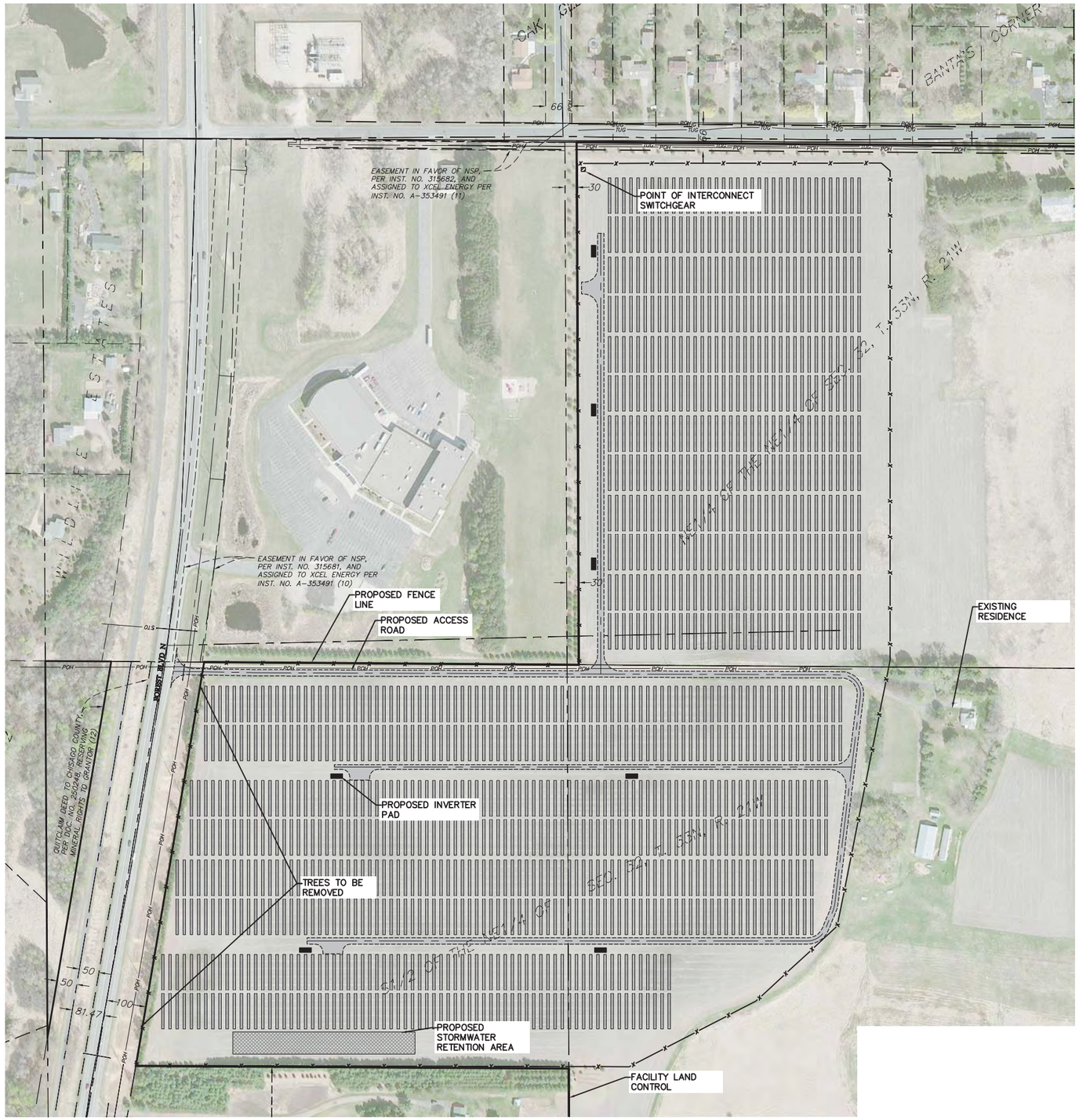

LEGEND:

- SOLAR LEASED AREA
- PROPOSED SOLAR ARRAY
- PROPOSED ACCESS ROAD
- PROPOSED INVERTER PAD
- PROPOSED FENCE LINE
- PROPOSED STORMWATER RETENTION
- POH — EXISTING OVERHEAD POWER
- TUG — EXISTING TELEPHONE UNDERGROUND
- EXISTING RIGHT OF WAY LINE
- EXISTING EASEMENT LINE

PROJECT LOCATION:
LAT: 45.3091
LON: -92.9834

Westwood Professional Services, Inc.
7699 Anagram Drive
Eden Prairie, MN 55344

PHONE 952-937-5150
FAX 952-937-5822

www.westwoodps.com

Designed: MPG
Checked: ADC
Drawn: MPG
Record Drawing by/date:

Revisions:

#	DATE	DESCRIPTION

Prepared for:

Aurora Distributed Solar, LLC
One Tech Drive, Suite 220
Andover, MA 01810

Wyoming Solar

Chisago County

Overall Site Plan

Issued for Permit

Date: 06/23/14
Drawing No: C.200

0003557-02PERMF01.dwg

0' 150' 300' 450'

© 2014 Westwood Professional Services, Inc.

LEGEND:

- PROPOSED LEASED AREA
- PROPOSED SOLAR ARRAY
- PROPOSED ACCESS ROAD
- PROPOSED INVERTER PAD
- PROPOSED FENCE LINE
- PROPOSED STORMWATER RETENTION
- EXISTING ABANDONED RAILROAD LINE
- EXISTING RIGHT OF WAY LINE
- EXISTING EASEMENT LINE

PROJECT LOCATION:
LAT: 44.2989
LON: −92.9896

Westwood

Westwood Professional Services, Inc.
7699 Anagram Drive
Eden Prairie, MN 55344

PHONE 952-937-5150
FAX 952-937-5822

www.westwoodps.com

Designed: MPG
Checked: ADC
Drawn: MPG
Record Drawing by/date:

Revisions:

#	DATE	DESCRIPTION

Prepared for:

AURORA SOLAR

Aurora Distributed Solar, LLC
One Tech Drive, Suite 220
Andover, MA 01810

Zumbrota Solar

Goodhue County

Overall Site Plan

N

0' 200' 400' 600'

Not for Construction

Date: 06/24/14

Drawing No: C.200

0003557–17PERMF01.dwg