Appendix D Preliminary Design

© 2014 Westwood Professional Services, Inc.

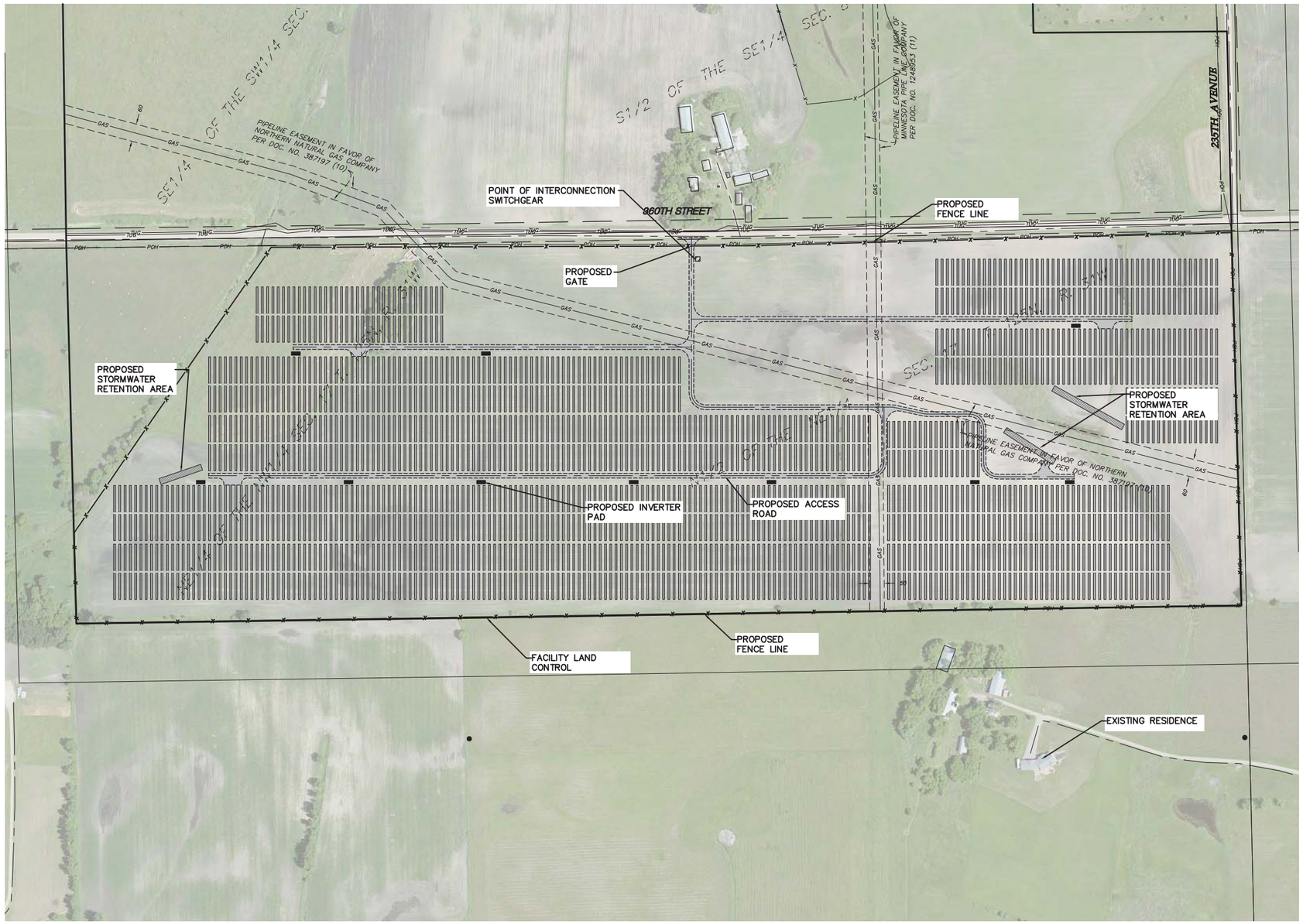

LEGEND:

- PROPOSED LEASED AREA
- PROPOSED SOLAR ARRAY
- PROPOSED ACCESS ROAD
- PROPOSED INVERTER PAD
- PROPOSED FENCE LINE
- PROPOSED STORMWATER RETENTION
- EXISTING GAS LINE
- EXISTING UNDERGROUND TELEPHONE LINE
- EXISTING OVERHEAD POWER LINE
- EXISTING RIGHT OF WAY LINE
- EXISTING EASEMENT LINE

PROJECT LOCATION:
LAT: 45.6413
LON: −94.6019

Westwood

Westwood Professional Services, Inc.
7699 Anagram Drive
Eden Prairie, MN 55344

PHONE 952-937-5150
FAX 952-937-5822

www.westwoodps.com

Designed: MPG
Checked: ADC
Drawn: MPG
Record Drawing by/date:

Revisions:

#	DATE	DESCRIPTION

Prepared for:

AURORA SOLAR

Aurora Distributed Solar, LLC
One Tech Drive, Suite 220
Andover, MA 01810

Albany Solar

Stearns County

Site Plan

N

0' 200' 400' 600'

Not for Construction

Date: 06/24/14
Drawing No: C.200

0003557-12PERMF01.dwg

© 2014 Westwood Professional Services, Inc.

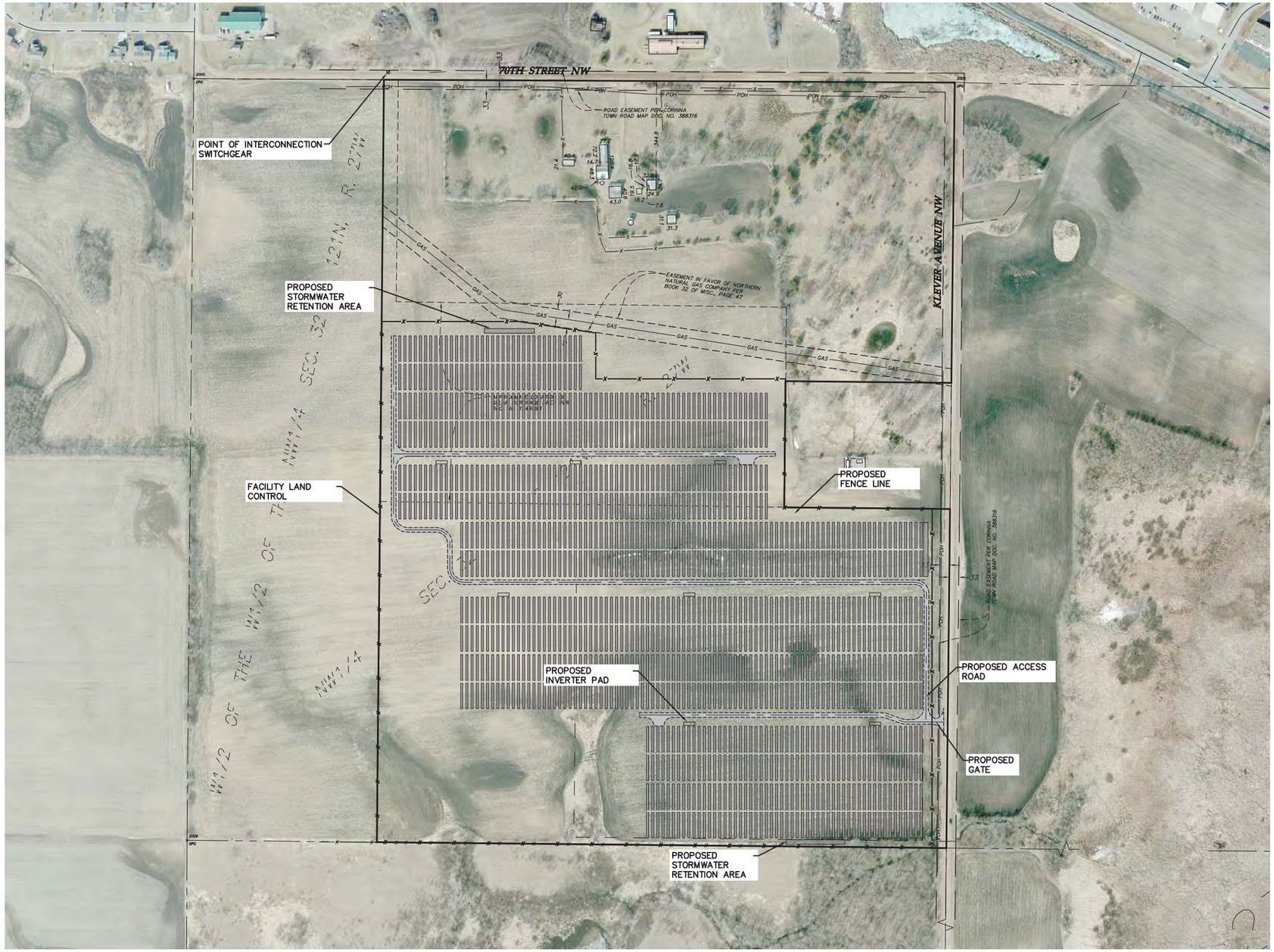

LEGEND:

- PROPOSED LEASED AREA
- PROPOSED SOLAR ARRAY
- PROPOSED ACCESS ROAD
- PROPOSED INVERTER PAD
- PROPOSED FENCE LINE
- PROPOSED STORMWATER RETENTION
- EXISTING RIGHT OF WAY LINE
- EXISTING EASEMENT LINE

PROJECT LOCATION:
LAT: 45.2491
LON: −94.1110

Westwood

Westwood Professional Services, Inc.
7699 Anagram Drive
Eden Prairie, MN 55344

PHONE 952-937-5150
FAX 952-937-5822

www.westwoodps.com

Designed: MPG
Checked: ADC
Drawn: MPG
Record Drawing by/date:

Revisions:

#	DATE	DESCRIPTION

Prepared for:

AURORA SOLAR

Aurora Distributed Solar, LLC
One Tech Drive, Suite 220
Andover, MA 01810

Annandale Solar

Wright County

Overall Site Plan

N

0' 200' 400' 600'

Not for Construction

Date: 06/25/14
Drawing No: C.200

0003557–21PERMF03.dwg

© 2014 Westwood Professional Services, Inc.

LEGEND:

- PROPOSED LEASED AREA
- PROPOSED SOLAR ARRAY
- PROPOSED ACCESS ROAD
- PROPOSED INVERTER PAD
- PROPOSED FENCE LINE
- PROPOSED STORMWATER RETENTION
- EXISTING OVERHEAD POWER LINE
- EXISTING EASEMENT LINE
- EXISTING RIGHT OF WAY LINE

PROJECT LOCATION:
LAT: 45.1396
LON: −94.7730

Westwood Professional Services, Inc.
7699 Anagram Drive
Eden Prairie, MN 55344

PHONE 952-937-5150
FAX 952-937-5822

www.westwoodps.com

Designed: MPG
Checked: ADC
Drawn: MPG
Record Drawing by/date:

Revisions:

#	DATE	DESCRIPTION

Prepared for:

Aurora Distributed Solar, LLC
One Tech Drive, Suite 220
Andover, MA 01810

Atwater Solar

Kandiyohi County

Overall Site Plan

N

0' 200' 400' 600'

Issued for Permit

Date: 06/23/14

Drawing No: C.200

0003557-01PERMF01.dwg

© 2014 Westwood Professional Services, Inc.

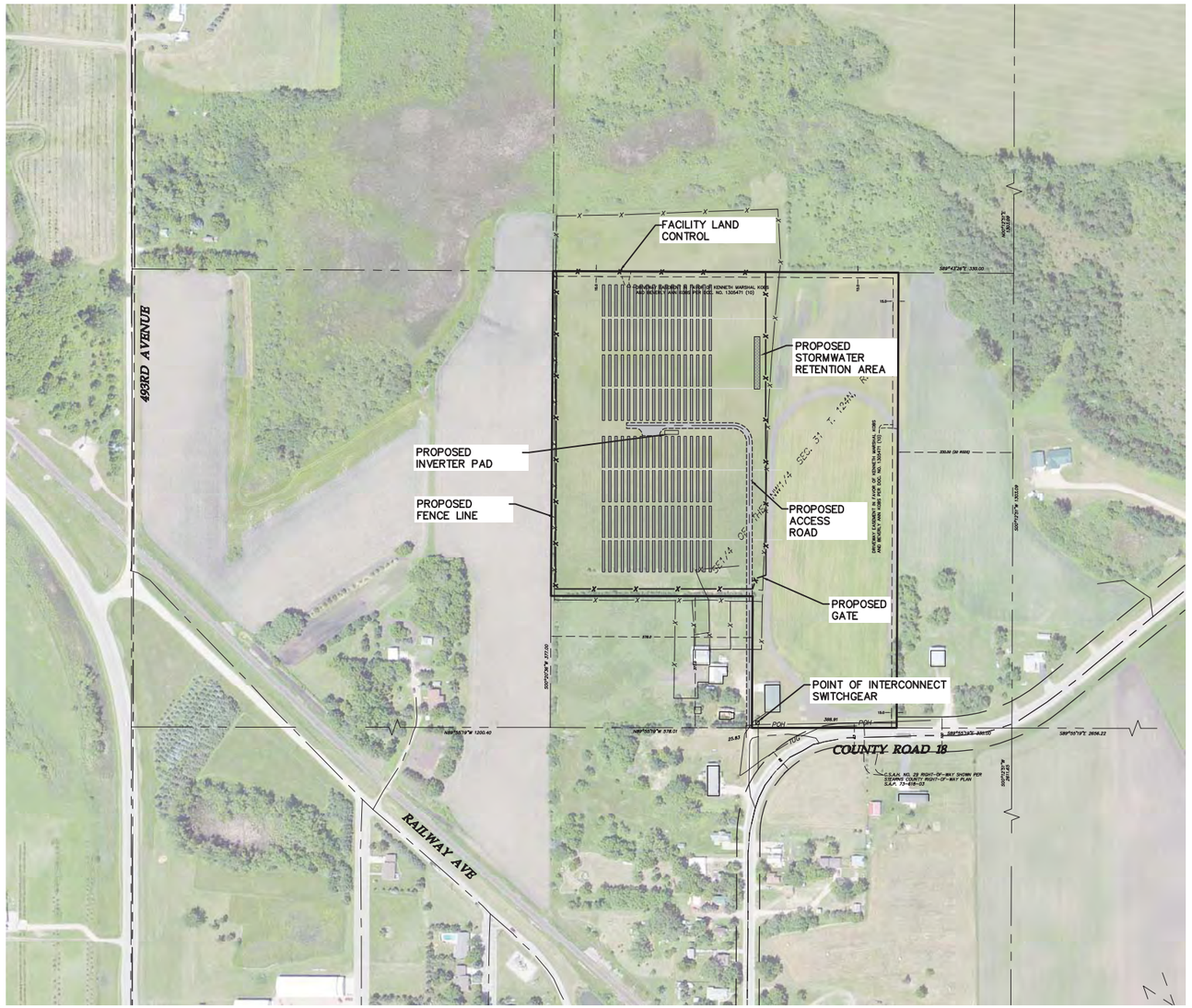

LEGEND:

- PROPOSED LEASED AREA
- PROPOSED SOLAR ARRAY
- PROPOSED ACCESS ROAD
- PROPOSED INVERTER PAD
- PROPOSED FENCE LINE
- PROPOSED STORMWATER RETENTION
- EXISTING FENCE LINE
- EXISTING RIGHT OF WAY LINE
- EXISTING EASEMENT LINE

PROJECT LOCATION:
LAT: 45.5085
LON: −95.1256

Westwood

Westwood Professional Services, Inc.
7699 Anagram Drive
Eden Prairie, MN 55344

PHONE 952-937-5150
FAX 952-937-5822

www.westwoodps.com

Designed: MPG
Checked: ADC
Drawn: MPG
Record Drawing by/date:

Revisions:

#	DATE	DESCRIPTION

Prepared for:

Aurora Distributed Solar, LLC
One Tech Drive, Suite 220
Andover, MA 01810

Brooten Solar

Stearns County

Overall Site Plan

0' 200' 400' 600'

Not for Construction

Date: 06/24/14
Drawing No: C.200

0003557–09PERMF01.dwg

© 2014 Westwood Professional Services, Inc.

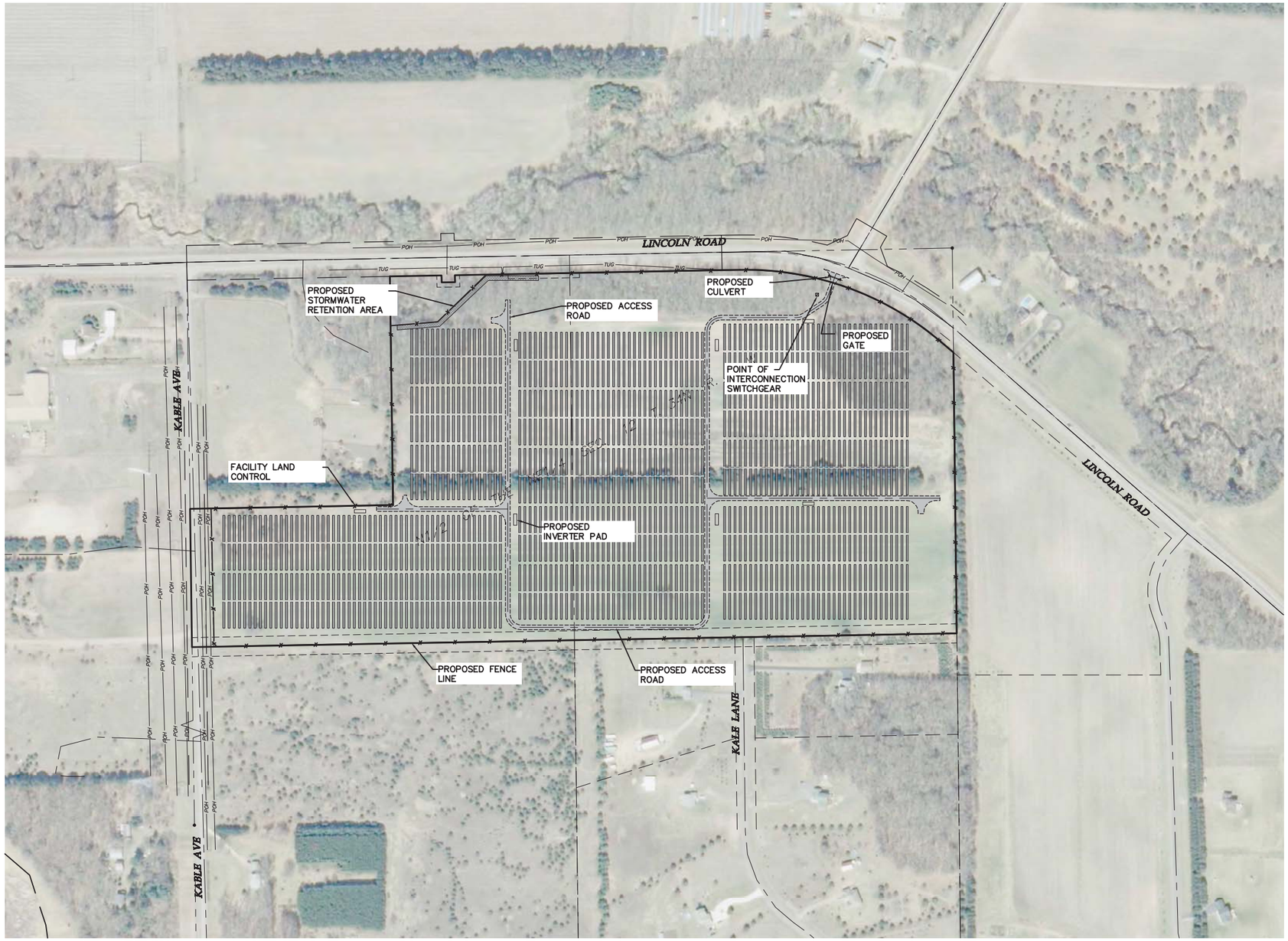

LEGEND:

- PROPOSED LEASED AREA
- PROPOSED SOLAR ARRAY
- PROPOSED ACCESS ROAD
- PROPOSED INVERTER PAD
- PROPOSED FENCE LINE
- PROPOSED STORMWATER RETENTION
- EXISTING OVERHEAD POWER LINE
- EXISTING RIGHT OF WAY LINE
- EXISTING EASEMENT LINE

PROJECT LOCATION:
LAT: 45.4524
LON: −92.9024

Westwood Professional Services, Inc.
7699 Anagram Drive
Eden Prairie, MN 55344

PHONE 952-937-5150
FAX 952-937-5822

www.westwoodps.com

Designed: MPG
Checked: ADC
Drawn: MPG
Record Drawing by/date:

Revisions:

#	DATE	DESCRIPTION

Prepared for:

Aurora Distributed Solar, LLC
One Tech Drive, Suite 220
Andover, MA 01810

Chisago Solar

Chisago County

Overall Site Plan

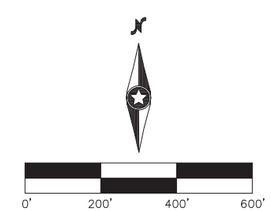

Not for Construction

Date: 06/24/14
Drawing No: C.200

0003557–18PERMF01.dwg

© 2014 Westwood Professional Services, Inc.

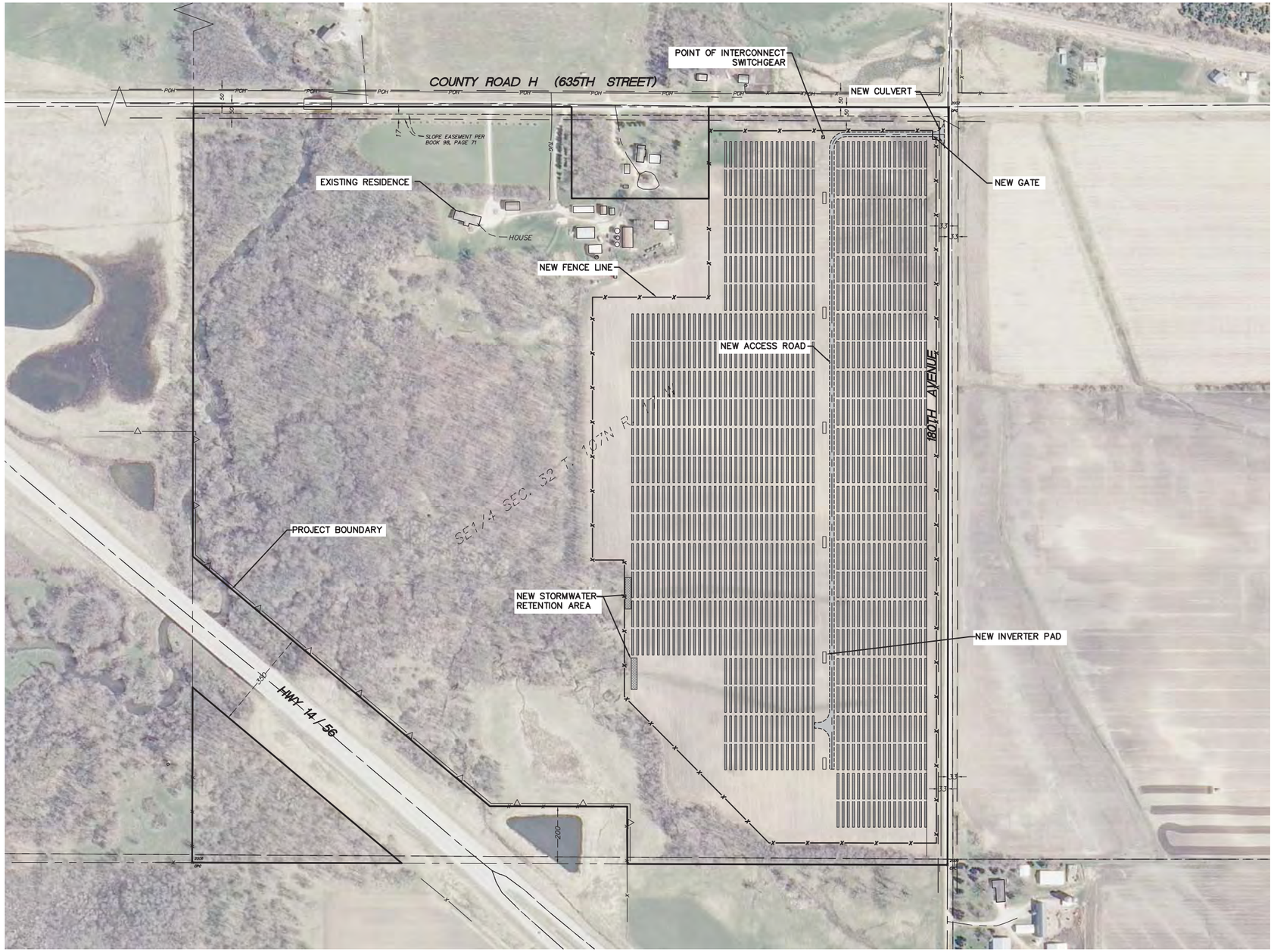

LEGEND:

- NEW LEASED AREA
- NEW SOLAR ARRAY
- NEW ACCESS ROAD
- NEW INVERTER PAD
- NEW FENCE LINE
- EXISTING RIGHT OF WAY LINE
- EXISTING EASEMENT LINE
- NEW STORMWATER RETENTION

PROJECT LOCATION:
LAT: 44..0268
LON: −92.8816

Westwood

Westwood Professional Services, Inc.
7699 Anagram Drive
Eden Prairie, MN 55344

PHONE 952-937-5150
FAX 952-937-5822

www.westwoodps.com

Designed: MPG
Checked: ADC
Drawn: MPG
Record Drawing by/date:

Revisions:

#	DATE	DESCRIPTION

Prepared for:

AURORA SOLAR

Aurora Distributed Solar, LLC
One Tech Drive, Suite 220
Andover, MA 01810

Dodge Center Solar

Dodge County

Overall Site Plan

N

0' 200' 400' 600'

Not for Construction

Date: 06/26/14

Drawing No: C.200

0003557–23PERMF01.dwg

© 2014 Westwood Professional Services, Inc.

LEGEND:

- PROPOSED LEASED AREA
- PROPOSED SOLAR ARRAY
- PROPOSED ACCESS ROAD
- PROPOSED INVERTER PAD
- PROPOSED FENCE LINE
- PROPOSED STORMWATER RETENTION
- EXISTING RIGHT OF WAY LINE
- EXISTING EASEMENT LINE

PROJECT LOCATION:
LAT: 44.1546
LON: −93.9167

Westwood

Westwood Professional Services, Inc.
7699 Anagram Drive
Eden Prairie, MN 55344

PHONE 952-937-5150
FAX 952-937-5822

www.westwoodps.com

Designed: MPG
Checked: ADC
Drawn: MPG
Record Drawing by/date:

Revisions:

#	DATE	DESCRIPTION

Prepared for:

AURORA SOLAR

Aurora Distributed Solar, LLC
One Tech Drive, Suite 220
Andover, MA 01810

Eastwood Solar

Blue Earth County

Overall Site Plan

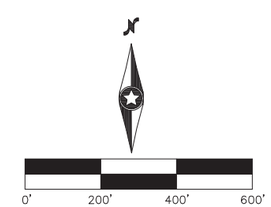

Not for Construction

Date: 06/24/14
Drawing No: C.200

0003557–08PERMF01.dwg

© 2014 Westwood Professional Services, Inc.

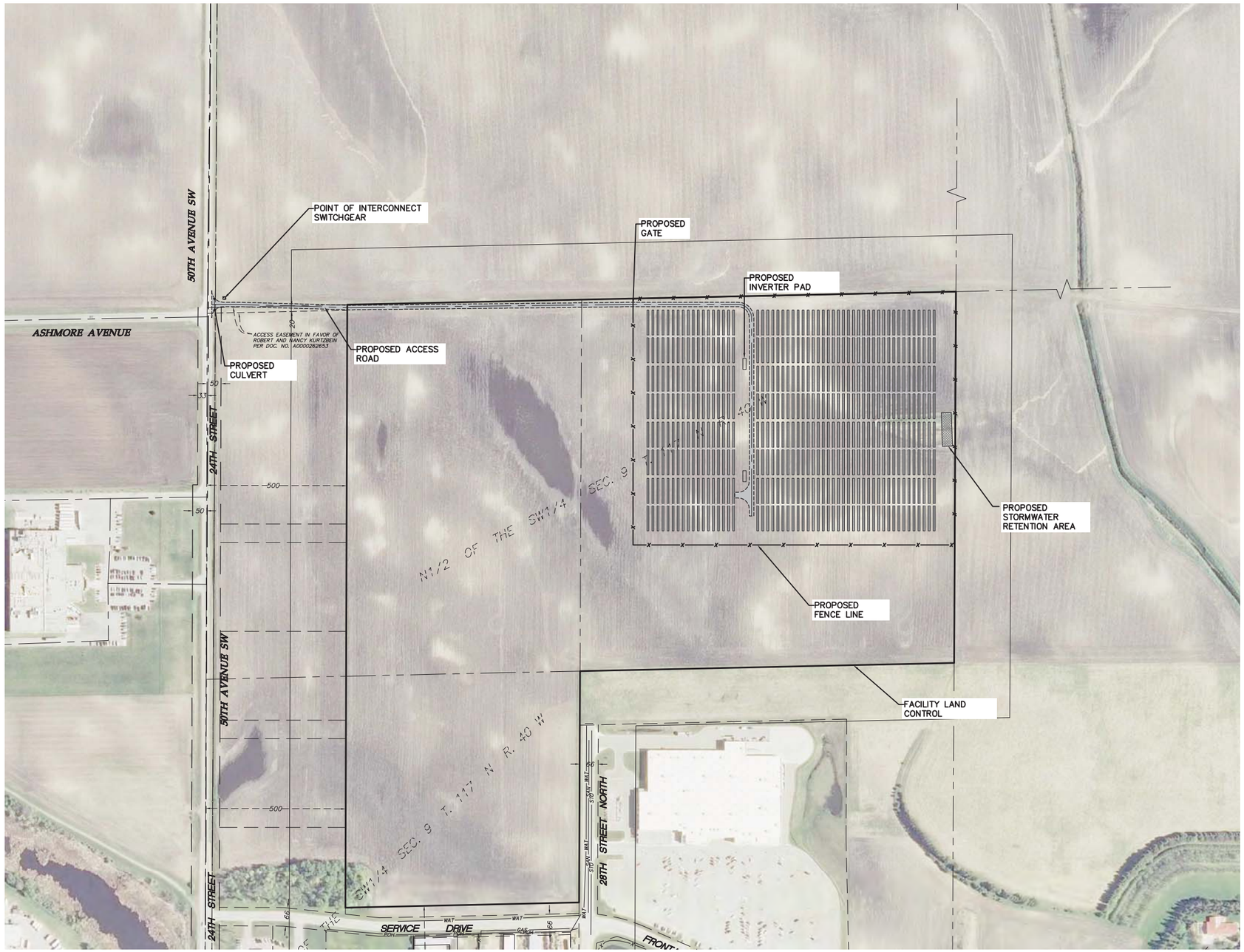

LEGEND:

- PROPOSED LEASED AREA
- PROPOSED SOLAR ARRAY
- PROPOSED ACCESS ROAD
- PROPOSED INVERTER PAD
- PROPOSED FENCE LINE
- PROPOSED STORMWATER RETENTION
- EXISTING RIGHT OF WAY LINE
- EXISTING EASEMENT LINE

PROJECT LOCATION:
LAT: 44.9552
LON: −95.6887

Westwood Professional Services, Inc.
7699 Anagram Drive
Eden Prairie, MN 55344

PHONE 952-937-5150
FAX 952-937-5822

www.westwoodps.com

Designed: MPG
Checked: ADC
Drawn: MPG
Record Drawing by/date:

Revisions:

#	DATE	DESCRIPTION

Prepared for:

Aurora Distributed Solar, LLC
One Tech Drive, Suite 220
Andover, MA 01810

Fiesta City Solar

Chippewa County

Overall Site Plan

0' 200' 400' 600'

Not for Construction

Date: 06/24/14
Drawing No: C.200

0003557-14PERMF01.dwg

© 2014 Westwood Professional Services, Inc.

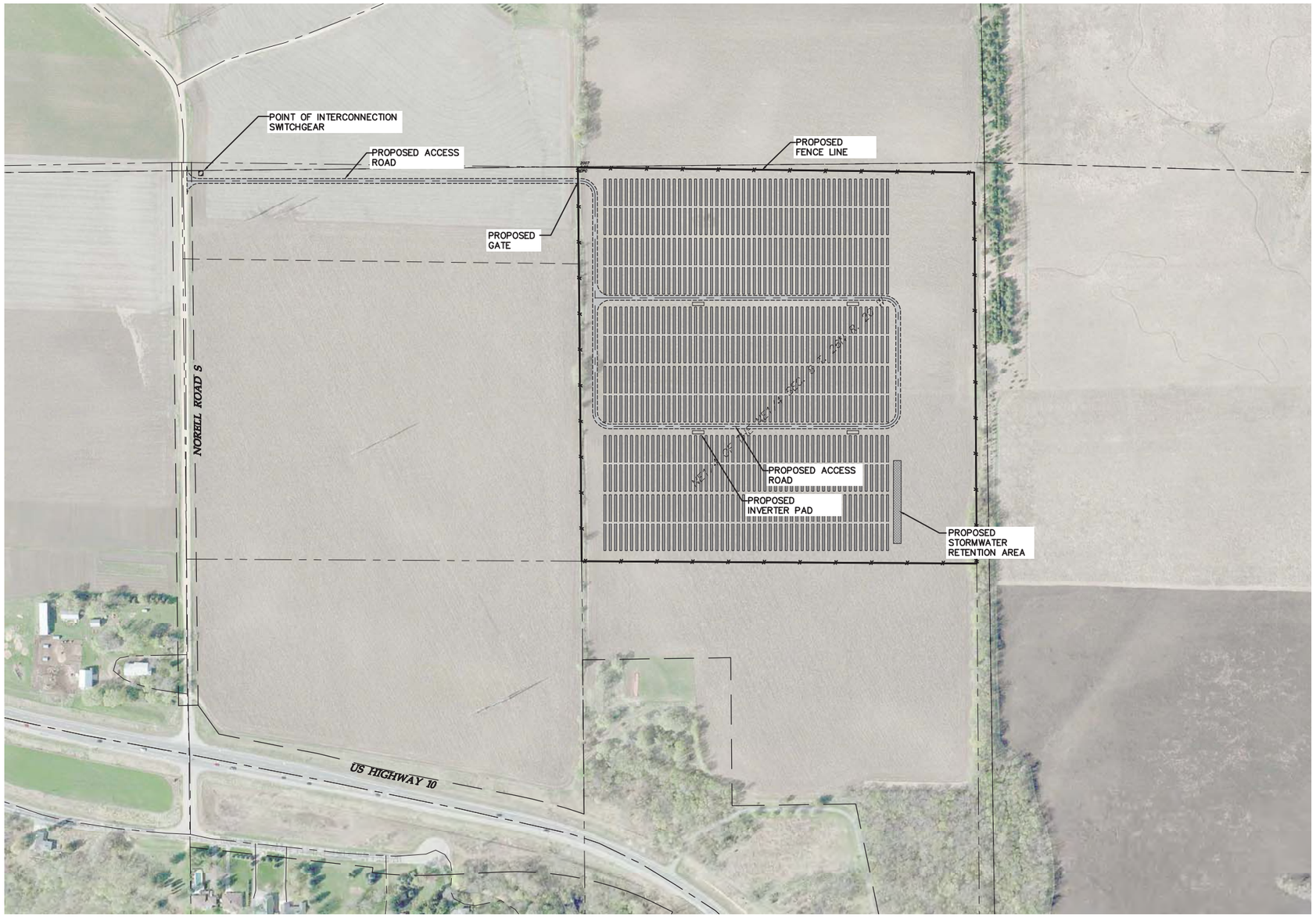

LEGEND:

- PROPOSED LEASED AREA
- PROPOSED SOLAR ARRAY
- PROPOSED ACCESS ROAD
- PROPOSED INVERTER PAD
- PROPOSED FENCE LINE
- PROPOSED STORMWATER RETENTION
- EXISTING RIGHT OF WAY LINE
- EXISTING EASEMENT LINE

PROJECT LOCATION:
LAT: 44.7594
LON: −92.8253

Westwood

Westwood Professional Services, Inc.
7699 Anagram Drive
Eden Prairie, MN 55344

PHONE 952-937-5150
FAX 952-937-5822

www.westwoodps.com

Designed: MPG
Checked: ADC
Drawn: MPG
Record Drawing by/date:

Revisions:

#	DATE	DESCRIPTION

Prepared for:

AURORA SOLAR

Aurora Distributed Solar, LLC
One Tech Drive, Suite 220
Andover, MA 01810

Hastings Solar

Washington County

Site Plan

N

0' 200' 400' 600'

Not for Construction

Date: 06/24/14

Drawing No: C.200

0003557–11PERMF01.dwg

© 2014 Westwood Professional Services, Inc.

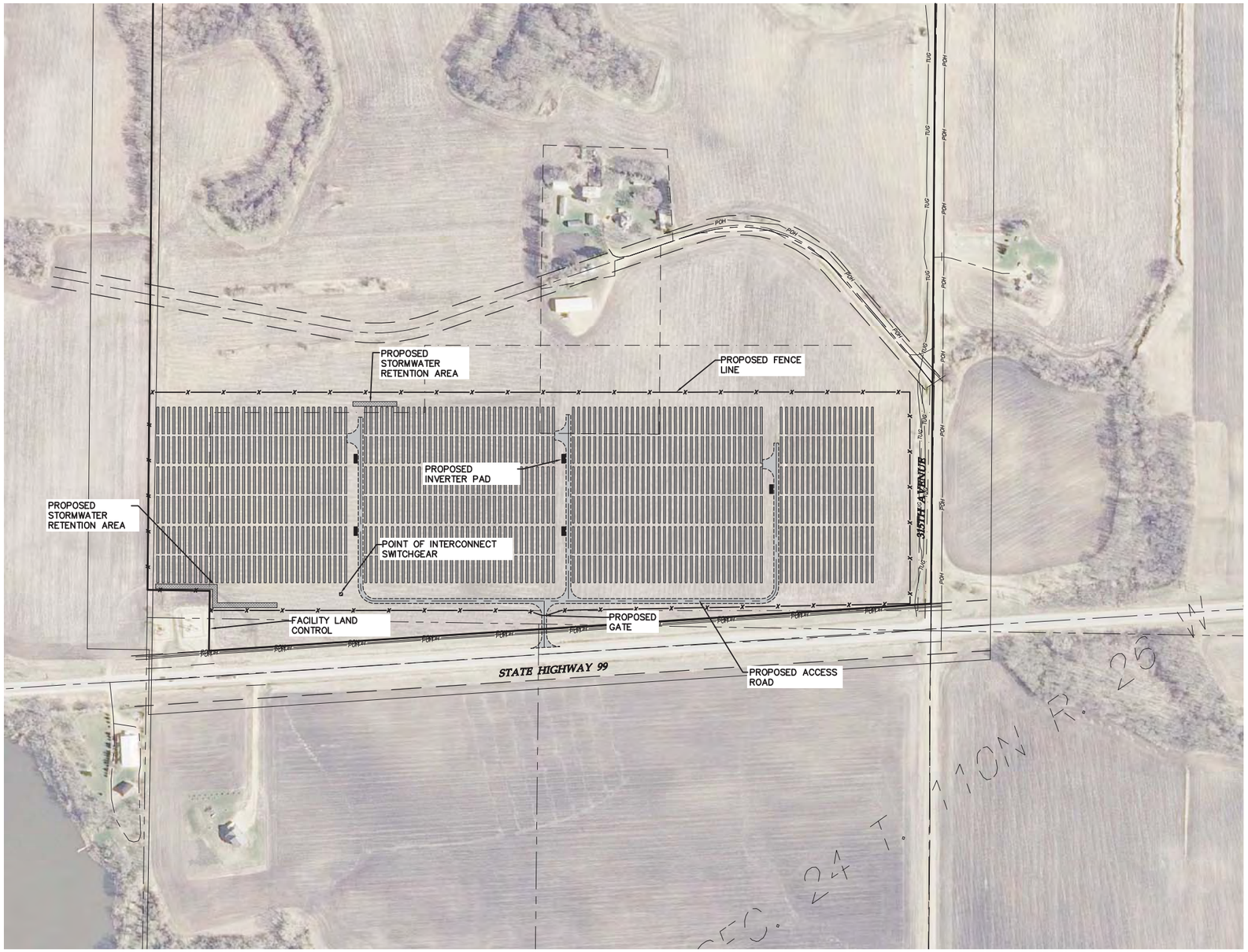

LEGEND:

- PROPOSED LEASED AREA
- PROPOSED SOLAR ARRAY
- PROPOSED ACCESS ROAD
- PROPOSED INVERTER PAD
- PROPOSED FENCE LINE
- PROPOSED STORMWATER RETENTION
- POH — EXISTING OVERHEAD POWER LINE
- TUG — EXISTING TELEPHONE UNDERGROUND LINE
- EXISTING RIGHT OF WAY LINE
- EXISTING EASEMENT LINE

PROJECT LOCATION:
LAT: 44.3205
LON: −93.9040

Westwood Professional Services, Inc.
7699 Anagram Drive
Eden Prairie, MN 55344

PHONE 952-937-5150
FAX 952-937-5822

www.westwoodps.com

Designed: MPG
Checked: ADC
Drawn: MPG
Record Drawing by/date:

Revisions:

#	DATE	DESCRIPTION

Prepared for:

Aurora Distributed Solar, LLC
One Tech Drive, Suite 220
Andover, MA 01810

Lake Emily Solar

Le Suieur County

Overall Site Plan

N

0' 200' 400' 600'

Not for Construction

Date: 06/24/14
Drawing No: C.200

0003557–10PERMF01.dwg

© 2014 Westwood Professional Services, Inc.

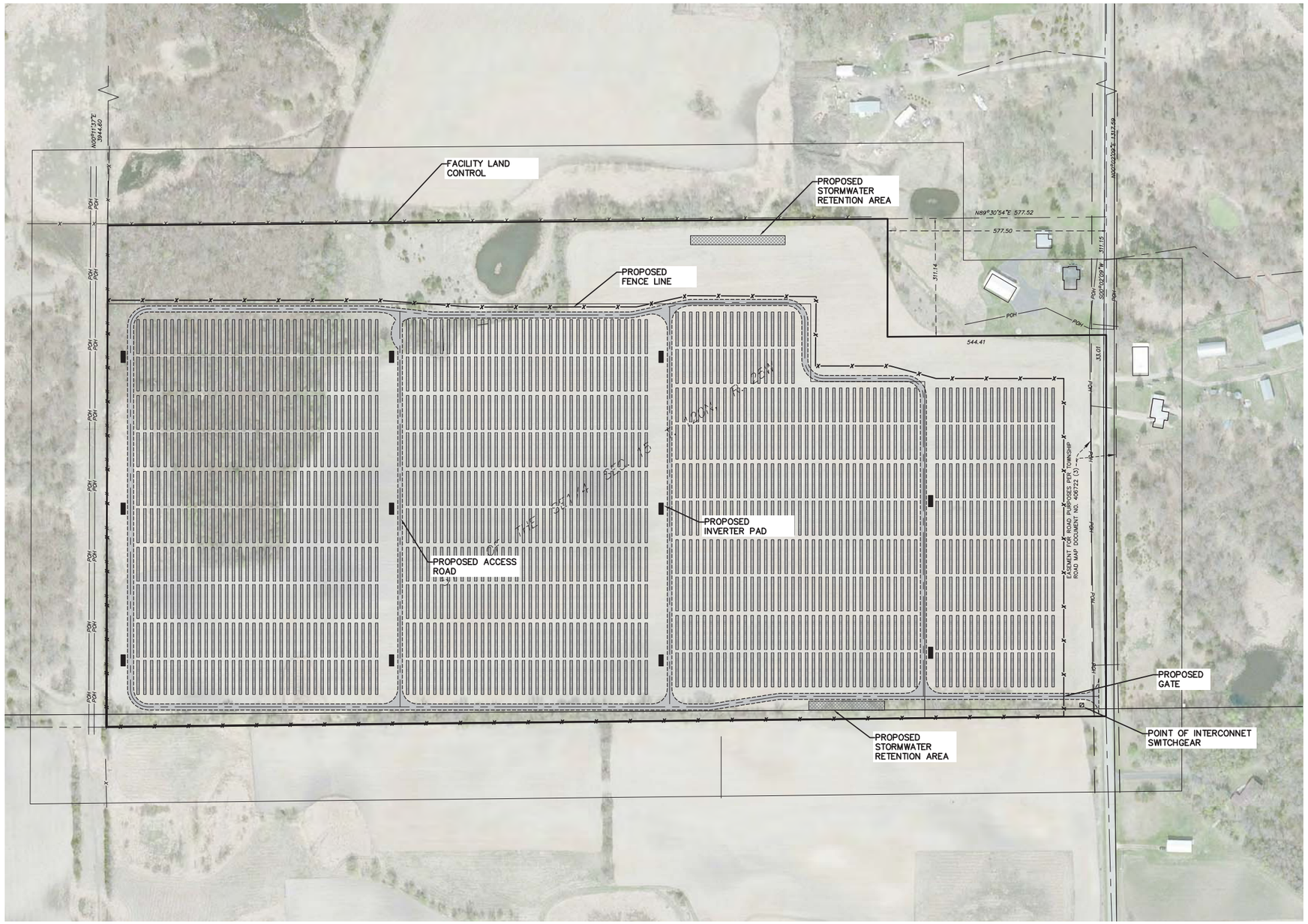

LEGEND:

- SOLAR LEASED AREA
- PROPOSED SOLAR ARRAY
- PROPOSED ACCESS ROAD
- PROPOSED INVERTER PAD
- PROPOSED FENCE LINE
- PROPOSED STORMWATER RETENTION
- EXISTING OVERHEAD POWER
- EXISTING RIGHT OF WAY LINE
- EXISTING FENCE LINE
- EXISTING EASEMENT LINE

PROJECT LOCATION:
LAT: 45.1959
LON: −93.8124

Westwood Professional Services, Inc.
7699 Anagram Drive
Eden Prairie, MN 55344

PHONE 952-937-5150
FAX 952-937-5822

www.westwoodps.com

Designed: MPG
Checked: ADC
Drawn: MPG
Record Drawing by/date:

Revisions:

#	DATE	DESCRIPTION

Prepared for:

Aurora Distributed Solar, LLC
One Tech Drive, Suite 220
Andover, MA 01810

Lake Pulaski Solar
Wright County

Overall Site Plan

N

0' 150' 300' 450'

Issued for Permit

Date: 06/23/14
Drawing No: C.200

0003557–05PERMF01.dwg

© 2014 Westwood Professional Services, Inc.

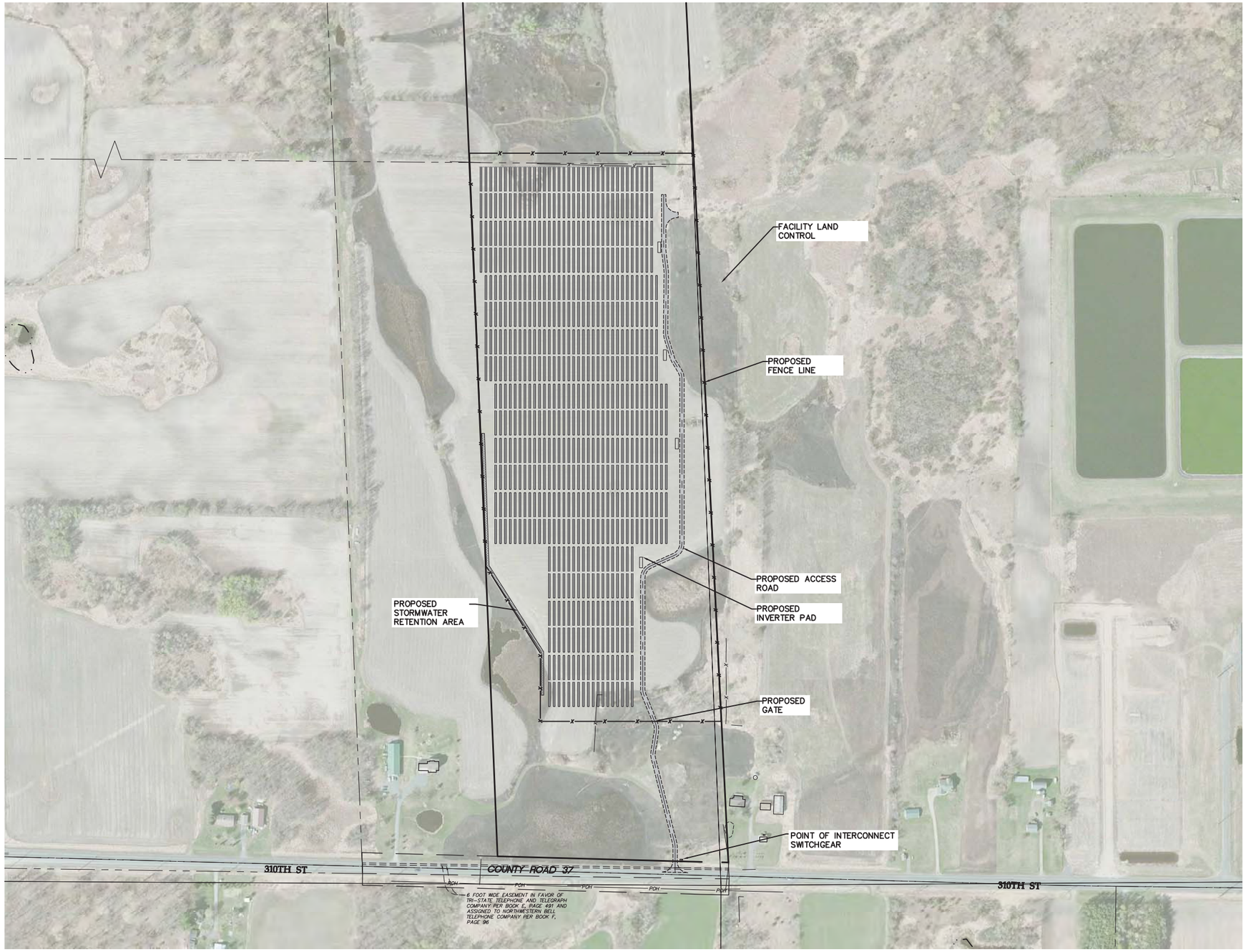

LEGEND:

- PROPOSED LEASED AREA
- PROPOSED SOLAR ARRAY
- PROPOSED ACCESS ROAD
- PROPOSED INVERTER PAD
- PROPOSED FENCE LINE
- PROPOSED STORMWATER RETENTION
- EXISTING FENCE LINE
- EXISTING RIGHT OF WAY LINE
- EXISTING EASEMENT LINE

PROJECT LOCATION:
LAT: 45.4020
LON: −92.6942

Westwood

Westwood Professional Services, Inc.
7699 Anagram Drive
Eden Prairie, MN 55344

PHONE 952-937-5150
FAX 952-937-5822

www.westwoodps.com

Designed: MPG
Checked: ADC
Drawn: MPG
Record Drawing by/date:

Revisions:

#	DATE	DESCRIPTION

Prepared for:

AURORA SOLAR

Aurora Distributed Solar, LLC
One Tech Drive, Suite 220
Andover, MA 01810

Lawrence Creek Solar

Chisago County

Overall Site Plan

N

0' 200' 400' 600'

Not for Construction

Date: 06/24/14

Drawing No: C.200

0003557–13PERMF01.dwg

© 2014 Westwood Professional Services, Inc.

LEGEND:

- PROPOSED LEASED AREA
- PROPOSED SOLAR ARRAY
- PROPOSED ACCESS ROAD
- PROPOSED INVERTER PAD
- PROPOSED FENCE LINE
- PROPOSED STORMWATER RETENTION
- EXISTING FENCE LINE
- EXISTING RIGHT OF WAY LINE
- EXISTING EASEMENT LINE

PROJECT LOCATION:
LAT: 44.9090
LON: −94.0274

Westwood Professional Services, Inc.
7699 Anagram Drive
Eden Prairie, MN 55344

PHONE 952-937-5150
FAX 952-937-5822

www.westwoodps.com

Designed: MPG
Checked: ADC
Drawn: MPG
Record Drawing by/date:

Revisions:

#	DATE	DESCRIPTION

Prepared for:

Aurora Distributed Solar, LLC
One Tech Drive, Suite 220
Andover, MA 01810

Lester Prairie Solar

McLeod County

Overall Site Plan

0' 200' 400' 600'

Not for Construction

Date: 06/24/14
Drawing No: C.200

0003557–15PERMF01.dwg