Appendix D

Preliminary Site Plans

© 2014 Westwood Professional Services, Inc.

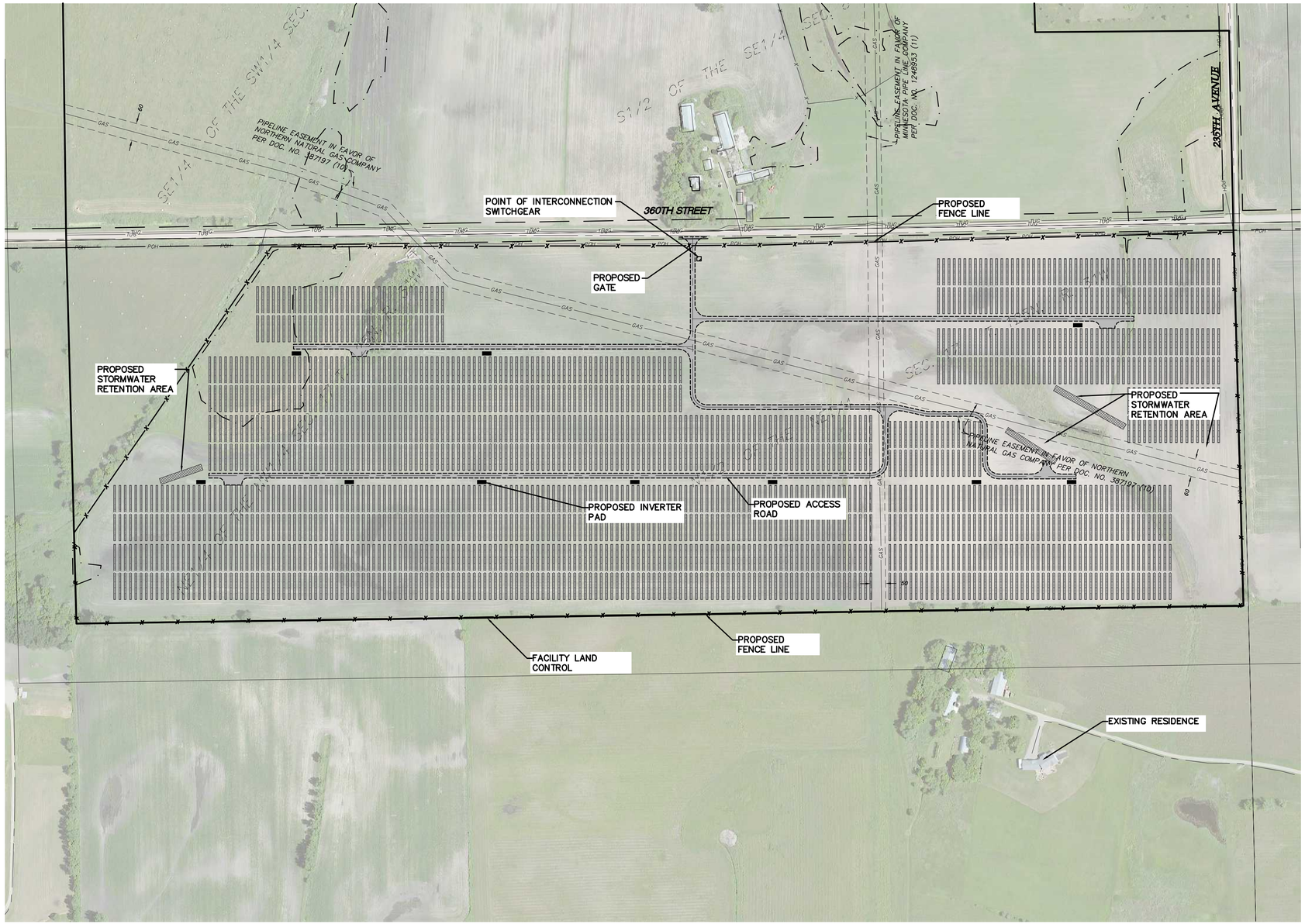

LEGEND:

- PROPOSED LEASED AREA
- PROPOSED SOLAR ARRAY
- PROPOSED ACCESS ROAD
- PROPOSED INVERTER PAD
- PROPOSED FENCE LINE
- PROPOSED STORMWATER RETENTION
- PROPOSED EASEMENT LINE
- FIELD DELINEATED WATERWAY
- EXISTING GAS LINE
- EXISTING UNDERGROUND TELEPHONE LINE
- EXISTING OVERHEAD POWER LINE
- EXISTING RIGHT OF WAY LINE
- EXISTING EASEMENT LINE
- EXISTING DELINEATED WETLAND AREA

PROJECT LOCATION:
LAT: 45.6413
LON: −94.6019

PLEASE NOTE: THIS DESIGN IS PRELIMINARY, DATED 06/24/14. DELINEATED WETLANDS (DELINEATED IN THE SUMMER 2014) ARE DISPLAYED TO IDENTIFY LOCATION OF WETLANDS. THIS INFORMATION SHOULD NOT BE USED TO QUANTIFY OR OTHERWISE PRESUME WETLAND IMPACTS. AURORA IS USING THE WETLAND DELINEATION INFORMATION TO REVISE THE FACILITY DESIGN TO AVOID AND MINIMIZE WETLAND IMPACTS TO THE EXTENT PRACTICABLE AS PART OF DESIGN PROCESS.

Westwood

Westwood Professional Services, Inc.
7699 Anagram Drive
Eden Prairie, MN 55344

PHONE 952-937-5150
FAX 952-937-5822

www.westwoodps.com

Designed: MPG
Checked: ADC
Drawn: MPG
Record Drawing by/date:

Revisions:

#	DATE	DESCRIPTION
1	09/03/14	PROJECT ENTRANCE MOVED TO NE

Prepared for:

AURORA SOLAR

Aurora Distributed Solar, LLC
One Tech Drive, Suite 220
Andover, MA 01810

Albany Solar

Stearns County

10 MW-AC Site Plan

N

0' 200' 400' 600'

Issued for Permit
Not for Construction

Date: 06/24/14

Drawing No: C.200

0003557–12PERMF140624.dwg

© 2014 Westwood Professional Services, Inc.



LEGEND:

- PROPOSED LEASED AREA
- PROPOSED SOLAR ARRAY
- PROPOSED ACCESS ROAD
- PROPOSED INVERTER PAD
- PROPOSED FENCE LINE
- PROPOSED STORMWATER RETENTION
- EXISTING RIGHT OF WAY LINE
- EXISTING EASEMENT LINE
- EXISTING DELINEATED WETLAND AREA

PROJECT LOCATION:
LAT: 45.2491
LON: −94.1110

PLEASE NOTE: THIS DESIGN IS PRELIMINARY, DATED 06/25/14. DELINEATED WETLANDS (DELINEATED IN THE SUMMER 2014) ARE DISPLAYED TO IDENTIFY LOCATION OF WETLANDS. THIS INFORMATION SHOULD NOT BE USED TO QUANTIFY OR OTHERWISE PRESUME WETLAND IMPACTS. AURORA IS USING THE WETLAND DELINEATION INFORMATION TO REVISE THE FACILITY DESIGN TO AVOID AND MINIMIZE WETLAND IMPACTS TO THE EXTENT PRACTICABLE AS PART OF DESIGN PROCESS.

Westwood

Westwood Professional Services, Inc.
7699 Anagram Drive
Eden Prairie, MN 55344

PHONE 952-937-5150
FAX 952-937-5822

www.westwoodps.com

Designed: MPG
Checked: ADC
Drawn: MPG
Record Drawing by/date:

Revisions:

#	DATE	DESCRIPTION

Prepared for:

AURORA SOLAR

Aurora Distributed Solar, LLC
One Tech Drive, Suite 220
Andover, MA 01810

Annandale Solar

Wright County

Overall Site Plan

N

0' 200' 400' 600'

Issued for Permit
Not for Construction

Date: 06/25/14

Drawing No: C.200

0003557–21PERMF140624.dwg

© 2014 Westwood Professional Services, Inc.

LEGEND:

- PROPOSED LEASED AREA
- PROPOSED SOLAR ARRAY
- PROPOSED ACCESS ROAD
- PROPOSED INVERTER PAD
- PROPOSED FENCE LINE
- PROPOSED STORMWATER RETENTION
- EXISTING OVERHEAD POWER LINE
- EXISTING EASEMENT LINE
- EXISTING RIGHT OF WAY LINE
- EXISTING DELINEATED WETLAND AREA

PROJECT LOCATION:
LAT: 45.1396
LON: −94.7730

PLEASE NOTE: THIS DESIGN IS PRELIMINARY, DATED 06/23/14. DELINEATED WETLANDS (DELINEATED IN THE SUMMER 2014) ARE DISPLAYED TO IDENTIFY LOCATION OF WETLANDS. THIS INFORMATION SHOULD NOT BE USED TO QUANTIFY OR OTHERWISE PRESUME WETLAND IMPACTS. AURORA IS USING THE WETLAND DELINEATION INFORMATION TO REVISE THE FACILITY DESIGN TO AVOID AND MINIMIZE WETLAND IMPACTS TO THE EXTENT PRACTICABLE AS PART OF DESIGN PROCESS.

Westwood

Westwood Professional Services, Inc.
7699 Anagram Drive
Eden Prairie, MN 55344

PHONE 952-937-5150
FAX 952-937-5822

www.westwoodps.com

Designed: MPG
Checked: ADC
Drawn: MPG
Record Drawing by/date:

Revisions:

#	DATE	DESCRIPTION

Prepared for:

AURORA SOLAR

Aurora Distributed Solar, LLC
One Tech Drive, Suite 220
Andover, MA 01810

Atwater Solar

Kandiyohi County

Overall Site Plan

N

0' 200' 400' 600'

Issued for Permit
Not for Construction

Date: 06/23/14

Drawing No: C.200

0003557-01PERMF140624.dwg

© 2014 Westwood Professional Services, Inc.

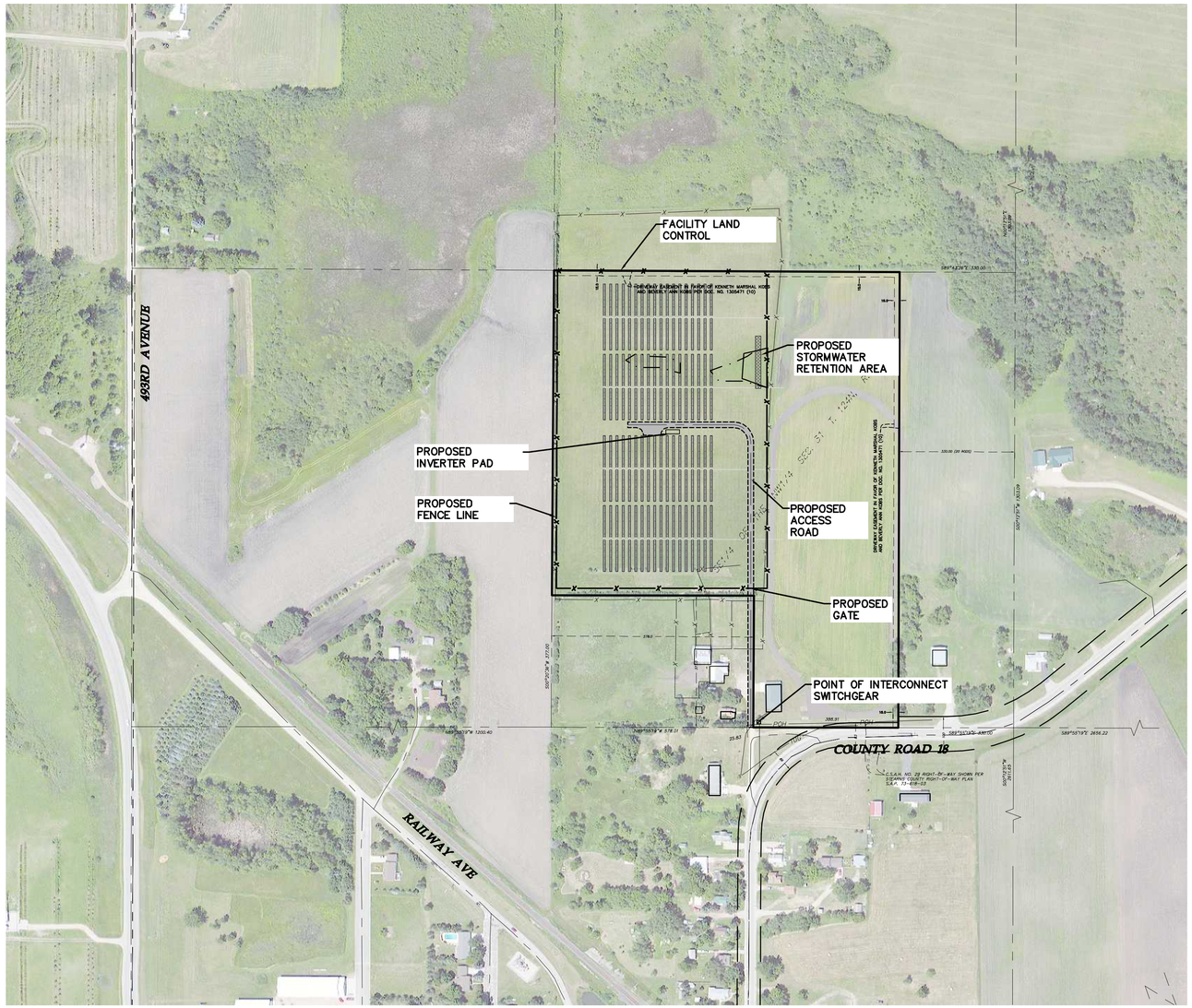

LEGEND:

- PROPOSED LEASED AREA
- PROPOSED SOLAR ARRAY
- PROPOSED ACCESS ROAD
- PROPOSED INVERTER PAD
- PROPOSED FENCE LINE
- PROPOSED STORMWATER RETENTION
- EXISTING FENCE LINE
- EXISTING RIGHT OF WAY LINE
- EXISTING EASEMENT LINE
- EXISTING DELINEATED WETLAND AREA

PROJECT LOCATION:
LAT: 45.5085
LON: −95.1256

PLEASE NOTE: THIS DESIGN IS PRELIMINARY, DATED 06/24/14. DELINEATED WETLANDS (DELINEATED IN THE SUMMER 2014) ARE DISPLAYED TO IDENTIFY LOCATION OF WETLANDS. THIS INFORMATION SHOULD NOT BE USED TO QUANTIFY OR OTHERWISE PRESUME WETLAND IMPACTS. AURORA IS USING THE WETLAND DELINEATION INFORMATION TO REVISE THE FACILITY DESIGN TO AVOID AND MINIMIZE WETLAND IMPACTS TO THE EXTENT PRACTICABLE AS PART OF DESIGN PROCESS.

Westwood

Westwood Professional Services, Inc.
7699 Anagram Drive
Eden Prairie, MN 55344

PHONE 952-937-5150
FAX 952-937-5822

www.westwoodps.com

Designed: MPG
Checked: ADC
Drawn: MPG
Record Drawing by/date:

Revisions:

#	DATE	DESCRIPTION

Prepared for:

Aurora Distributed Solar, LLC
One Tech Drive, Suite 220
Andover, MA 01810

Brooten Solar

Stearns County

Overall Site Plan

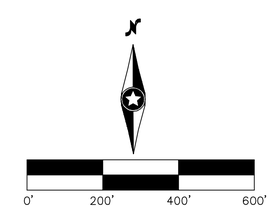

Issued for Permit
Not for Construction

Date: 06/24/14
Drawing No: C.200

0003557–09PERMF140624.dwg

© 2014 Westwood Professional Services, Inc.

LEGEND:

- PROPOSED LEASED AREA
- PROPOSED SOLAR ARRAY
- PROPOSED ACCESS ROAD
- PROPOSED INVERTER PAD
- PROPOSED FENCE LINE
- PROPOSED STORMWATER RETENTION
- EXISTING OVERHEAD POWER LINE
- EXISTING RIGHT OF WAY LINE
- EXISTING EASEMENT LINE
- EXISTING DELINEATED WETLAND AREA

PROJECT LOCATION:
LAT: 45.4524
LON: −92.9024

PLEASE NOTE: THIS DESIGN IS PRELIMINARY, DATED 06/24/14. DELINEATED WETLANDS (DELINEATED IN THE SUMMER 2014) ARE DISPLAYED TO IDENTIFY LOCATION OF WETLANDS. THIS INFORMATION SHOULD NOT BE USED TO QUANTIFY OR OTHERWISE PRESUME WETLAND IMPACTS. AURORA IS USING THE WETLAND DELINEATION INFORMATION TO REVISE THE FACILITY DESIGN TO AVOID AND MINIMIZE WETLAND IMPACTS TO THE EXTENT PRACTICABLE AS PART OF DESIGN PROCESS.

Westwood

Westwood Professional Services, Inc.
7699 Anagram Drive
Eden Prairie, MN 55344

PHONE 952-937-5150
FAX 952-937-5822

www.westwoodps.com

Designed: MPG
Checked: ADC
Drawn: MPG
Record Drawing by/date:

Revisions:

#	DATE	DESCRIPTION
.	.	.

Prepared for:

AURORA SOLAR

Aurora Distributed Solar, LLC
One Tech Drive, Suite 220
Andover, MA 01810

Chisago Solar

Chisago County

Overall Site Plan

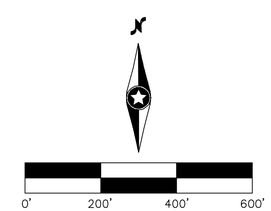

Issued for Permit
Not for Construction

Date: 06/24/14

Drawing No: C.200

0003557–18PERMF140624.dwg

© 2014 Westwood Professional Services, Inc.

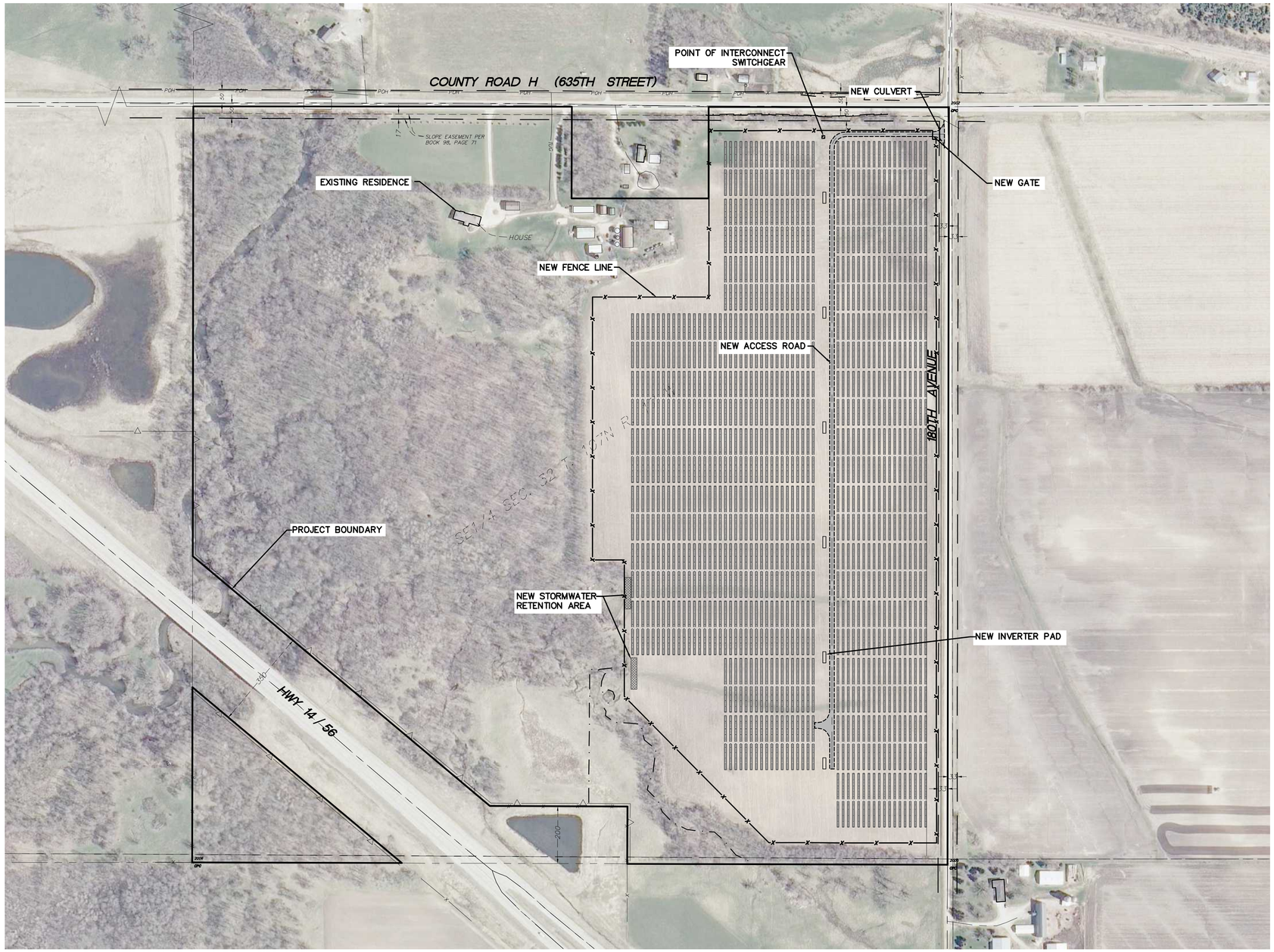

LEGEND:

- NEW LEASED AREA
- NEW SOLAR ARRAY
- NEW ACCESS ROAD
- NEW INVERTER PAD
- NEW FENCE LINE
- EXISTING RIGHT OF WAY LINE
- EXISTING EASEMENT LINE
- NEW STORMWATER RETENTION
- EXISTING DELINEATED WETLAND AREA

PROJECT LOCATION:
LAT: 44..0268
LON: −92.8816

PLEASE NOTE: THIS DESIGN IS PRELIMINARY, DATED 06/26/14. DELINEATED WETLANDS (DELINEATED IN THE SUMMER 2014) ARE DISPLAYED TO IDENTIFY LOCATION OF WETLANDS. THIS INFORMATION SHOULD NOT BE USED TO QUANTIFY OR OTHERWISE PRESUME WETLAND IMPACTS. AURORA IS USING THE WETLAND DELINEATION INFORMATION TO REVISE THE FACILITY DESIGN TO AVOID AND MINIMIZE WETLAND IMPACTS TO THE EXTENT PRACTICABLE AS PART OF DESIGN PROCESS.

Westwood

Westwood Professional Services, Inc.
7699 Anagram Drive
Eden Prairie, MN 55344

PHONE 952-937-5150
FAX 952-937-5822

www.westwoodps.com

Designed: MPG
Checked: ADC
Drawn: MPG
Record Drawing by/date:

Revisions:

#	DATE	DESCRIPTION

Prepared for:

AURORA SOLAR

Aurora Distributed Solar, LLC
One Tech Drive, Suite 220
Andover, MA 01810

Dodge Center Solar

Dodge County

Overall Site Plan

0' 200' 400' 600'

Issued for Permit
Not for Construction

Date: 06/26/14

Drawing No: C.200

0003557–23PERMF140624.dwg

© 2014 Westwood Professional Services, Inc.

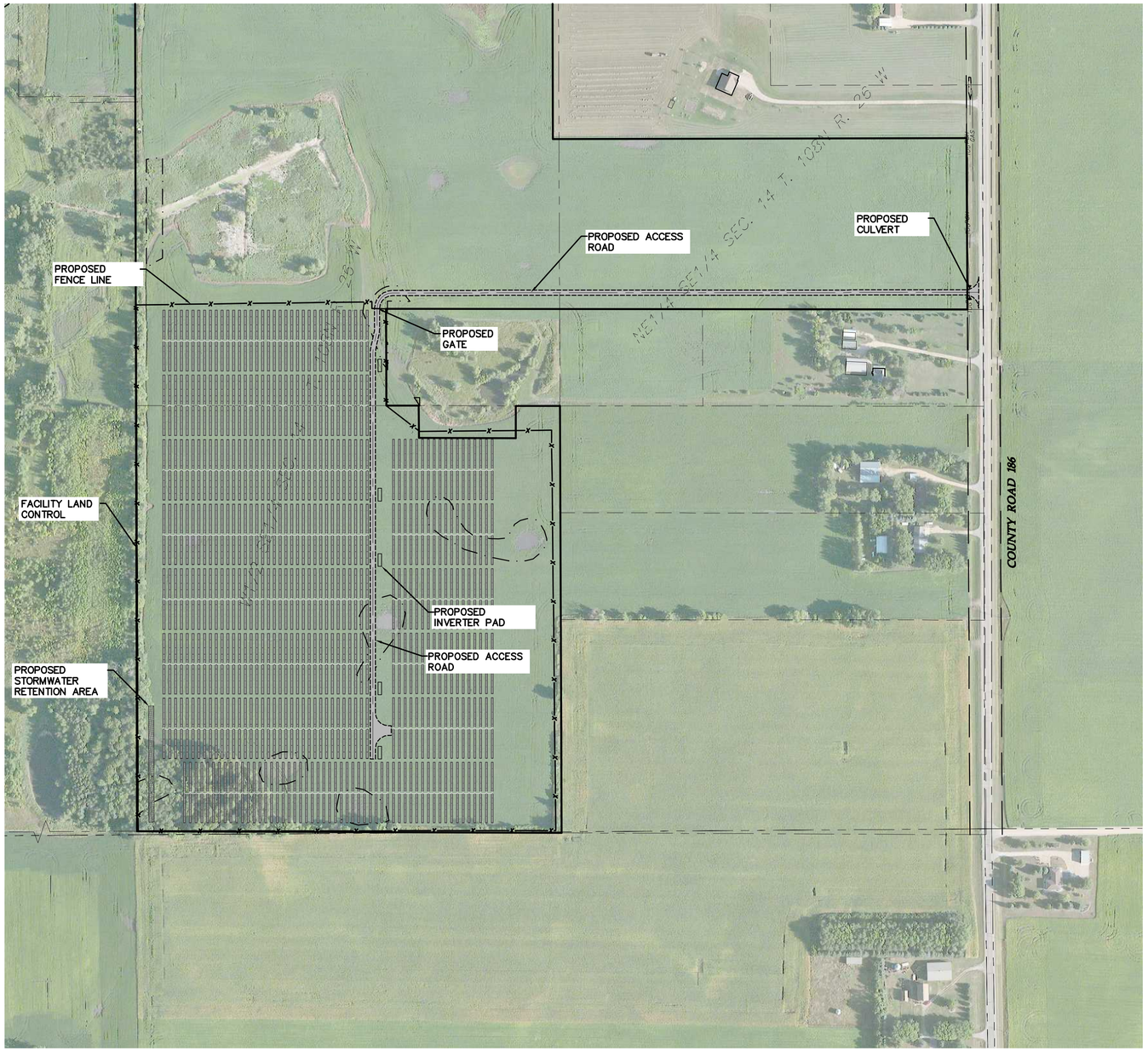

PLEASE NOTE: THIS DESIGN IS PRELIMINARY, DATED 06/24/14. DELINEATED WETLANDS (DELINEATED IN THE SUMMER 2014) ARE DISPLAYED TO IDENTIFY LOCATION OF WETLANDS. THIS INFORMATION SHOULD NOT BE USED TO QUANTIFY OR OTHERWISE PRESUME WETLAND IMPACTS. AURORA IS USING THE WETLAND DELINEATION INFORMATION TO REVISE THE FACILITY DESIGN TO AVOID AND MINIMIZE WETLAND IMPACTS TO THE EXTENT PRACTICABLE AS PART OF DESIGN PROCESS.

LEGEND:

- PROPOSED LEASED AREA
- PROPOSED SOLAR ARRAY
- PROPOSED ACCESS ROAD
- PROPOSED INVERTER PAD
- PROPOSED FENCE LINE
- PROPOSED STORMWATER RETENTION
- EXISTING RIGHT OF WAY LINE
- EXISTING EASEMENT LINE
- EXISTING DELINEATED WETLAND AREA

PROJECT LOCATION:
LAT: 44.1546
LON: −93.9167

Westwood Professional Services, Inc.
7699 Anagram Drive
Eden Prairie, MN 55344
PHONE 952-937-5150
FAX 952-937-5822
www.westwoodps.com

Designed: MPG
Checked: ADC
Drawn: MPG
Record Drawing by/date:

Revisions:

#	DATE	DESCRIPTION

Prepared for:
Aurora Distributed Solar, LLC
One Tech Drive, Suite 220
Andover, MA 01810

Eastwood Solar

Blue Earth County

Overall Site Plan

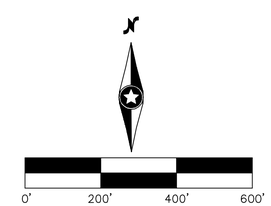

Issued for Permit
Not for Construction

Date: 06/24/14
Drawing No: C.200

0003557-08PERMF140624.dwg