© 2014 Westwood Professional Services, Inc.

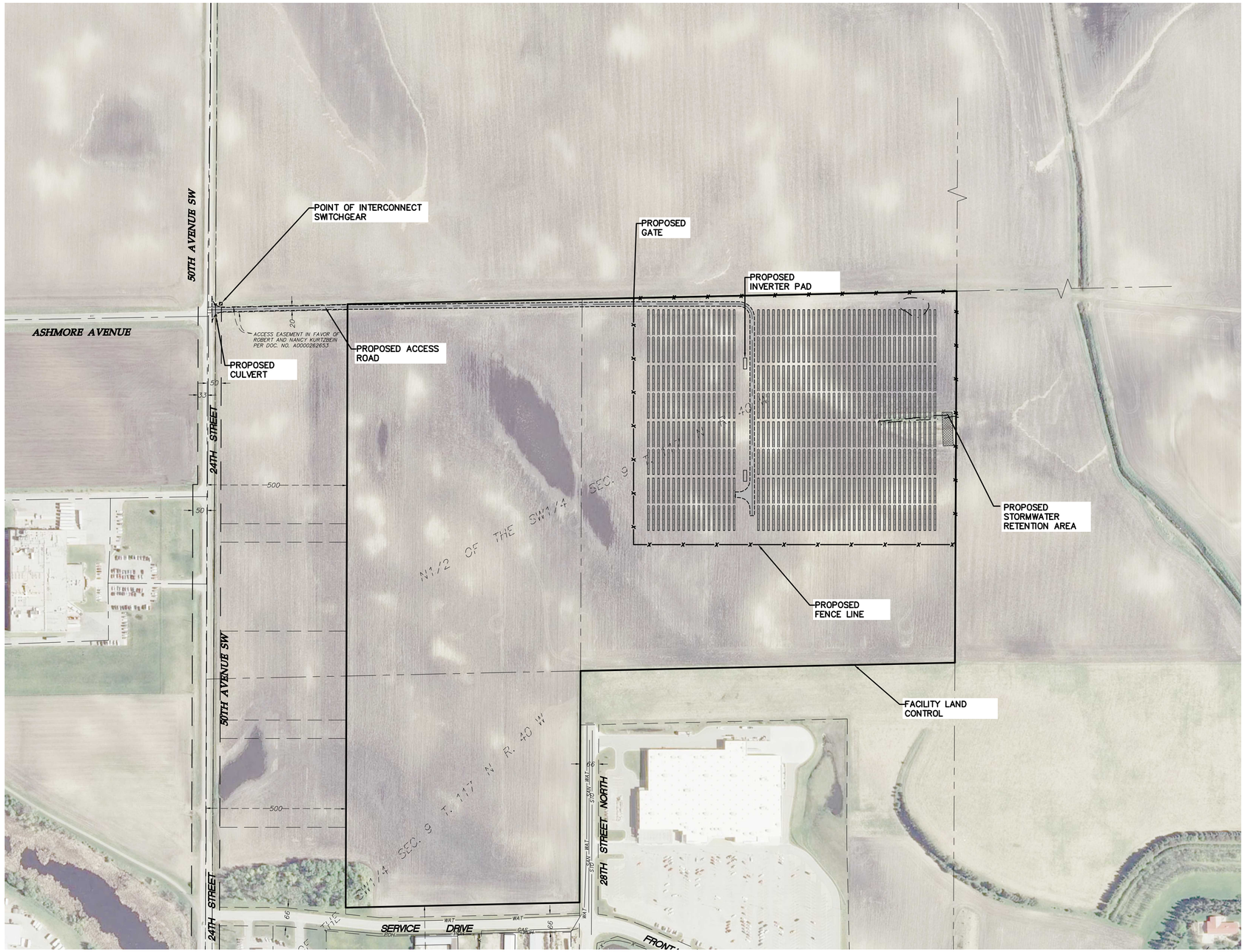

LEGEND:

- PROPOSED LEASED AREA
- PROPOSED SOLAR ARRAY
- PROPOSED ACCESS ROAD
- PROPOSED INVERTER PAD
- PROPOSED FENCE LINE
- PROPOSED STORMWATER RETENTION
- EXISTING RIGHT OF WAY LINE
- EXISTING EASEMENT LINE
- EXISTING DELINEATED WETLAND AREA

PROJECT LOCATION:
LAT: 44.9552
LON: −95.6887

PLEASE NOTE: THIS DESIGN IS PRELIMINARY, DATED 07/25/14. DELINEATED WETLANDS (DELINEATED IN THE SUMMER 2014) ARE DISPLAYED TO IDENTIFY LOCATION OF WETLANDS. THIS INFORMATION SHOULD NOT BE USED TO QUANTIFY OR OTHERWISE PRESUME WETLAND IMPACTS. AURORA IS USING THE WETLAND DELINEATION INFORMATION TO REVISE THE FACILITY DESIGN TO AVOID AND MINIMIZE WETLAND IMPACTS TO THE EXTENT PRACTICABLE AS PART OF DESIGN PROCESS.

Westwood

Westwood Professional Services, Inc.
7699 Anagram Drive
Eden Prairie, MN 55344

PHONE 952-937-5150
FAX 952-937-5822

www.westwoodps.com

Designed: MPG
Checked: ADC
Drawn: MPG
Record Drawing by/date:

Revisions:

#	DATE	DESCRIPTION

Prepared for:

AURORA SOLAR

Aurora Distributed Solar, LLC
One Tech Drive, Suite 220
Andover, MA 01810

Fiesta City Solar

Chippewa County

Overall Site Plan

0' 200' 400' 600'

Issued for Permit
Not for Construction

Date: 07/25/14

Drawing No: C.200

0003557–14PERMF140624.dwg

© 2014 Westwood Professional Services, Inc.

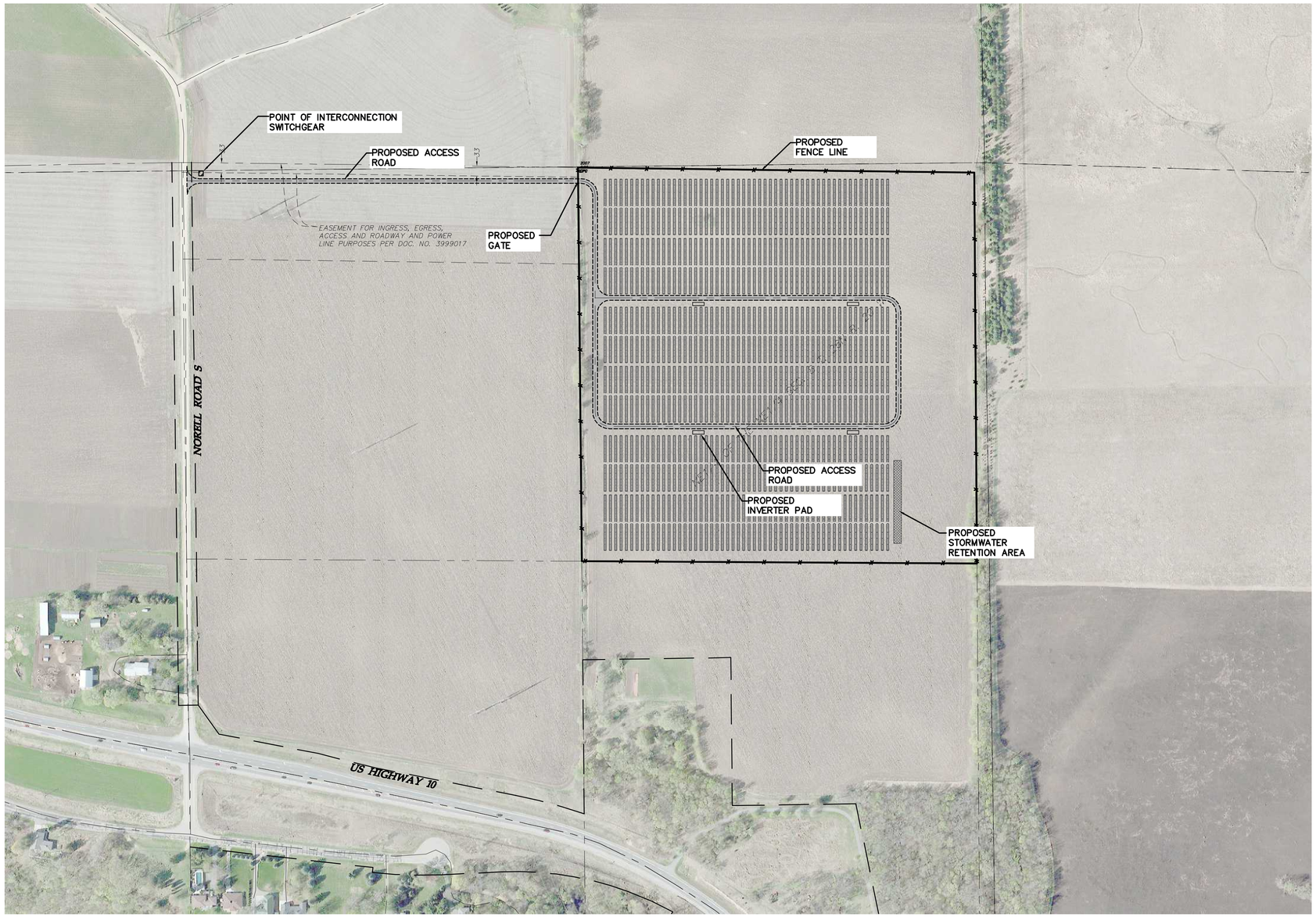

LEGEND:

- PROPOSED LEASED AREA
- PROPOSED SOLAR ARRAY
- PROPOSED ACCESS ROAD
- PROPOSED INVERTER PAD
- PROPOSED FENCE LINE
- PROPOSED STORMWATER RETENTION
- EXISTING RIGHT OF WAY LINE
- EXISTING EASEMENT LINE
- EXISTING DELINEATED WETLAND AREA

PROJECT LOCATION:
LAT: 44.7594
LON: −92.8253

PLEASE NOTE: THIS DESIGN IS PRELIMINARY, DATED 06/24/14. DELINEATED WETLANDS (DELINEATED IN THE SUMMER 2014) ARE DISPLAYED TO IDENTIFY LOCATION OF WETLANDS. THIS INFORMATION SHOULD NOT BE USED TO QUANTIFY OR OTHERWISE PRESUME WETLAND IMPACTS. AURORA IS USING THE WETLAND DELINEATION INFORMATION TO REVISE THE FACILITY DESIGN TO AVOID AND MINIMIZE WETLAND IMPACTS TO THE EXTENT PRACTICABLE AS PART OF DESIGN PROCESS.

Westwood

Westwood Professional Services, Inc.
7699 Anagram Drive
Eden Prairie, MN 55344

PHONE 952-937-5150
FAX 952-937-5822

www.westwoodps.com

Designed: MPG
Checked: ADC
Drawn: MPG
Record Drawing by/date:

Revisions:

#	DATE	DESCRIPTION
.	.	.

Prepared for:

AURORA SOLAR

Aurora Distributed Solar, LLC
One Tech Drive, Suite 220
Andover, MA 01810

Hastings Solar

Washington County

Site Plan

N

0' 200' 400' 600'

Issued for Permit
Not for Construction

Date: 06/24/14
Drawing No: C.200

0003557–11PERMF140624.dwg

© 2014 Westwood Professional Services, Inc.

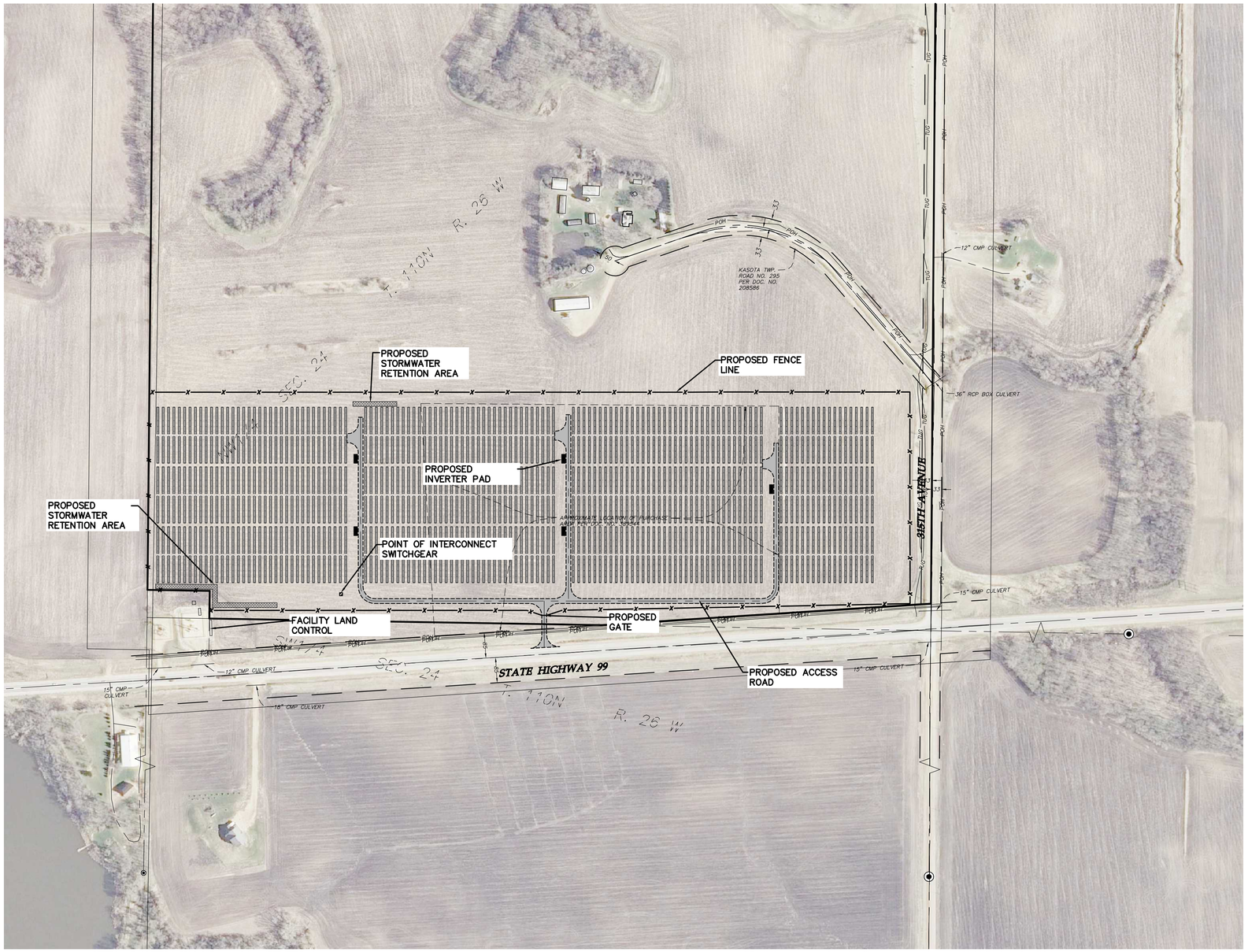

LEGEND:

- PROPOSED LEASED AREA
- PROPOSED SOLAR ARRAY
- PROPOSED ACCESS ROAD
- PROPOSED INVERTER PAD
- PROPOSED FENCE LINE
- PROPOSED STORMWATER RETENTION
- POH — EXISTING OVERHEAD POWER LINE
- TUG — EXISTING TELEPHONE UNDERGROUND LINE
- EXISTING RIGHT OF WAY LINE
- EXISTING EASEMENT LINE
- EXISTING DELINEATED WETLAND AREA

PROJECT LOCATION:
LAT: 44.3205
LON: −93.9040

PLEASE NOTE: THIS DESIGN IS PRELIMINARY, DATED 06/24/14. DELINEATED WETLANDS (DELINEATED IN THE SUMMER 2014) ARE DISPLAYED TO IDENTIFY LOCATION OF WETLANDS. THIS INFORMATION SHOULD NOT BE USED TO QUANTIFY OR OTHERWISE PRESUME WETLAND IMPACTS. AURORA IS USING THE WETLAND DELINEATION INFORMATION TO REVISE THE FACILITY DESIGN TO AVOID AND MINIMIZE WETLAND IMPACTS TO THE EXTENT PRACTICABLE AS PART OF DESIGN PROCESS.

Westwood

Westwood Professional Services, Inc.
7699 Anagram Drive
Eden Prairie, MN 55344

PHONE 952-937-5150
FAX 952-937-5822

www.westwoodps.com

Designed: MPG
Checked: ADC
Drawn: MPG
Record Drawing by/date:

Revisions:

#	DATE	DESCRIPTION

Prepared for:

AURORA SOLAR

Aurora Distributed Solar, LLC
One Tech Drive, Suite 220
Andover, MA 01810

Lake Emily Solar

Le Suieur County

Overall Site Plan

N

0' 200' 400' 600'

Issued for Permit
Not for Construction

Date: 06/24/14
Drawing No: C.200

0003557–10PERMF140624.dwg

© 2014 Westwood Professional Services, Inc.

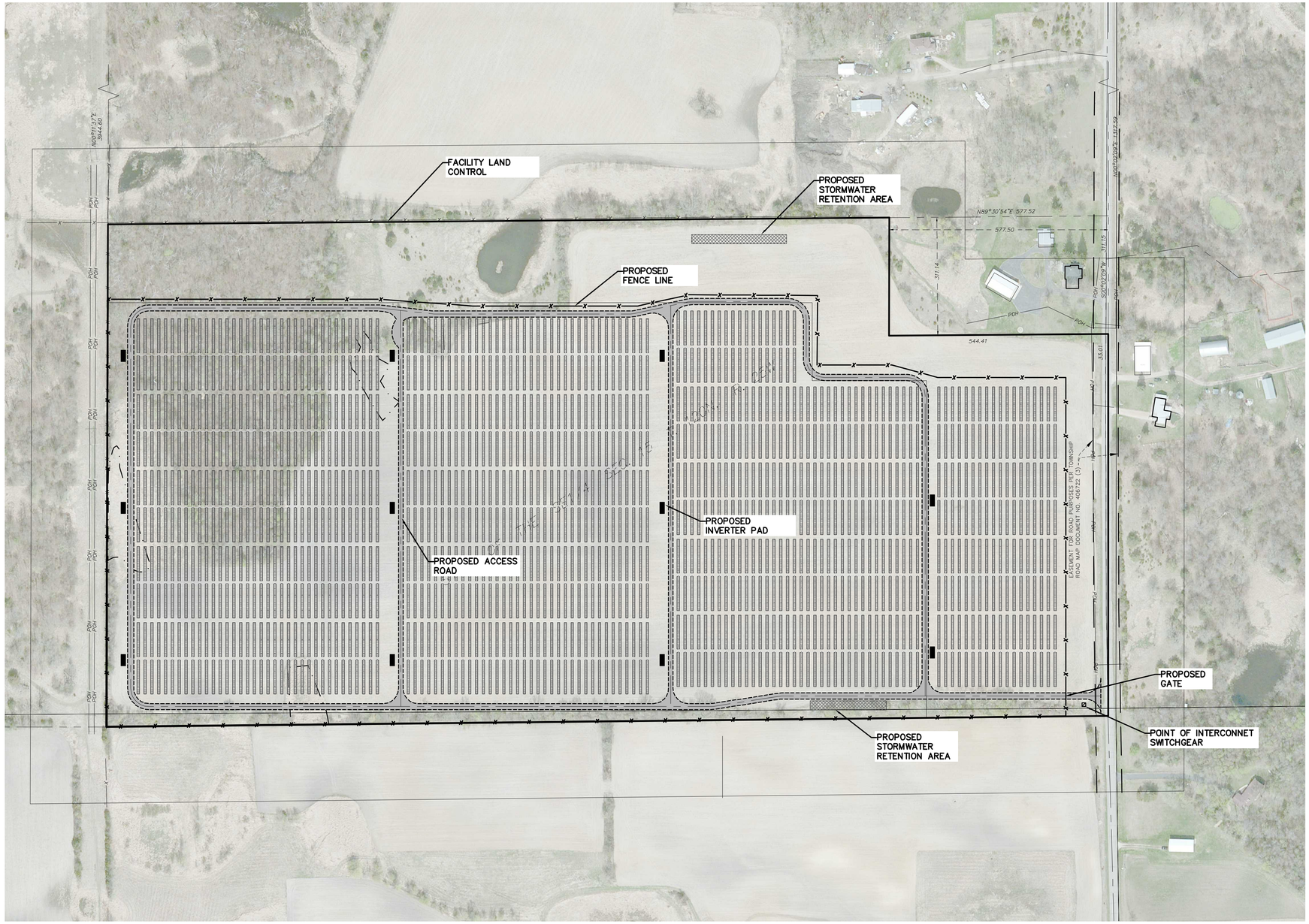

LEGEND:

- SOLAR LEASED AREA
- PROPOSED SOLAR ARRAY
- PROPOSED ACCESS ROAD
- PROPOSED INVERTER PAD
- PROPOSED FENCE LINE
- PROPOSED STORMWATER RETENTION
- EXISTING OVERHEAD POWER
- EXISTING RIGHT OF WAY LINE
- EXISTING FENCE LINE
- EXISTING EASEMENT LINE
- EXISTING DELINEATED WETLAND AREA

PROJECT LOCATION:
LAT: 45.1959
LON: −93.8124

PLEASE NOTE: THIS DESIGN IS PRELIMINARY, DATED 06/23/14. DELINEATED WETLANDS (DELINEATED IN THE SUMMER 2014) ARE DISPLAYED TO IDENTIFY LOCATION OF WETLANDS. THIS INFORMATION SHOULD NOT BE USED TO QUANTIFY OR OTHERWISE PRESUME WETLAND IMPACTS. AURORA IS USING THE WETLAND DELINEATION INFORMATION TO REVISE THE FACILITY DESIGN TO AVOID AND MINIMIZE WETLAND IMPACTS TO THE EXTENT PRACTICABLE AS PART OF DESIGN PROCESS.

Westwood

Westwood Professional Services, Inc.
7699 Anagram Drive
Eden Prairie, MN 55344

PHONE 952-937-5150
FAX 952-937-5822

www.westwoodps.com

Designed: MPG
Checked: ADC
Drawn: MPG
Record Drawing by/date:

Revisions:

#	DATE	DESCRIPTION

Prepared for:

AURORA SOLAR

Aurora Distributed Solar, LLC
One Tech Drive, Suite 220
Andover, MA 01810

Lake Pulaski Solar

Wright County

Overall Site Plan

0' 150' 300' 450'

Issued for Permit
Not for Construction

Date: 06/23/14

Drawing No: C.200

0003557–05PERMF140623.dwg

© 2014 Westwood Professional Services, Inc.

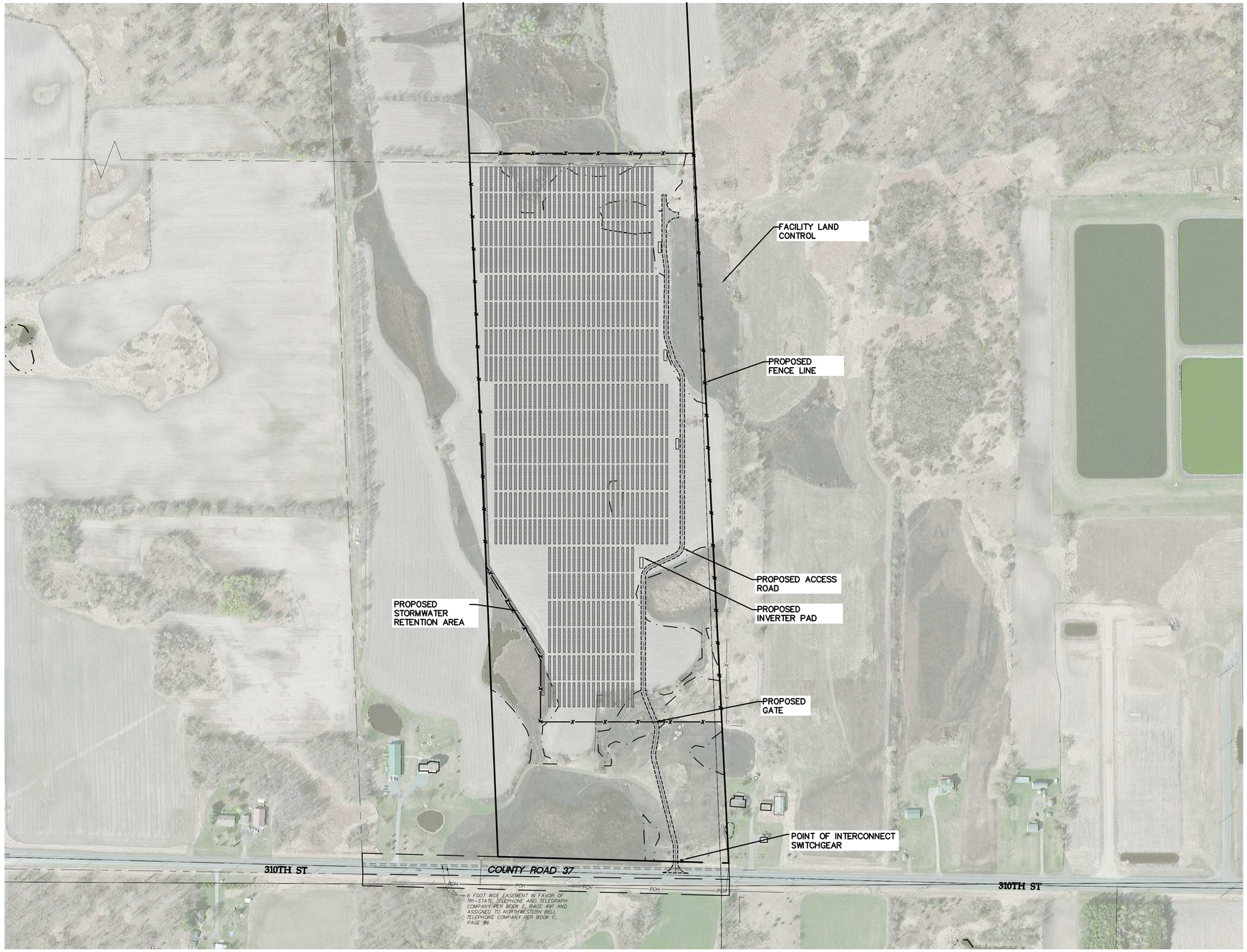

LEGEND:

- PROPOSED LEASED AREA
- PROPOSED SOLAR ARRAY
- PROPOSED ACCESS ROAD
- PROPOSED INVERTER PAD
- PROPOSED FENCE LINE
- PROPOSED STORMWATER RETENTION
- EXISTING FENCE LINE
- EXISTING RIGHT OF WAY LINE
- EXISTING EASEMENT LINE
- EXISTING DELINEATED WETLAND AREA

PROJECT LOCATION:
LAT: 45.4020
LON: −92.6942

PLEASE NOTE: THIS DESIGN IS PRELIMINARY, DATED 06/24/14. DELINEATED WETLANDS (DELINEATED IN THE SUMMER 2014) ARE DISPLAYED TO IDENTIFY LOCATION OF WETLANDS. THIS INFORMATION SHOULD NOT BE USED TO QUANTIFY OR OTHERWISE PRESUME WETLAND IMPACTS. AURORA IS USING THE WETLAND DELINEATION INFORMATION TO REVISE THE FACILITY DESIGN TO AVOID AND MINIMIZE WETLAND IMPACTS TO THE EXTENT PRACTICABLE AS PART OF DESIGN PROCESS.

Westwood

Westwood Professional Services, Inc.
7699 Anagram Drive
Eden Prairie, MN 55344

PHONE 952-937-5150
FAX 952-937-5822

www.westwoodps.com

Designed: MPG
Checked: ADC
Drawn: MPG
Record Drawing by/date:

Revisions:

#	DATE	DESCRIPTION

Prepared for:

AURORA SOLAR

Aurora Distributed Solar, LLC
One Tech Drive, Suite 220
Andover, MA 01810

Lawrence Creek Solar

Chisago County

Overall Site Plan

0' 200' 400' 600'

Issued for Permit
Not for Construction

Date: 06/24/14

Drawing No: C.200

0003557-13PERMF140624.dwg

© 2014 Westwood Professional Services, Inc.

LEGEND:

- PROPOSED LEASED AREA
- PROPOSED SOLAR ARRAY
- PROPOSED ACCESS ROAD
- PROPOSED INVERTER PAD
- PROPOSED FENCE LINE
- PROPOSED STORMWATER RETENTION
- EXISTING FENCE LINE
- EXISTING RIGHT OF WAY LINE
- EXISTING EASEMENT LINE
- EXISTING DELINEATED WETLAND AREA

PROJECT LOCATION:
LAT: 44.9090
LON: −94.0274

PLEASE NOTE: THIS DESIGN IS PRELIMINARY, DATED 06/24/14. DELINEATED WETLANDS (DELINEATED IN THE SUMMER 2014) ARE DISPLAYED TO IDENTIFY LOCATION OF WETLANDS. THIS INFORMATION SHOULD NOT BE USED TO QUANTIFY OR OTHERWISE PRESUME WETLAND IMPACTS. AURORA IS USING THE WETLAND DELINEATION INFORMATION TO REVISE THE FACILITY DESIGN TO AVOID AND MINIMIZE WETLAND IMPACTS TO THE EXTENT PRACTICABLE AS PART OF DESIGN PROCESS.

Westwood

Westwood Professional Services, Inc.
7699 Anagram Drive
Eden Prairie, MN 55344

PHONE 952-937-5150
FAX 952-937-5822

www.westwoodps.com

Designed: MPG
Checked: ADC
Drawn: MPG
Record Drawing by/date:

Revisions:

#	DATE	DESCRIPTION

Prepared for:

AURORA SOLAR

Aurora Distributed Solar, LLC
One Tech Drive, Suite 220
Andover, MA 01810

Lester Prairie Solar

McLeod County

Overall Site Plan

N

0' 200' 400' 600'

Issued for Permit
Not for Construction

Date: 06/24/14

Drawing No: C.200

0003557–15PERMF140624.dwg