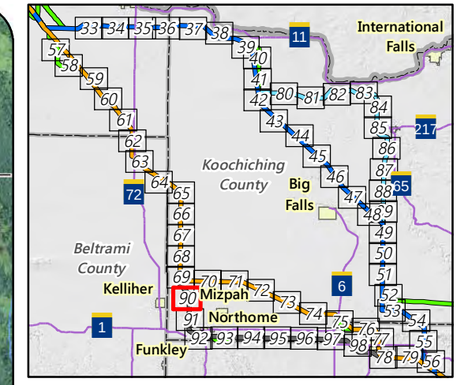

Segment Options

- J2 Segment Option
- Anticipated Route Width
- Anticipated Right-of-Way
- Residences
- Commercial or Non-Residential Structure
- County Well Index
- Mineral Exploration or Engineering Drillhole
- NHD Watercourse
- PWI Watercourse
- PWI Waterbody
- Public Land Survey Section

Feet

2,000 0 2,000

Appendix S - Map 90

MAP BOOK - CENTRAL SECTION

Great Northern Transmission Line

Final Environmental Impact Statement

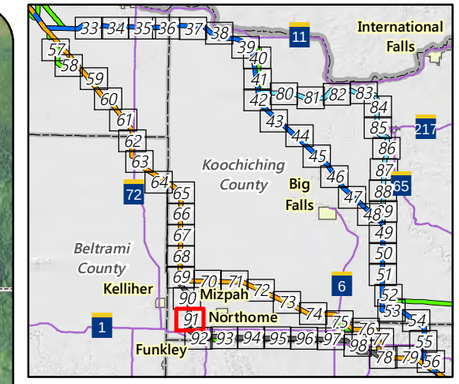

Segment Options

- J2 Segment Option
- Anticipated Route Width
- Anticipated Right-of-Way
- Residences
- Commercial or Non-Residential Structure
- Aggregate Source Location
- County Well Index
- Mineral Exploration or Engineering Drillhole
- NHD Watercourse
- PWI Watercourse
- NHD Waterbody
- PWI Waterbody
- Shallow Lake
- Scenic Byway
- Snowmobile Trail
- State Trail
- Municipal Boundary
- Civil Township
- Public Land Survey Section

MPCA Database

- Hazardous Waste
- Tanks and Leaks

Existing Transmission Lines

- 69 or 115 kV

Feet

2,000 0 2,000

Appendix S - Map 91

MAP BOOK - CENTRAL SECTION

Great Northern Transmission Line

Final Environmental Impact Statement

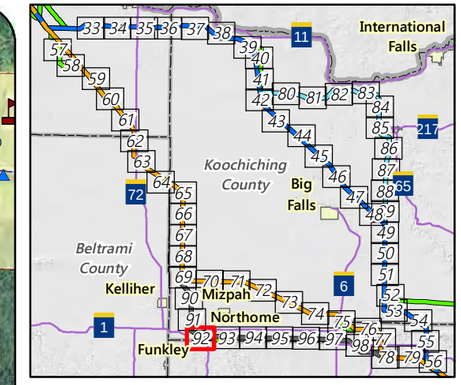

Segment Options

- J2 Segment Option

Alternatives

- Route Variation
- Anticipated Route Width
- Anticipated Right-of-Way
- Residences
- Commercial or Non-Residential Structure
- Cemetery
- School
- Aggregate Source Location
- Communication Tower
- County Well Index
- Mineral Exploration or Engineering Drillhole
- Trailer Launch Water Access
- NHD Watercourse
- PWI Watercourse
- NHD Waterbody
- PWI Waterbody
- MPCA Impaired Waterbody
- Shallow Lake
- Aquatic Management Area
- Scenic Byway
- Snowmobile Trail
- State Trail
- Municipal Boundary
- Civil Township
- Public Land Survey Section

MPCA Database

- Hazardous Waste
- Tanks and Leaks
- Multiple Activities

Feet

2,000 0 2,000

Appendix S - Map 92

MAP BOOK - CENTRAL SECTION

Great Northern Transmission Line

Final Environmental Impact Statement

U.S. DEPARTMENT OF ENERGY

MINNESOTA DEPARTMENT OF COMMERCE

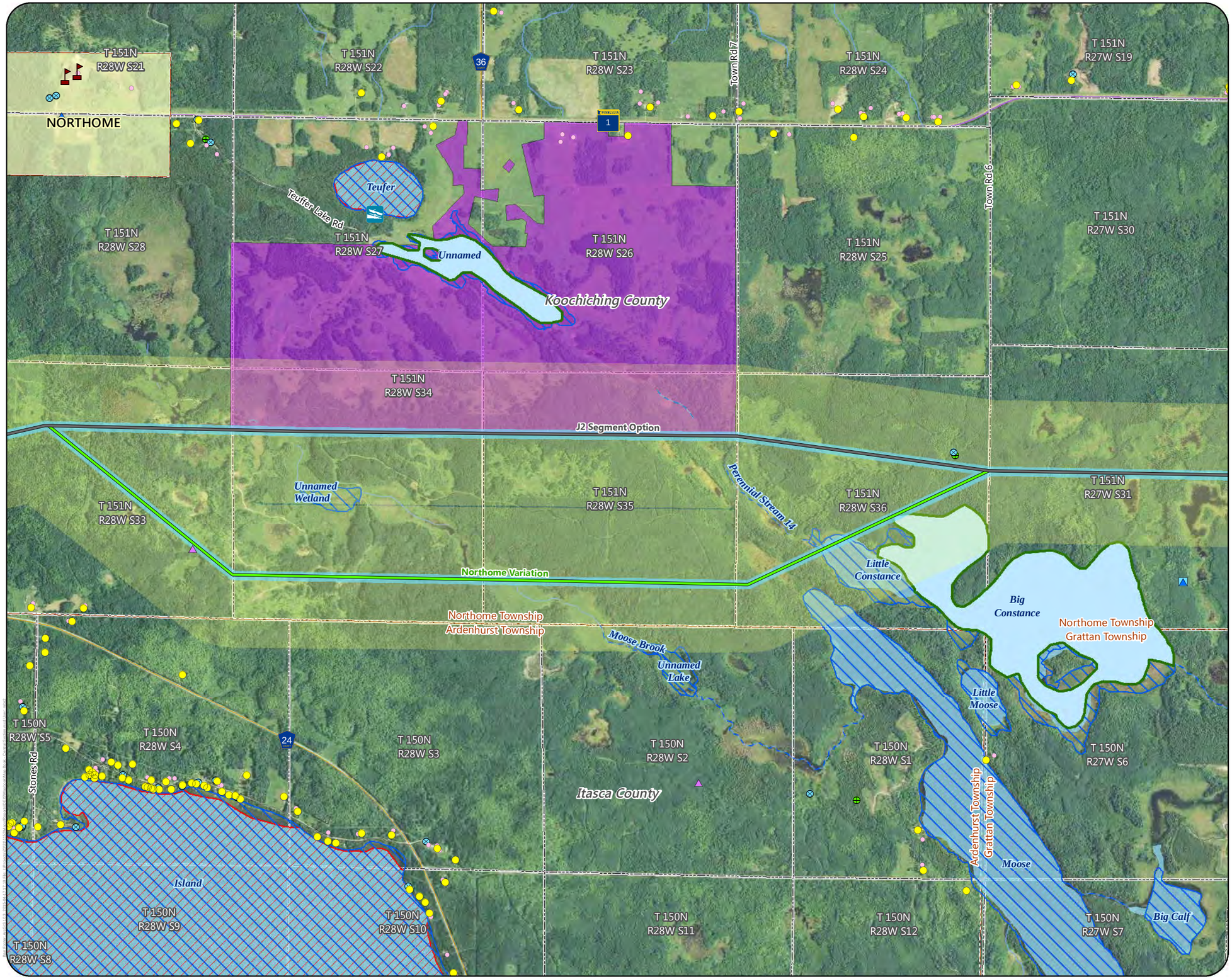

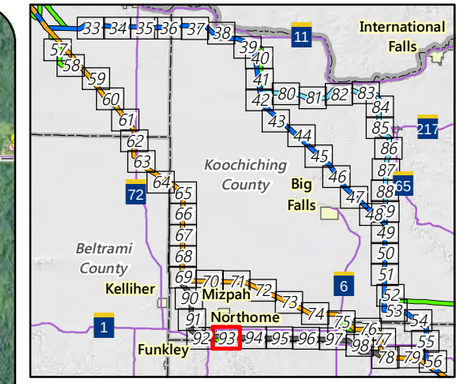

Segment Options

- J2 Segment Option

Alternatives

- Route Variation
- Anticipated Route Width
- Anticipated Right-of-Way
- Residences
- Commercial or Non-Residential Structure
- School
- Aggregate Source Location
- County Well Index
- Mineral Exploration or Engineering Drillhole
- Trailer Launch Water Access
- NHD Watercourse
- PWI Watercourse
- NHD Waterbody
- PWI Waterbody
- MPCA Impaired Waterbody
- Shallow Lake
- USFWS Interest Lands
- Municipal Boundary
- Civil Township
- Public Land Survey Section

MPCA Database

- Hazardous Waste
- Tanks and Leaks
- Multiple Activities

Feet

2,000 0 2,000

Appendix S - Map 93

MAP BOOK - CENTRAL SECTION

Great Northern Transmission Line

Final Environmental Impact Statement

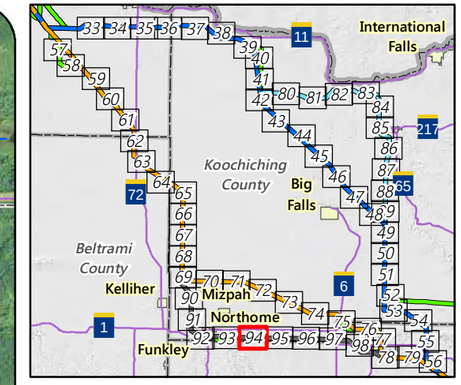

Segment Options

- J2 Segment Option
- Anticipated Route Width
- Anticipated Right-of-Way
- Residences
- Commercial or Non-Residential Structure
- Aggregate Source Location
- County Well Index
- Mineral Exploration or Engineering Drillhole
- NHD Watercourse
- PWI Watercourse
- NHD Waterbody
- PWI Waterbody
- Ecologically Important Lowland Conifers
- Civil Township
- Public Land Survey Section

Feet

2,000 0 2,000

Appendix S - Map 94

MAP BOOK - CENTRAL SECTION

Great Northern Transmission Line

Final Environmental Impact Statement

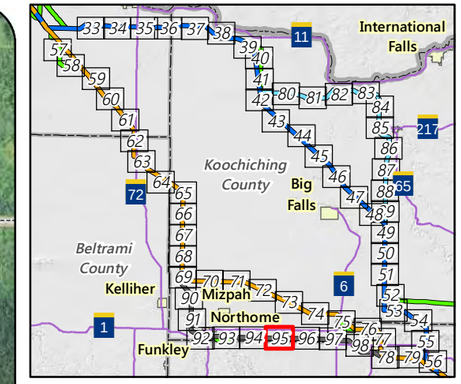

Segment Options

- J2 Segment Option
- Anticipated Route Width
- Anticipated Right-of-Way
- Residences
- Commercial or Non-Residential Structure
- County Well Index
- Mineral Exploration or Engineering Drillhole
- NHD Watercourse
- PWI Watercourse
- PWI Waterbody
- Civil Township
- Public Land Survey Section

MPCA Database

- Multiple Activities

Feet

2,000 0 2,000

Appendix S - Map 95

MAP BOOK - CENTRAL SECTION

Great Northern Transmission Line

Final Environmental Impact Statement

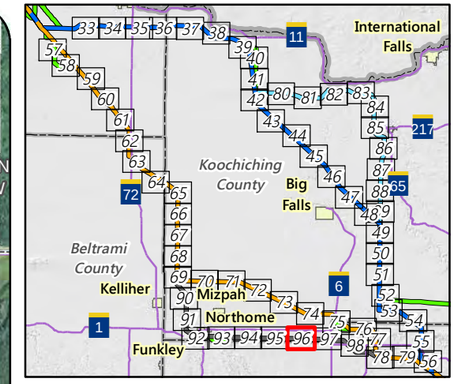

Segment Options

- J2 Segment Option
- Anticipated Route Width
- Anticipated Right-of-Way
- Residences
- Commercial or Non-Residential Structure
- Aggregate Source Location
- County Well Index
- Mineral Exploration or Engineering Drillhole
- NHD Watercourse
- PWI Watercourse
- Civil Township
- Public Land Survey Section

Feet

2,000 0 2,000

Appendix S - Map 96

MAP BOOK - CENTRAL SECTION

Great Northern Transmission Line

Final Environmental Impact Statement

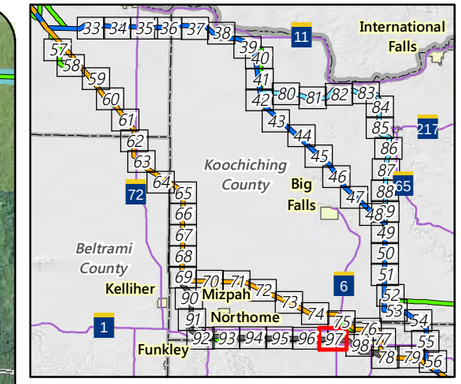

Segment Options

- J2 Segment Option

Alternatives

- Route Variation
- Anticipated Route Width
- Anticipated Right-of-Way
- Residences
- Commercial or Non-Residential Structure
- County Well Index
- Mineral Exploration or Engineering Drillhole
- NHD Watercourse
- PWI Watercourse
- Ecologically Important Lowland Conifers
- Snowmobile Trail
- Civil Township
- Public Land Survey Section

Feet

2,000 0 2,000

Appendix S - Map 97

MAP BOOK - CENTRAL SECTION

Great Northern Transmission Line

Final Environmental Impact Statement

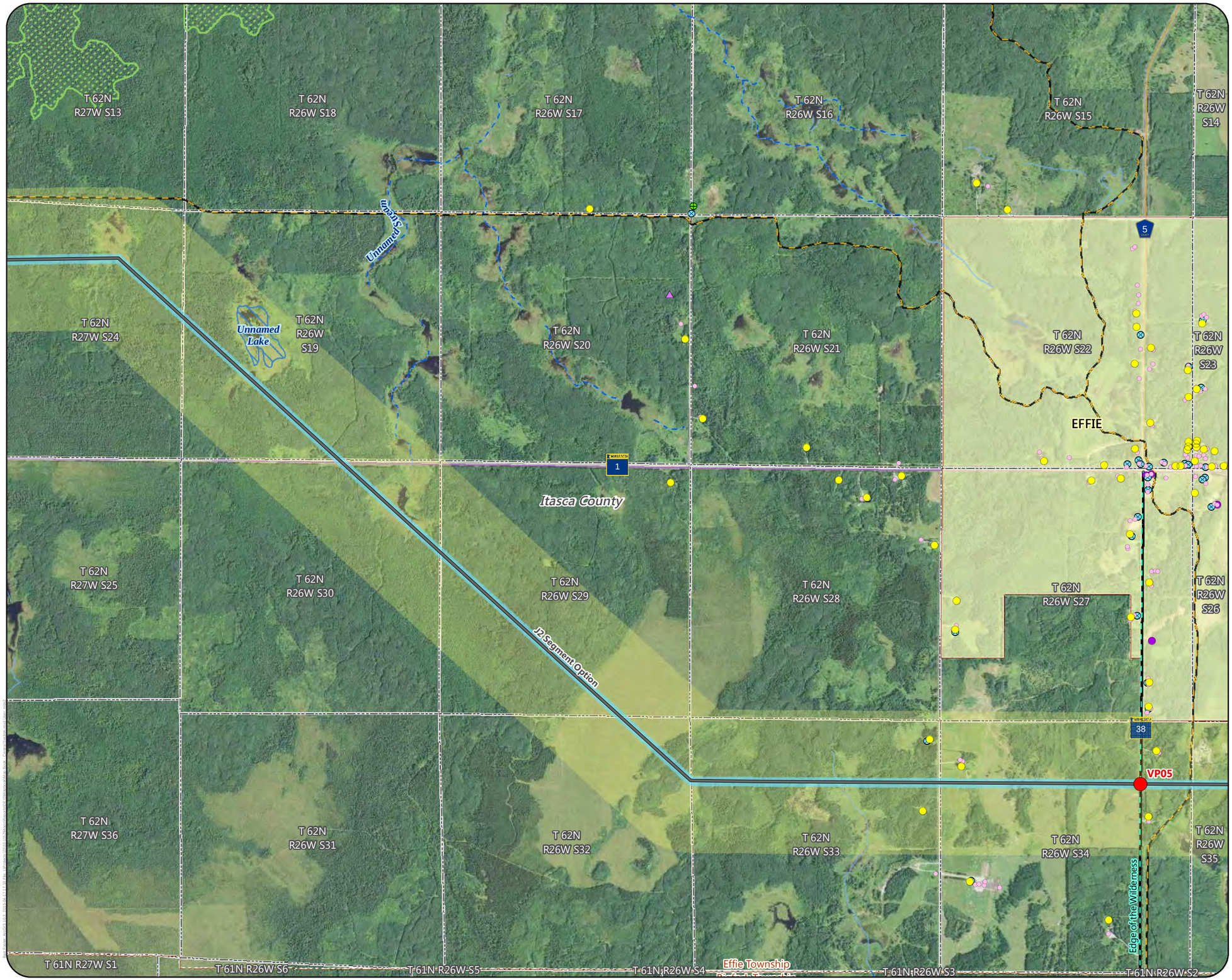

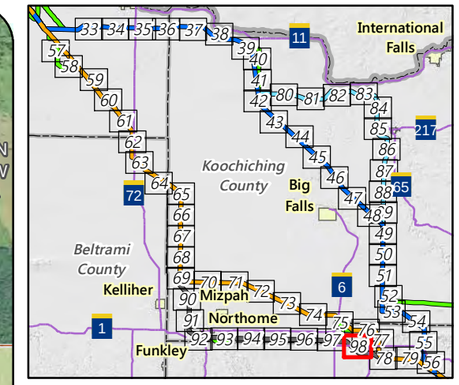

Segment Options

- J2 Segment Option
- Anticipated Route Width
- Anticipated Right-of-Way
- Visual Simulation Viewpoint
- Residences
- Commercial or Non-Residential Structure
- Aggregate Source Location
- County Well Index
- Mineral Exploration or Engineering Drillhole
- NHD Watercourse
- PWI Watercourse
- PWI Waterbody
- Ecologically Important Lowland Conifers
- Scenic Byway
- Snowmobile Trail
- Municipal Boundary
- Civil Township
- Public Land Survey Section

MPCA Database

- Multiple Activities

Feet

2,000 0 2,000

Appendix S - Map 98

MAP BOOK - CENTRAL SECTION

Great Northern Transmission Line

Final Environmental Impact Statement