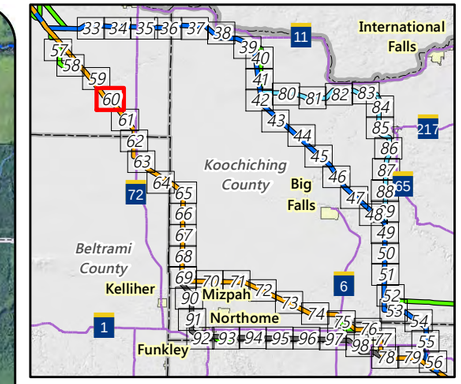

Proposed Routes

- Orange Route
- Anticipated Route Width
- Anticipated Right-of-Way
- Residences
- Commercial or Non-Residential Structure
- NHD Watercourse
- PWI Watercourse
- Wildlife Management Area (WMA)
- Indian Reservation Land
- Snowmobile Trail
- Civil Township
- Public Land Survey Section

Existing Transmission Lines

- 500 kV

Feet

2,000 0 2,000

Appendix S - Map 60

MAP BOOK - CENTRAL SECTION

Great Northern Transmission Line

Draft Environmental Impact Statement

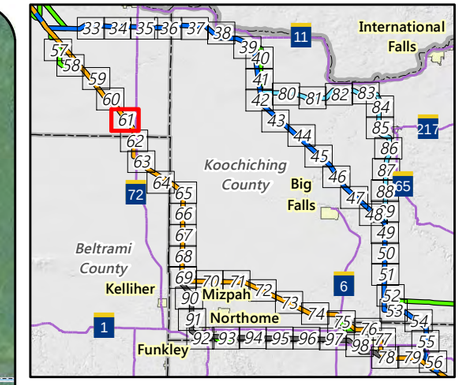

Proposed Routes

- Orange Route
- Anticipated Route Width
- Anticipated Right-of-Way
- Residences
- Commercial or Non-Residential Structure
- NHD Watercourse
- PWI Watercourse
- Wildlife Management Area (WMA)
- Preliminary Peatland SNA Watershed Protection Area
- Indian Reservation Land
- Snowmobile Trail
- Civil Township
- Public Land Survey Section

Existing Transmission Lines

- 500 kV

Feet

2,000 0 2,000

Appendix S - Map 61

MAP BOOK - CENTRAL SECTION

Great Northern Transmission Line

Draft Environmental Impact Statement

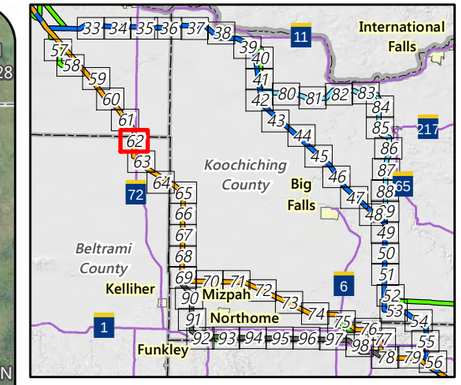

Proposed Routes

- Orange Route
- Anticipated Route Width
- Anticipated Right-of-Way
- NHD Watercourse
- Wildlife Management Area (WMA)
- Scientific and Natural Area (SNA)
- Preliminary Peatland SNA Watershed Protection Area
- Snowmobile Trail
- Civil Township
- Public Land Survey Section

Existing Transmission Lines

- 500 kV

Feet

2,000 0 2,000

Appendix S - Map 62

MAP BOOK - CENTRAL SECTION

Great Northern Transmission Line

Draft Environmental Impact Statement

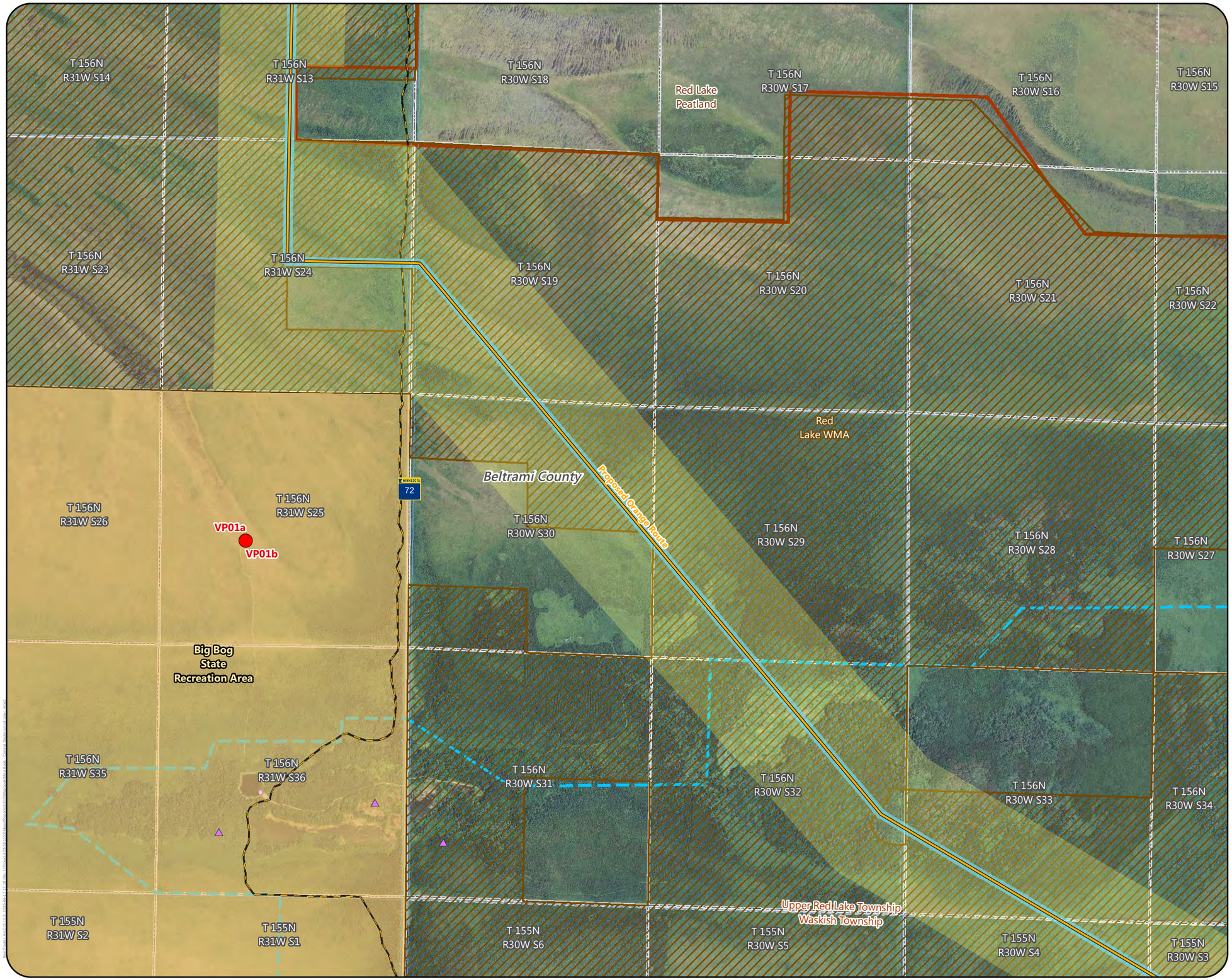

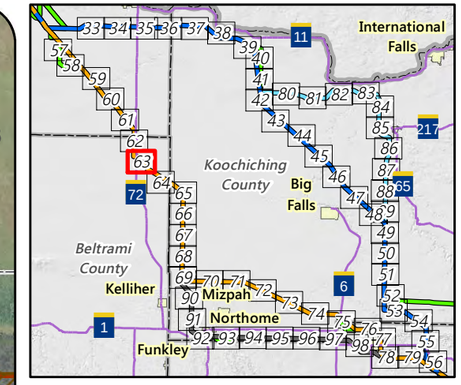

Proposed Routes

- Orange Route
- Anticipated Route Width
- Anticipated Right-of-Way
- Visual Simulation Viewpoint
- Commercial or Non-Residential Structure
- Aggregate Source Location
- NHD Watercourse
- Wildlife Management Area (WMA)
- State Park
- Scientific and Natural Area (SNA)
- Preliminary Peatland SNA Watershed Protection Area
- Snowmobile Trail
- Civil Township
- Public Land Survey Section

Feet

2,000 0 2,000

Appendix S - Map 63

MAP BOOK - CENTRAL SECTION

Great Northern Transmission Line

Draft Environmental Impact Statement

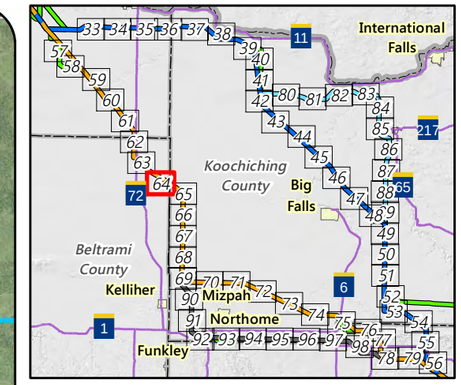

Proposed Routes

- Orange Route
- Anticipated Route Width
- Anticipated Right-of-Way
- Commercial or Non-Residential Structure
- NHD Watercourse
- Wildlife Management Area (WMA)
- Preliminary Peatland SNA Watershed Protection Area
- Indian Reservation Land
- Civil Township
- Public Land Survey Section

Feet

2,000 0 2,000

Appendix S - Map 64

MAP BOOK - CENTRAL SECTION

Great Northern Transmission Line

Draft Environmental Impact Statement

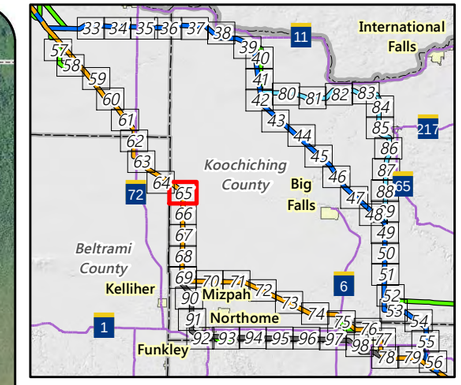

Proposed Routes

- Orange Route
- Anticipated Route Width
- Anticipated Right-of-Way
- Commercial or Non-Residential Structure
- Approximate Calcareous Fen Location
- County Well Index
- Mineral Exploration or Engineering Drillhole
- NHD Watercourse
- Wildlife Management Area (WMA)
- Scientific and Natural Area (SNA)
- Preliminary Peatland SNA Watershed Protection Area
- Indian Reservation Land
- Civil Township
- Public Land Survey Section

Existing Transmission Lines

- 500 kV

Feet

2,000 0 2,000

Appendix S - Map 65

MAP BOOK - CENTRAL SECTION

Great Northern Transmission Line

Draft Environmental Impact Statement

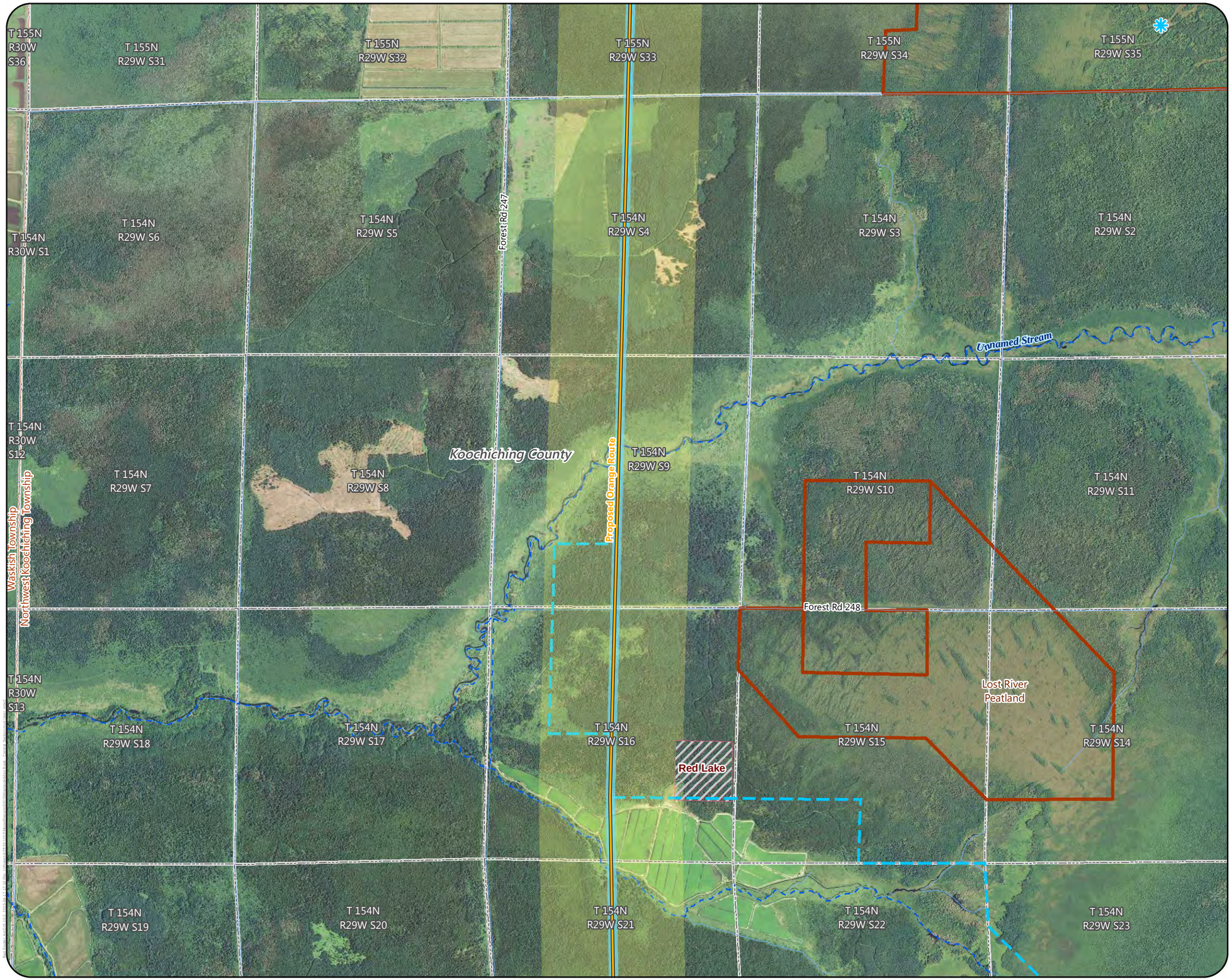

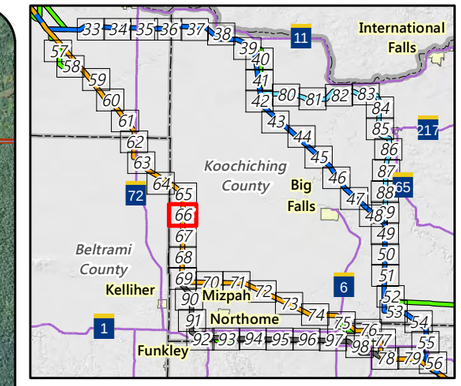

Proposed Routes

- Orange Route
- Anticipated Route Width
- Anticipated Right-of-Way
- Approximate Calcareous Fen Location
- NHD Watercourse
- PWI Watercourse
- Scientific and Natural Area (SNA)
- Preliminary Peatland SNA Watershed Protection Area
- Indian Reservation Land
- Civil Township
- Public Land Survey Section

Feet

2,000 0 2,000

Appendix S - Map 66

MAP BOOK - CENTRAL SECTION

Great Northern Transmission Line

Draft Environmental Impact Statement

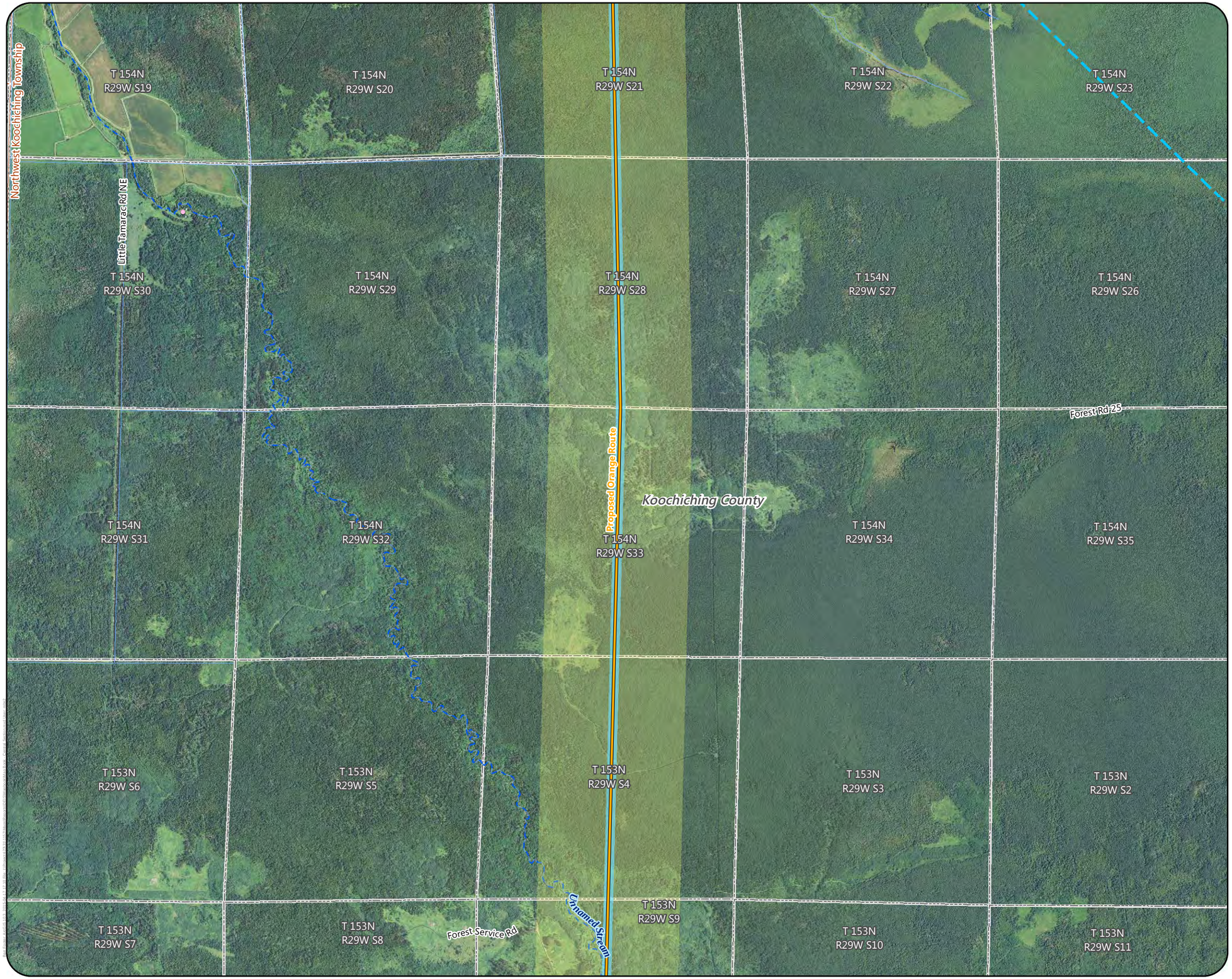

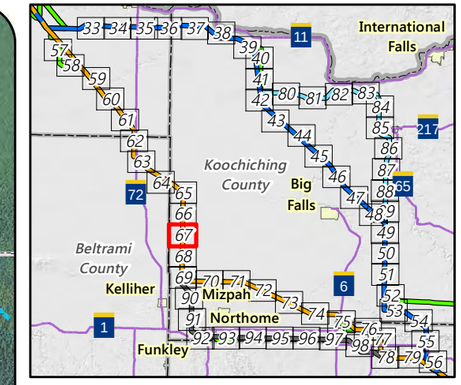

Proposed Routes

- Orange Route
- Anticipated Route Width
- Anticipated Right-of-Way
- Commercial or Non-Residential Structure
- NHD Watercourse
- PWI Watercourse
- Preliminary Peatland SNA Watershed Protection Area
- Civil Township
- Public Land Survey Section

Feet

2,000 0 2,000

Appendix S - Map 67

MAP BOOK - CENTRAL SECTION

Great Northern Transmission Line

Draft Environmental Impact Statement



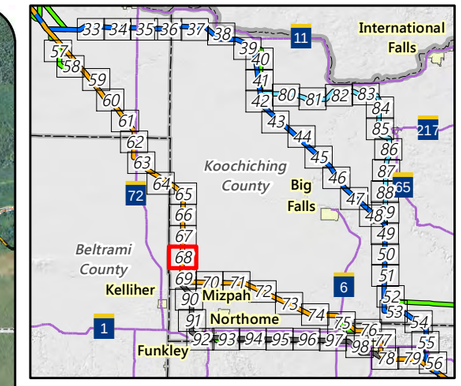

Proposed Routes

- Orange Route
- Anticipated Route Width
- Anticipated Right-of-Way
- NHD Watercourse
- PWI Watercourse
- Snowmobile Trail
- Civil Township
- Public Land Survey Section

Feet

2,000 0 2,000

Appendix S - Map 68

MAP BOOK - CENTRAL SECTION

Great Northern Transmission Line

Draft Environmental Impact Statement