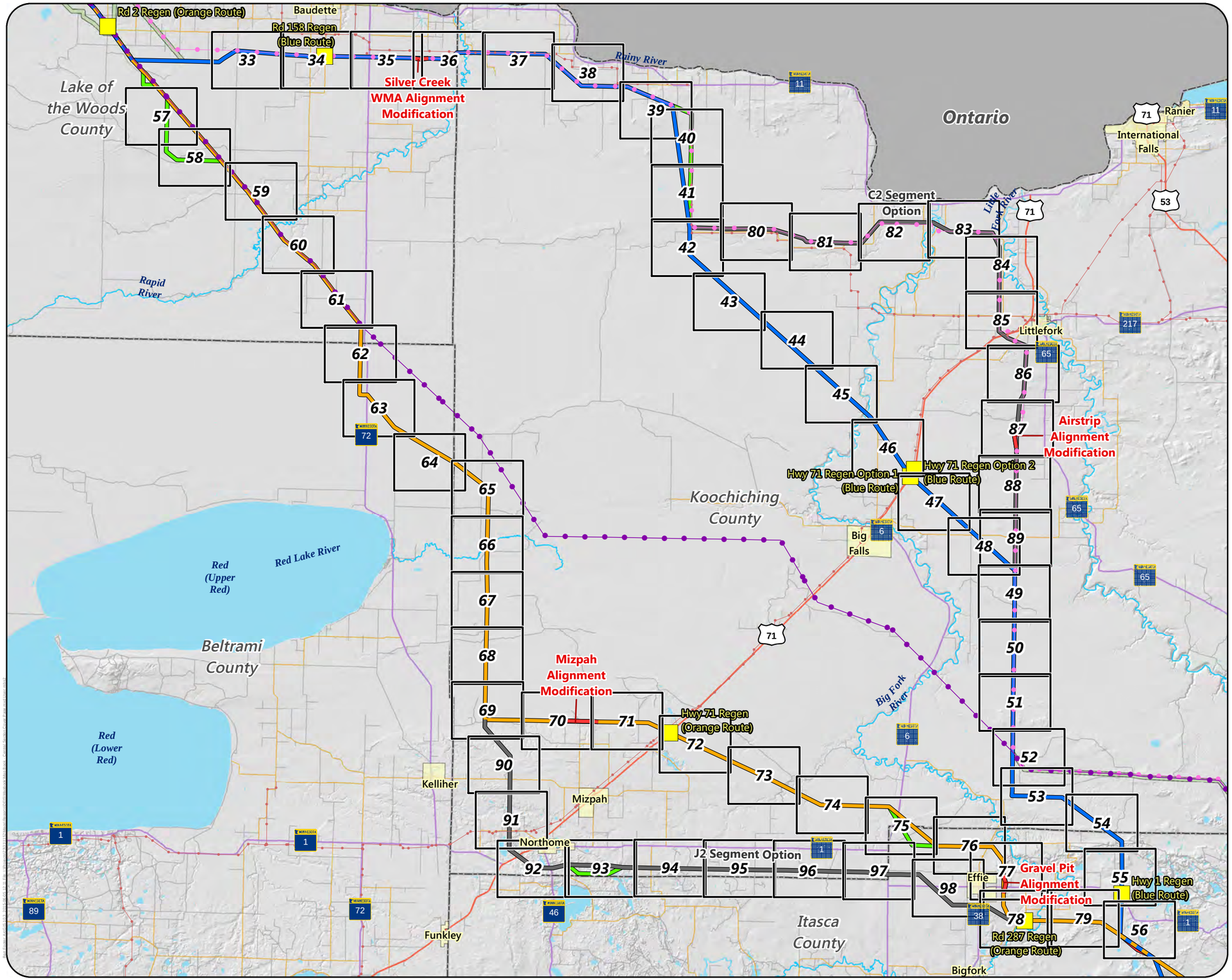

Map Book Page

Proposed Regeneration Site

Proposed Routes

- Blue/Orange Route
- Blue Route
- Orange Route
- Segment Option

Alternatives

- Route Variation
- Alignment Modification

Existing Transmission Lines

- 69 or 115 kV
- 230 kV
- 500 kV

Streets and Highways

- US Highway
- State Trunk Highway
- County State Aid Highway
- Local Road
- Municipal Boundary
- County Boundary

Miles

6.5 0 6.5

Appendix S - Central Section Cover

CENTRAL SECTION OVERVIEW

Great Northern Transmission Line

Draft Environmental Impact Statement

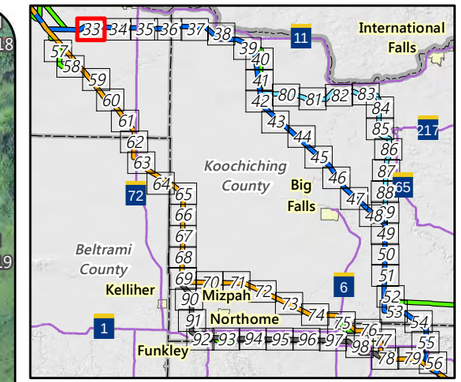

Proposed Routes

- Blue Route
- Anticipated Route Width
- Anticipated Right-of-Way
- Residences
- Commercial or Non-Residential Structure
- County Well Index
- Mineral Exploration or Engineering Drillhole
- NHD Watercourse
- PWI Watercourse
- Trout Stream
- Indian Reservation Land
- Snowmobile Trail
- Civil Township
- Public Land Survey Section

Existing Transmission Lines

- 69 or 115 kV
- 230 kV

Feet

2,000 0 2,000

Appendix S - Map 33

MAP BOOK - CENTRAL SECTION

Great Northern Transmission Line

Draft Environmental Impact Statement

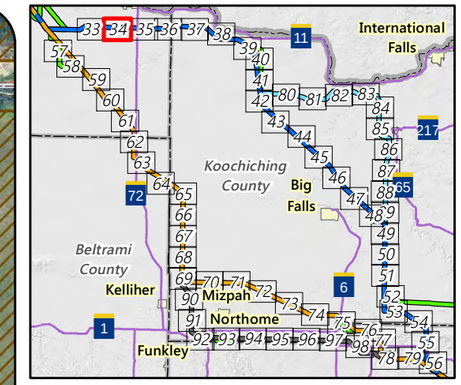

Proposed Regeneration Site

Proposed Routes

- Blue Route
- Anticipated Route Width
- Anticipated Right-of-Way
- Residences
- Commercial or Non-Residential Structure
- Aggregate Source Location
- County Well Index
- Mineral Exploration or Engineering Drillhole
- NHD Watercourse
- PWI Watercourse
- Wildlife Management Area (WMA)
- USFWS Interest Lands
- Indian Reservation Land
- Snowmobile Trail
- Public Land Survey Section

MPCA Database

- Multiple Activities

Existing Transmission Lines

- 69 or 115 kV
- 230 kV

Feet

2,000 0 2,000

Appendix S - Map 34

MAP BOOK - CENTRAL SECTION

Great Northern Transmission Line

Draft Environmental Impact Statement

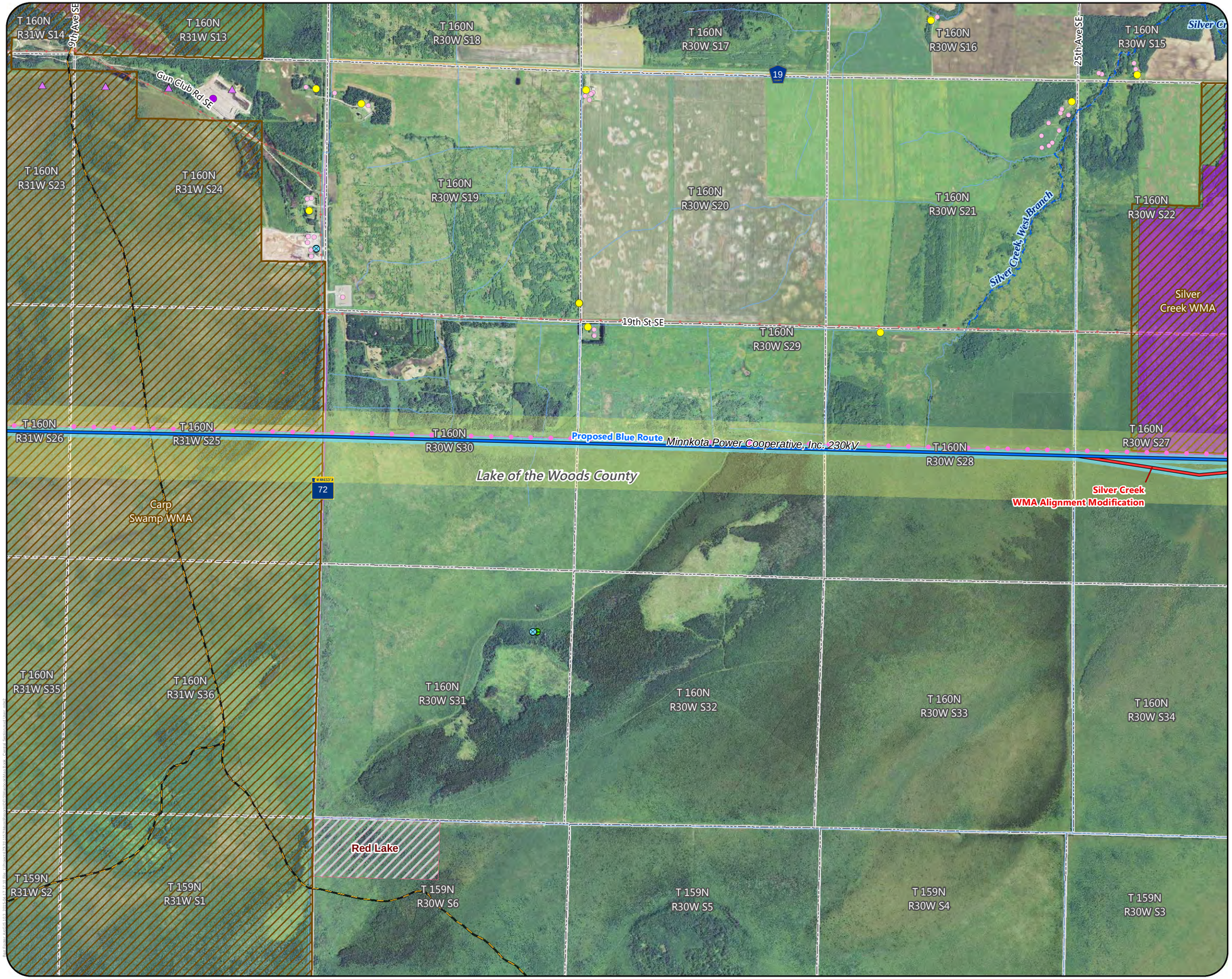

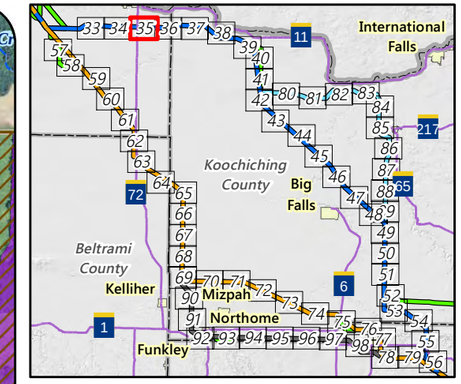

Proposed Routes
- Blue Route

Alternatives
- Alignment Modification
- Anticipated Route Width
- Anticipated Right-of-Way
- Residences
- Commercial or Non-Residential Structure
- Aggregate Source Location
- County Well Index
- Mineral Exploration or Engineering Drillhole
- NHD Watercourse
- PWI Watercourse
- Wildlife Management Area (WMA)
- USFWS Interest Lands
- Indian Reservation Land
- Snowmobile Trail
- Public Land Survey Section

MPCA Database
- Multiple Activities

Existing Transmission Lines
- 69 or 115 kV
- 230 kV

Feet
2,000 0 2,000

Appendix S - Map 35

MAP BOOK - CENTRAL SECTION
Great Northern Transmission Line
Draft Environmental Impact Statement

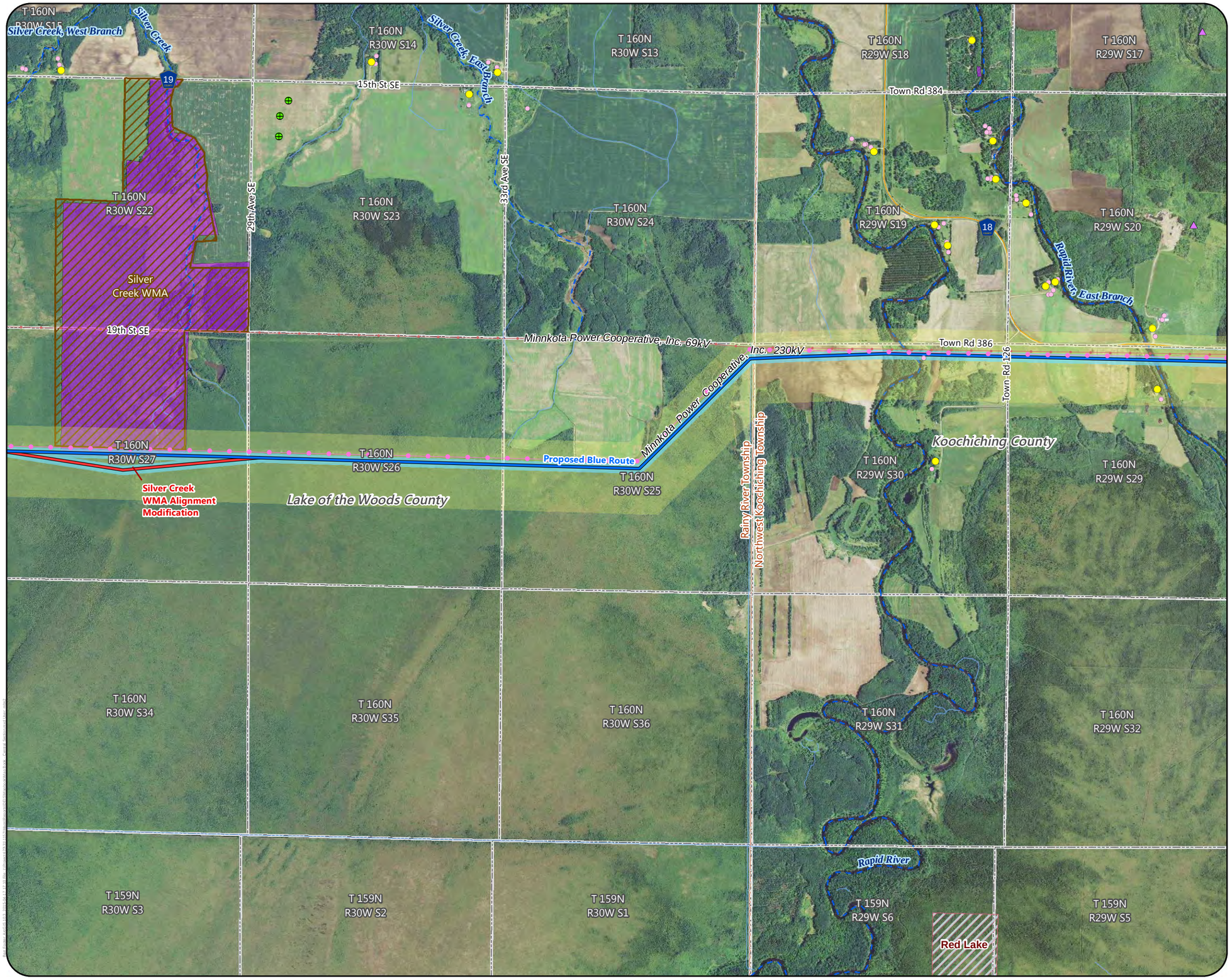

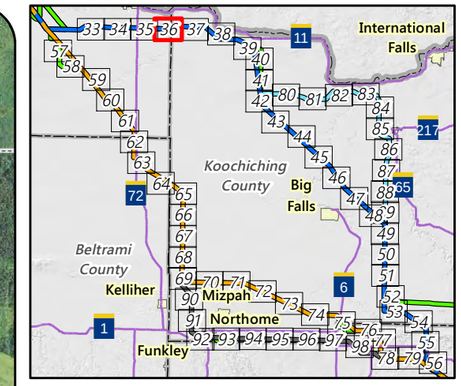

Proposed Routes

- Blue Route

Alternatives

- Alignment Modification
- Anticipated Route Width
- Anticipated Right-of-Way
- Residences
- Commercial or Non-Residential Structure
- Aggregate Source Location
- Mineral Exploration or Engineering Drillhole
- NHD Watercourse
- PWI Watercourse
- Wildlife Management Area (WMA)
- USFWS Interest Lands
- Indian Reservation Land
- Civil Township
- Public Land Survey Section

Existing Transmission Lines

- 69 or 115 kV
- 230 kV

Feet

2,000 0 2,000

Appendix S - Map 36

MAP BOOK - CENTRAL SECTION

Great Northern Transmission Line

Draft Environmental Impact Statement

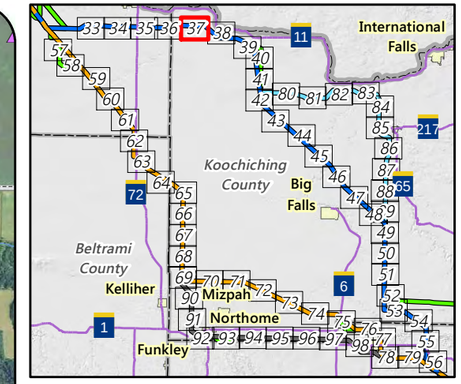

Proposed Routes

- Blue Route
- Anticipated Route Width
- Anticipated Right-of-Way
- Residences
- Commercial or Non-Residential Structure
- Aggregate Source Location
- NHD Watercourse
- PWI Watercourse
- Indian Reservation Land
- Public Land Survey Section

Existing Transmission Lines

- 69 or 115 kV
- 230 kV

Feet

2,000 0 2,000

Appendix S - Map 37

MAP BOOK - CENTRAL SECTION

Great Northern Transmission Line

Draft Environmental Impact Statement

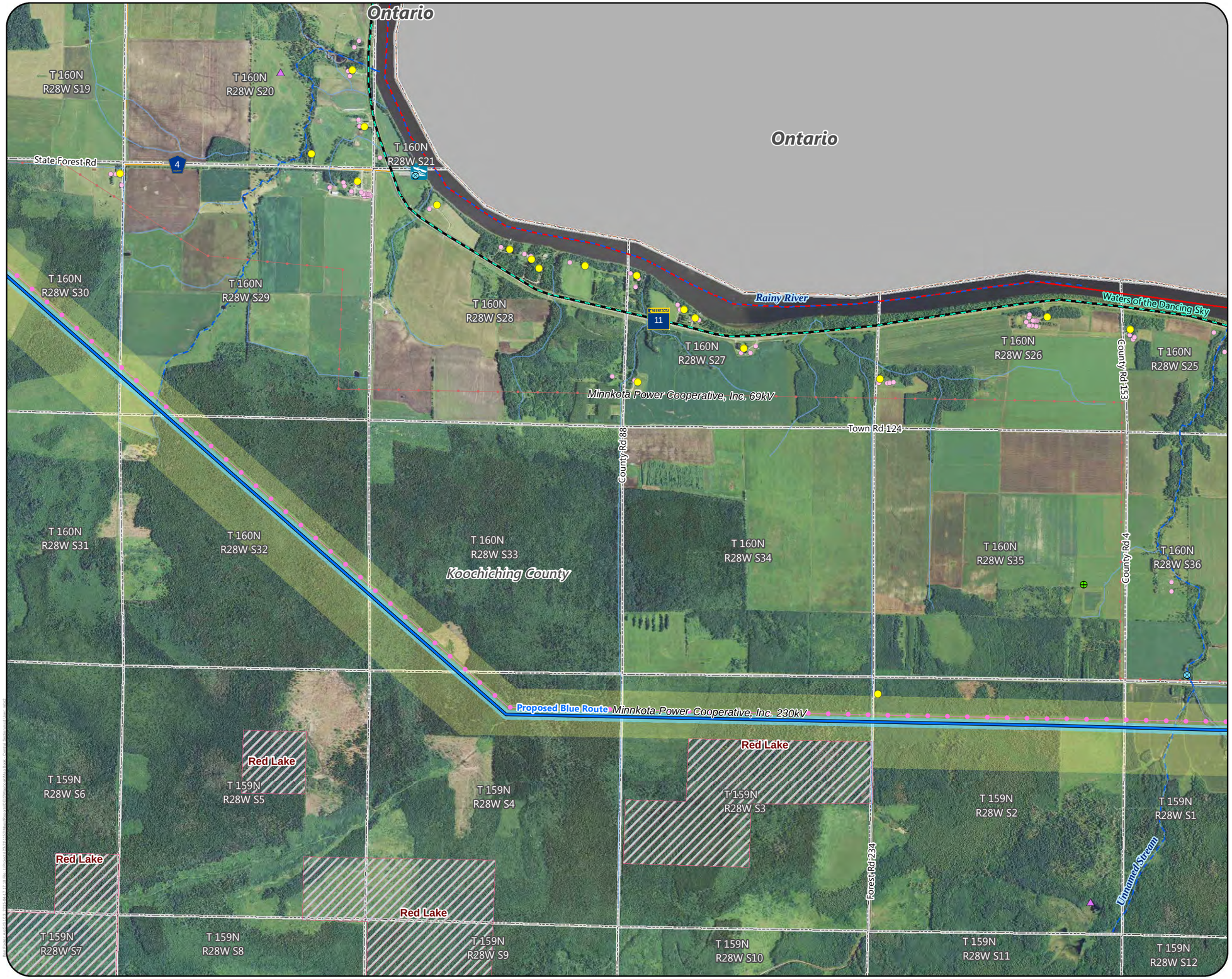

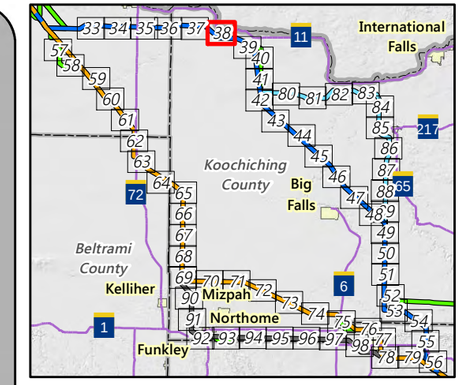

Proposed Routes

- Blue Route
- Anticipated Route Width
- Anticipated Right-of-Way
- Residences
- Commercial or Non-Residential Structure
- Aggregate Source Location
- County Well Index
- Mineral Exploration or Engineering Drillhole
- Trailer Launch Water Access
- NHD Watercourse
- PWI Watercourse
- MPCA Impaired Stream
- Indian Reservation Land
- Scenic Byway
- Civil Township
- Public Land Survey Section
- County Boundary
- International Boundary

Existing Transmission Lines

- 69 or 115 kV
- 230 kV

Feet

2,000 0 2,000

Appendix S - Map 38

MAP BOOK - CENTRAL SECTION

Great Northern Transmission Line

Draft Environmental Impact Statement

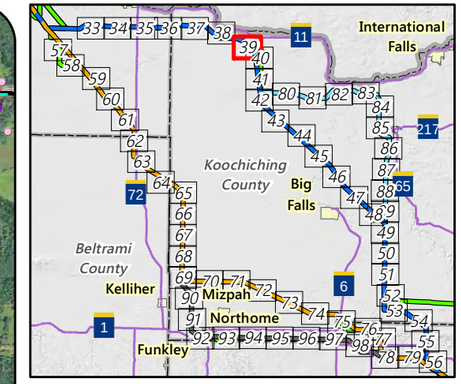

Proposed Routes
- Blue Route

Alternatives
- Route Variation
- Anticipated Route Width
- Anticipated Right-of-Way
- Residences
- Commercial or Non-Residential Structure
- Cemetery
- Aggregate Source Location
- County Well Index
- Mineral Exploration or Engineering Drillhole
- NHD Watercourse
- PWI Watercourse
- Indian Reservation Land
- Scenic Byway
- Snowmobile Trail
- Public Land Survey Section

MPCA Database
- Hazardous Waste
- Tanks and Leaks
- Multiple Activities

Existing Transmission Lines
- 69 or 115 kV
- 230 kV

Feet
2,000 0 2,000

Appendix S - Map 39

MAP BOOK - CENTRAL SECTION
Great Northern Transmission Line
Draft Environmental Impact Statement

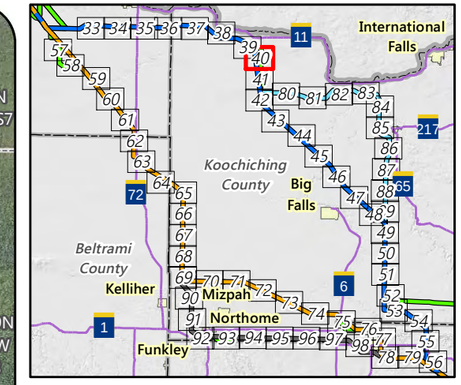

Proposed Routes
- Blue Route

Alternatives
- Route Variation
- Anticipated Route Width
- Anticipated Right-of-Way
- Residences
- Commercial or Non-Residential Structure
- County Well Index
- Mineral Exploration or Engineering Drillhole
- NHD Watercourse
- PWI Watercourse
- Preliminary Peatland SNA Watershed Protection Area
- Indian Reservation Land
- Snowmobile Trail
- Public Land Survey Section

MPCA Database
- Multiple Activities

Existing Transmission Lines
- 69 or 115 kV
- 230 kV

Feet
2,000 0 2,000

Appendix S - Map 40

MAP BOOK - CENTRAL SECTION
Great Northern Transmission Line
Draft Environmental Impact Statement