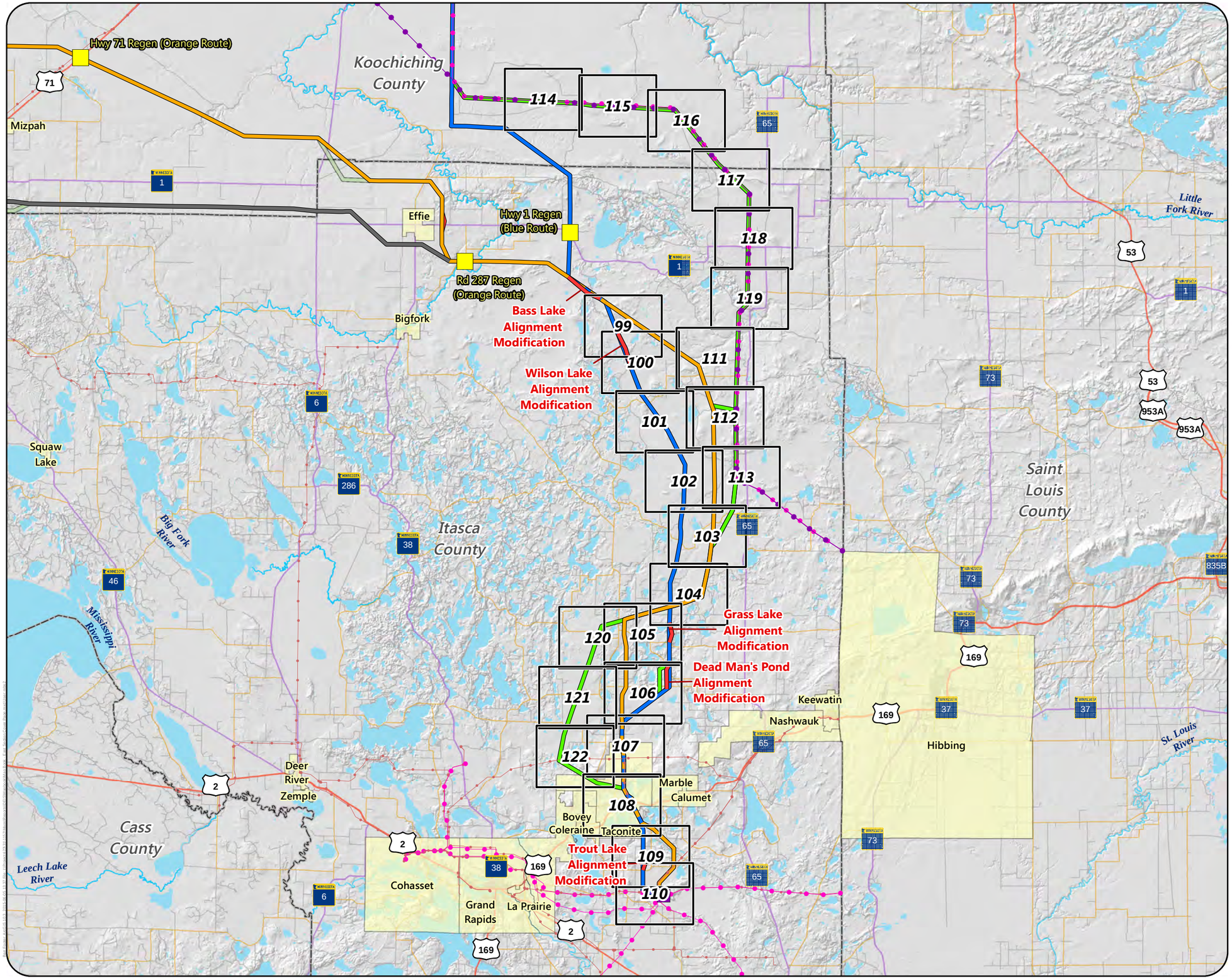

Map Book Page

Proposed Regeneration Site

Proposed Blackberry Substation Location

Proposed Routes

Blue/Orange Route

Blue Route

Orange Route

Segment Option

Alternatives

Route Variation

Alignment Modification

Existing Transmission Lines

69 or 115 kV

230 kV

500 kV

Streets and Highways

US Highway

State Trunk Highway

County State Aid Highway

Local Road

Municipal Boundary

County Boundary

Miles

6 0 6

Appendix S - East Section Cover

EAST SECTION OVERVIEW

Great Northern Transmission Line

Draft Environmental Impact Statement

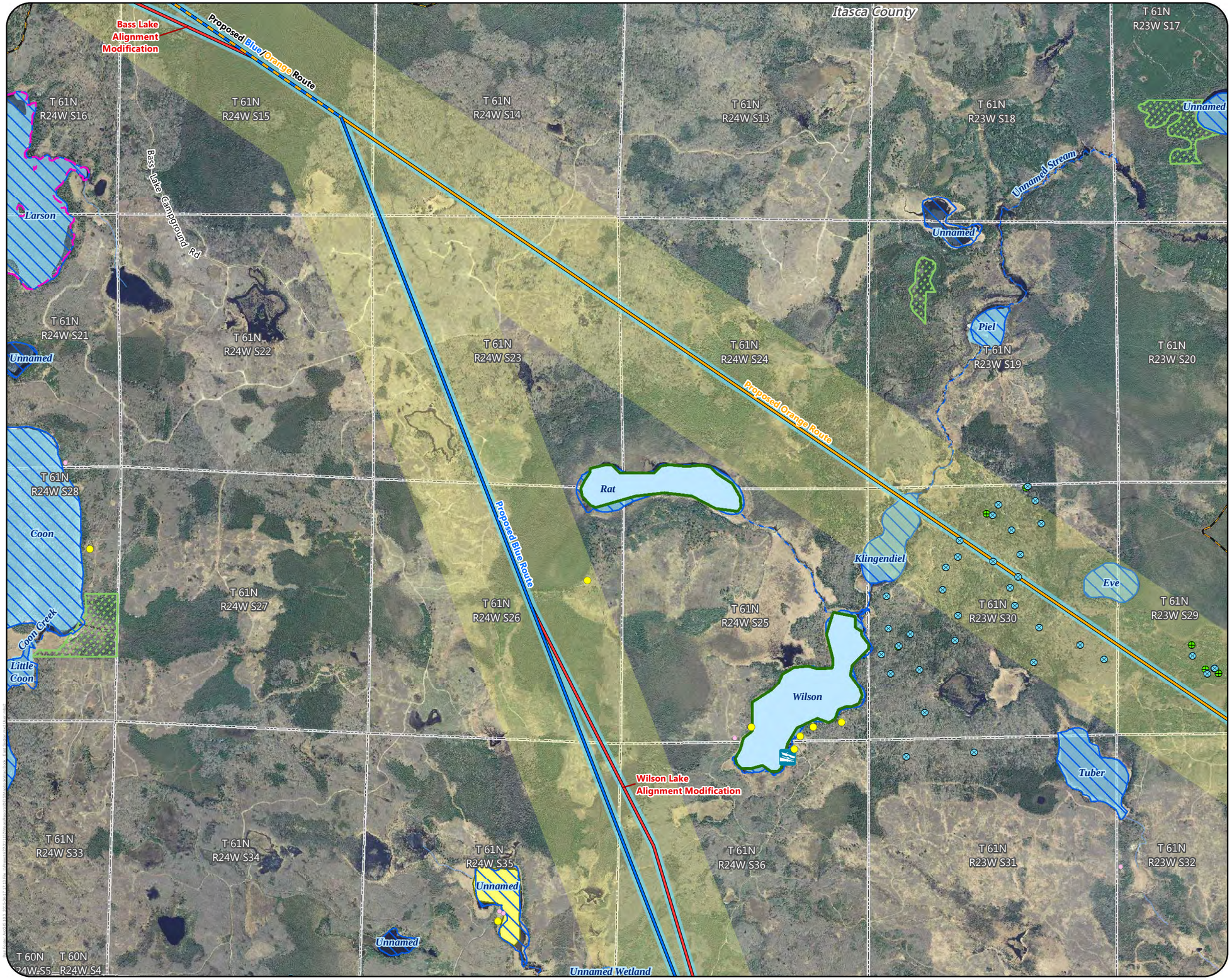

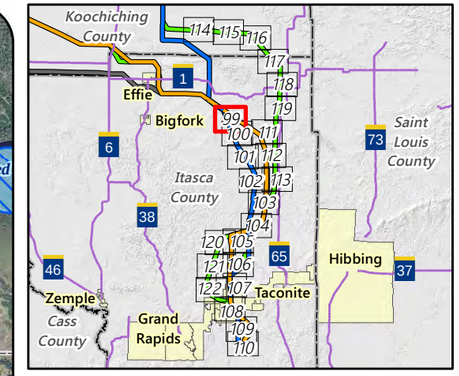

Proposed Routes

- Blue Route
- Orange Route
- Blue/Orange Route

Alternatives

- Alignment Modification
- Anticipated Route Width
- Anticipated Right-of-Way
- Residences
- Commercial or Non-Residential Structure
- County Well Index
- Mineral Exploration or Engineering Drillhole
- Trailer Launch Water Access
- NHD Watercourse
- PWI Watercourse
- NHD Waterbody
- PWI Waterbody
- Wild Rice Lake
- Trout Lake
- Shallow Lake
- Ecologically Important Lowland Conifers
- Snowmobile Trail
- Public Land Survey Section

Feet

2,000 0 2,000

Appendix S - Map 99

MAP BOOK - EAST SECTION

Great Northern Transmission Line

Draft Environmental Impact Statement

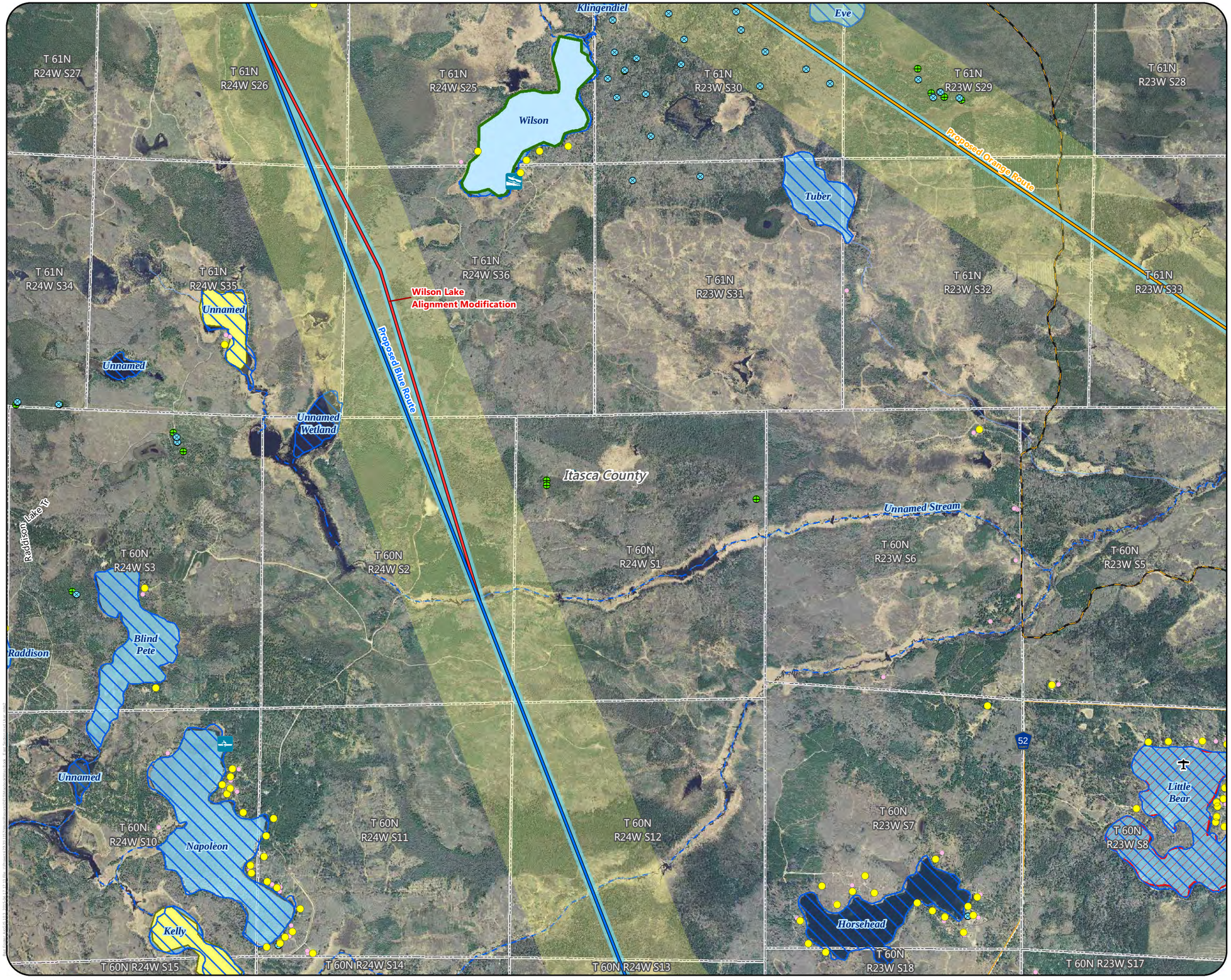

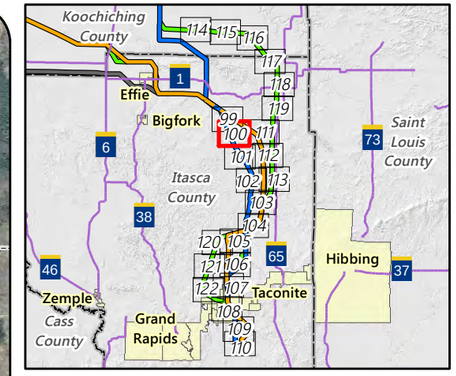

Proposed Routes

- Blue Route
- Orange Route

Alternatives

- Alignment Modification
- Anticipated Route Width
- Anticipated Right-of-Way
- Residences
- Commercial or Non-Residential Structure
- Airstrip
- County Well Index
- Mineral Exploration or Engineering Drillhole
- Carry-In Water Access
- Trailer Launch Water Access
- NHD Watercourse
- PWI Watercourse
- NHD Waterbody
- PWI Waterbody
- MPCA Impaired Waterbody
- Wild Rice Lake
- Shallow Lake
- Snowmobile Trail
- Public Land Survey Section

Feet

2,000 0 2,000

Appendix S - Map 100

MAP BOOK - EAST SECTION

Great Northern Transmission Line

Draft Environmental Impact Statement

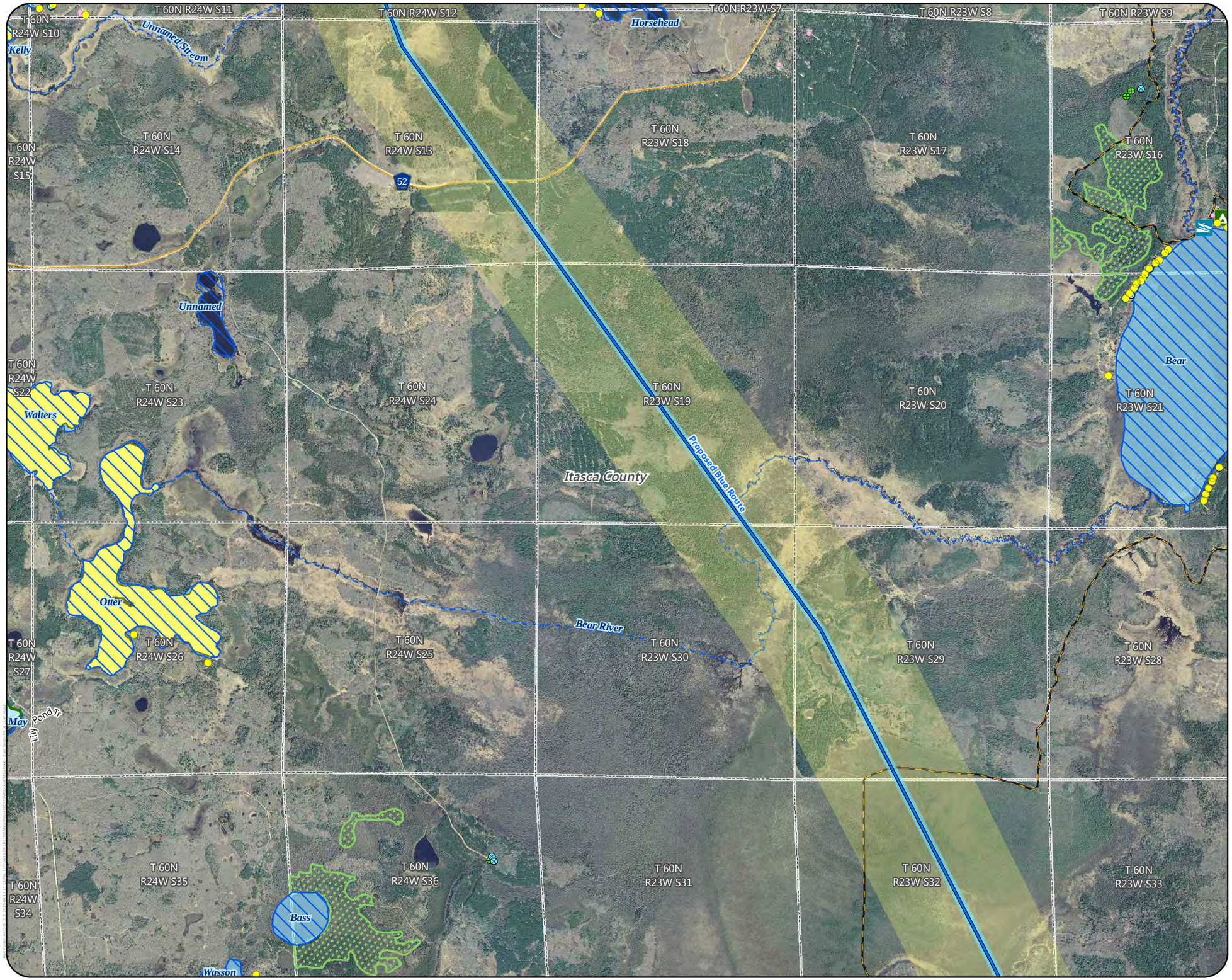

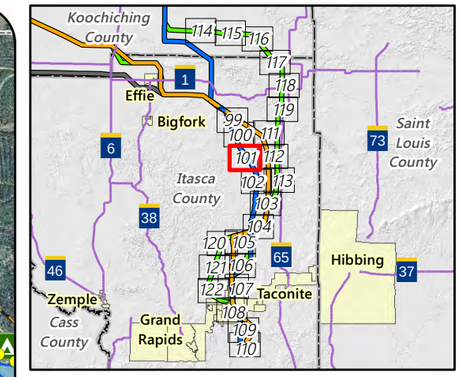

Proposed Routes

- Blue Route
- Anticipated Route Width
- Anticipated Right-of-Way
- Residences
- Commercial or Non-Residential Structure
- County Well Index
- Mineral Exploration or Engineering Drillhole
- State Forest Campground
- Trailer Launch Water Access
- NHD Watercourse
- PWI Watercourse
- NHD Waterbody
- PWI Waterbody
- Wild Rice Lake
- Shallow Lake
- Ecologically Important Lowland Conifers
- Snowmobile Trail
- Public Land Survey Section

Feet

2,000 0 2,000

Appendix S - Map 101

MAP BOOK - EAST SECTION

Great Northern Transmission Line

Draft Environmental Impact Statement

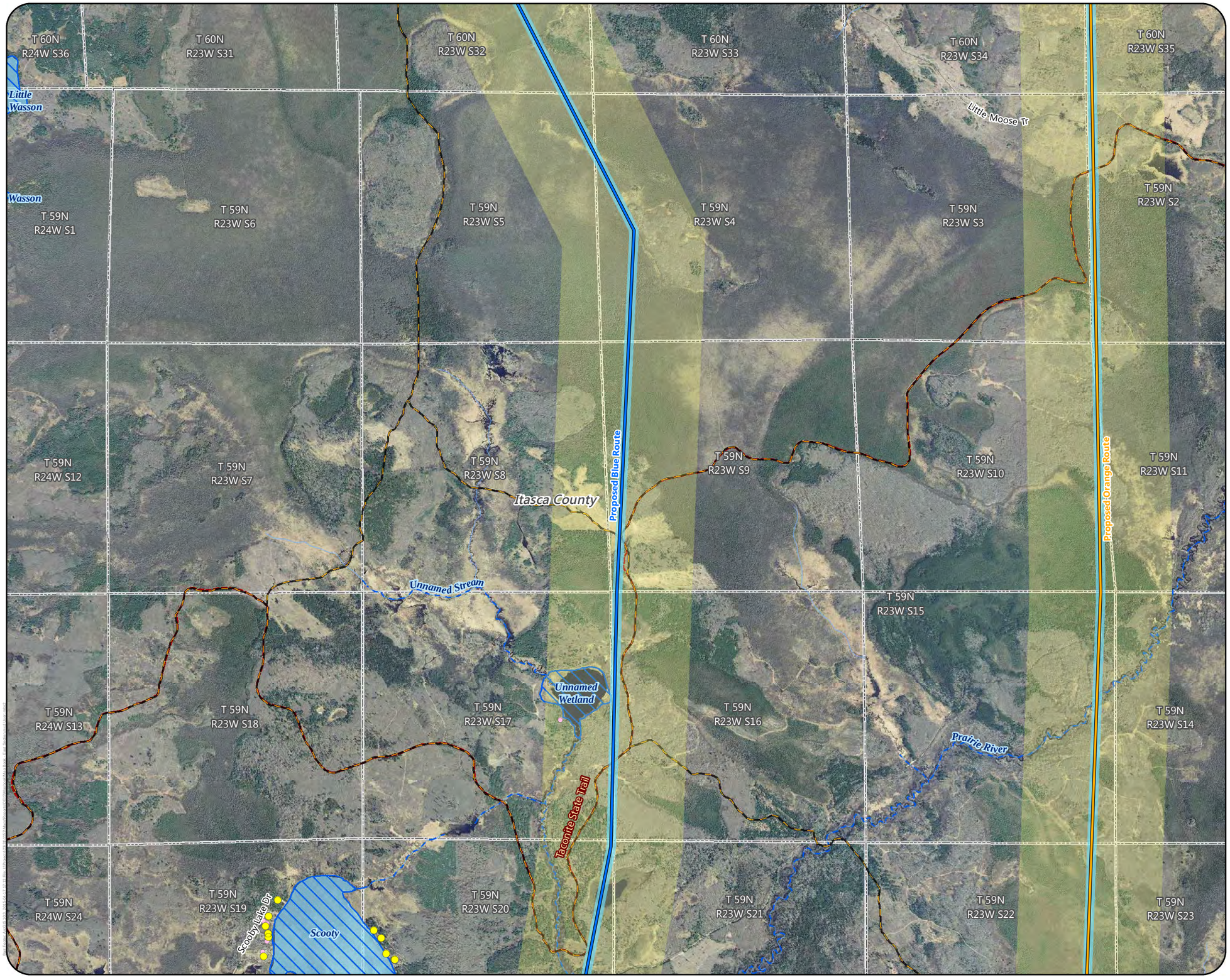

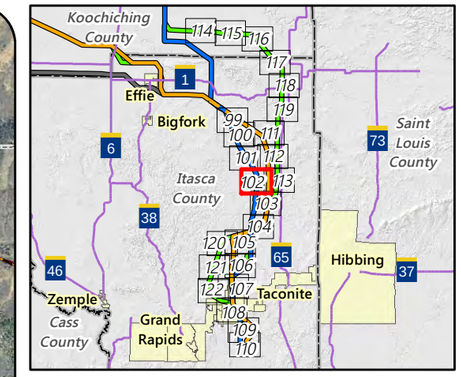

Proposed Routes

- Blue Route
- Orange Route
- Anticipated Route Width
- Anticipated Right-of-Way
- Residences
- Commercial or Non-Residential Structure
- NHD Watercourse
- PWI Watercourse
- NHD Waterbody
- PWI Waterbody
- Snowmobile Trail
- State Trail
- Public Land Survey Section

Feet

2,000 0 2,000

Appendix S - Map 102

MAP BOOK - EAST SECTION

Great Northern Transmission Line

Draft Environmental Impact Statement

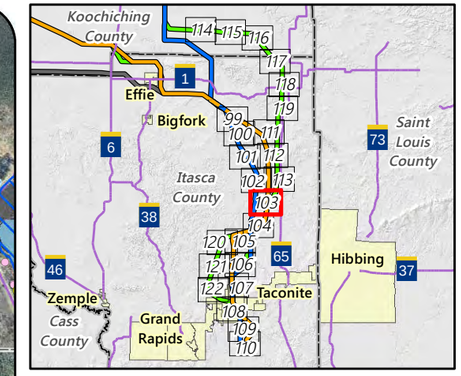

Proposed Routes

- Blue Route
- Orange Route

Alternatives

- Route Variation
- Anticipated Route Width
- Anticipated Right-of-Way
- Residences
- Commercial or Non-Residential Structure
- Aggregate Source Location
- County Well Index
- Carry-In Water Access
- Trailer Launch Water Access
- NHD Watercourse
- PWI Watercourse
- NHD Waterbody
- PWI Waterbody
- MPCA Impaired Waterbody
- Shallow Lake
- Snowmobile Trail
- State Trail
- Civil Township
- Public Land Survey Section

MPCA Database

- Multiple Activities

Feet

2,000 0 2,000

Appendix S - Map 103

MAP BOOK - EAST SECTION

Great Northern Transmission Line

Draft Environmental Impact Statement

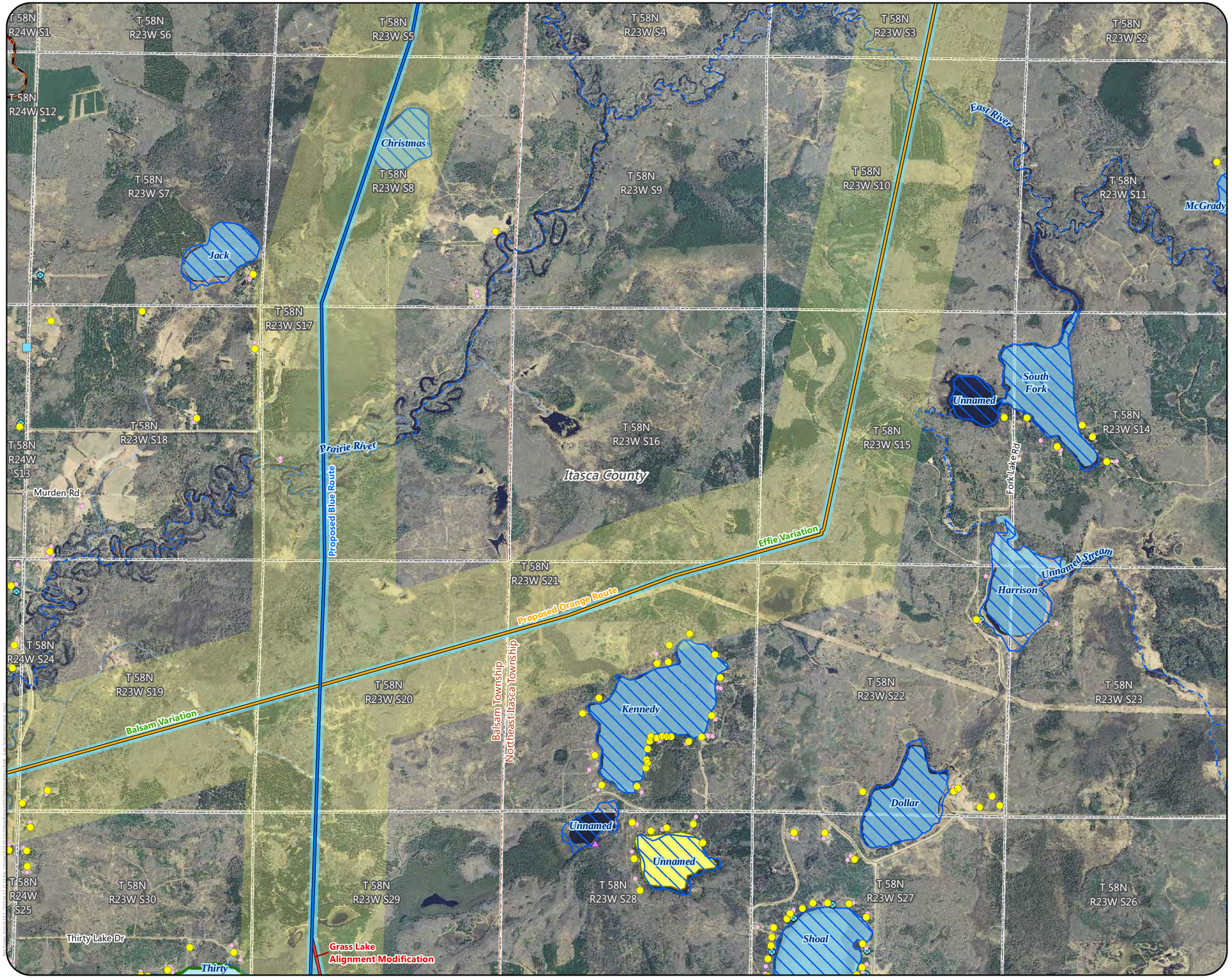

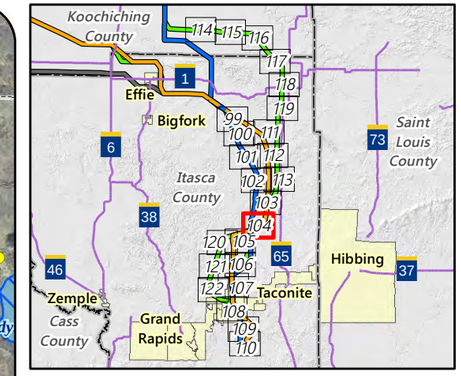

Proposed Routes
- Blue Route
- Orange Route

Alternatives
- Route Variation
- Alignment Modification
- Anticipated Route Width
- Anticipated Right-of-Way
- Residences
- Commercial or Non-Residential Structure
- Aggregate Source Location
- County Well Index
- NHD Watercourse
- PWI Watercourse
- NHD Waterbody
- PWI Waterbody
- Wild Rice Lake
- Shallow Lake
- Snowmobile Trail
- State Trail
- Civil Township
- Public Land Survey Section

MPCA Database
- Hazardous Waste

Feet
2,000 0 2,000

Appendix S - Map 104

MAP BOOK - EAST SECTION
Great Northern Transmission Line
Draft Environmental Impact Statement

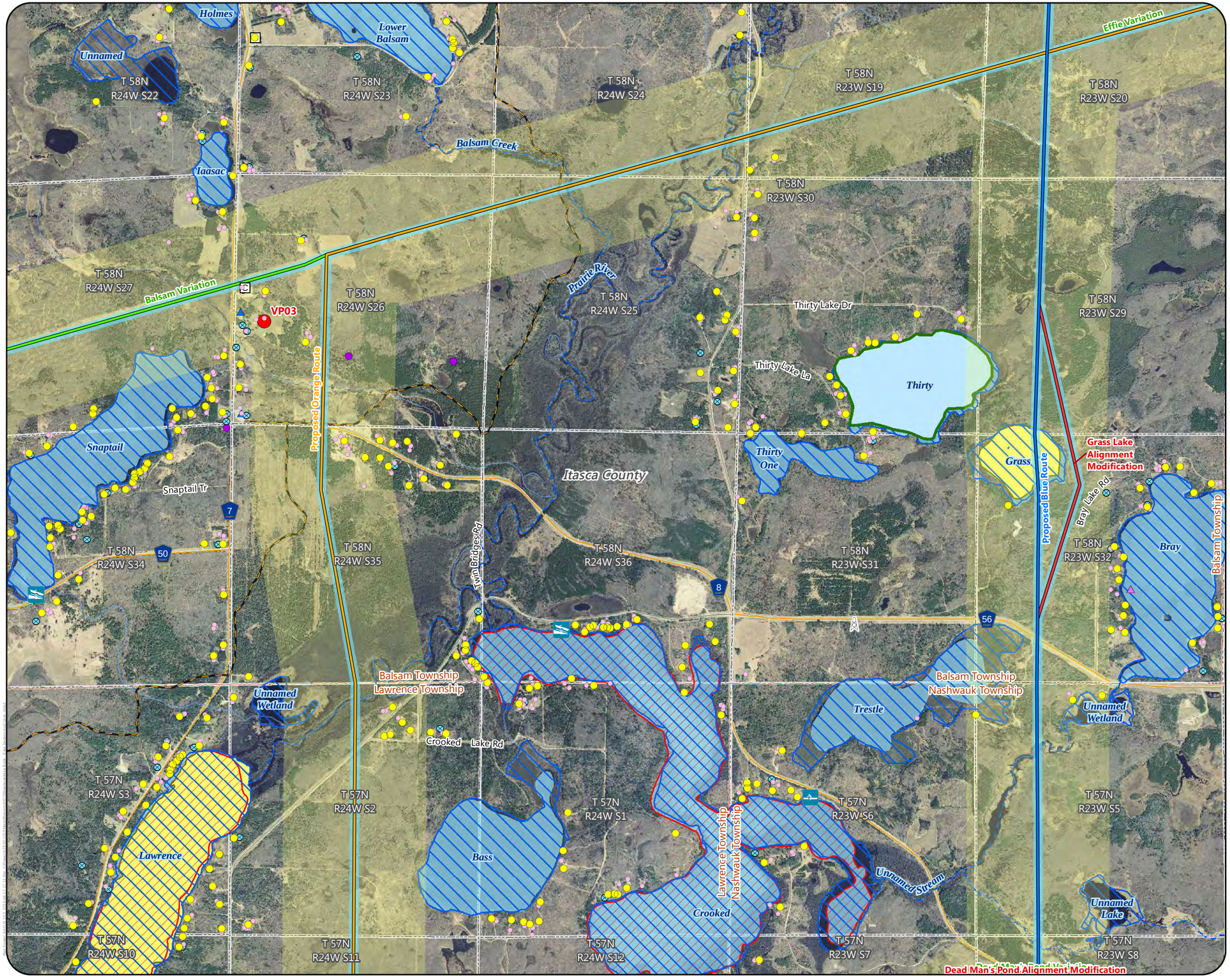

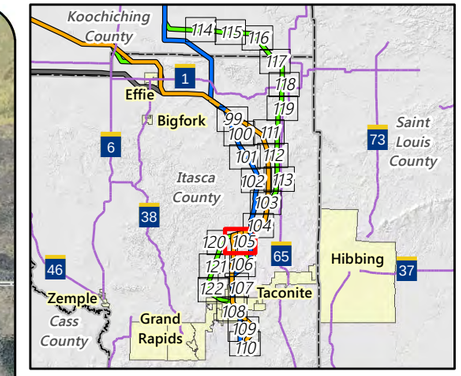

Proposed Routes
- Blue Route
- Orange Route

Alternatives
- Route Variation
- Alignment Modification
- Anticipated Route Width
- Anticipated Right-of-Way
- Visual Simulation Viewpoint
- Residences
- Commercial or Non-Residential Structure
- Church
- Aggregate Source Location
- Communication Tower
- County Well Index
- Carry-In Water Access
- Trailer Launch Water Access
- NHD Watercourse
- PWI Watercourse
- NHD Waterbody
- PWI Waterbody
- MPCA Impaired Waterbody
- Wild Rice Lake
- Shallow Lake
- Snowmobile Trail
- Civil Township
- Public Land Survey Section

MPCA Database
- Tanks and Leaks
- Multiple Activities

Feet
2,000 0 2,000

Appendix S - Map 105

MAP BOOK - EAST SECTION
Great Northern Transmission Line
Draft Environmental Impact Statement

U.S. DEPARTMENT OF ENERGY
MINNESOTA DEPARTMENT OF COMMERCE

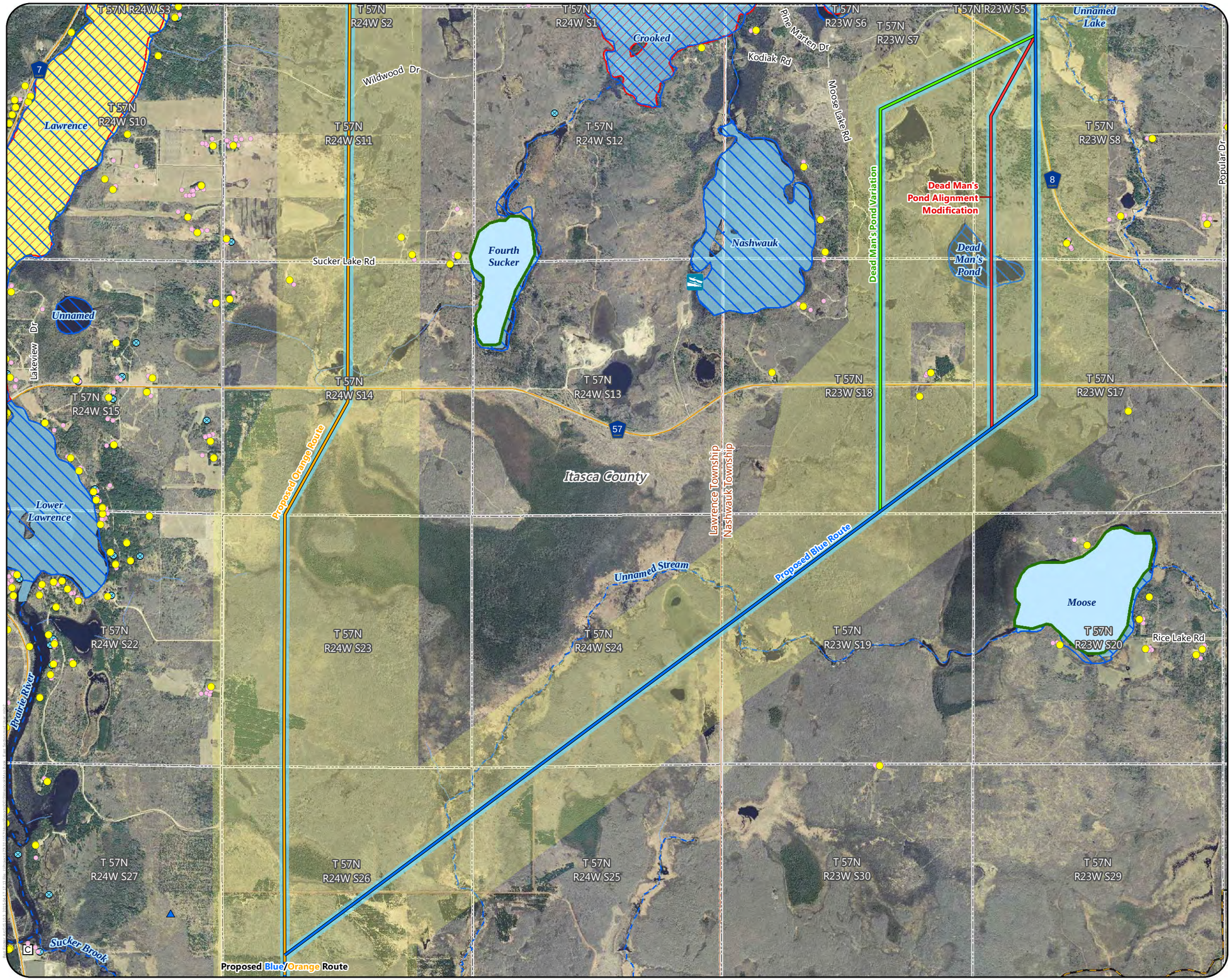

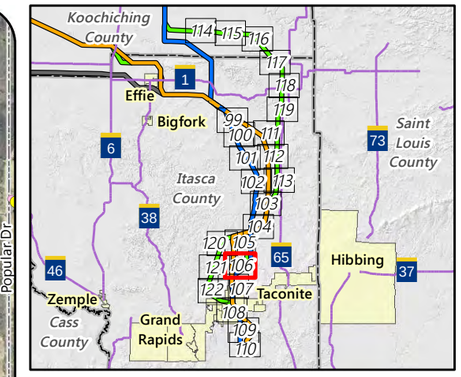

Proposed Routes
- Blue Route
- Orange Route
- Blue/Orange Route

Alternatives
- Route Variation
- Alignment Modification
- Anticipated Route Width
- Anticipated Right-of-Way
- Residences
- Commercial or Non-Residential Structure
- Church
- County Well Index
- Trailer Launch Water Access
- NHD Watercourse
- PWI Watercourse
- NHD Waterbody
- PWI Waterbody
- MPCA Impaired Waterbody
- Wild Rice Lake
- Shallow Lake
- Snowmobile Trail
- Civil Township
- Public Land Survey Section

MPCA Database
- Tanks and Leaks

Feet
2,000 0 2,000

Appendix S - Map 106

MAP BOOK - EAST SECTION
Great Northern Transmission Line
Draft Environmental Impact Statement