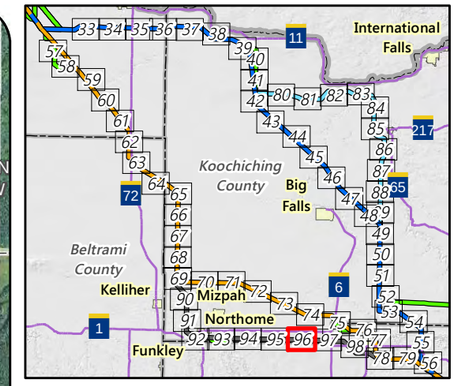

Segment Options

- J2 Segment Option
- Anticipated Route Width
- Anticipated Right-of-Way
- Residences
- Commercial or Non-Residential Structure
- Aggregate Source Location
- County Well Index
- Mineral Exploration or Engineering Drillhole
- NHD Watercourse
- PWI Watercourse
- Civil Township
- Public Land Survey Section

Feet

2,000 0 2,000

Appendix S - Map 96

MAP BOOK - CENTRAL SECTION

Great Northern Transmission Line

Draft Environmental Impact Statement

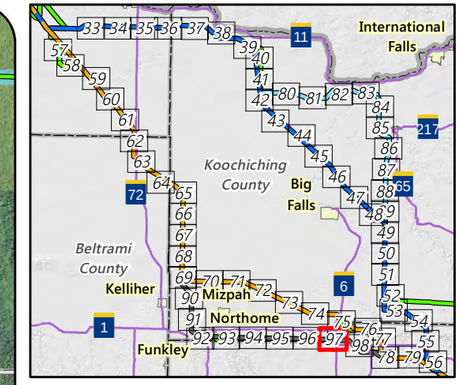

Segment Options

- J2 Segment Option

Alternatives

- Route Variation
- Anticipated Route Width
- Anticipated Right-of-Way
- Residences
- Commercial or Non-Residential Structure
- County Well Index
- Mineral Exploration or Engineering Drillhole
- NHD Watercourse
- PWI Watercourse
- Ecologically Important Lowland Conifers
- Snowmobile Trail
- Civil Township
- Public Land Survey Section

Feet

2,000 0 2,000

Appendix S - Map 97

MAP BOOK - CENTRAL SECTION

Great Northern Transmission Line

Draft Environmental Impact Statement

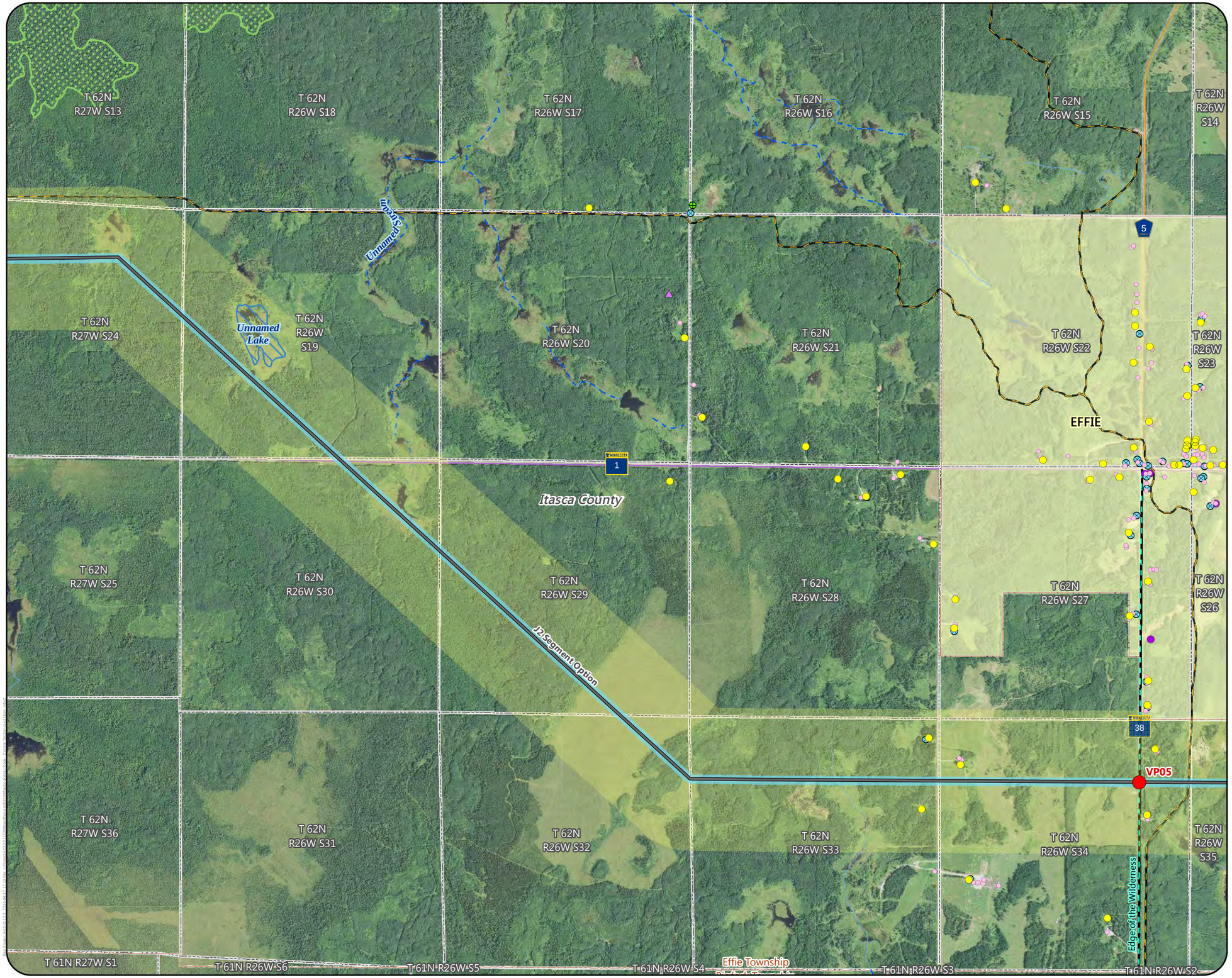

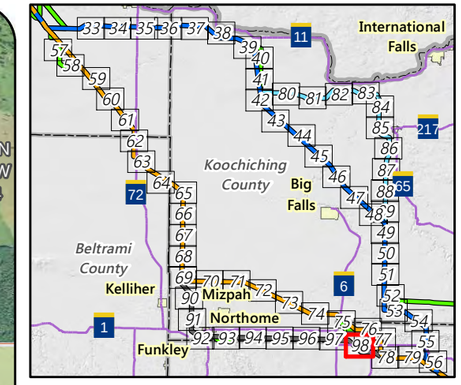

Segment Options

- J2 Segment Option
- Anticipated Route Width
- Anticipated Right-of-Way
- Visual Simulation Viewpoint
- Residences
- Commercial or Non-Residential Structure
- Aggregate Source Location
- County Well Index
- Mineral Exploration or Engineering Drillhole
- NHD Watercourse
- PWI Watercourse
- PWI Waterbody
- Ecologically Important Lowland Conifers
- Scenic Byway
- Snowmobile Trail
- Municipal Boundary
- Civil Township
- Public Land Survey Section

MPCA Database

- Multiple Activities

Feet

2,000 0 2,000

Appendix S - Map 98

MAP BOOK - CENTRAL SECTION

Great Northern Transmission Line

Draft Environmental Impact Statement