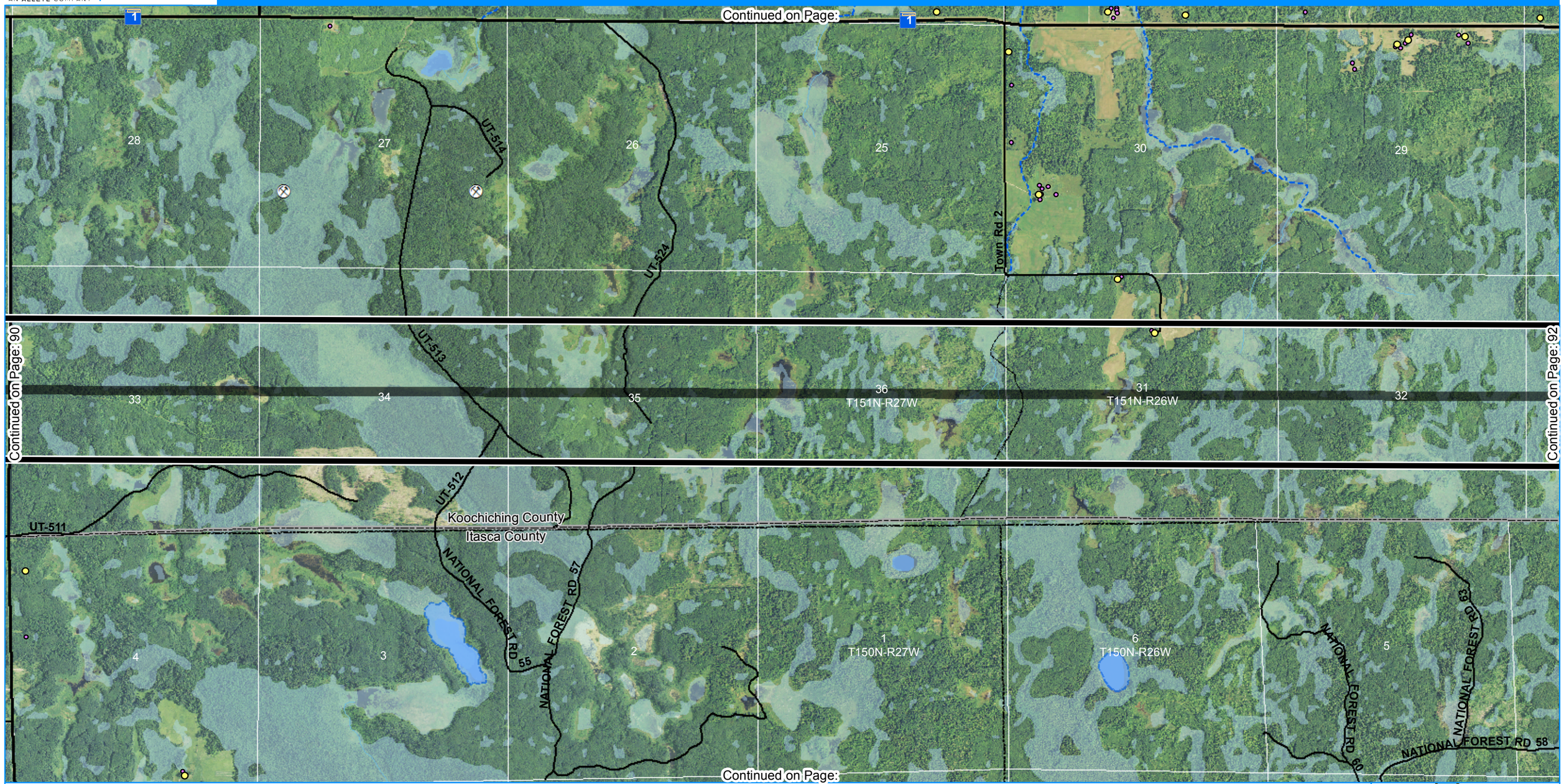


**Legend**

- Blue Route
- Orange Route
- Route Option
- Anticipated Right-of-Way
- Preliminary 500 kV Substation

**Existing Transmission**

- 69kV AC
- 115kV AC
- 138kV AC
- 230kV AC
- 250kV DC
- 500kV AC
- Substation

- Residence
- Structure
- Private-use Airport
- Private-use Heliport
- Private-use Seaplane Base
- Public-use Airport
- Public-use Heliport
- Public-use Seaplane Base
- School
- Place of Worship
- Cemetery
- Mining
- Mine
- Railroad
- Pipeline
- National Register Historic Place
- FCC Tower
- PWI Water
- PWI Stream
- Waterbody
- River / Stream
- NWI Wetland
- Hay Creek Impoundment
- Canoe Trail
- Snowmobile Trail
- State Trail
- Scenic Byway
- MnDOT Scenic Easement
- Public Water Access
- State Boundary
- County Boundary
- City / Township Boundary

0 2,000 Feet

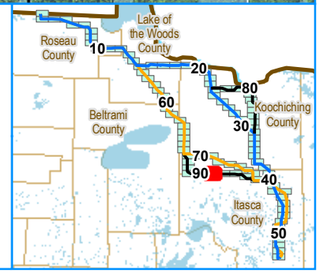

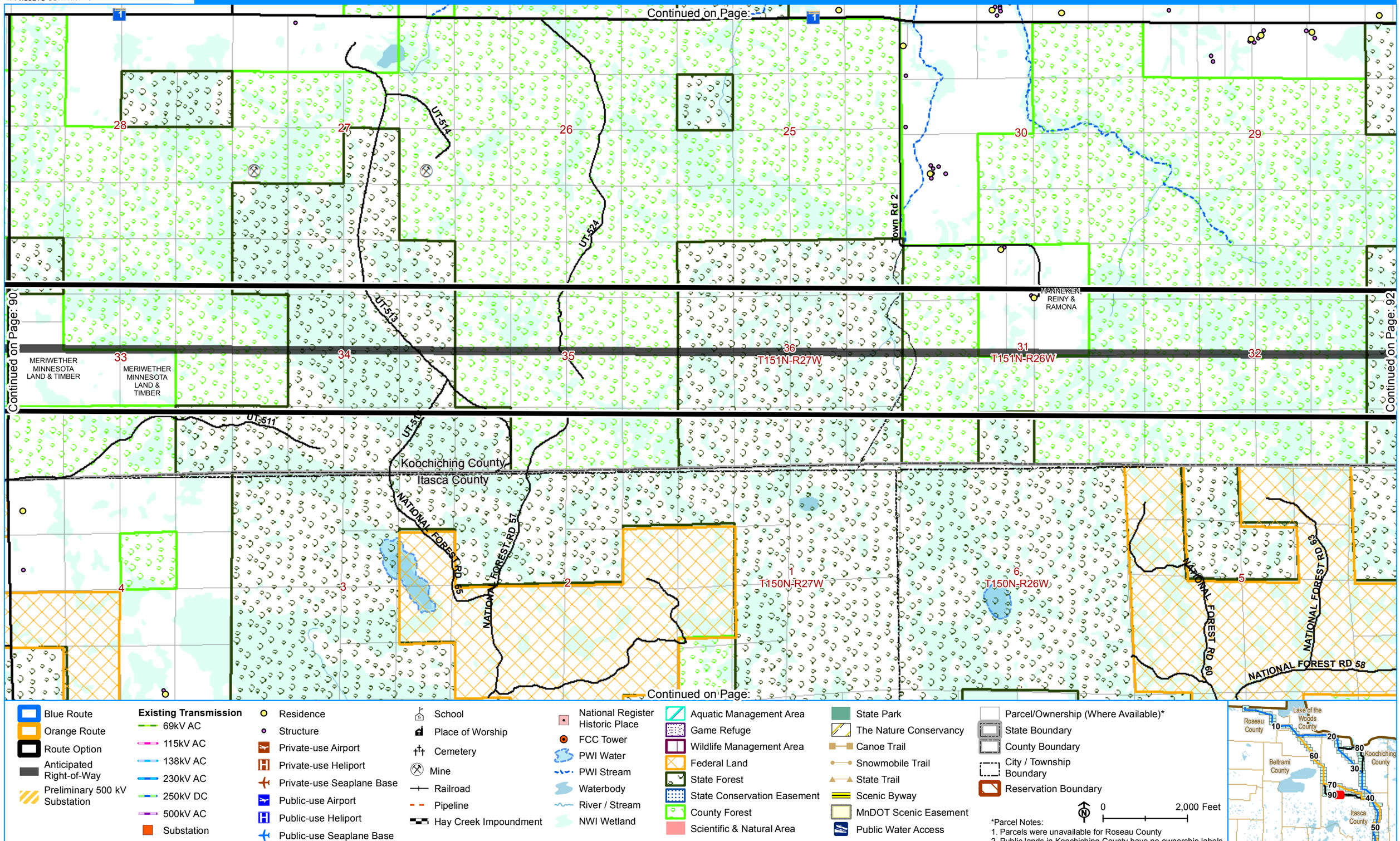
Continued on Page:
Continued on Page: 90
Continued on Page: 92
Continued on Page:
28
27
26
25
30
29
33
34
35
36
31
32
4
3
2
1
6
5
UT-514
UT-524
UT-513
UT-511
Town Rd 2
HANNEKEN, REINY & RAMONA
MERIWETHER MINNESOTA LAND & TIMBER
MERIWETHER MINNESOTA LAND & TIMBER
T151N-R27W
T151N-R26W
T150N-R27W
T150N-R26W
Koochiching County
Itasca County
NATIONAL FOREST RD 65
NATIONAL FOREST RD 57
NATIONAL FOREST RD 60
NATIONAL FOREST RD 63
NATIONAL FOREST RD 58
Blue Route
Orange Route
Route Option
Anticipated Right-of-Way
Preliminary 500 kV Substation
Existing Transmission
69kV AC
115kV AC
138kV AC
230kV AC
250kV DC
500kV AC
Substation
Residence
Structure
Private-use Airport
Private-use Heliport
Private-use Seaplane Base
Public-use Airport
Public-use Heliport
Public-use Seaplane Base
School
Place of Worship
Cemetery
Mine
Railroad
Pipeline
Hay Creek Impoundment
National Register Historic Place
FCC Tower
PWI Water
PWI Stream
Waterbody
River / Stream
NWI Wetland
Aquatic Management Area
Game Refuge
Wildlife Management Area
Federal Land
State Forest
State Conservation Easement
County Forest
Scientific & Natural Area
State Park
The Nature Conservancy
Canoe Trail
Snowmobile Trail
State Trail
Scenic Byway
MnDOT Scenic Easement
Public Water Access
Parcel/Ownership (Where Available)*
State Boundary
County Boundary
City / Township Boundary
Reservation Boundary
0
2,000 Feet
*Parcel Notes:
1. Parcels were unavailable for Roseau County
2. Public lands in Koochiching County have no ownership labels.
Roseau County
Lake of the Woods County
Beltrami County
Koochiching County
Itasca County
10
20
80
60
30
70
90
40
50