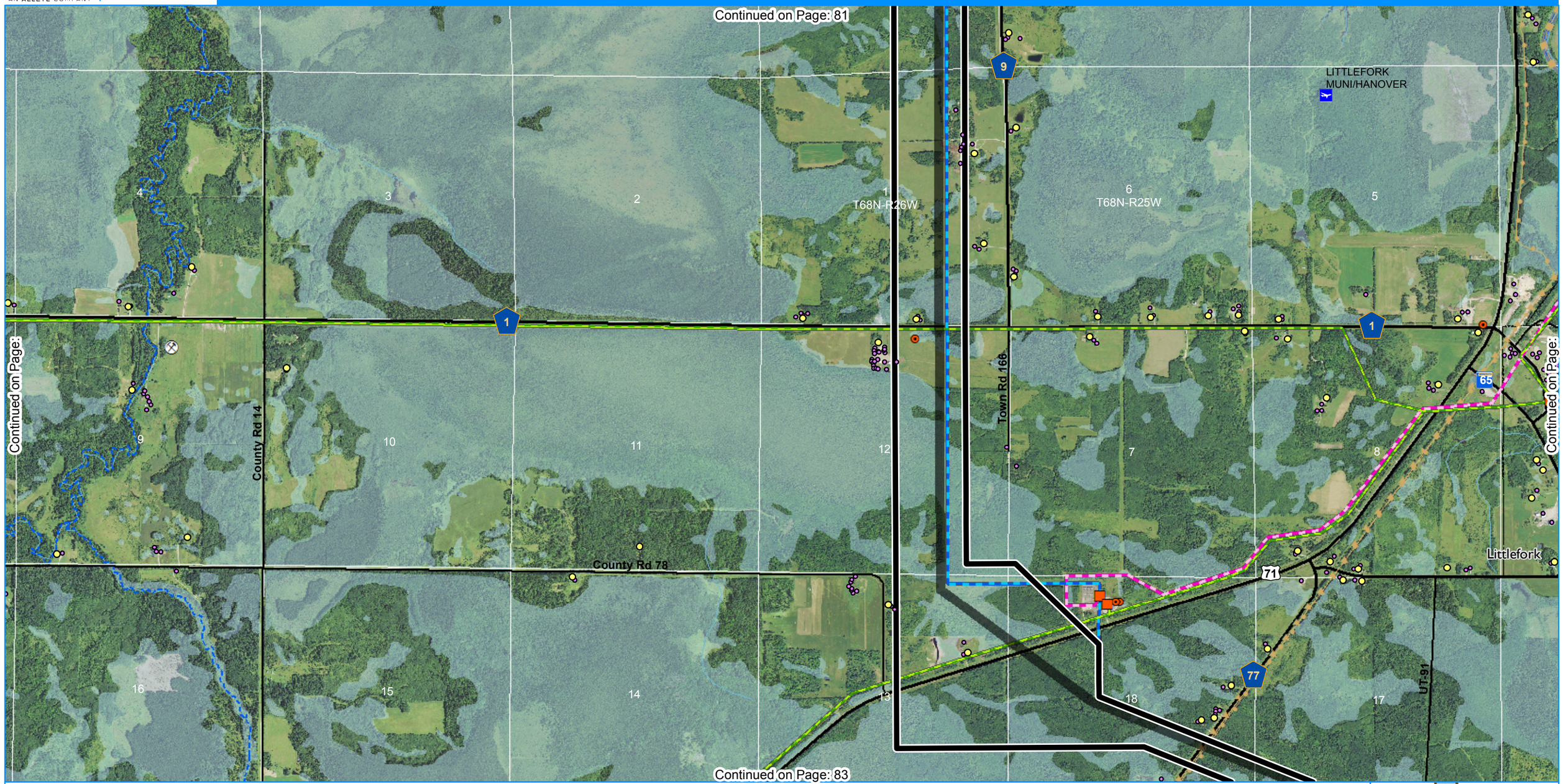

Legend

- Blue Route
- Orange Route
- Route Option
- Anticipated Right-of-Way
- Preliminary 500 kV Substation

Existing Transmission

- 69kV AC
- 115kV AC
- 138kV AC
- 230kV AC
- 250kV DC
- 500kV AC
- Substation

- Residence
- Structure
- Private-use Airport
- Private-use Heliport
- Private-use Seaplane Base
- Public-use Airport
- Public-use Heliport
- Public-use Seaplane Base
- School
- Place of Worship
- Cemetery
- Mining
- Mine
- Railroad
- Pipeline
- National Register Historic Place
- FCC Tower
- PWI Water
- PWI Stream
- Waterbody
- River / Stream
- NWI Wetland
- Hay Creek Impoundment
- Canoe Trail
- Snowmobile Trail
- State Trail
- Scenic Byway
- MnDOT Scenic Easement
- Public Water Access
- State Boundary
- County Boundary
- City / Township Boundary

0 2,000 Feet

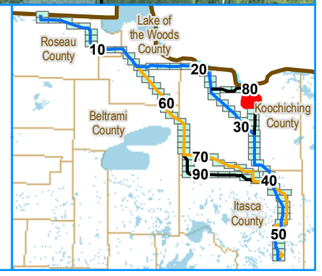

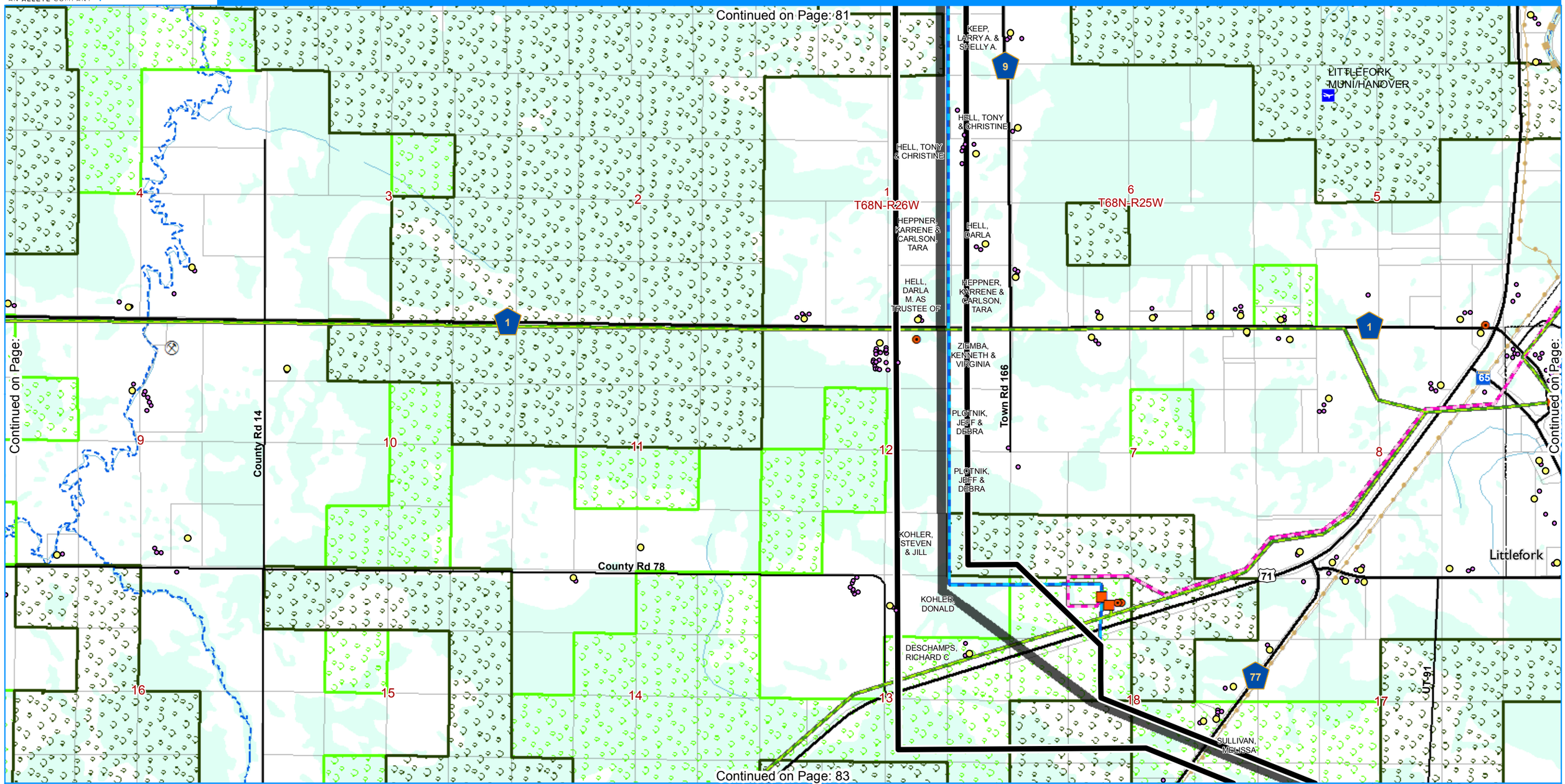

Blue Route
Orange Route
Route Option
Anticipated Right-of-Way
Preliminary 500 kV Substation

Existing Transmission
- 69kV AC
- 115kV AC
- 138kV AC
- 230kV AC
- 250kV DC
- 500kV AC
- Substation

Residence
Structure
Private-use Airport
Private-use Heliport
Private-use Seaplane Base
Public-use Airport
Public-use Heliport
Public-use Seaplane Base

School
Place of Worship
Cemetery
Mine
Railroad
Pipeline
Hay Creek Impoundment

National Register Historic Place
FCC Tower
PWI Water
PWI Stream
Waterbody
River / Stream
NWI Wetland

Aquatic Management Area
Game Refuge
Wildlife Management Area
Federal Land
State Forest
State Conservation Easement
County Forest
Scientific & Natural Area

State Park
The Nature Conservancy
Canoe Trail
Snowmobile Trail
State Trail
Scenic Byway
MnDOT Scenic Easement
Public Water Access

Parcel/Ownership (Where Available)*
State Boundary
County Boundary
City / Township Boundary
Reservation Boundary

N 0 2,000 Feet

*Parcel Notes:
1. Parcels were unavailable for Roseau County
2. Public lands in Koochiching County have no ownership labels.

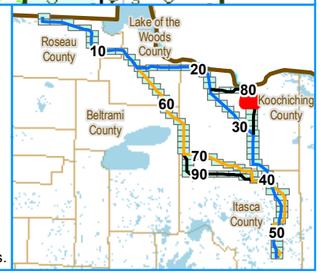

Path: \\maps-gis-fileg\projects\large\MinnPower\150059\map_doc\CLIENT\Route_Permit\Appendix_A_ORIG_mapbook_11x17_L.mxd