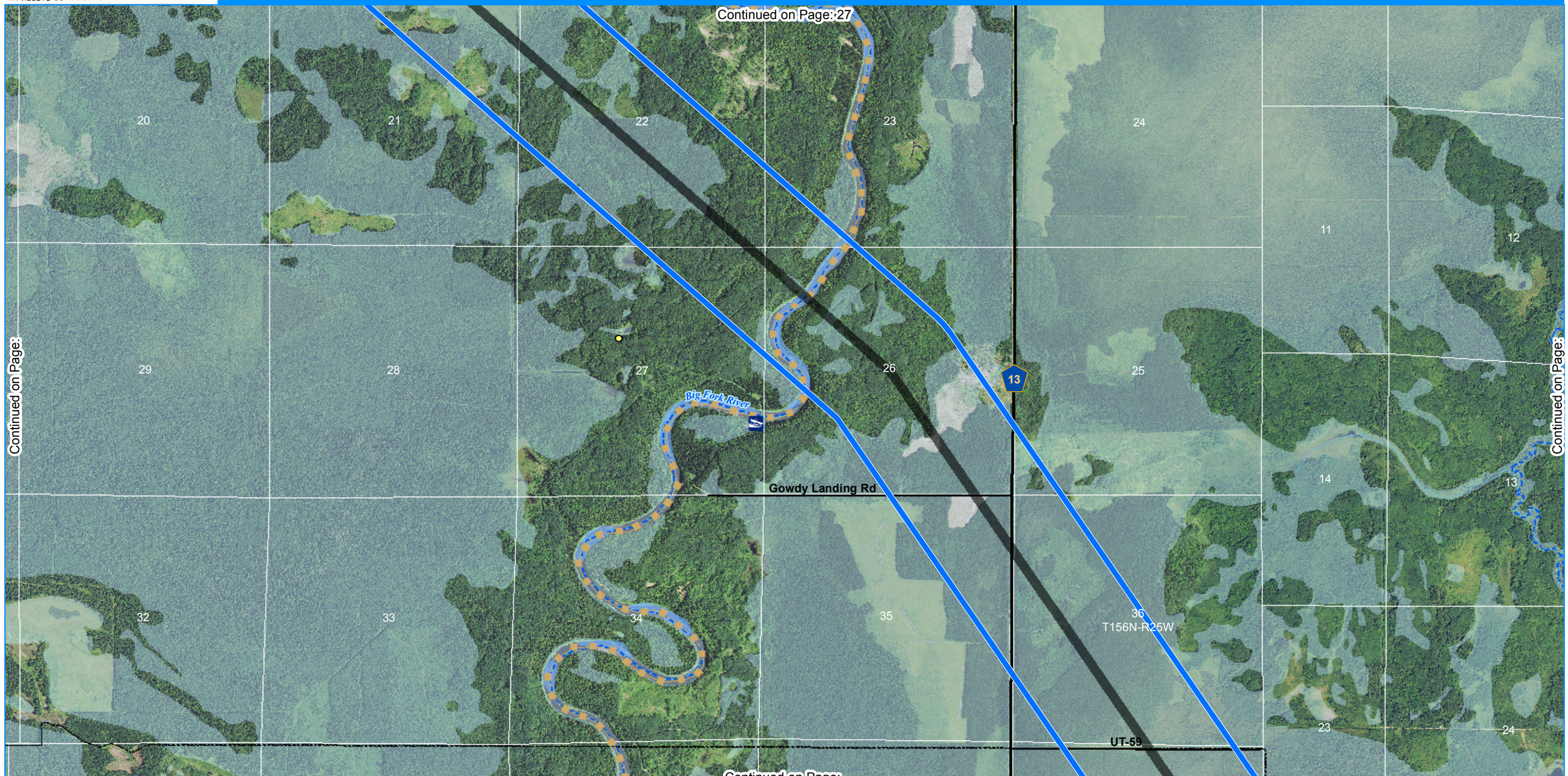

Legend

- Blue Route
- Orange Route
- Route Option
- Anticipated Right-of-Way
- Preliminary 500 kV Substation

Existing Transmission

- 69kV AC
- 115kV AC
- 138kV AC
- 230kV AC
- 250kV DC
- 500kV AC
- Substation

- Residence
- Structure
- Private-use Airport
- Private-use Heliport
- Private-use Seaplane Base
- Public-use Airport
- Public-use Heliport
- Public-use Seaplane Base

- School
- Place of Worship
- Cemetery
- Mining
- Mine
- Railroad
- Pipeline

- National Register Historic Place
- FCC Tower
- PWI Water
- PWI Stream
- Waterbody
- River / Stream
- NWI Wetland

- Hay Creek Impoundment
- Canoe Trail
- Snowmobile Trail
- State Trail
- Scenic Byway
- MnDOT Scenic Easement
- Public Water Access

- State Boundary
- County Boundary
- City / Township Boundary

N

0 2,000 Feet

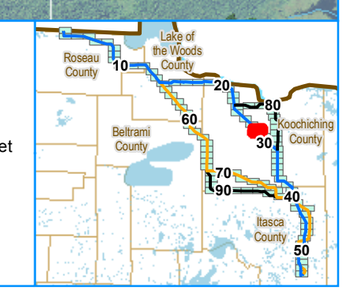

Continued on Page: 27

20 21 22 23 24

29 28 27 26 25

11 12

14 13

32 33 34 35 36

23 24

T156N-R25W

Big Fork River

Gowdy Landing Rd

UT-59

13

Continued on Page:

Continued on Page:

- Blue Route
- Orange Route
- Route Option
- Anticipated Right-of-Way
- Preliminary 500 kV Substation

Existing Transmission

- 69kV AC
- 115kV AC
- 138kV AC
- 230kV AC
- 250kV DC
- 500kV AC
- Substation

- Residence
- Structure
- Private-use Airport
- Private-use Heliport
- Private-use Seaplane Base
- Public-use Airport
- Public-use Heliport
- Public-use Seaplane Base

- School
- Place of Worship
- Cemetery
- Mine
- Railroad
- Pipeline
- Hay Creek Impoundment

- National Register Historic Place
- FCC Tower
- PWI Water
- PWI Stream
- Waterbody
- River / Stream
- NWI Wetland

- Aquatic Management Area
- Game Refuge
- Wildlife Management Area
- Federal Land
- State Forest
- State Conservation Easement
- County Forest
- Scientific & Natural Area

- State Park
- The Nature Conservancy
- Canoe Trail
- Snowmobile Trail
- State Trail
- Scenic Byway
- MnDOT Scenic Easement
- Public Water Access

- Parcel/Ownership (Where Available)*
- State Boundary
- County Boundary
- City / Township Boundary
- Reservation Boundary

N 0 2,000 Feet

*Parcel Notes:
1. Parcels were unavailable for Roseau County
2. Public lands in Koochiching County have no ownership labels.

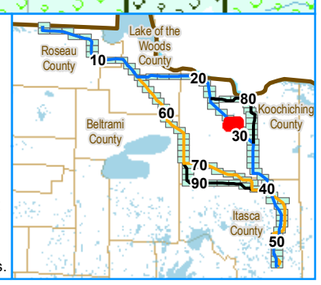

Path: \\mspe-gis-file\gisproj\large\MinnPower\182035\map_docs\CLIENT\Route_Permit\Appendix_A_ORG_mapbook_11x17_L.mxd