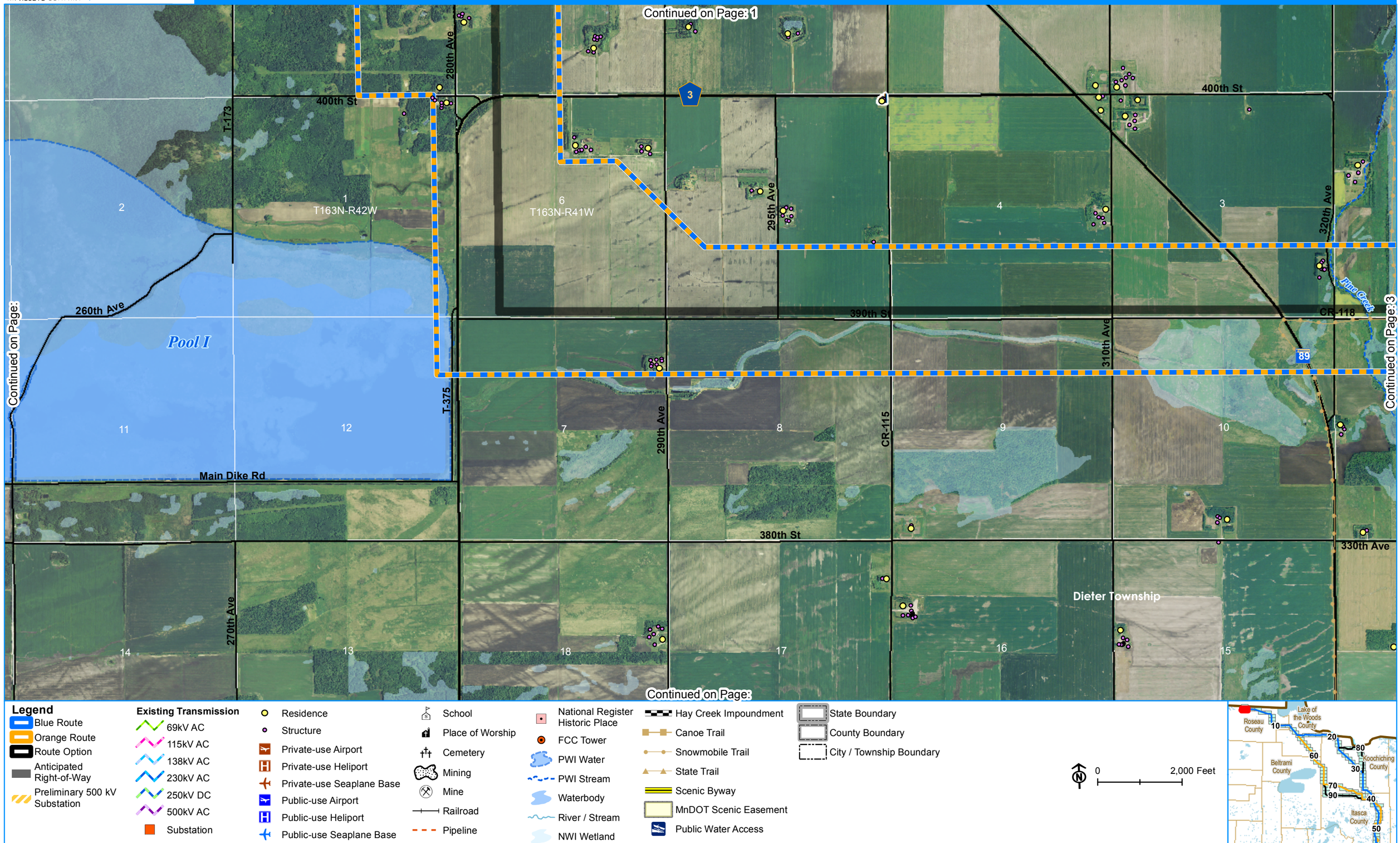
Continued on Page: 1
Continued on Page: 3
Continued on Page:
400th St
280th Ave
T-173
T163N-R42W
T163N-R41W
295th Ave
320th Ave
260th Ave
Pool I
390th St
CR-118
Pine Creek
310th Ave
T-375
290th Ave
CR-115
Main Dike Rd
380th St
330th Ave
Dieter Township
270th Ave
Legend
Blue Route
Orange Route
Route Option
Anticipated Right-of-Way
Preliminary 500 kV Substation
Existing Transmission
69kV AC
115kV AC
138kV AC
230kV AC
250kV DC
500kV AC
Substation
Residence
Structure
Private-use Airport
Private-use Heliport
Private-use Seaplane Base
Public-use Airport
Public-use Heliport
Public-use Seaplane Base
School
Place of Worship
Cemetery
Mining
Mine
Railroad
Pipeline
National Register Historic Place
FCC Tower
PWI Water
PWI Stream
Waterbody
River / Stream
NWI Wetland
Hay Creek Impoundment
Canoe Trail
Snowmobile Trail
State Trail
Scenic Byway
MnDOT Scenic Easement
Public Water Access
State Boundary
County Boundary
City / Township Boundary
0
2,000 Feet
Roseau County
Lake of the Woods County
Beltrami County
Koochiching County
Itasca County

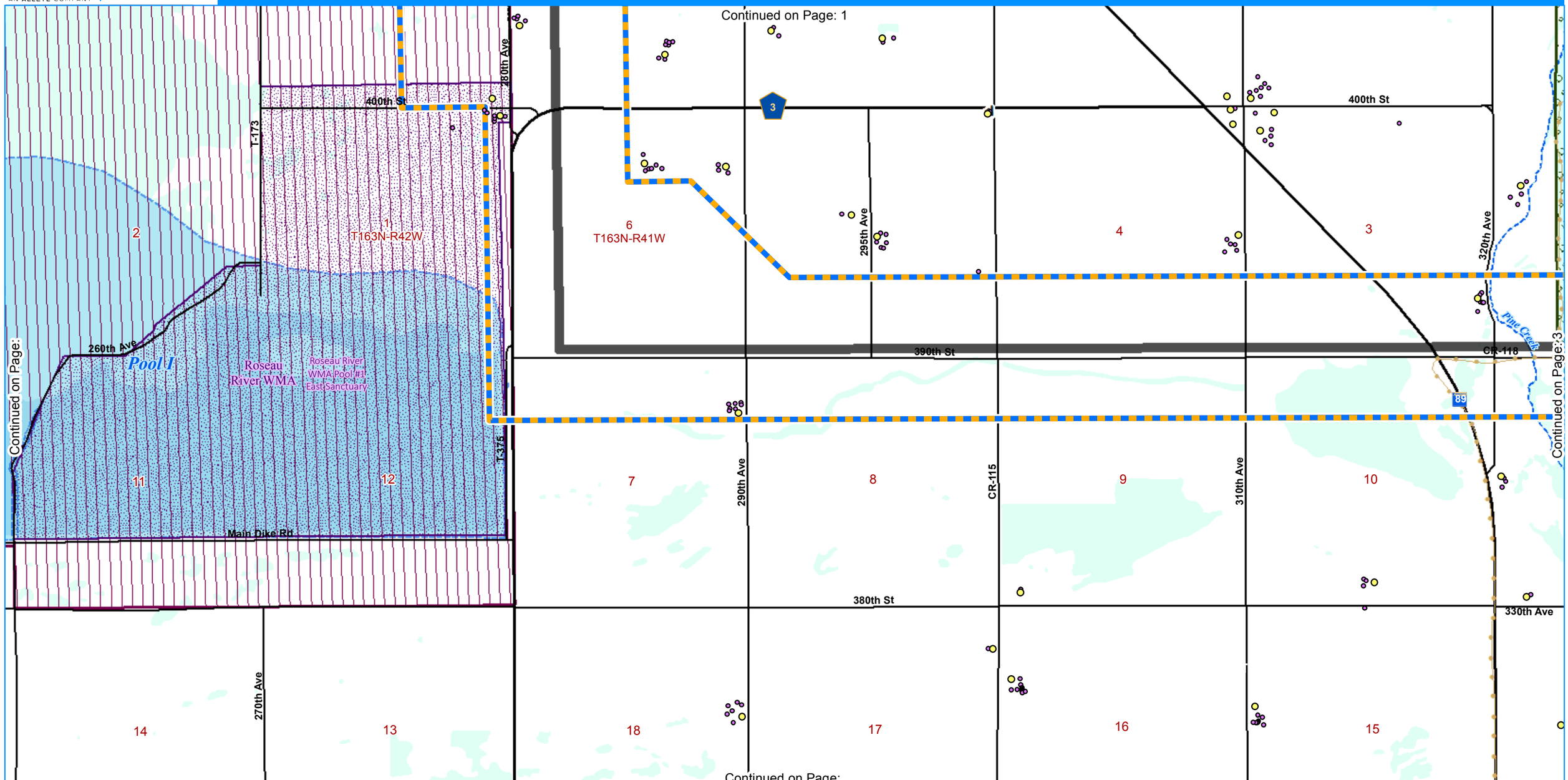


Blue Route
Orange Route
Route Option
Anticipated Right-of-Way
Preliminary 500 kV Substation

**Existing Transmission**
69kV AC
115kV AC
138kV AC
230kV AC
250kV DC
500kV AC
Substation

Residence
Structure
Private-use Airport
Private-use Heliport
Private-use Seaplane Base
Public-use Airport
Public-use Heliport
Public-use Seaplane Base

School
Place of Worship
Cemetery
Mine
Railroad
Pipeline
Hay Creek Impoundment

National Register Historic Place
FCC Tower
PWI Water
PWI Stream
Waterbody
River / Stream
NWI Wetland

Aquatic Management Area
Game Refuge
Wildlife Management Area
Federal Land
State Forest
State Conservation Easement
County Forest
Scientific & Natural Area

State Park
The Nature Conservancy
Canoe Trail
Snowmobile Trail
State Trail
Scenic Byway
MnDOT Scenic Easement
Public Water Access

Parcel/Ownership (Where Available)*
State Boundary
County Boundary
City / Township Boundary
Reservation Boundary

0 2,000 Feet
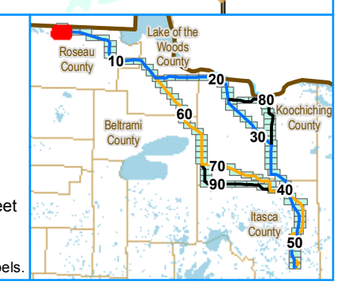
*Parcel Notes:
1. Parcels were unavailable for Roseau County
2. Public lands in Koochiching County have no ownership labels.