National Register of Historic Places 1 of 4

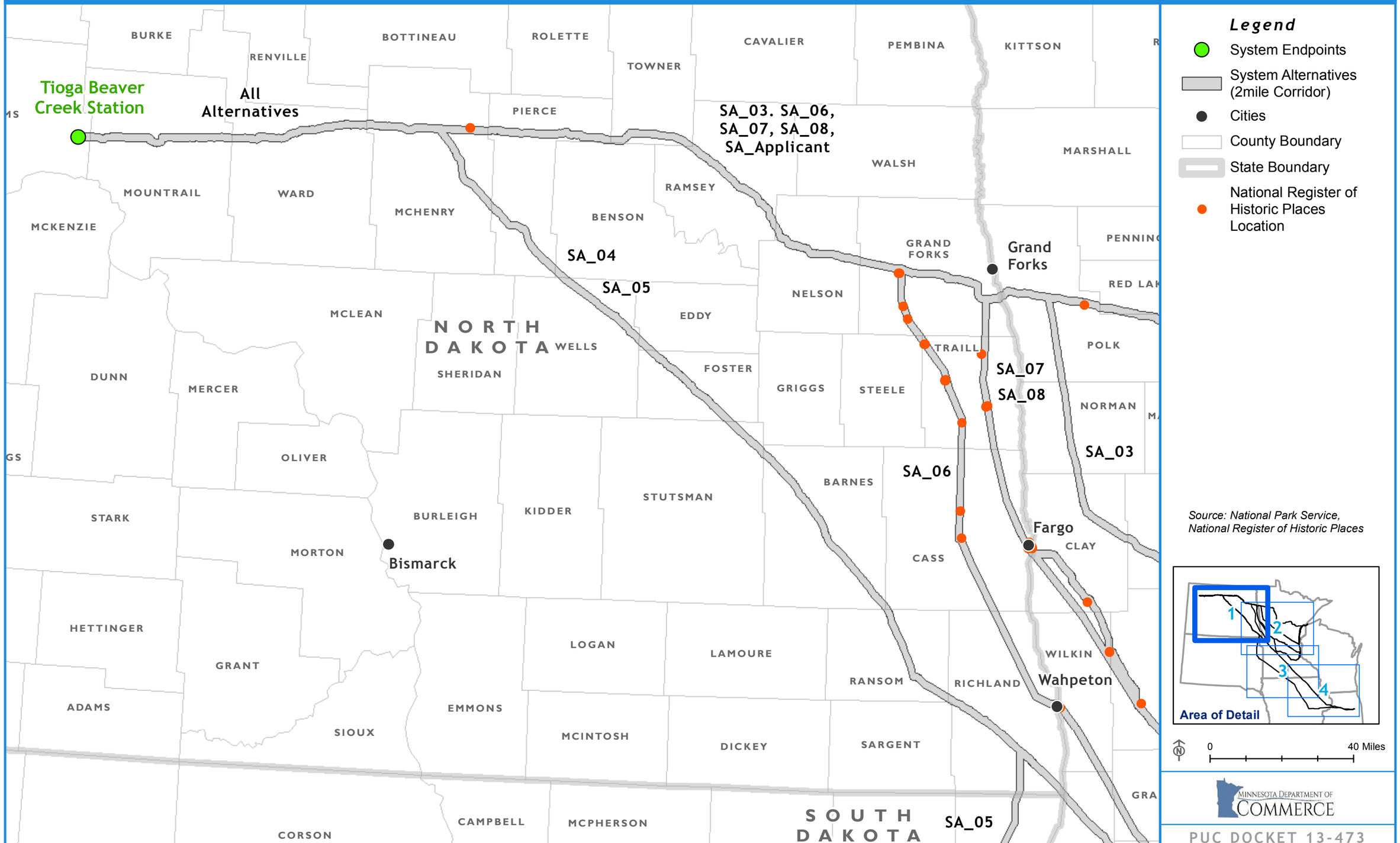

Document Path: \\mspe-gis-file\GISProj\MN_DOC\233368\map_docs\SystemAlt_ER\Chapter4_maps\Sandpiper_SAEO_A20_CultResources_4Page_11x17.mxd

National Register of Historic Places 2 of 4

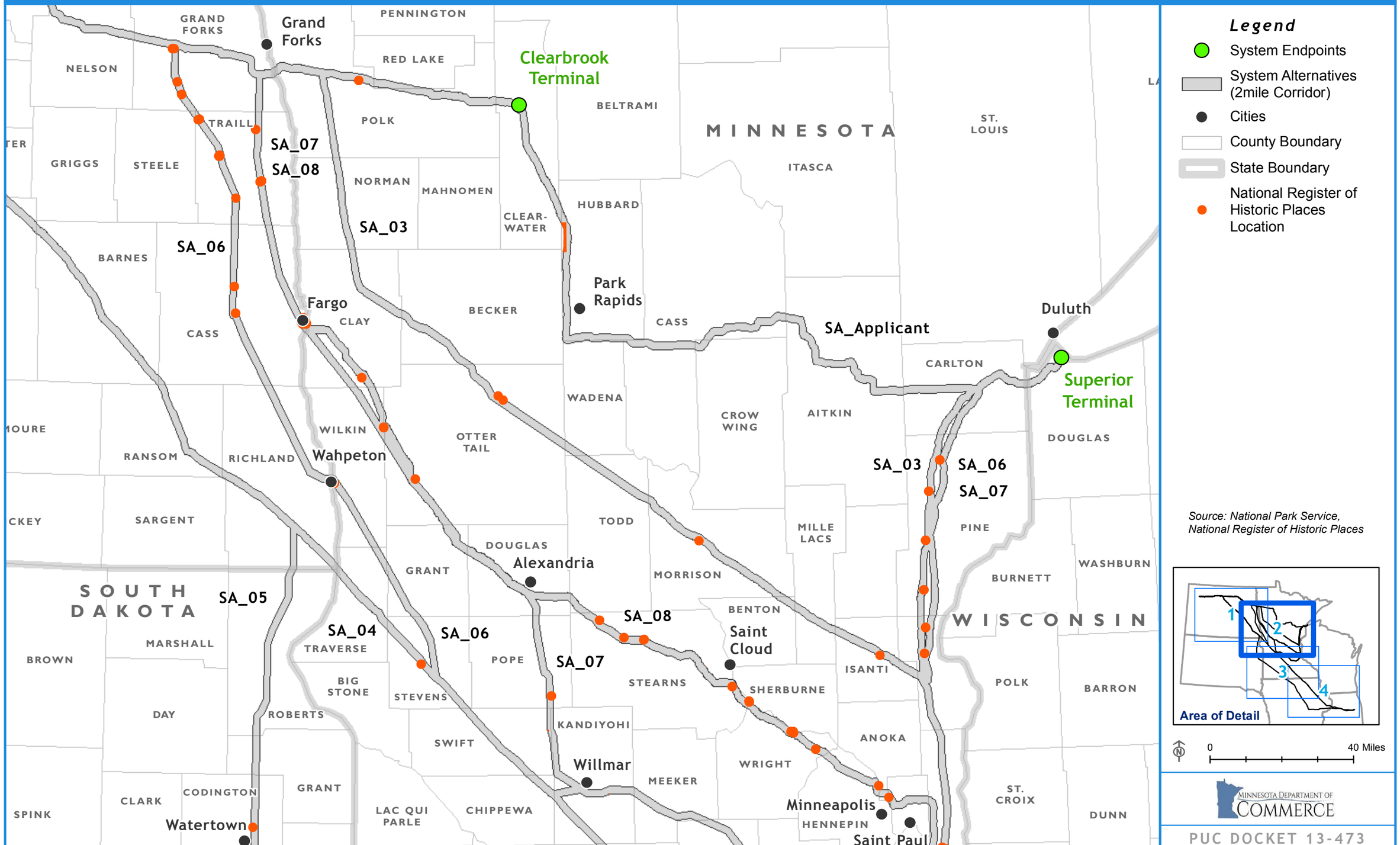

MINNESOTA DEPARTMENT OF COMMERCE

PUC DOCKET 13-473

Document Path: \\mspe-gis-file\GISProj\MN_DOC\233368\map_docs\SystemAlt_ER\Chapter4_maps\Sandpiper_SAEO_A20_CultResources_4Page_11x17.mxd

National Register of Historic Places 3 of 4

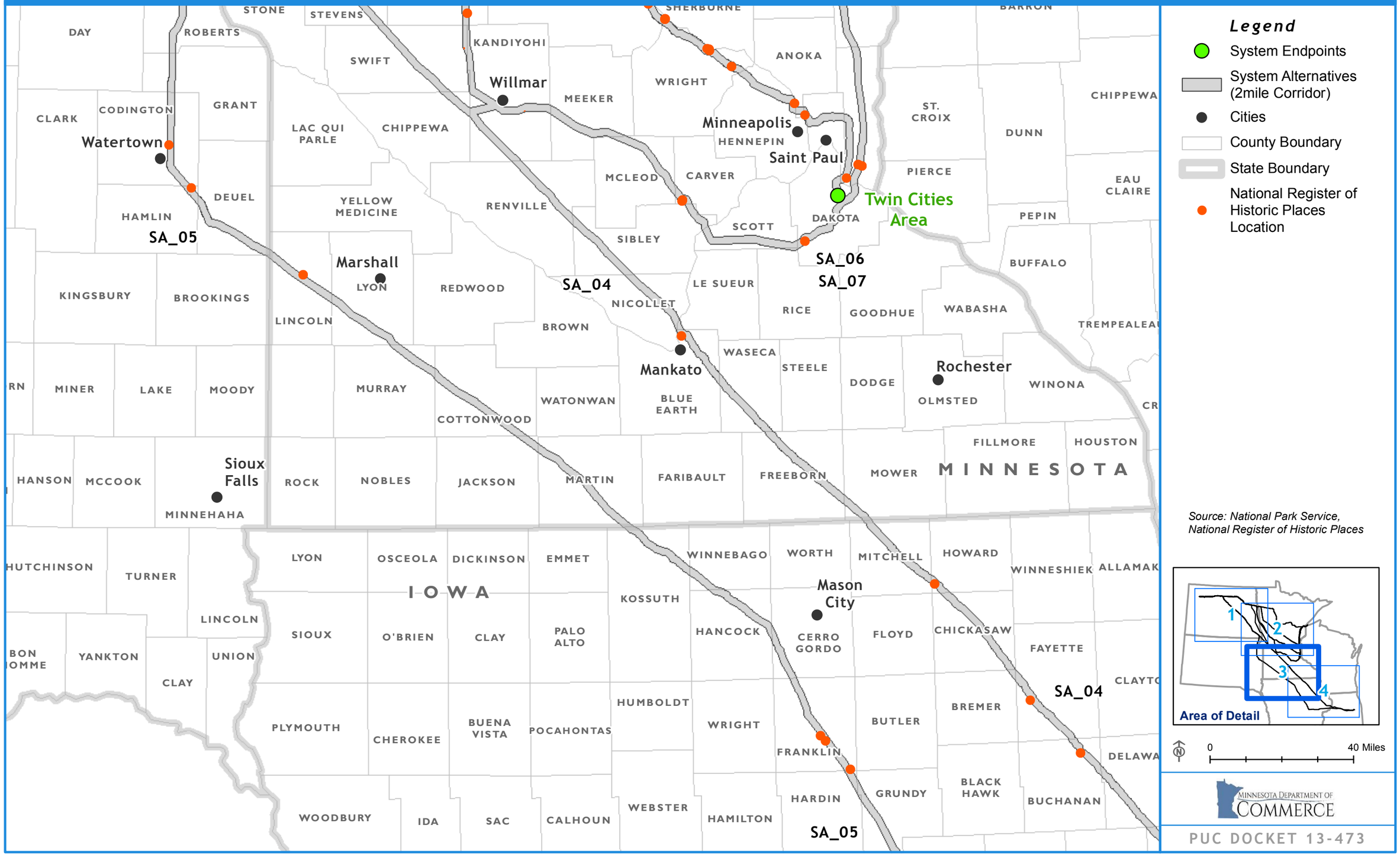

National Register of Historic Places 4 of 4

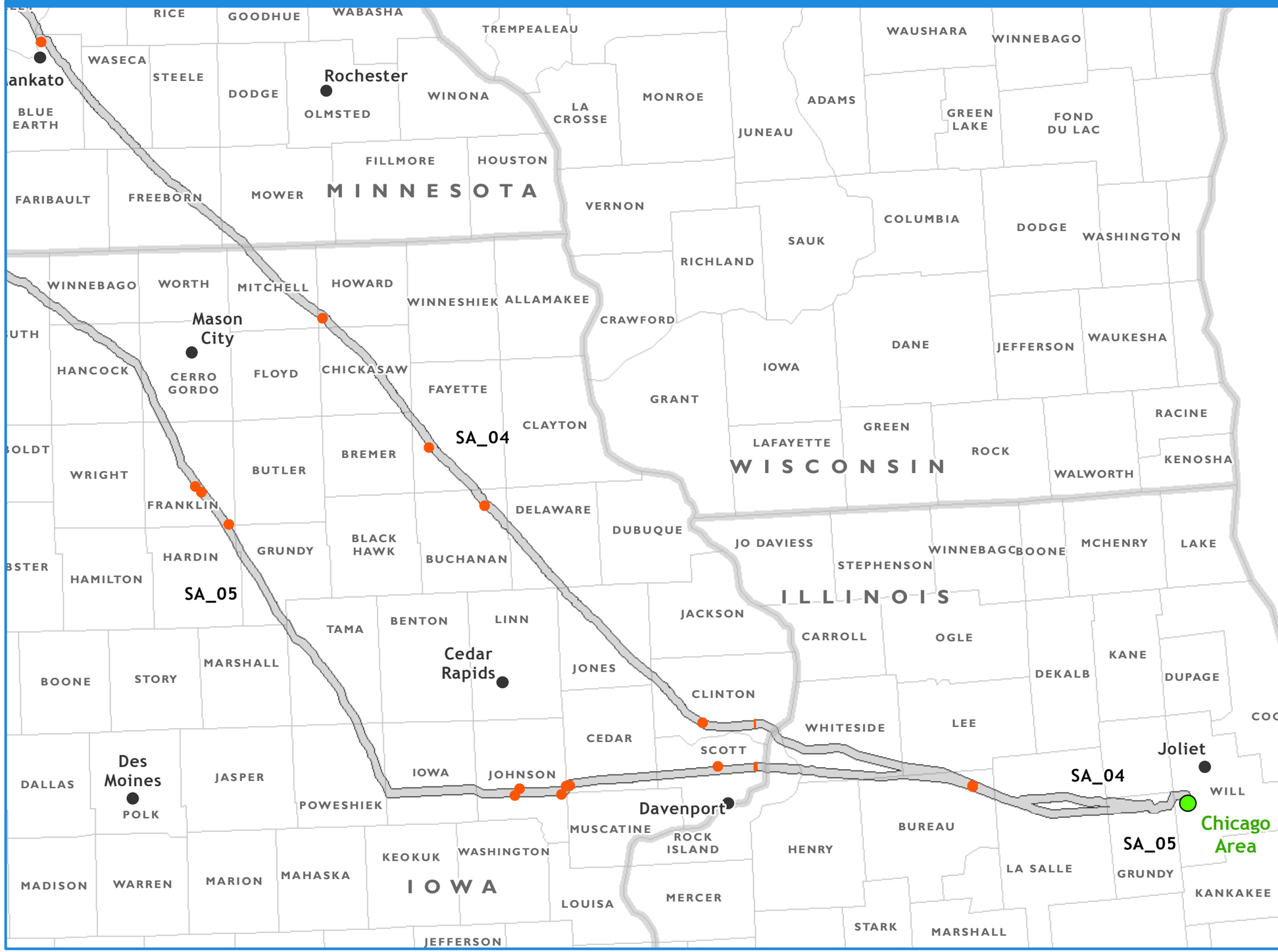

PUC DOCKET 13-473

Document Path: \\mspe-gis-file\GISProj\MN_DOC\233368\map_docs\SystemAlt_ER\Chapter4_maps\Sandpiper_SAEO_A20_CultResources_4Page_11x17.mxd