Population Density 1 of 4

Document Path: \\mspe-gis-file\GISProj\MN_DOC\233368\map_docs\SystemAlt_ER\Chapter4_maps\Sandpiper_SAEO_A17_PopDensity_Sandpiper_SA-ALL_11x17.mxd

Population Density 2 of 4

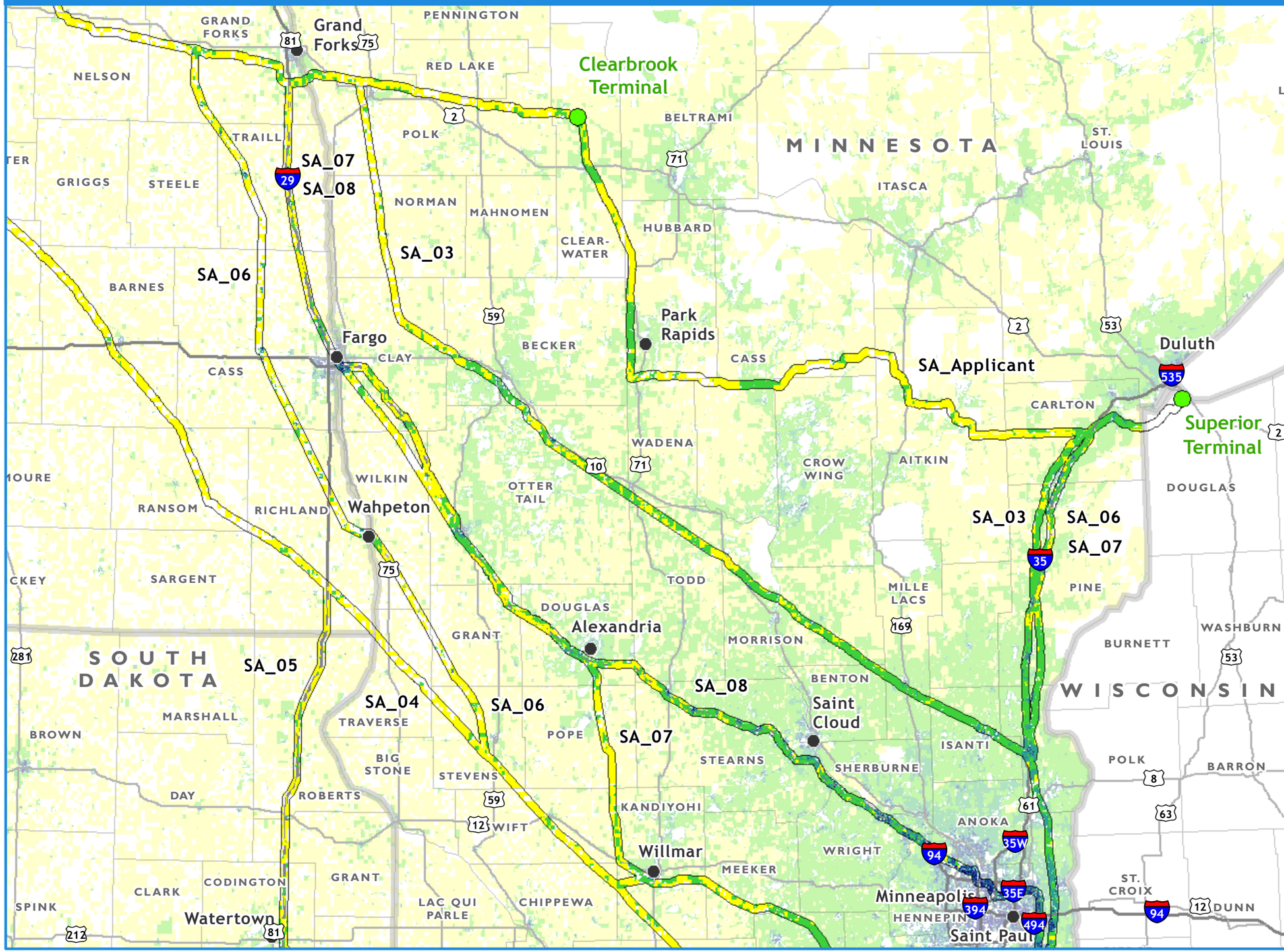

Document Path: \\mspe-gis-file\GISProj\MN_DOC\233368\map_docs\SystemAlt_ER\Chapter4_maps\Sandpiper_SAEO_A17_PopDensity_Sandpiper_SA-ALL_11x17.mxd

Population Density 3 of 4

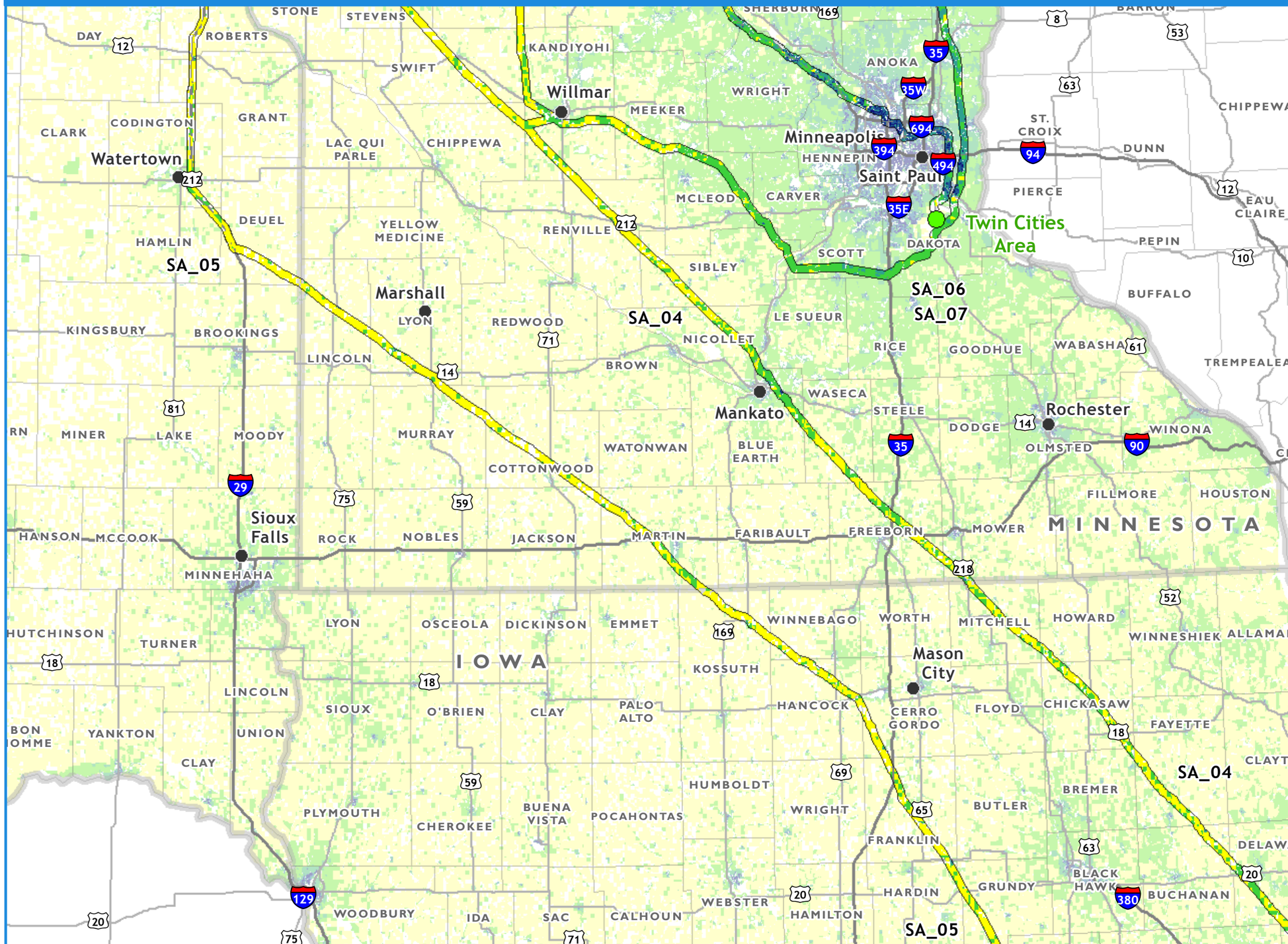

Legend

- System Endpoints
- System Alternatives (2mile Corridor)
- Cities
- County Boundary
- State Boundary
- Interstate
- US Highway

Census Block Population Density

Persons per Sq Mile

- No Person
- Less than 10
- 10.1 -100.00
- 100.1 - 1500
- 1501 - 5000
- Greater than 5000

Source: US Census Bureau, TIGER Block Group Data, 2014

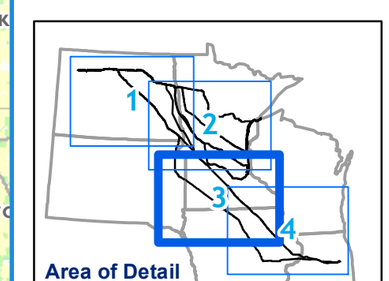

0 40 Miles

MINNESOTA DEPARTMENT OF COMMERCE

PUC DOCKET 13-473

Document Path: \\mspe-gis-file\GISProj\MN_DOC\233368\map_docs\SystemAlt_ER\Chapter4_maps\Sandpiper_SAEO_A17_PopDensity_Sandpiper_SA-ALL_11x17.mxd

Population Density 4 of 4

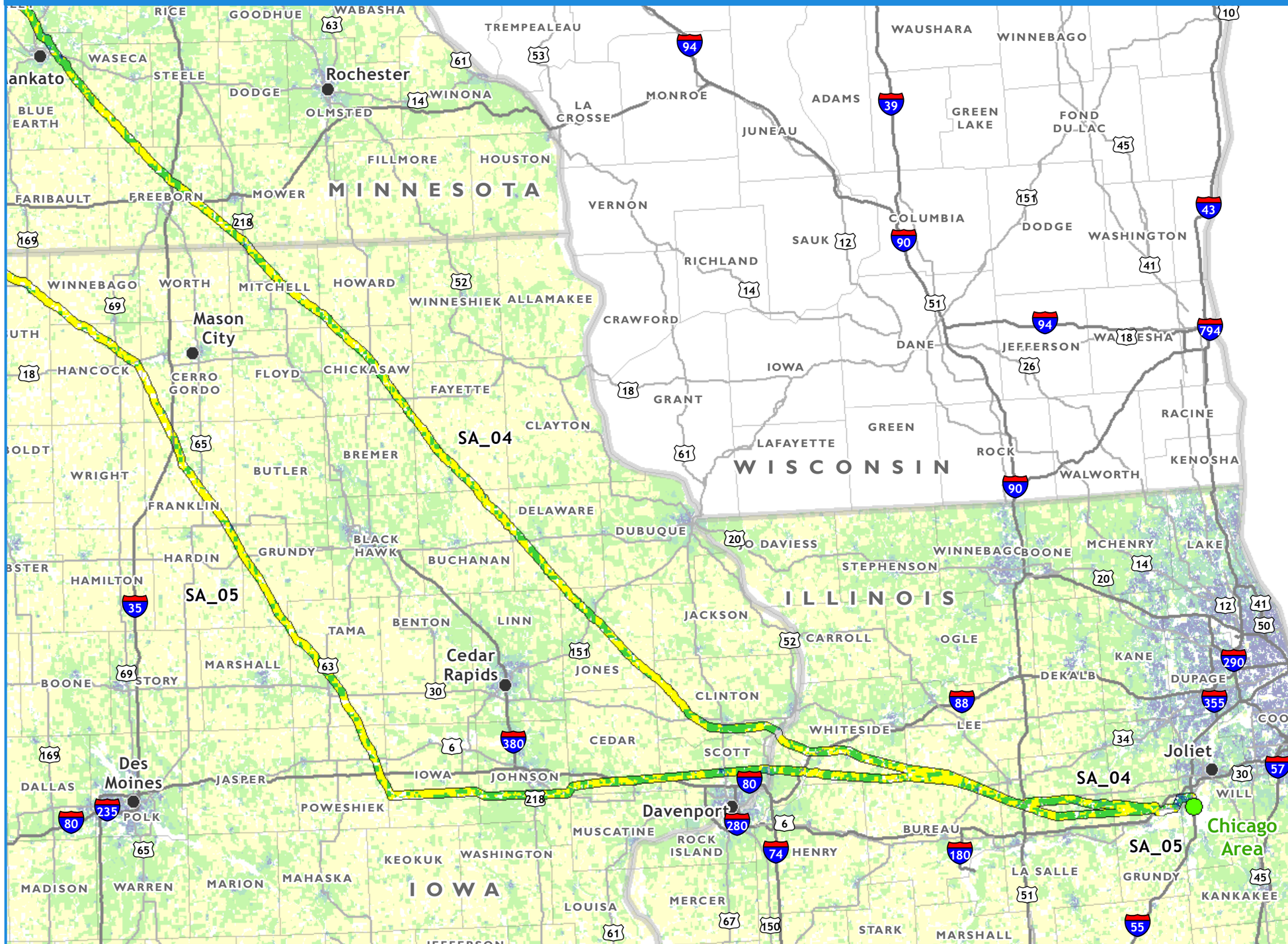

Legend

- System Endpoints
- System Alternatives (2mile Corridor)
- Cities
- County Boundary
- State Boundary
- Interstate
- US Highway

Census Block Population Density

Persons per Sq Mile

- No Person
- Less than 10
- 10.1 -100.00
- 100.1 - 1500
- 1501 - 5000
- Greater than 5000

Source: US Census Bureau, TIGER Block Group Data, 2014

MINNESOTA DEPARTMENT OF COMMERCE

PUC DOCKET 13-473

Document Path: \\mspe-gis-file\GISProj\MN_DOC\233368\map_docs\SystemAlt_ER\Chapter4_maps\Sandpiper_SAEO_A17_PopDensity_Sandpiper_SA-ALL_11x17.mxd