Public Resource and Recreation Lands 1 of 4

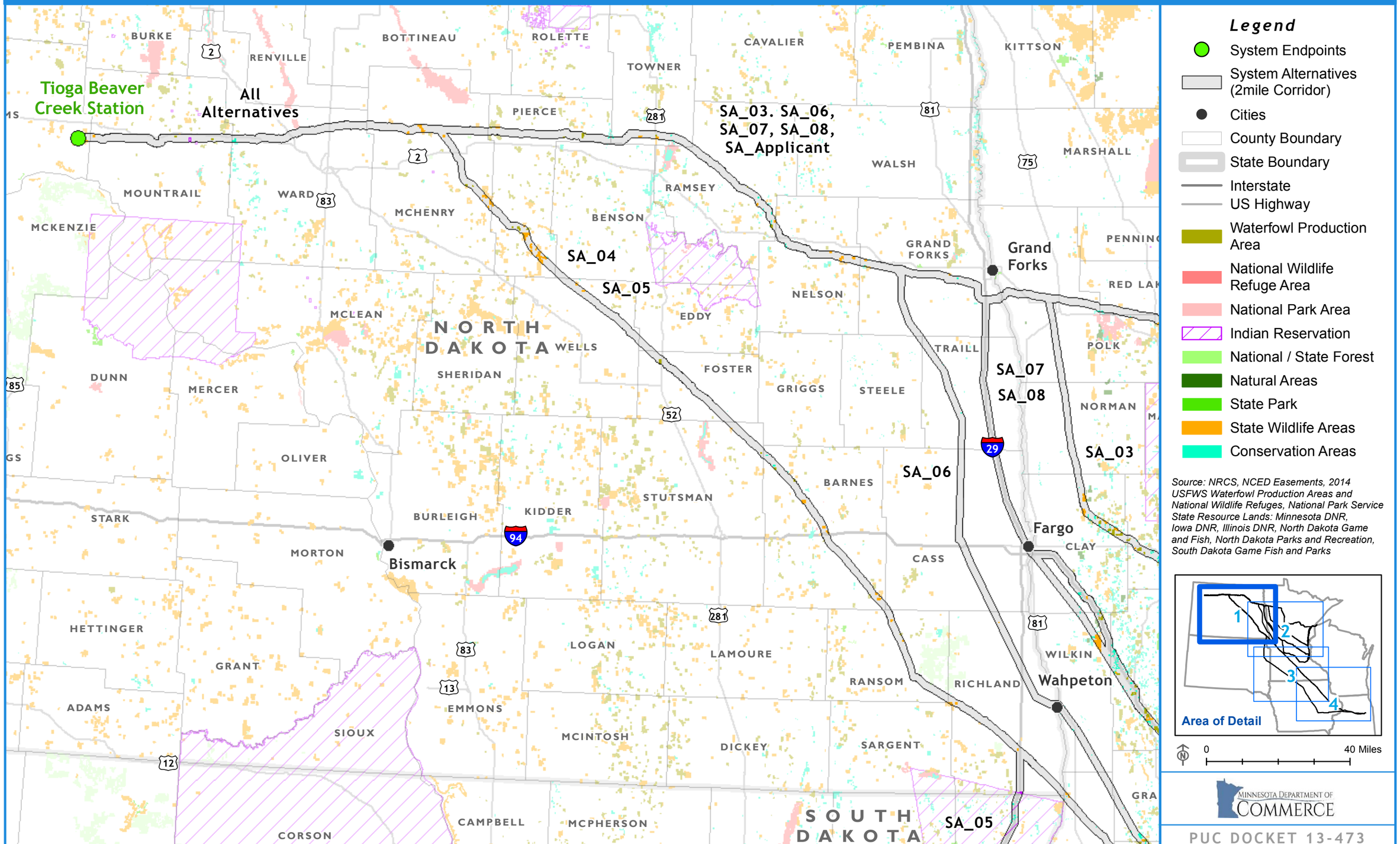

Document Path: \\mspe-gis-file\GISProj\MN_DOC\233368\map_docs\SystemAlt_ER\Chapter4_maps\Sandpiper_SAEO_A15_Public_Lands_4Page_11x17.mxd

Public Resource and Recreation Lands 2 of 4

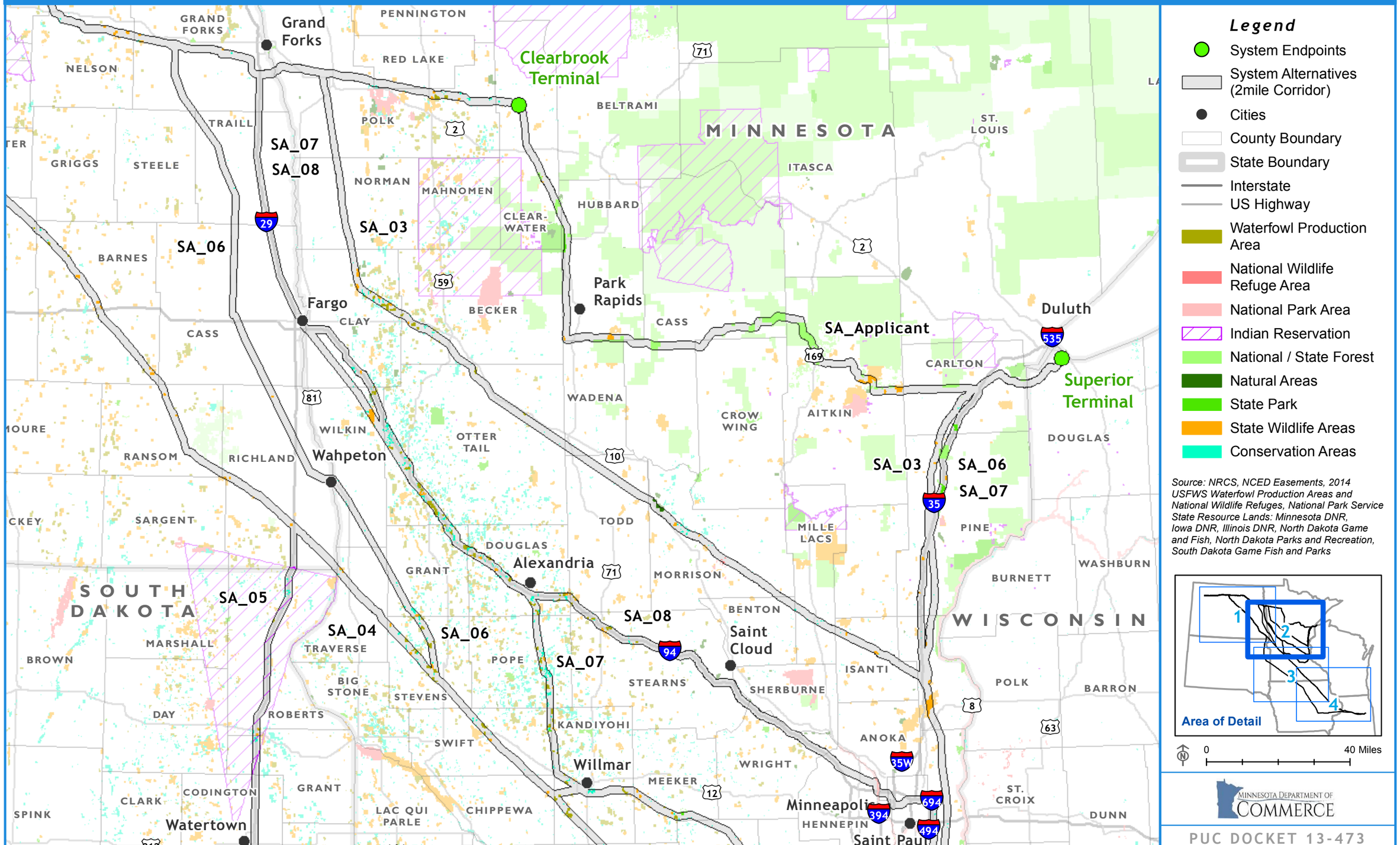

Document Path: \\mspe-gis-file\GISProj\MN_DOC\233368\map_docs\SystemAlt_ER\Chapter4_maps\Sandpiper_SAEO_A15_Public_Lands_4Page_11x17.mxd

Public Resource and Recreation Lands 3 of 4

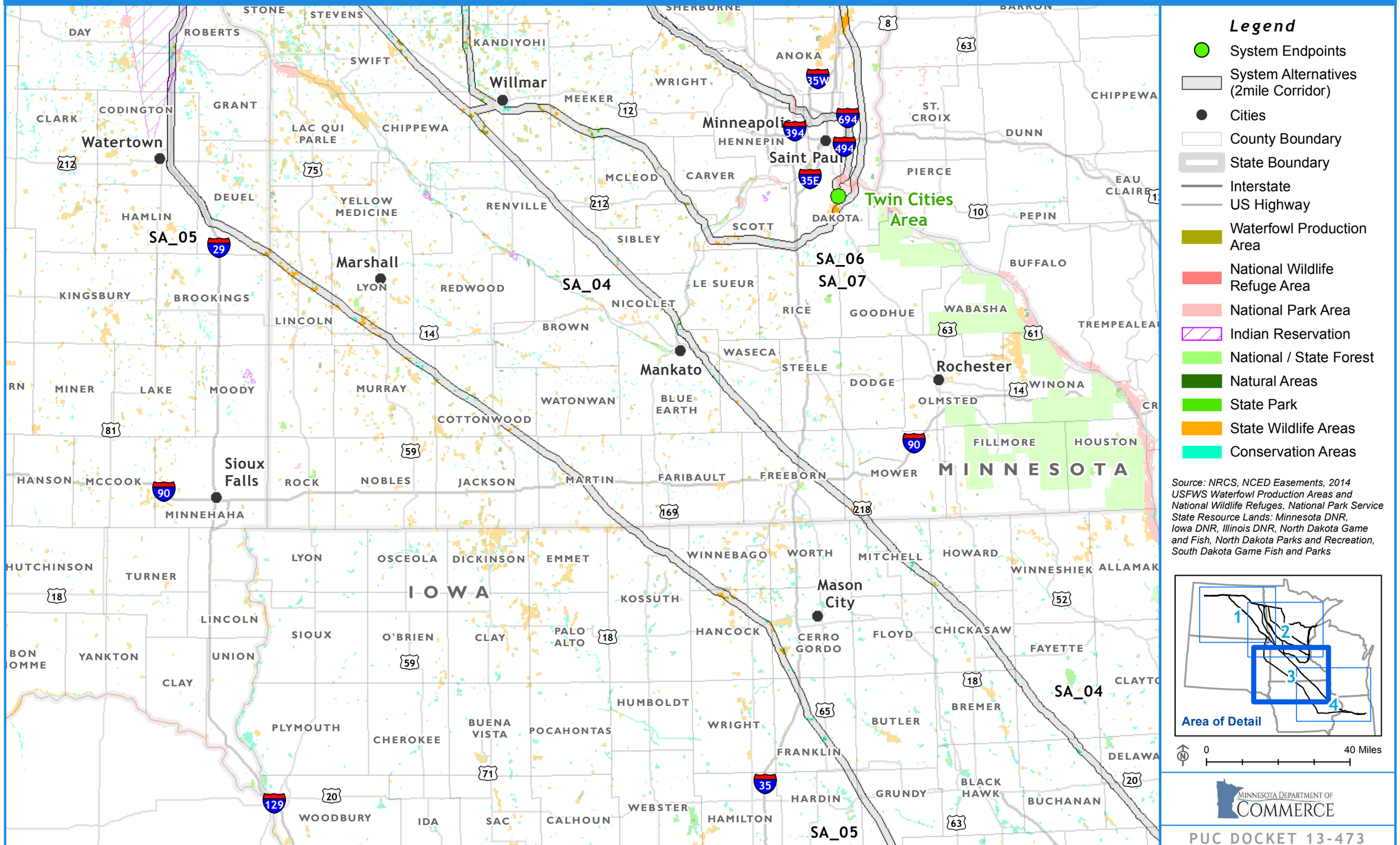

Public Resource and Recreation Lands 4 of 4

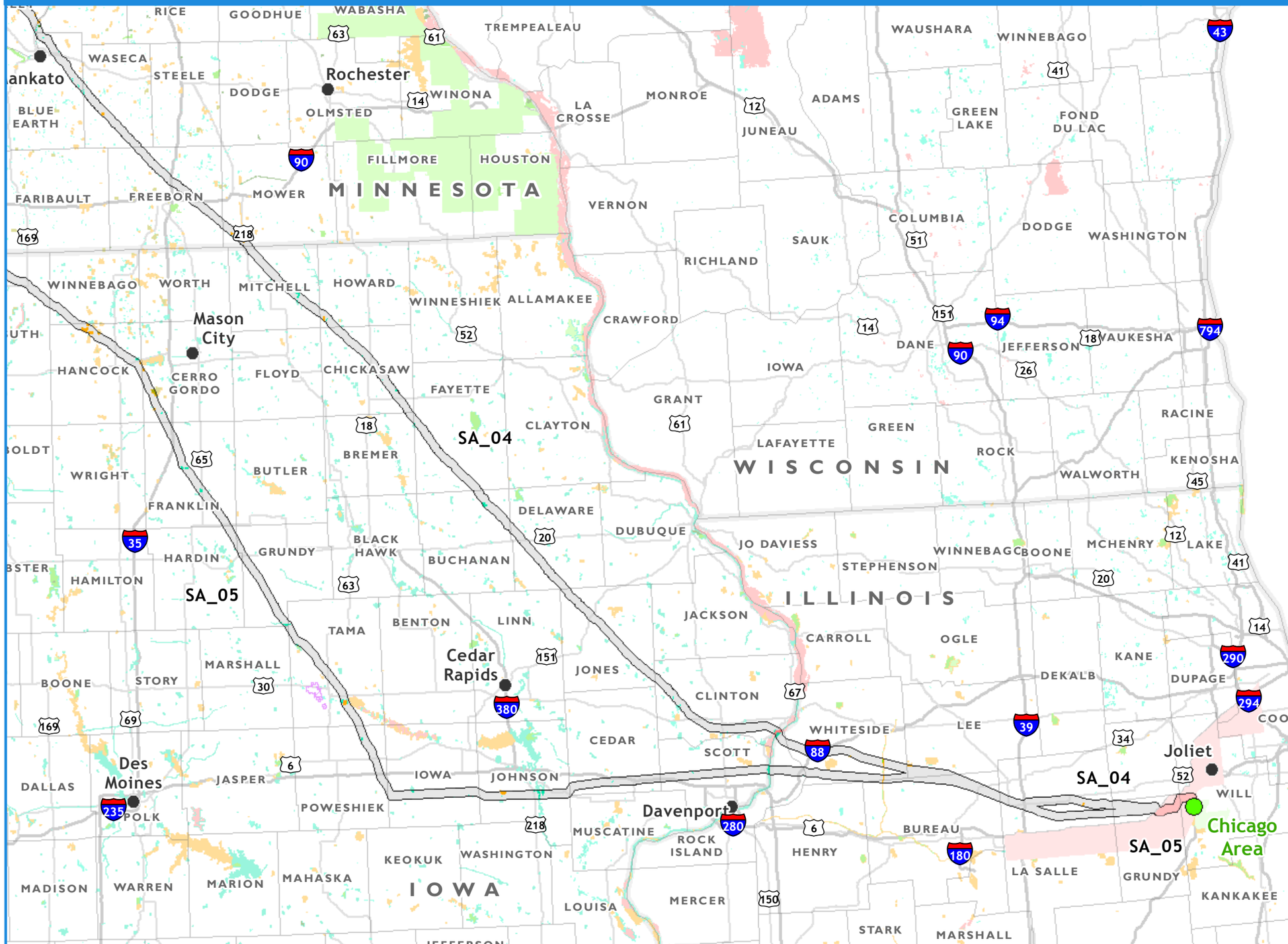

Legend

- System Endpoints
- System Alternatives (2mile Corridor)
- Cities
- County Boundary
- State Boundary
- Interstate
- US Highway
- Waterfowl Production Area
- National Wildlife Refuge Area
- National Park Area
- Indian Reservation
- National / State Forest
- Natural Areas
- State Park
- State Wildlife Areas
- Conservation Areas

Source: NRCS, NCED Easements, 2014 USFWS Waterfowl Production Areas and National Wildlife Refuges, National Park Service State Resource Lands: Minnesota DNR, Iowa DNR, Illinois DNR, North Dakota Game and Fish, North Dakota Parks and Recreation, South Dakota Game Fish and Parks

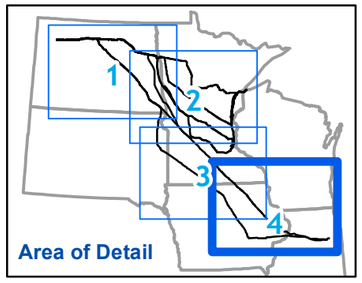

0 40 Miles

MINNESOTA DEPARTMENT OF COMMERCE

PUC DOCKET 13-473

Document Path: \\mspe-gis-file\GISProj\MN_DOC\233368\map_docs\SystemAlt_ER\Chapter4_maps\Sandpiper_SAEO_A15_Public_Lands_4Page_11x17.mxd