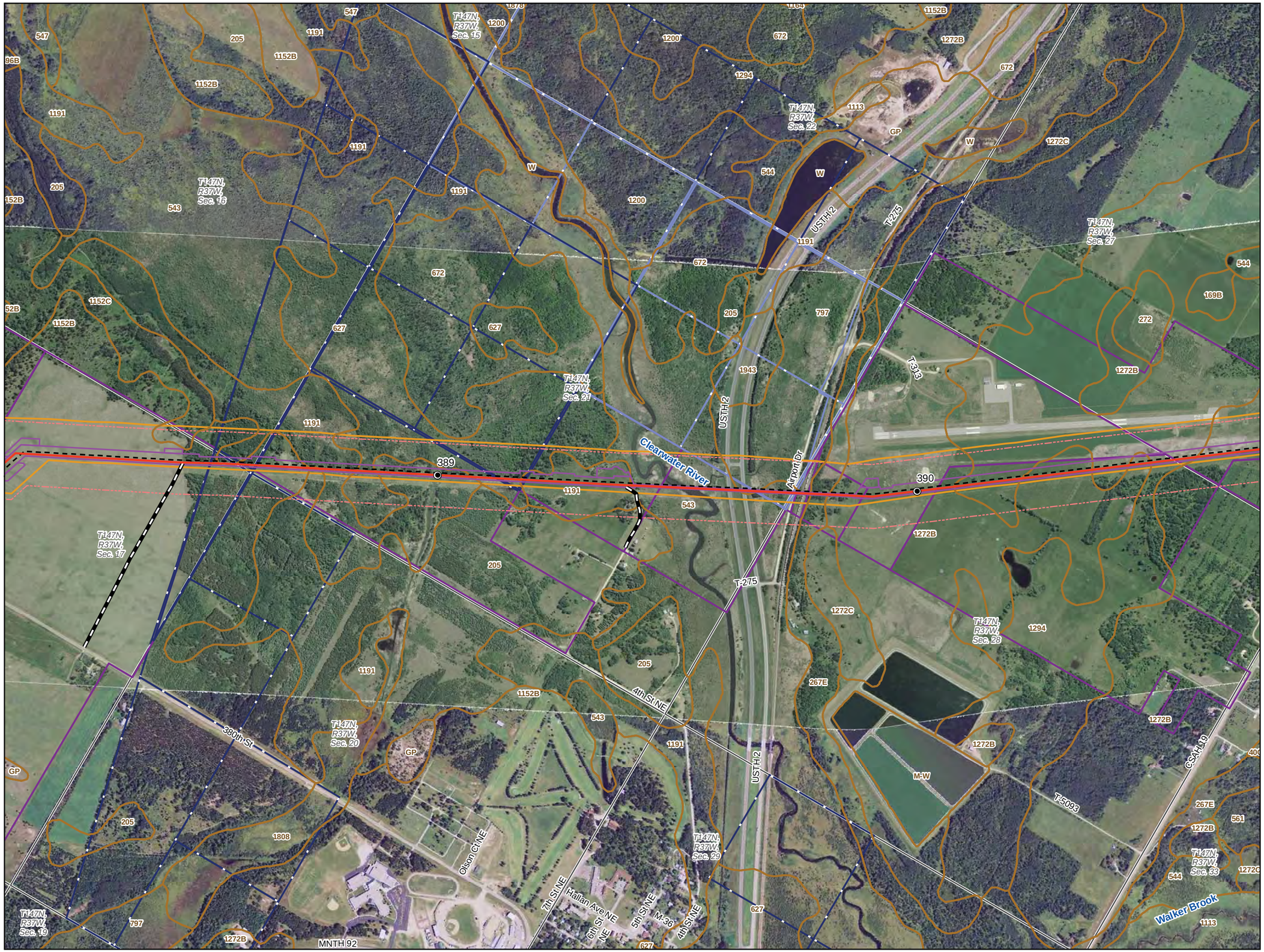

0 500 1,000 Feet

1 inch = 1,000 feet

- Milepost
- Sandpiper Centerline
- L3R Centerline
- Construction Workspace
- Environmental Survey Area
- Route Width
- Widened Route Width
- Cathodic Protection Location
- Valve Location
- Pump Station - Boundary
- Pump Station - Disturbed Area
- Temporary Access Road
- Permanent Access Road to Valve
- SSURGO Data
- Section Boundary
- Federal Land
- Tribal Land
- County Tax-Forfeit Land
- State Land

Parcel Ownership

- State Land
- County Land
- Private Lands/Other

North Dakota Pipeline Company LLC

Sandpiper Pipeline Project

1:12,000 Aerial Soils Maps

Clearwater County, Minnesota

ENBRIDGE

For Environmental Review Purposes Only

3/22/2016

Source: Z:\Clients\E_H\Enbridge\SPP_L3\ArcGIS\2016\01\EAW_MN\Maps\SPP_MN_EAW_map_soils.mxd

Date: (3/22/2016)

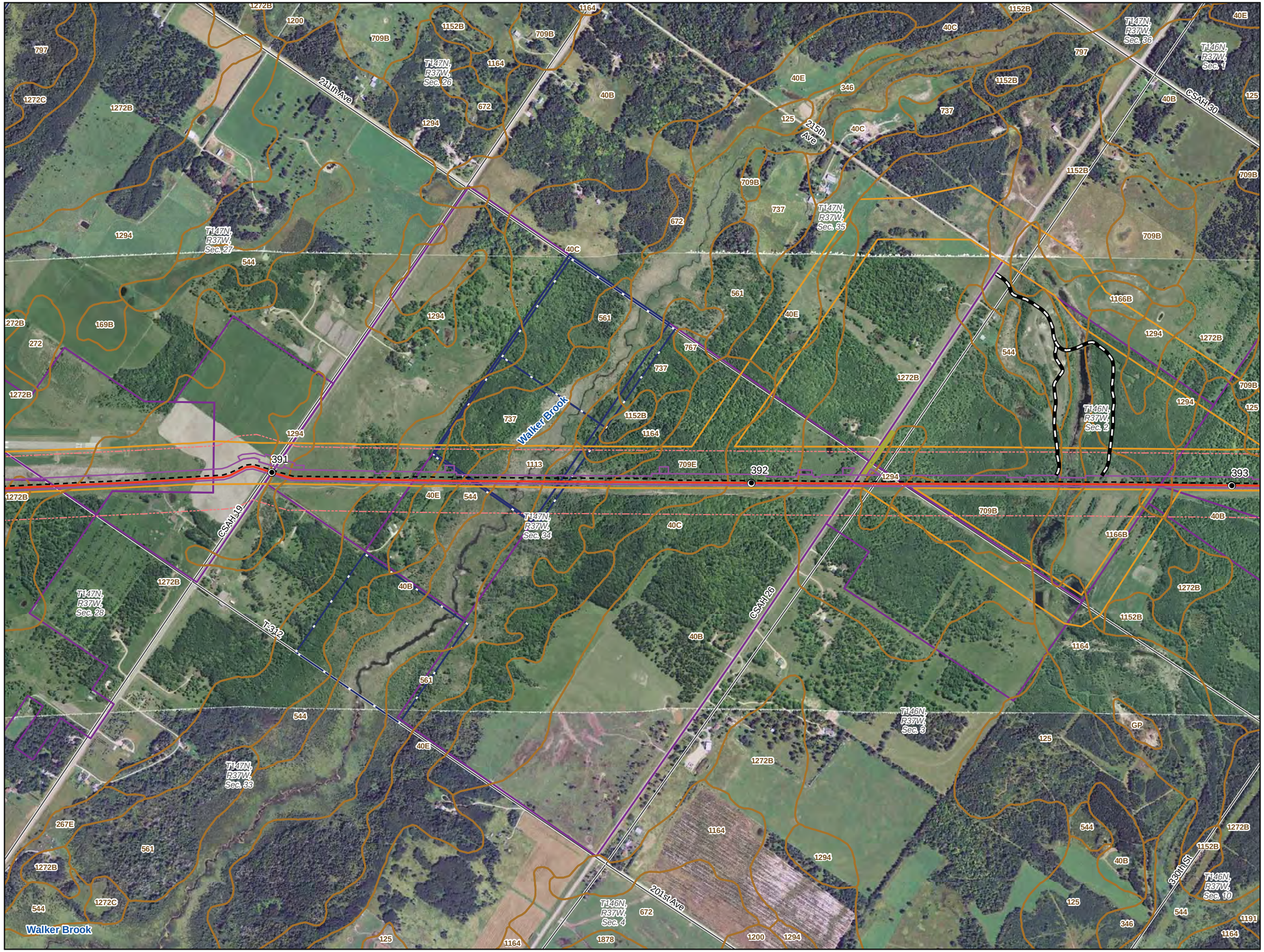

0 500 1,000 Feet

1 inch = 1,000 feet

- Milepost
- Sandpiper Centerline
- L3R Centerline
- Construction Workspace
- Environmental Survey Area
- Route Width
- Widened Route Width
- Cathodic Protection Location
- Valve Location
- Pump Station - Boundary
- Pump Station - Disturbed Area
- Temporary Access Road
- Permanent Access Road to Valve
- SSURGO Data
- Section Boundary
- Federal Land
- Tribal Land
- County Tax-Forfeit Land
- State Land

Parcel Ownership

- State Land
- County Land
- Private Lands/Other

North Dakota Pipeline Company LLC

Sandpiper Pipeline Project

1:12,000 Aerial Soils Maps

Clearwater County, Minnesota

ENBRIDGE

For Environmental Review Purposes Only

3/22/2016

Source: Z:\Clients\E_H\Enbridge\SPP_L3\ArcGIS\2016\01\EAW_MN\Maps\SPP_MN_EAW_map_soils.mxd

Date: (3/22/2016)

0 500 1,000 Feet

1 inch = 1,000 feet

- Milepost
- Sandpiper Centerline
- L3R Centerline
- Construction Workspace
- Environmental Survey Area
- Route Width
- Widened Route Width
- Cathodic Protection Location
- Valve Location
- Pump Station - Boundary
- Pump Station - Disturbed Area
- Temporary Access Road
- Permanent Access Road to Valve
- SSURGO Data
- Section Boundary
- Federal Land
- Tribal Land
- County Tax-Forfeit Land
- State Land

Parcel Ownership

- State Land
- County Land
- Private Lands/Other

North Dakota Pipeline Company LLC

Sandpiper Pipeline Project

1:12,000 Aerial Soils Maps

Clearwater County, Minnesota

ENBRIDGE

For Environmental Review Purposes Only

3/22/2016

Source: Z:\Clients\E_H\Enbridge\SPP_L3\ArcGIS\2016\01\EAW_MN\Maps\SPP_MN_EAW_map_soils.mxd

Date: (3/22/2016)

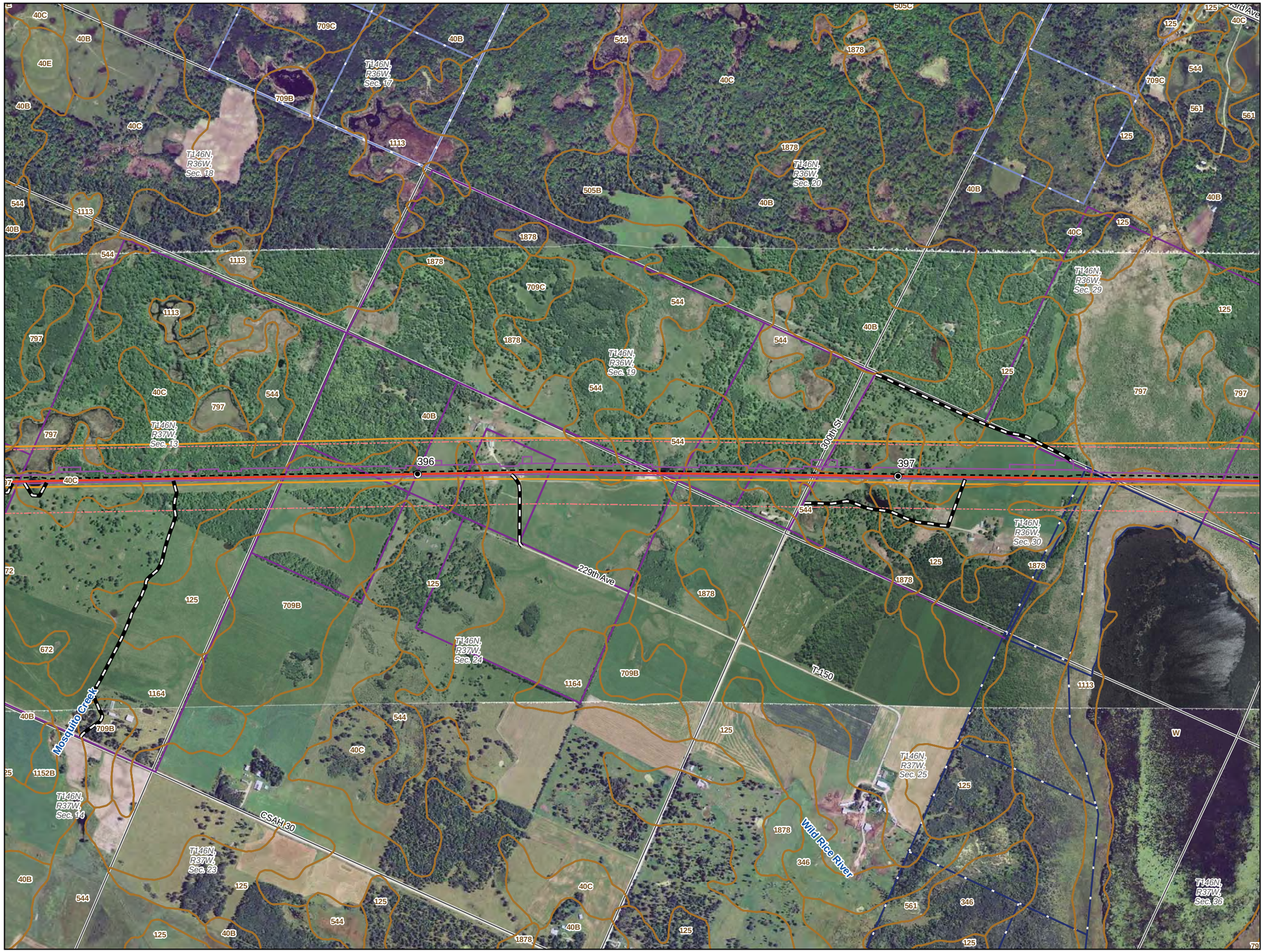

0 500 1,000 Feet

1 inch = 1,000 feet

- Milepost
- Sandpiper Centerline
- L3R Centerline
- Construction Workspace
- Environmental Survey Area
- Route Width
- Widened Route Width
- Cathodic Protection Location
- Valve Location
- Pump Station - Boundary
- Pump Station - Disturbed Area
- Temporary Access Road
- Permanent Access Road to Valve
- SSURGO Data
- Section Boundary
- Federal Land
- Tribal Land
- County Tax-Forfeit Land
- State Land

Parcel Ownership

- State Land
- County Land
- Private Lands/Other

North Dakota Pipeline Company LLC

Sandpiper Pipeline Project

1:12,000 Aerial Soils Maps

Clearwater County, Minnesota

ENBRIDGE

For Environmental Review Purposes Only

3/22/2016

Source: Z:\Clients\E_H\Enbridge\SPP_L3\ArcGIS\2016\01\EAW_MN\Maps\SPP_MN_EAW_map_soils.mxd
Date: (3/22/2016)

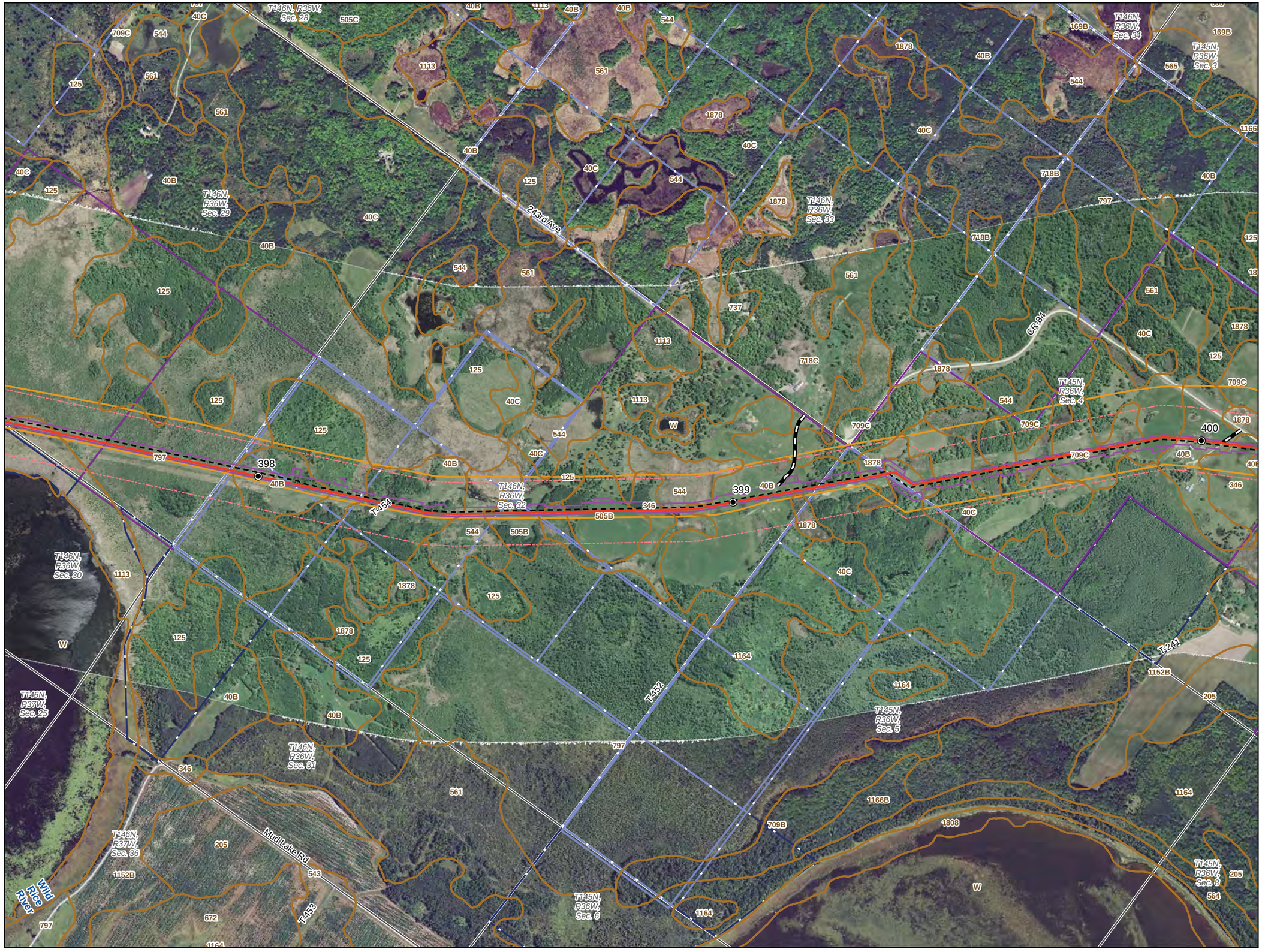

0 500 1,000 Feet

1 inch = 1,000 feet

- Milepost
- Sandpiper Centerline
- L3R Centerline
- Construction Workspace
- Environmental Survey Area
- Route Width
- Widened Route Width
- Cathodic Protection Location
- Valve Location
- Pump Station - Boundary
- Pump Station - Disturbed Area
- Temporary Access Road
- Permanent Access Road to Valve
- SSURGO Data
- Section Boundary
- Federal Land
- Tribal Land
- County Tax-Forfeit Land
- State Land

Parcel Ownership

- State Land
- County Land
- Private Lands/Other

North Dakota Pipeline Company LLC

Sandpiper Pipeline Project

1:12,000 Aerial Soils Maps

Clearwater County, Minnesota

ENBRIDGE

For Environmental Review Purposes Only

3/22/2016

Source: Z:\Clients\E_H\Enbridge\SPP_L3\ArcGIS\2016\01\EAW_MN\Maps\SPP_MN_EAW_map_soils.mxd

Date: (3/22/2016)

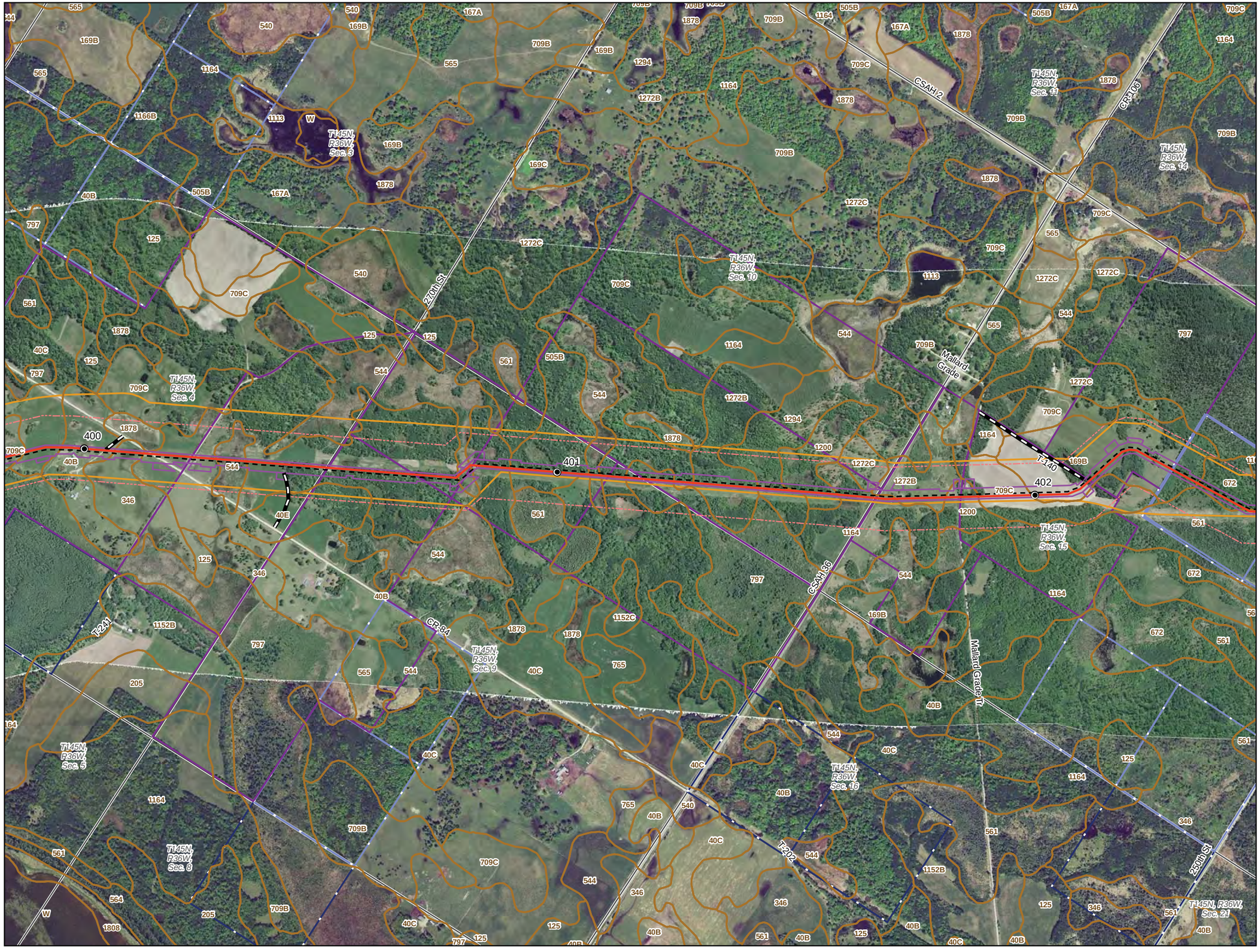

0 500 1,000 Feet

1 inch = 1,000 feet

- Milepost
- Sandpiper Centerline
- L3R Centerline
- Construction Workspace
- Environmental Survey Area
- Route Width
- Widened Route Width
- Cathodic Protection Location
- Valve Location
- Pump Station - Boundary
- Pump Station - Disturbed Area
- Temporary Access Road
- Permanent Access Road to Valve
- SSURGO Data
- Section Boundary
- Federal Land
- Tribal Land
- County Tax-Forfeit Land
- State Land

Parcel Ownership

- State Land
- County Land
- Private Lands/Other

North Dakota Pipeline Company LLC

Sandpiper Pipeline Project

1:12,000 Aerial Soils Maps

Clearwater County, Minnesota

ENBRIDGE

For Environmental Review Purposes Only

3/22/2016

Source: Z:\Clients\E_H\Enbridge\SPP_L3\ArcGIS\2016\01\EAW_MN\Maps\SPP_MN_EAW_map_soils.mxd

Date: (3/22/2016)

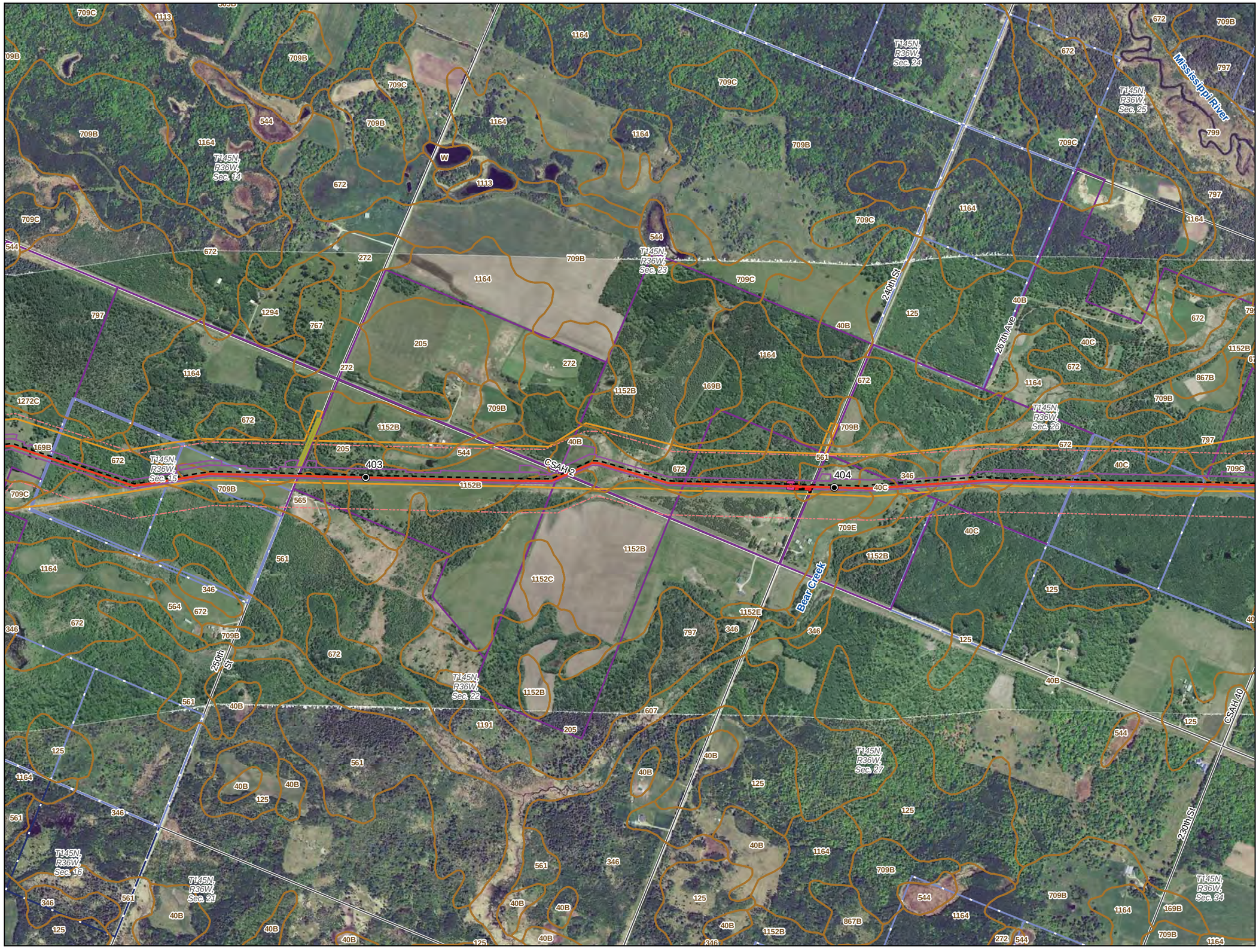

0 500 1,000 Feet

1 inch = 1,000 feet

- Milepost
- Sandpiper Centerline
- L3R Centerline
- Construction Workspace
- Environmental Survey Area
- Route Width
- Widened Route Width
- Cathodic Protection Location
- Valve Location
- Pump Station - Boundary
- Pump Station - Disturbed Area
- Temporary Access Road
- Permanent Access Road to Valve
- SSURGO Data
- Section Boundary
- Federal Land
- Tribal Land
- County Tax-Forfeit Land
- State Land

Parcel Ownership

- State Land
- County Land
- Private Lands/Other

North Dakota Pipeline Company LLC

Sandpiper Pipeline Project

1:12,000 Aerial Soils Maps

Clearwater County, Minnesota

ENBRIDGE

For Environmental Review Purposes Only

3/22/2016

Source: Z:\Clients\E_H\Enbridge\SPP_L3\ArcGIS\2016\01\EAW_MN\Maps\SPP_MN_EAW_map_soils.mxd

Date: (3/22/2016)

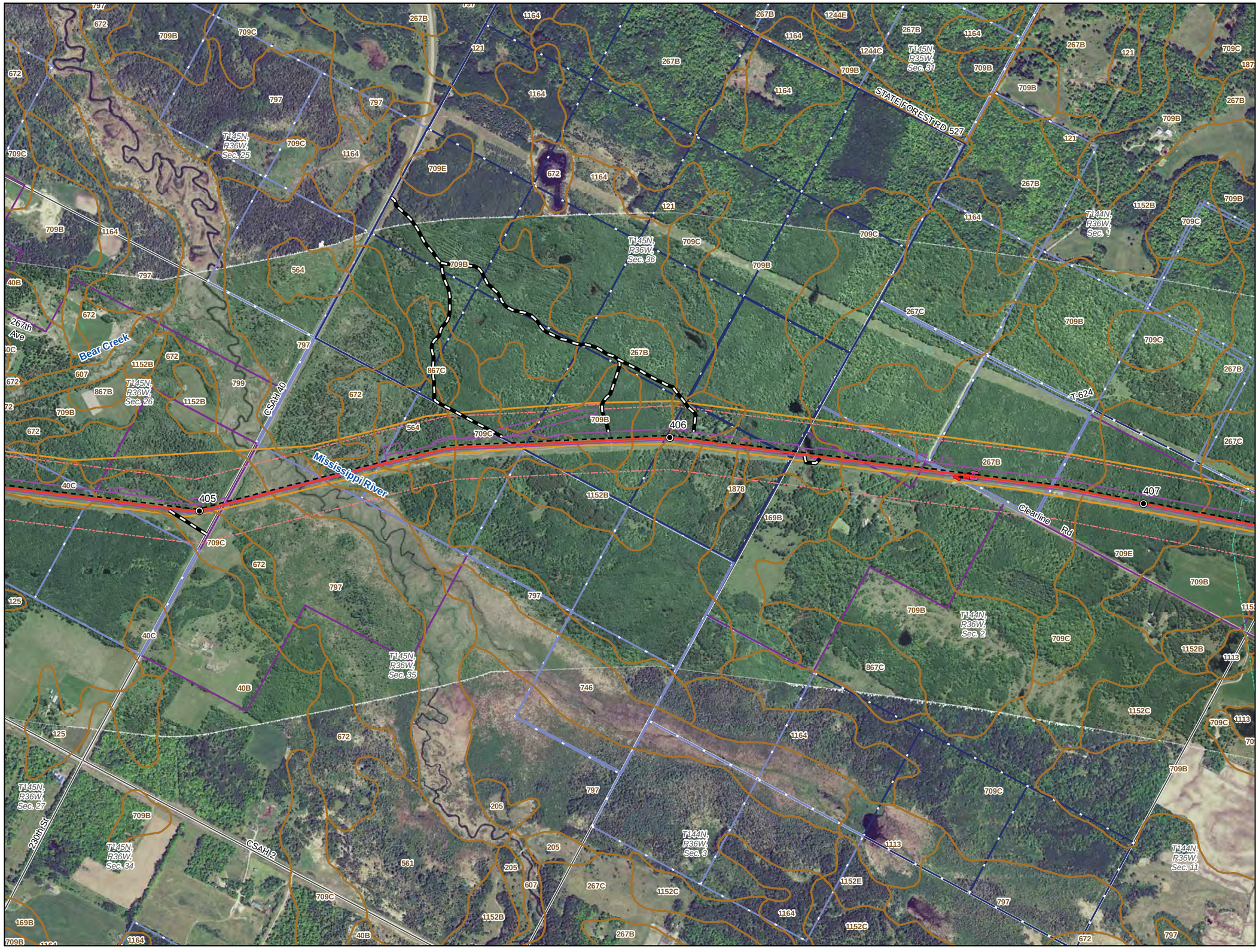

0 500 1,000 Feet

1 inch = 1,000 feet

- Milepost
- Sandpiper Centerline
- L3R Centerline
- Construction Workspace
- Environmental Survey Area
- Route Width
- Widened Route Width
- Cathodic Protection Location
- Valve Location
- Pump Station - Boundary
- Pump Station - Disturbed Area
- Temporary Access Road
- Permanent Access Road to Valve
- SSURGO Data
- Section Boundary
- Federal Land
- Tribal Land
- County Tax-Forfeit Land
- State Land

Parcel Ownership

- State Land
- County Land
- Private Lands/Other

North Dakota Pipeline Company LLC

Sandpiper Pipeline Project

1:12,000 Aerial Soils Maps

Clearwater County, Minnesota

ENBRIDGE

For Environmental Review Purposes Only

3/22/2016

Source: Z:\Clients\E_H\Enbridge\SPP_L3\ArcGIS\2016\01\EAW_MN\Maps\SPP_MN_EAW_map_soils.mxd

Date: (3/22/2016)

0 500 1,000 Feet

1 inch = 1,000 feet

- Milepost
- Sandpiper Centerline
- L3R Centerline
- Construction Workspace
- Environmental Survey Area
- Route Width
- Widened Route Width
- Cathodic Protection Location
- Valve Location
- Pump Station - Boundary
- Pump Station - Disturbed Area
- Temporary Access Road
- Permanent Access Road to Valve
- SSURGO Data
- Section Boundary
- Federal Land
- Tribal Land
- County Tax-Forfeit Land
- State Land

Parcel Ownership

- State Land
- County Land
- Private Lands/Other

North Dakota Pipeline Company LLC

Sandpiper Pipeline Project

1:12,000 Aerial Soils Maps

Clearwater and Hubbard Counties, Minnesota

ENBRIDGE

For Environmental Review Purposes Only

3/22/2016

Source: Z:\Clients\E_H\Enbridge\SPP_L3\ArcGIS\2016\01\EAW_MN\Maps\SPP_MN_EAW_map_soils.mxd

Date: (3/22/2016)

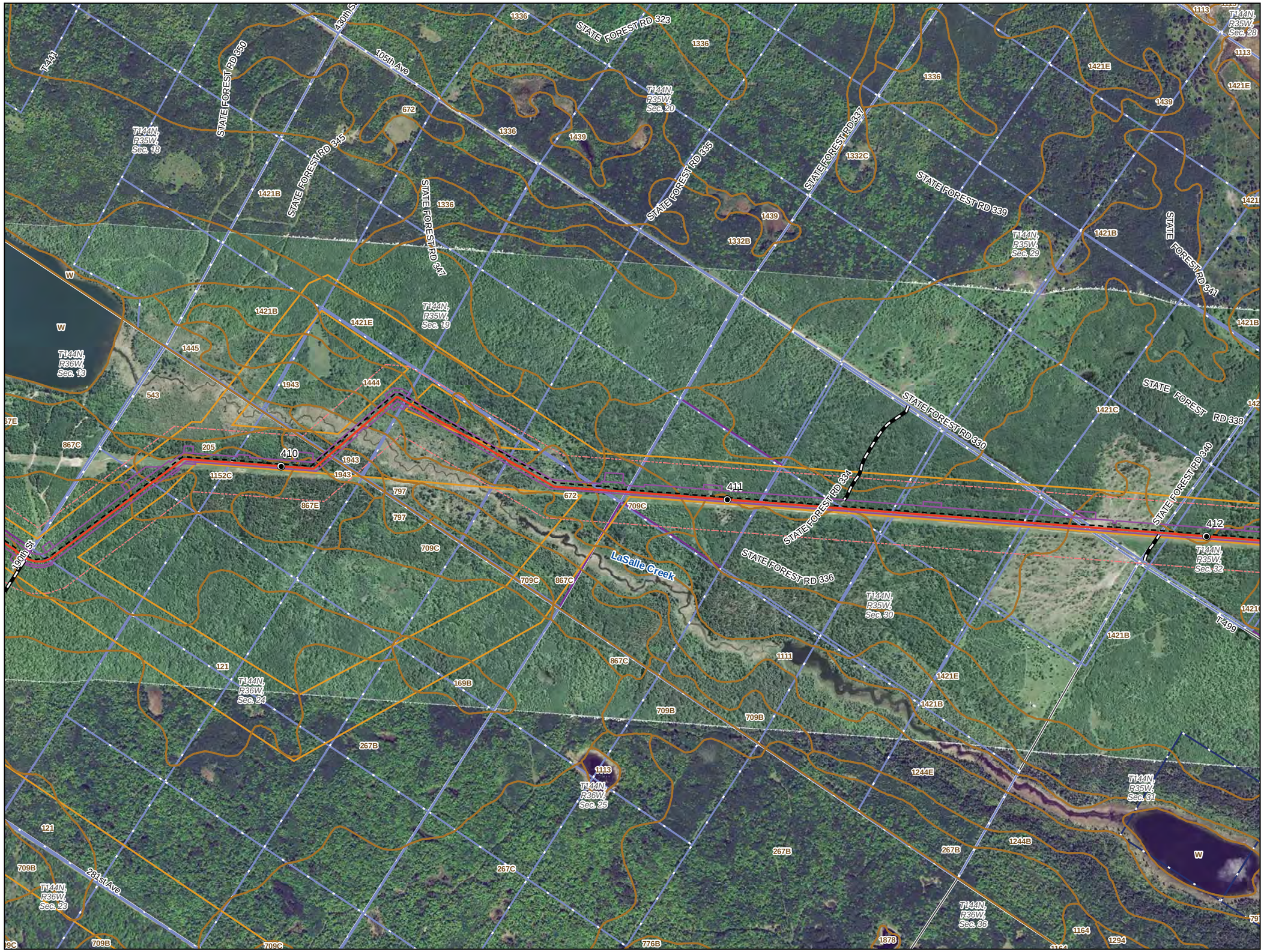

0 500 1,000 Feet

1 inch = 1,000 feet

- Milepost
- Sandpiper Centerline
- L3R Centerline
- Construction Workspace
- Environmental Survey Area
- Route Width
- Widened Route Width
- Cathodic Protection Location
- Valve Location
- Pump Station - Boundary
- Pump Station - Disturbed Area
- Temporary Access Road
- Permanent Access Road to Valve
- SSURGO Data
- Section Boundary
- Federal Land
- Tribal Land
- County Tax-Forfeit Land
- State Land

Parcel Ownership

- State Land
- County Land
- Private Lands/Other

North Dakota Pipeline Company LLC

Sandpiper Pipeline Project

1:12,000 Aerial Soils Maps

Clearwater and Hubbard Counties, Minnesota

ENBRIDGE

For Environmental Review Purposes Only

3/22/2016

Source: Z:\Clients\E_H\Enbridge\SPP_L3\ArcGIS\2016\01\EAW_MN\Maps\SPP_MN_EAW_map_soils.mxd

Date: (3/22/2016)

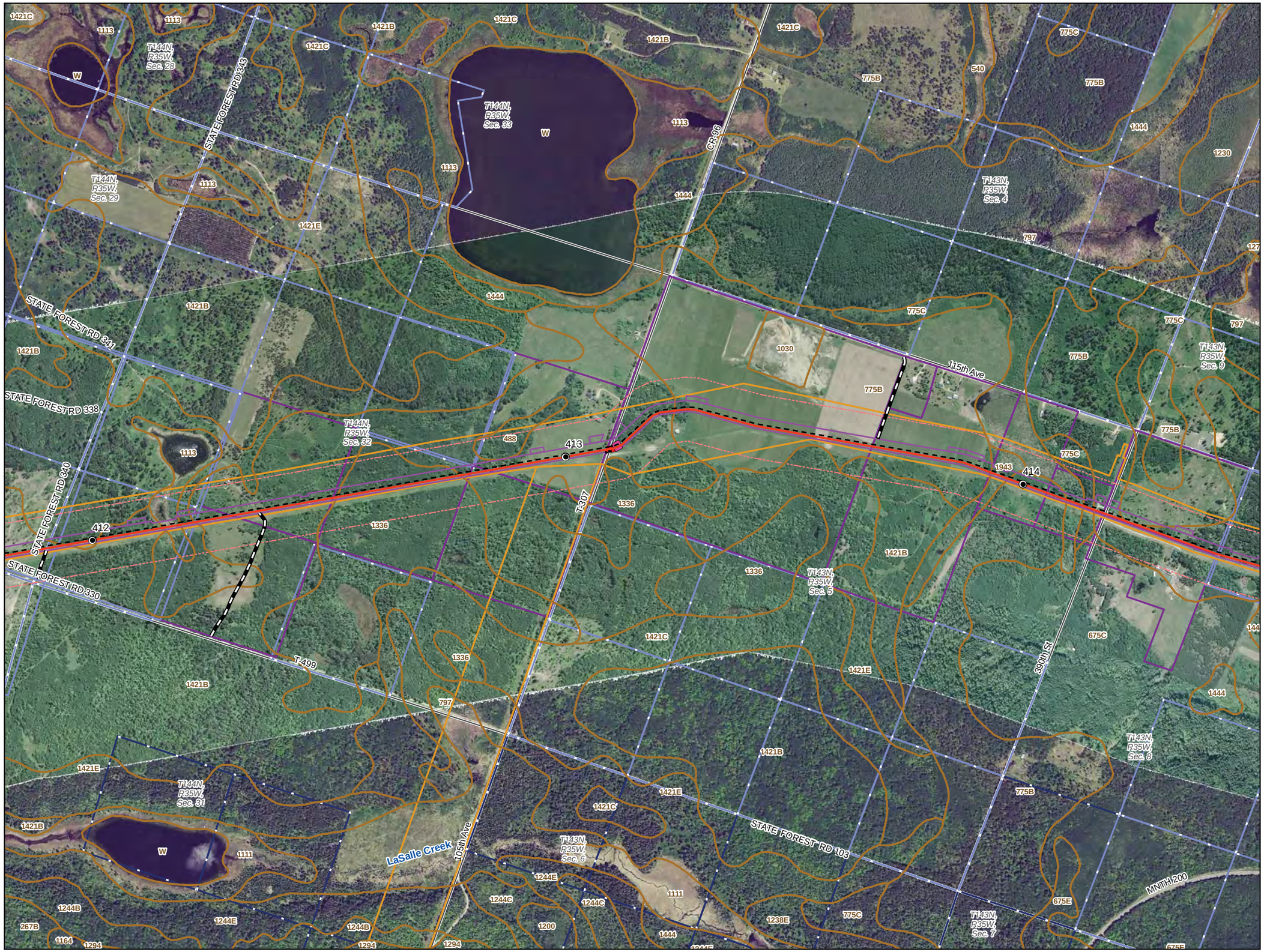

0 500 1,000 Feet

1 inch = 1,000 feet

- Milepost
- Sandpiper Centerline
- L3R Centerline
- Construction Workspace
- Environmental Survey Area
- Route Width
- Widened Route Width
- Cathodic Protection Location
- Valve Location
- Pump Station - Boundary
- Pump Station - Disturbed Area
- Temporary Access Road
- Permanent Access Road to Valve
- SSURGO Data
- Section Boundary
- Federal Land
- Tribal Land
- County Tax-Forfeit Land
- State Land

Parcel Ownership

- State Land
- County Land
- Private Lands/Other

North Dakota Pipeline Company LLC

Sandpiper Pipeline Project

1:12,000 Aerial Soils Maps

Hubbard County, Minnesota

ENBRIDGE

For Environmental Review Purposes Only

3/22/2016

Source: Z:\Clients\E_H\Enbridge\SPP_L3\ArcGIS\2016\01\EAW_MN\Maps\SPP_MN_EAW_map_soils.mxd

Date: (3/22/2016)

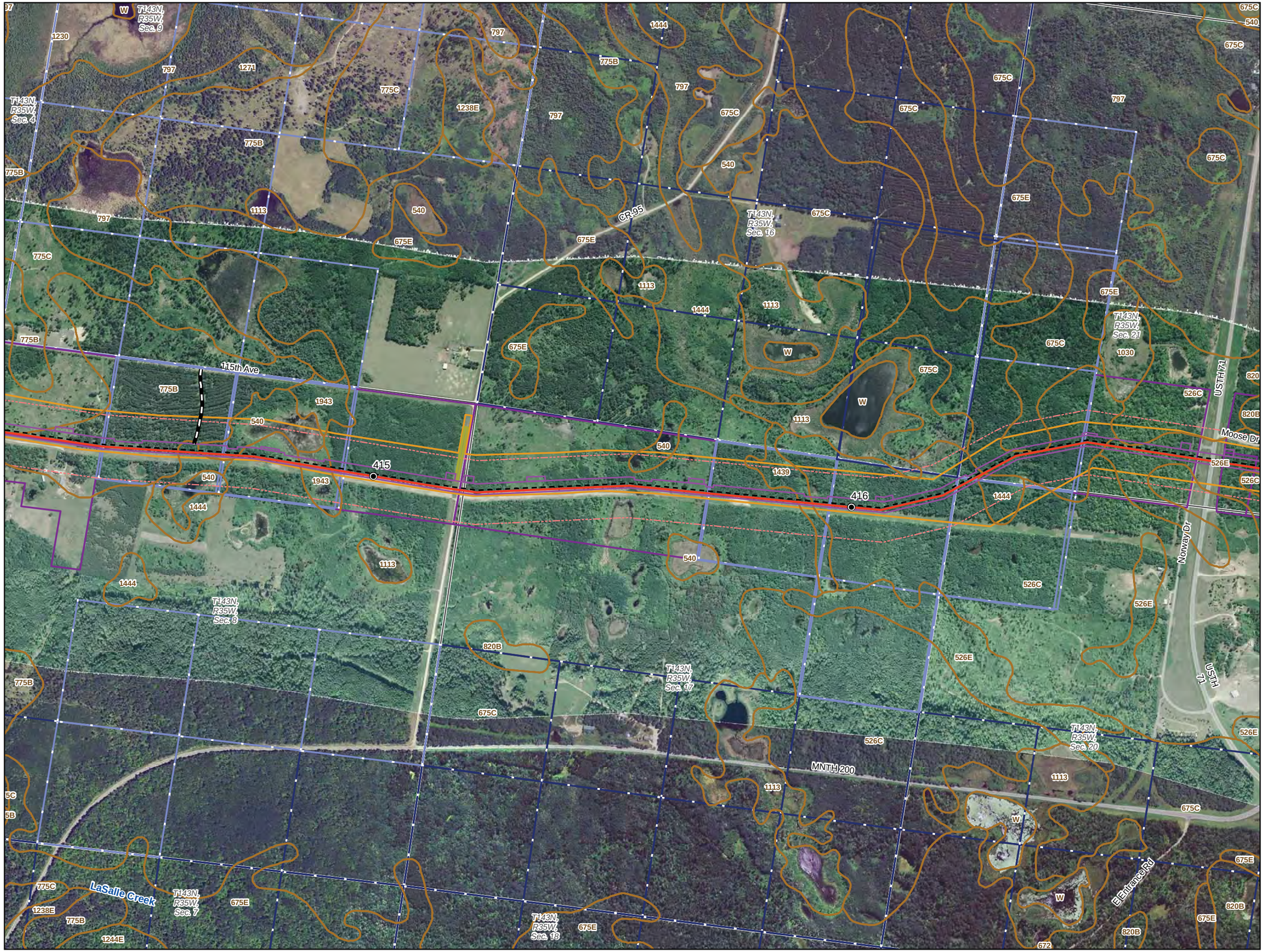

0 500 1,000 Feet

1 inch = 1,000 feet

- Milepost
- Sandpiper Centerline
- L3R Centerline
- Construction Workspace
- Environmental Survey Area
- Route Width
- Widened Route Width
- Cathodic Protection Location
- Valve Location
- Pump Station - Boundary
- Pump Station - Disturbed Area
- Temporary Access Road
- Permanent Access Road to Valve
- SSURGO Data
- Section Boundary
- Federal Land
- Tribal Land
- County Tax-Forfeit Land
- State Land

Parcel Ownership

- State Land
- County Land
- Private Lands/Other

North Dakota Pipeline Company LLC

Sandpiper Pipeline Project

1:12,000 Aerial Soils Maps

Hubbard County, Minnesota

ENBRIDGE

For Environmental Review Purposes Only

3/22/2016

Source: Z:\Clients\E_H\Enbridge\SPP_L3\ArcGIS\2016\01\EAW_MN\Maps\SPP_MN_EAW_map_soils.mxd

Date: (3/22/2016)

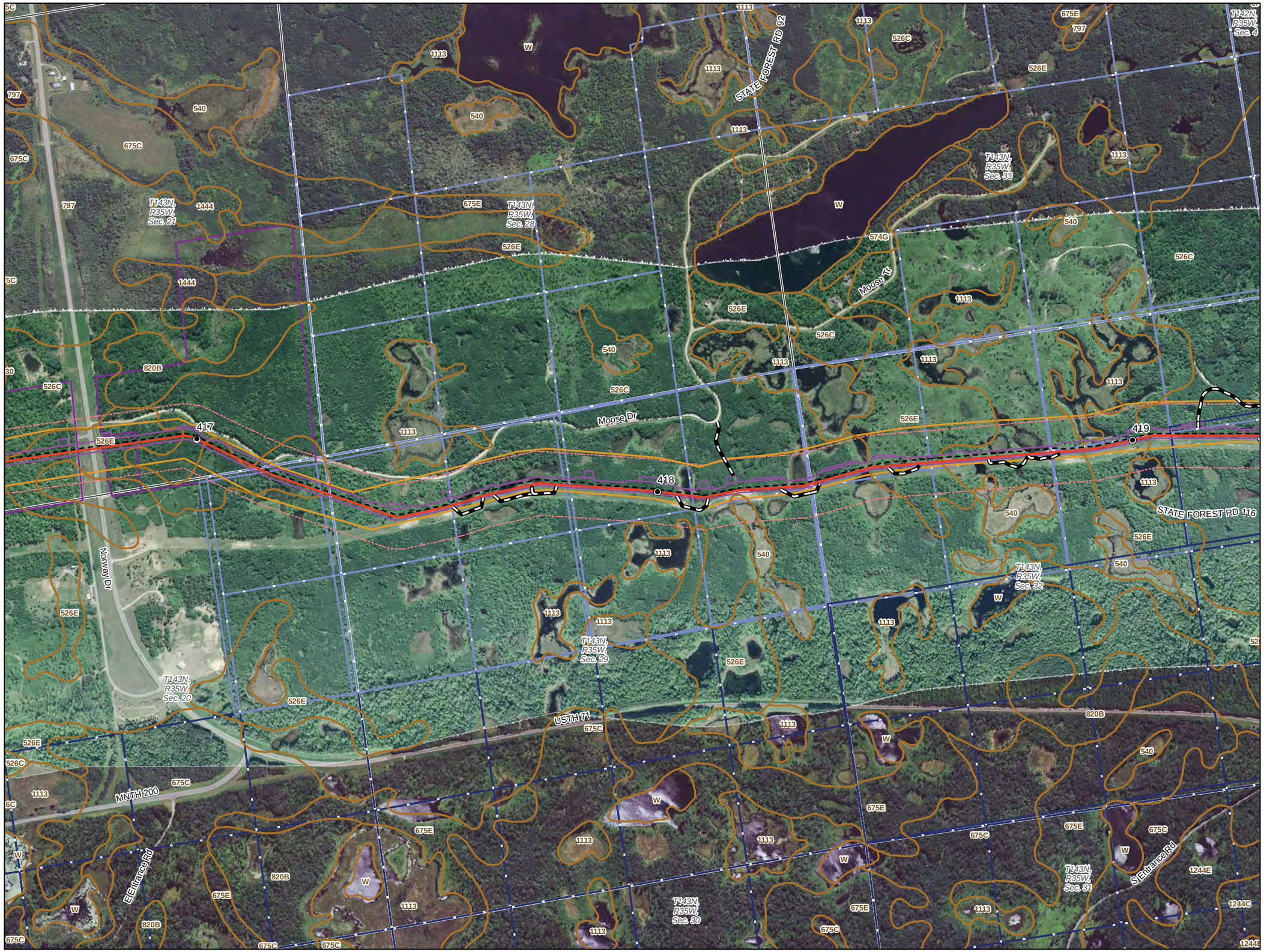

0 500 1,000 Feet

1 inch = 1,000 feet

- Milepost
- Sandpiper Centerline
- L3R Centerline
- Construction Workspace
- Environmental Survey Area
- Route Width
- Widened Route Width
- Cathodic Protection Location
- Valve Location
- Pump Station - Boundary
- Pump Station - Disturbed Area
- Temporary Access Road
- Permanent Access Road to Valve
- SSURGO Data
- Section Boundary
- Federal Land
- Tribal Land
- County Tax-Forfeit Land
- State Land

Parcel Ownership

- State Land
- County Land
- Private Lands/Other

North Dakota Pipeline Company LLC

Sandpiper Pipeline Project

1:12,000 Aerial Soils Maps

Hubbard County, Minnesota

ENBRIDGE

For Environmental Review Purposes Only

3/22/2016

Source: Z:\Clients\E_H\Enbridge\SPP_L3\ArcGIS\2016\01\EAW_MN\Maps\SPP_MN_EAW_map_soils.mxd

Date: (3/22/2016)