MINNESOTA DEPARTMENT OF
commerce

RA-01
Sandpiper Route Alternatives

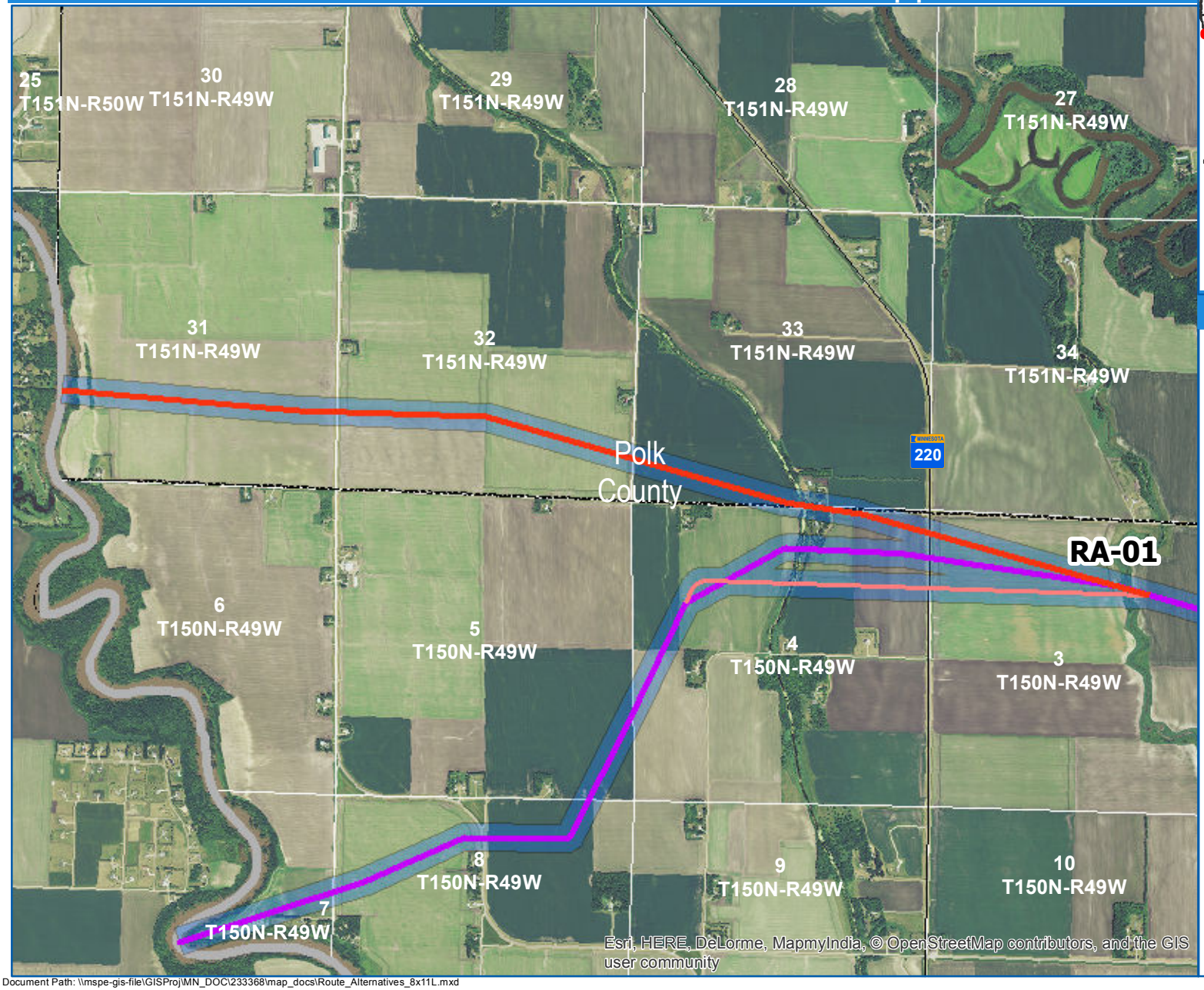

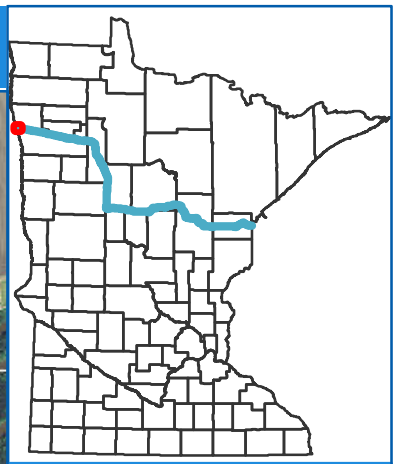

Legend

- Sandpiper Route Alternative
- Sandpiper Proposed Route
- Adjacent Route Alternatives
- Route Alternative Width
- Reservation Boundary
- Chippewa National Forest
- Scientific & Natural Area
- Wildlife Management Area
- State Forest
- County Boundary
- City / Township Boundary

0 — 0.7 Miles

N

HDR

Document Path: \\mspe-gis-file\GISProj\MN_DOC\233368\map_docs\Route_Alternatives_8x11L.mxd

MINNESOTA DEPARTMENT OF
commerce

RA-02
Sandpiper Route Alternatives

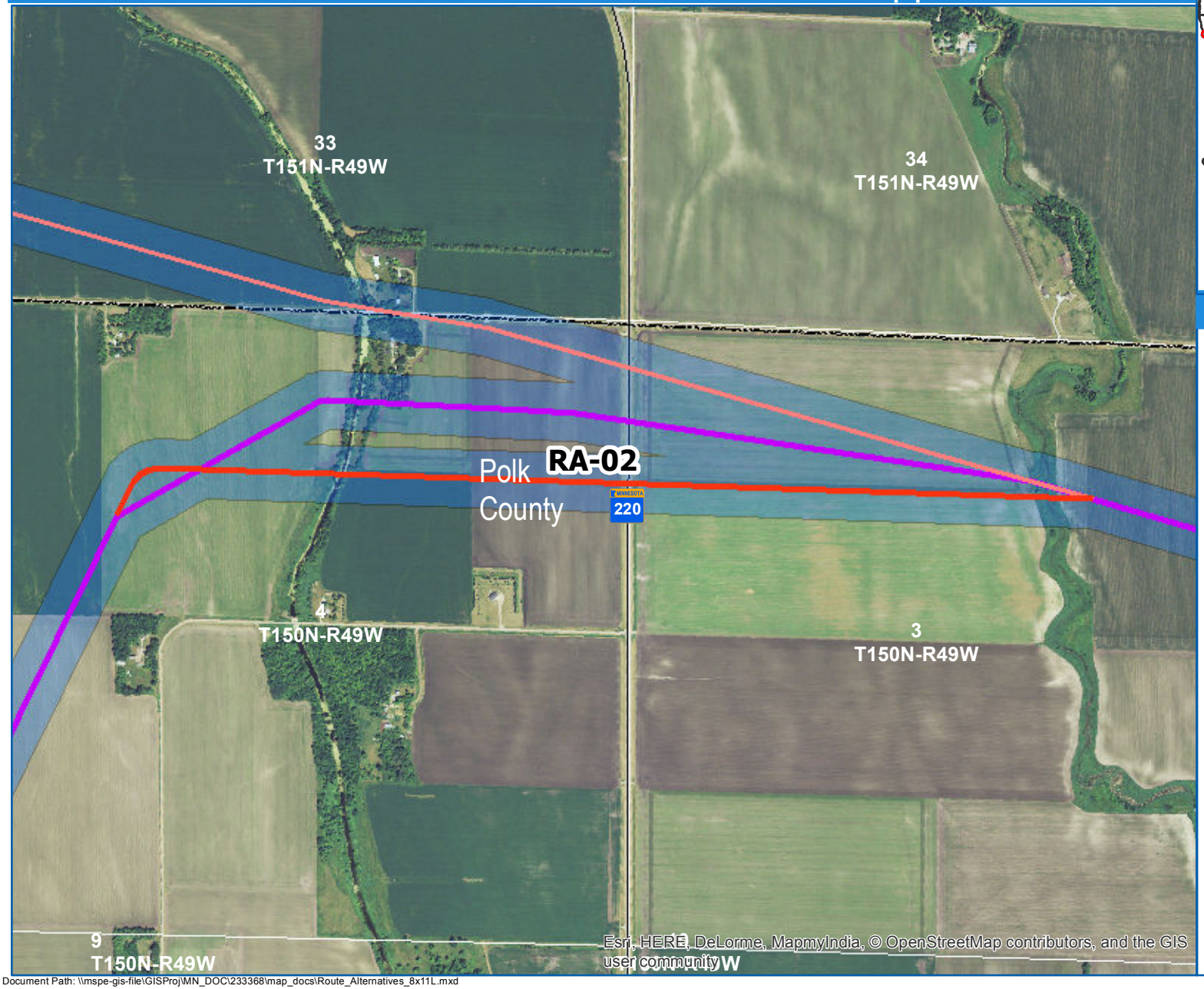

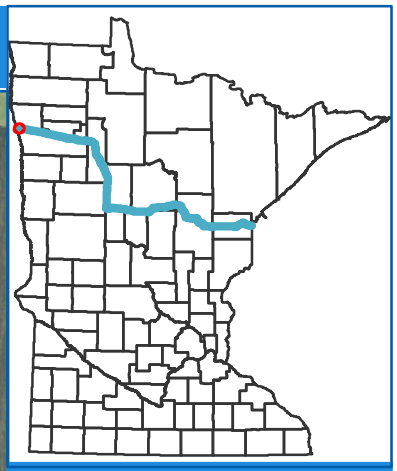

Legend

- Sandpiper Route Alternative
- Sandpiper Proposed Route
- Adjacent Route Alternatives
- Route Alternative Width
- Reservation Boundary
- Chippewa National Forest
- Scientific & Natural Area
- Wildlife Management Area
- State Forest
- County Boundary
- City / Township Boundary

0 — 0.3 Miles

N

HDR

Document Path: \\mspe-gis-file\GISProj\MN_DOC\233368\map_docs\Route_Alternatives_8x11L.mxd

MINNESOTA DEPARTMENT OF
commerce

RA-03
Sandpiper Route Alternatives

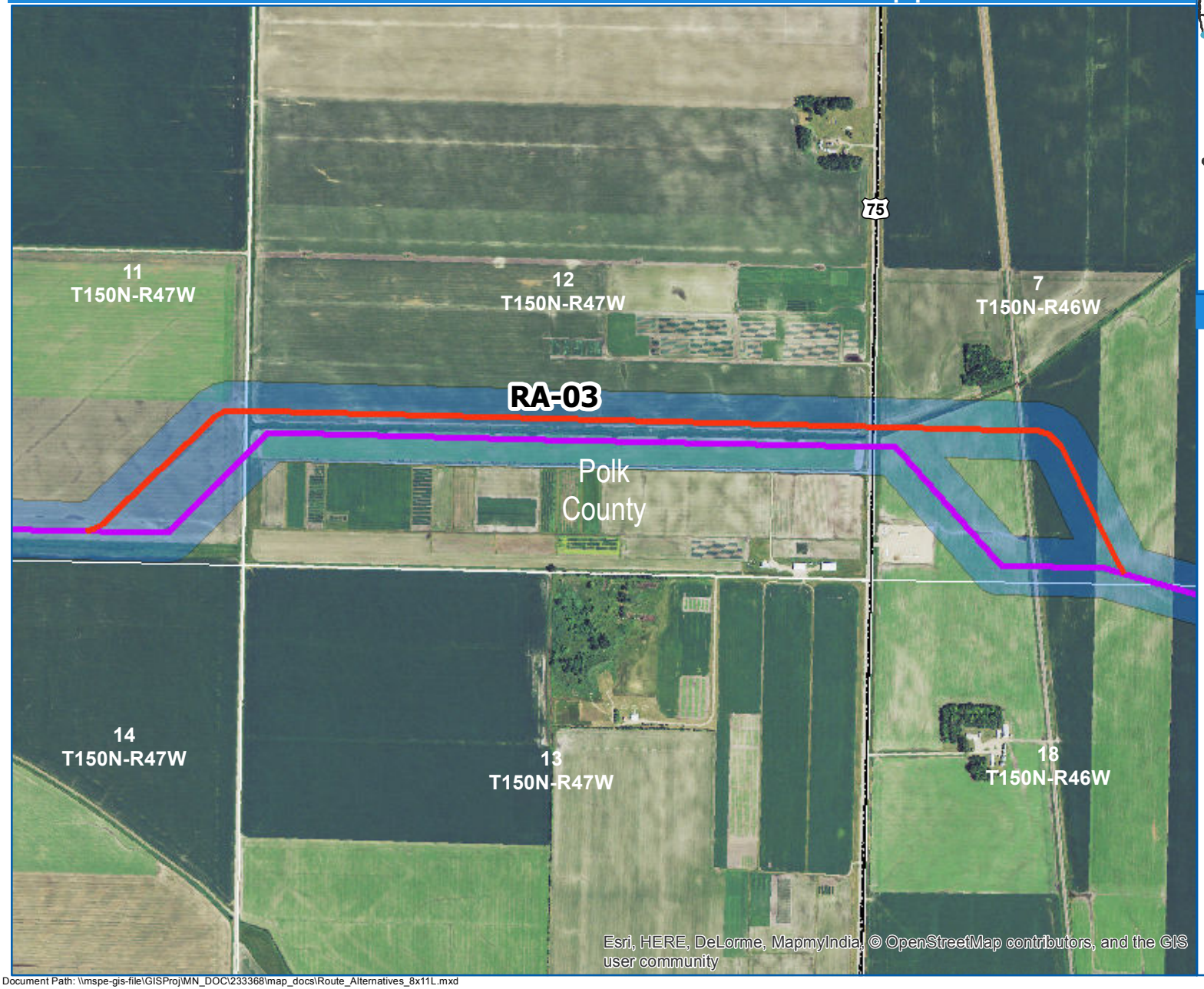

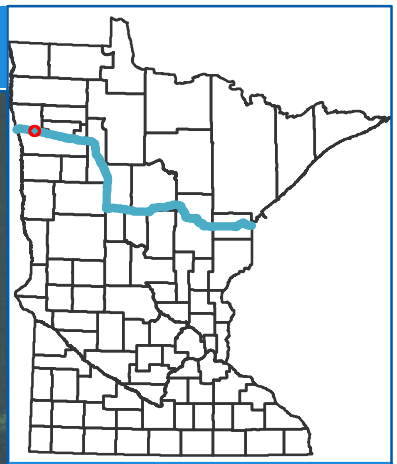

Legend

- Sandpiper Route Alternative
- Sandpiper Proposed Route
- Adjacent Route Alternatives
- Route Alternative Width
- Reservation Boundary
- Chippewa National Forest
- Scientific & Natural Area
- Wildlife Management Area
- State Forest
- County Boundary
- City / Township Boundary

0 — 0.3 Miles

N

HDR

Document Path: \\mspe-gis-file\GISProj\MN_DOC\233368\map_docs\Route_Alternatives_8x11L.mxd

MINNESOTA DEPARTMENT OF
commerce

RA-04
Sandpiper Route Alternatives

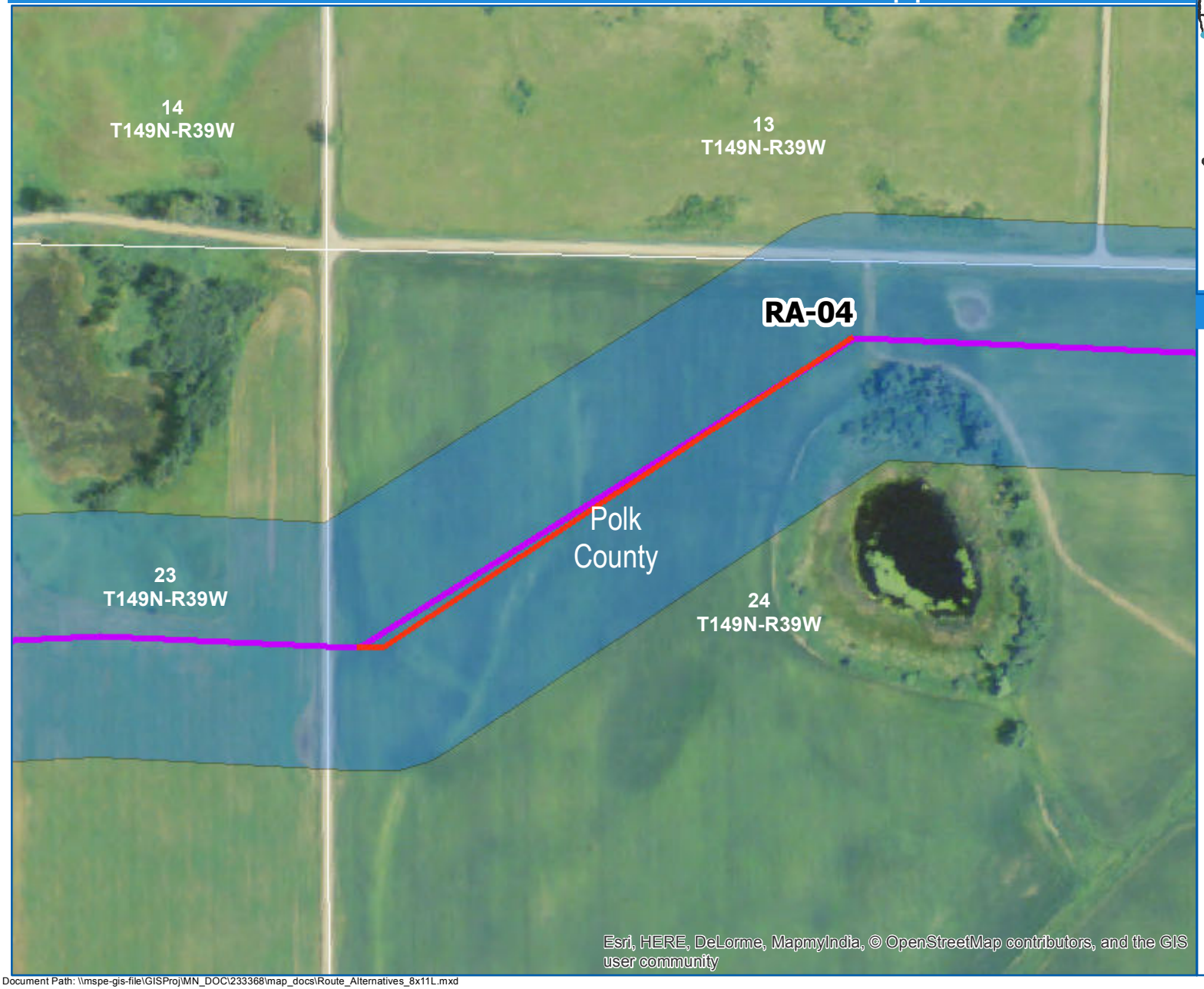

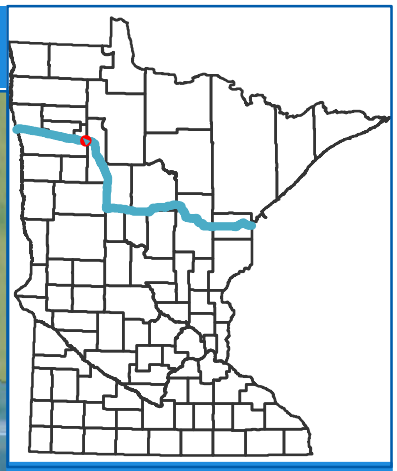

Legend

- Sandpiper Route Alternative
- Sandpiper Proposed Route
- Adjacent Route Alternatives
- Route Alternative Width
- Reservation Boundary
- Chippewa National Forest
- Scientific & Natural Area
- Wildlife Management Area
- State Forest
- County Boundary
- City / Township Boundary

0 — 0.075 Miles

N

HDR

Document Path: \\mspe-gis-file\GISProj\MN_DOC\233368\map_docs\Route_Alternatives_8x11L.mxd

MINNESOTA DEPARTMENT OF
commerce

RA-05
Sandpiper Route Alternatives

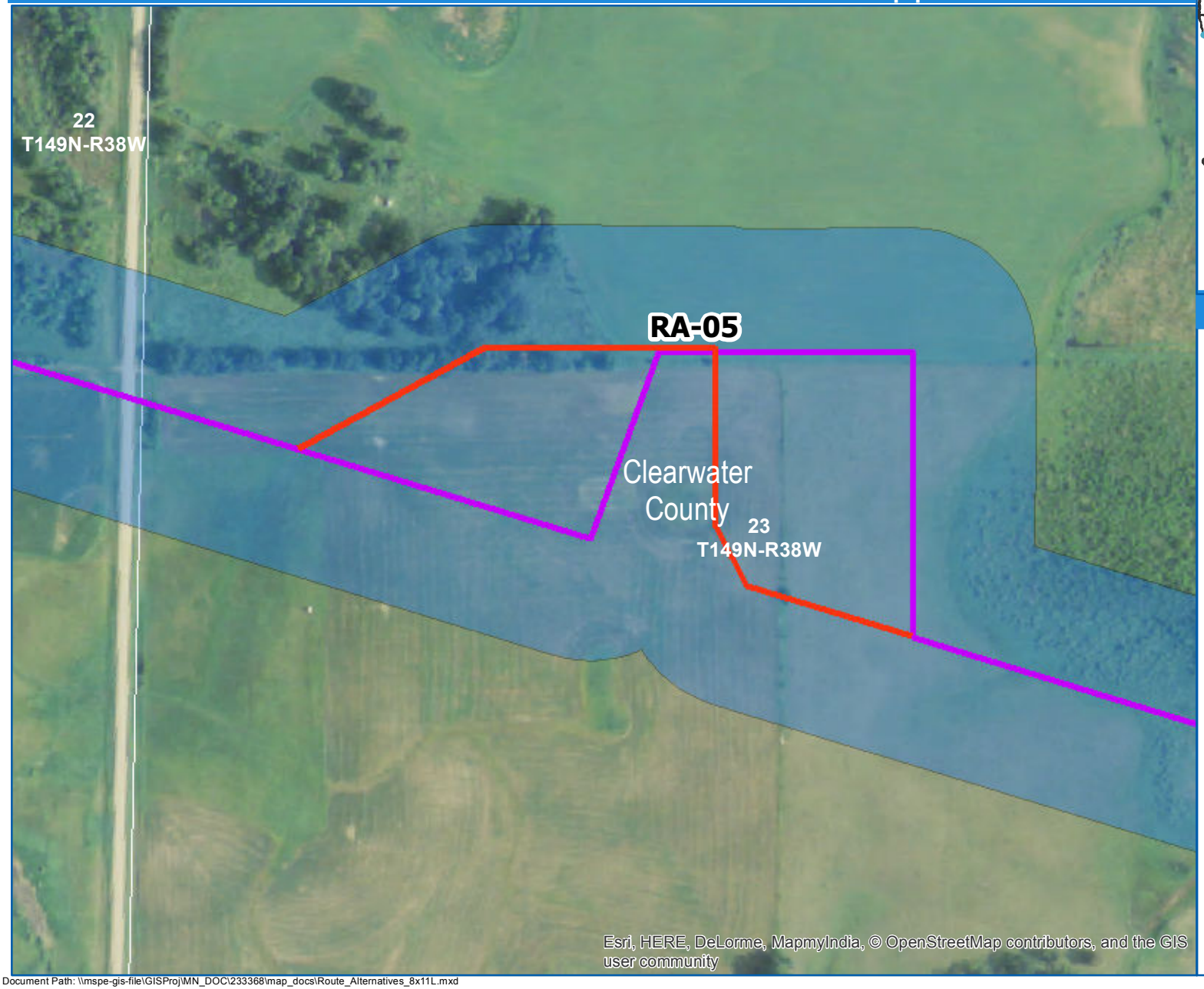

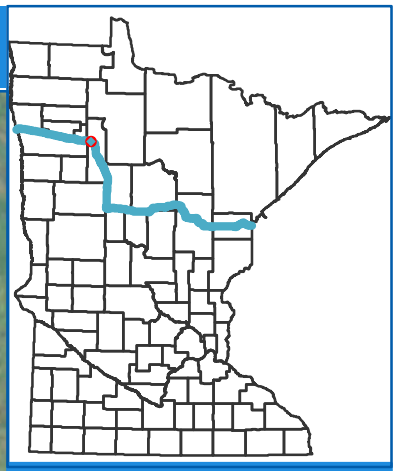

Legend

- Sandpiper Route Alternative
- Sandpiper Proposed Route
- Adjacent Route Alternatives
- Route Alternative Width
- Reservation Boundary
- Chippewa National Forest
- Scientific & Natural Area
- Wildlife Management Area
- State Forest
- County Boundary
- City / Township Boundary

0 — 0.075 Miles

HDR

Document Path: \\mspe-gis-file\GISProj\MN_DOC\233368\map_docs\Route_Alternatives_8x11L.mxd

MINNESOTA DEPARTMENT OF
commerce

RA-06
Sandpiper Route Alternatives

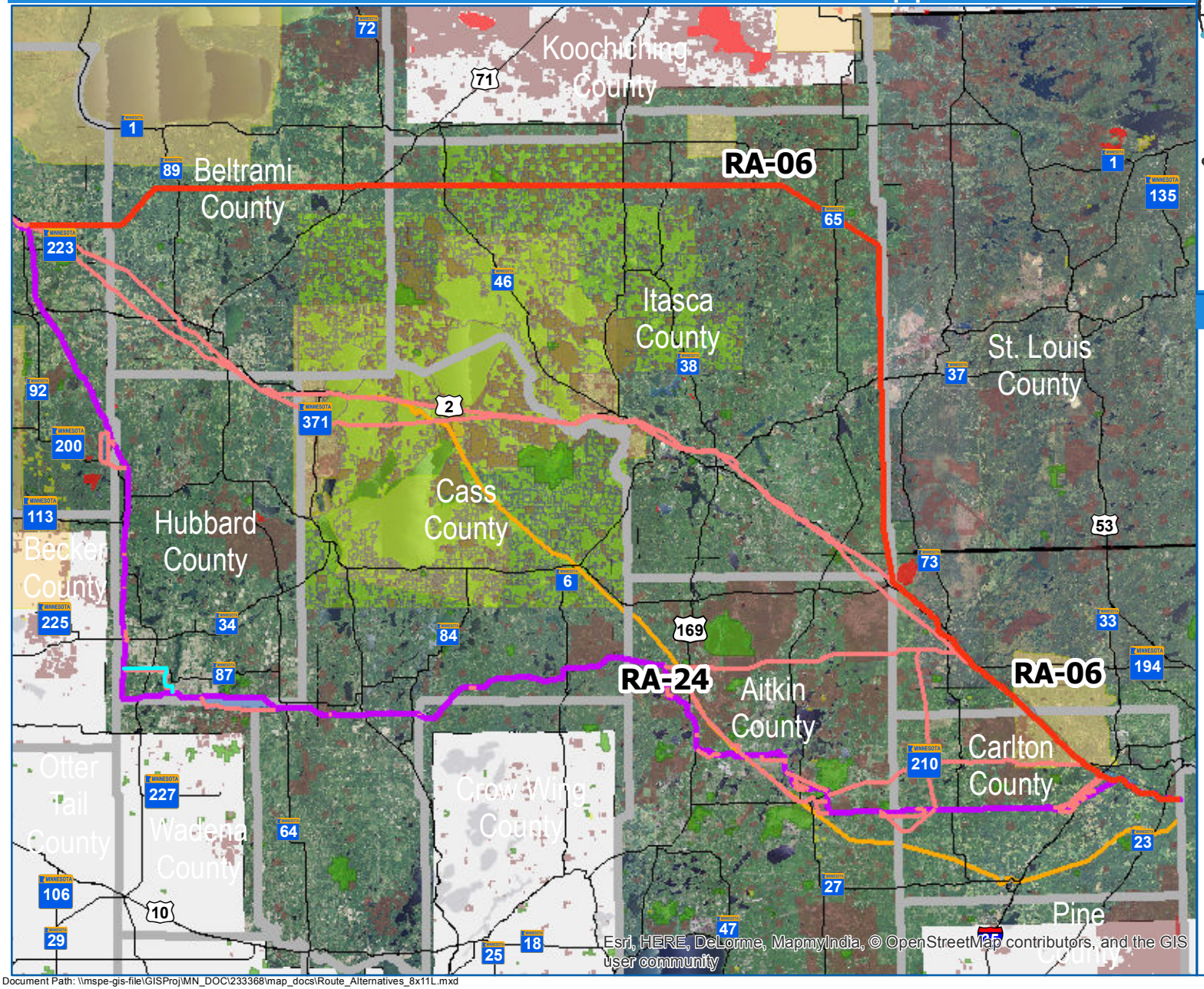

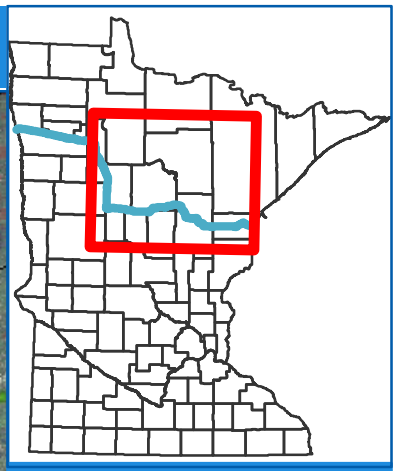

Legend

- Sandpiper Route Alternative
- Sandpiper Proposed Route
- Adjacent Route Alternatives
- Route Alternative Width
- Reservation Boundary
- Chippewa National Forest
- Scientific & Natural Area
- Wildlife Management Area
- State Forest
- County Boundary

0 — 25 Miles

HDR

Document Path: \\mspe-gis-file\GISProj\MN_DOC\233368\map_docs\Route_Alternatives_8x11L.mxd

MINNESOTA DEPARTMENT OF
commerce

RA-07
Sandpiper Route Alternatives

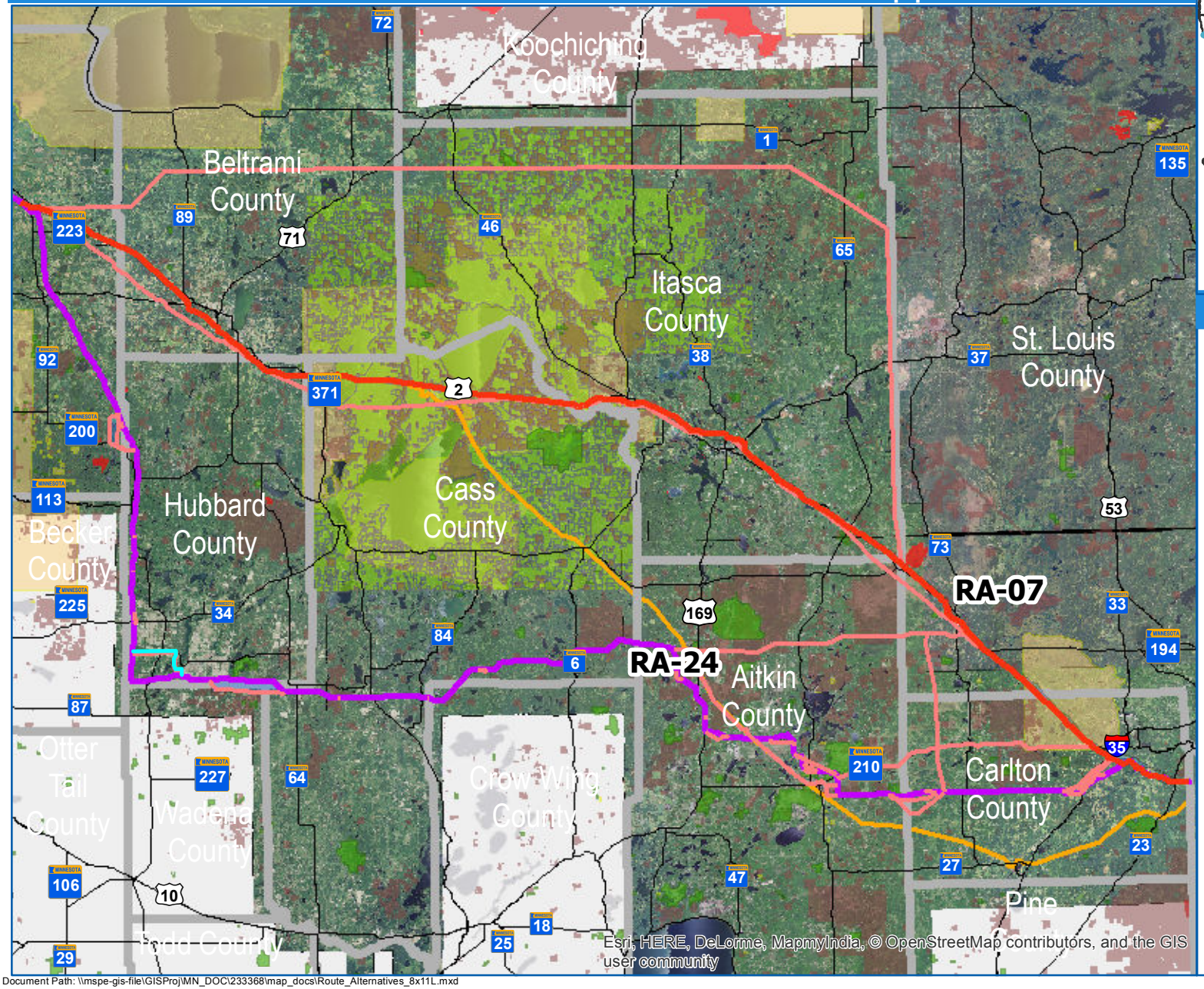

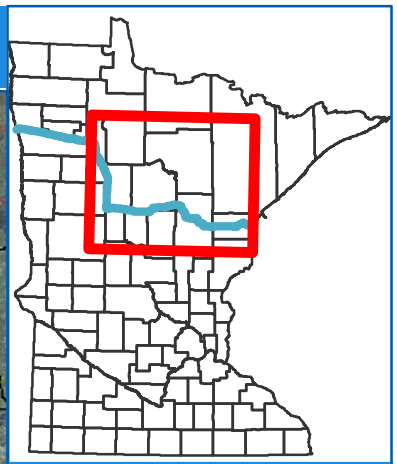

Legend

- Sandpiper Route Alternative
- Sandpiper Proposed Route
- Adjacent Route Alternatives
- Route Alternative Width
- Reservation Boundary
- Chippewa National Forest
- Scientific & Natural Area
- Wildlife Management Area
- State Forest
- County Boundary

0 — 25 Miles

Document Path: \\mspe-gis-file\GISProj\MN_DOC\233368\map_docs\Route_Alternatives_8x11L.mxd

MINNESOTA DEPARTMENT OF
commerce

RA-08
Sandpiper Route Alternatives

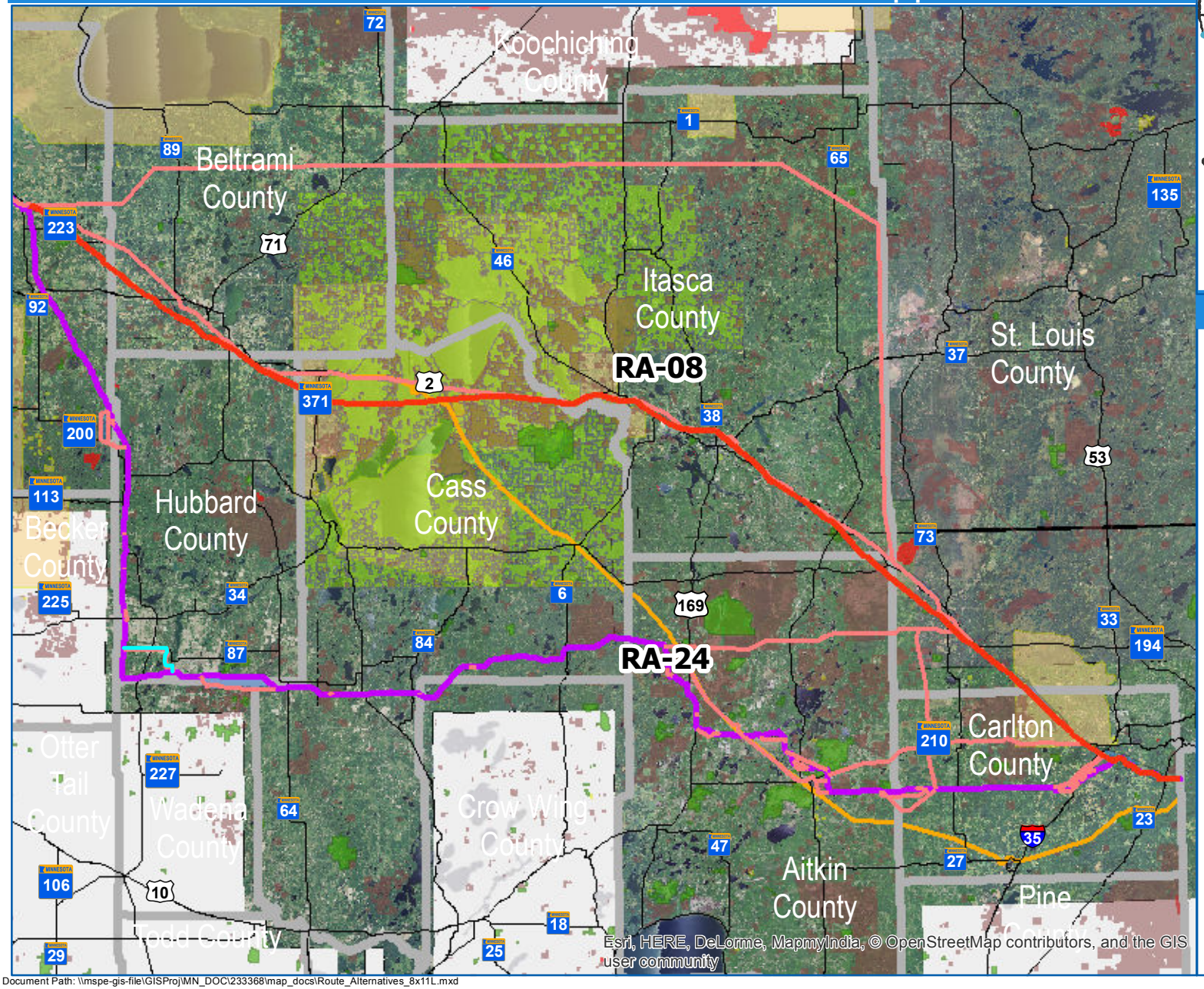

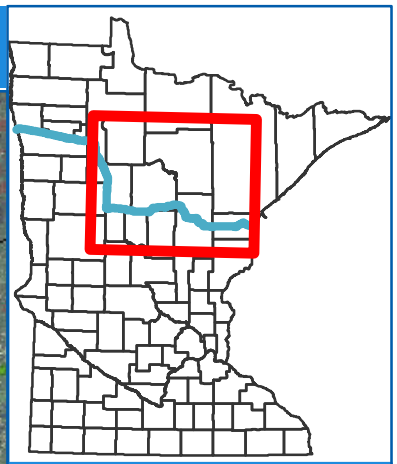

Legend

- Sandpiper Route Alternative
- Sandpiper Proposed Route
- Adjacent Route Alternatives
- Route Alternative Width
- Reservation Boundary
- Chippewa National Forest
- Scientific & Natural Area
- Wildlife Management Area
- State Forest
- County Boundary

0 — 25 Miles

HDR

Document Path: \\mspe-gis-file\GISProj\MN_DOC\233368\map_docs\Route_Alternatives_8x11L.mxd

MINNESOTA DEPARTMENT OF
commerce

RA-09
Sandpiper Route Alternatives

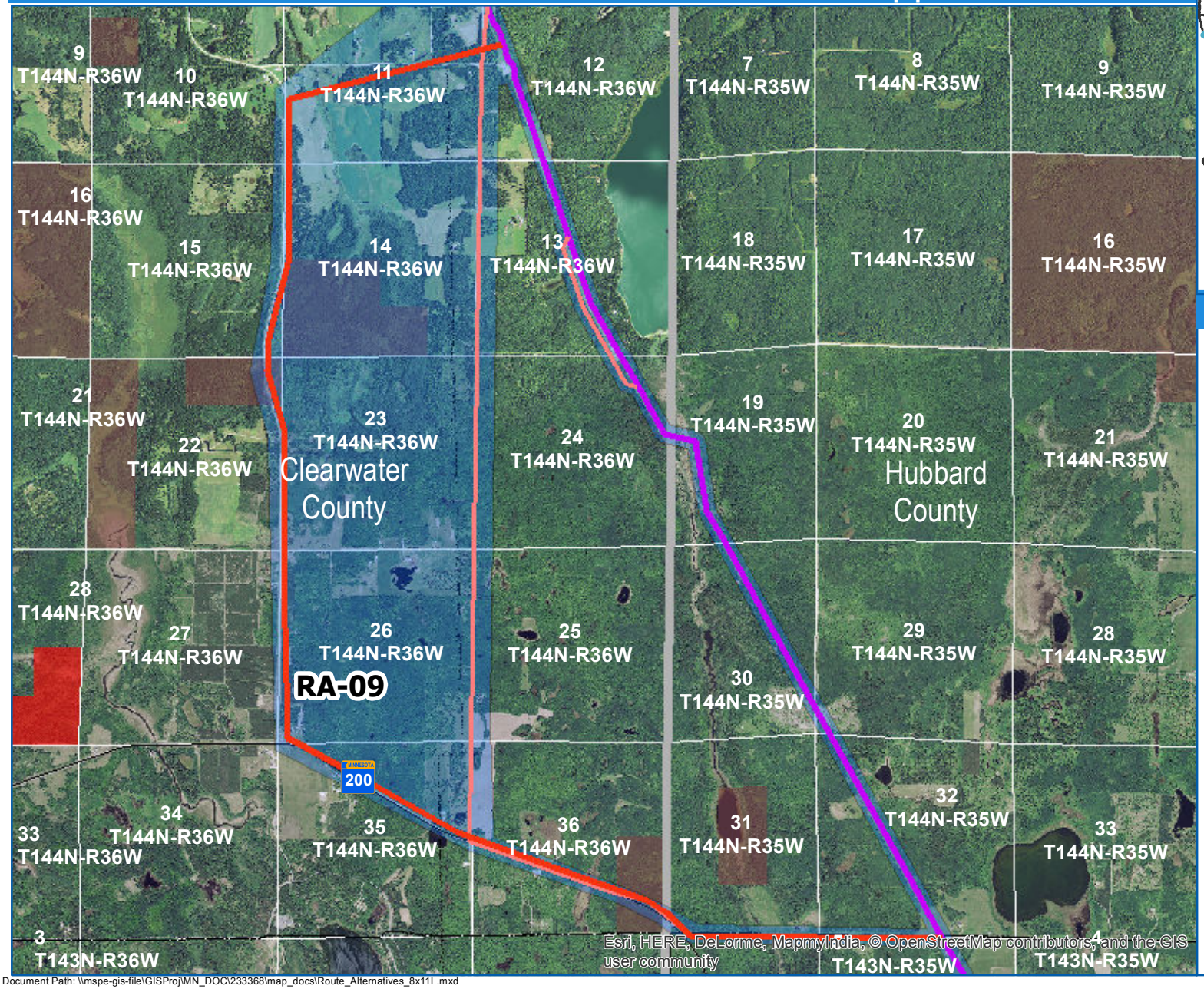

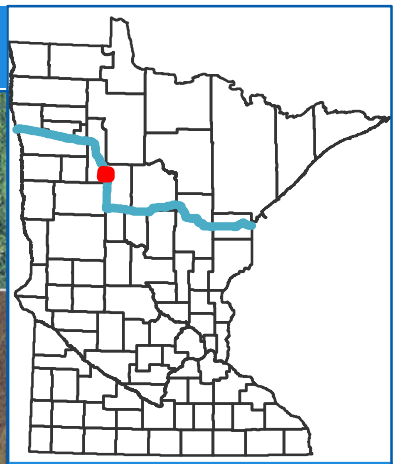

Legend

- Sandpiper Route Alternative
- Sandpiper Proposed Route
- Adjacent Route Alternatives
- Route Alternative Width
- Reservation Boundary
- Chippewa National Forest
- Scientific & Natural Area
- Wildlife Management Area
- State Forest
- County Boundary
- City / Township Boundary

0 — 1 Miles

HDR

Document Path: \\mspe-gis-file\GISProj\MN_DOC\233368\map_docs\Route_Alternatives_8x11L.mxd

MINNESOTA DEPARTMENT OF
commerce

RA-10
Sandpiper Route Alternatives

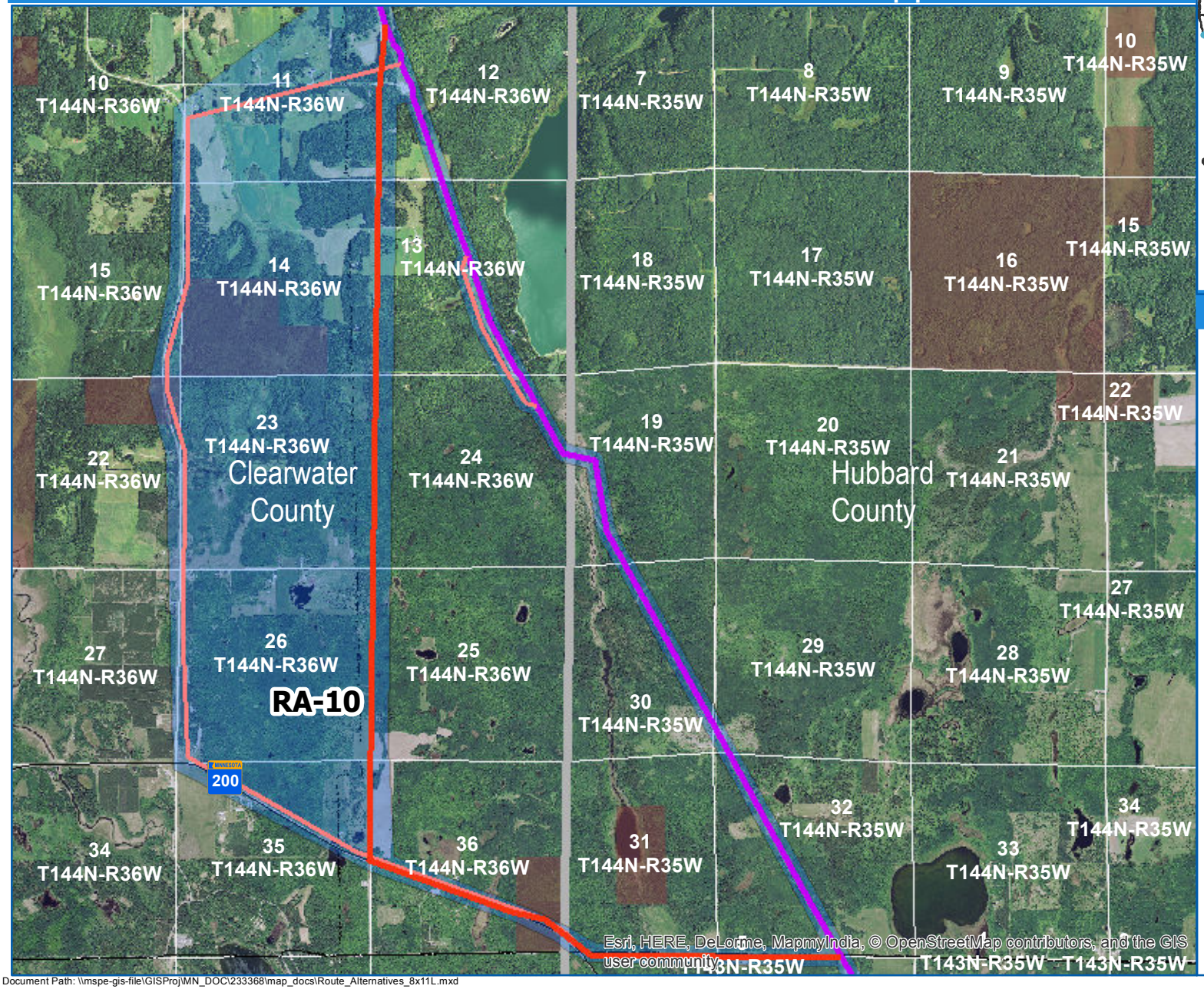

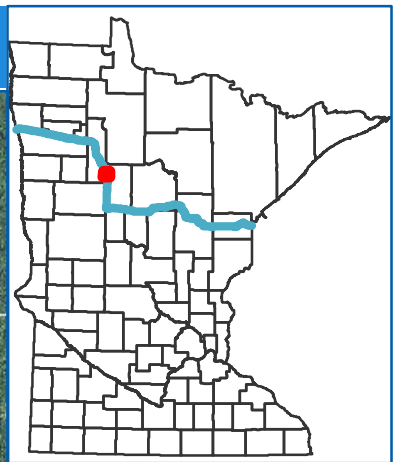

Legend

- Sandpiper Route Alternative
- Sandpiper Proposed Route
- Adjacent Route Alternatives
- Route Alternative Width
- Reservation Boundary
- Chippewa National Forest
- Scientific & Natural Area
- Wildlife Management Area
- State Forest
- County Boundary
- City / Township Boundary

0 — 1 Miles

HDR

Document Path: \\mspe-gis-file\GISProj\MN_DOC\233368\map_docs\Route_Alternatives_8x11L.mxd

MINNESOTA DEPARTMENT OF
commerce

RA-11
Sandpiper Route Alternatives

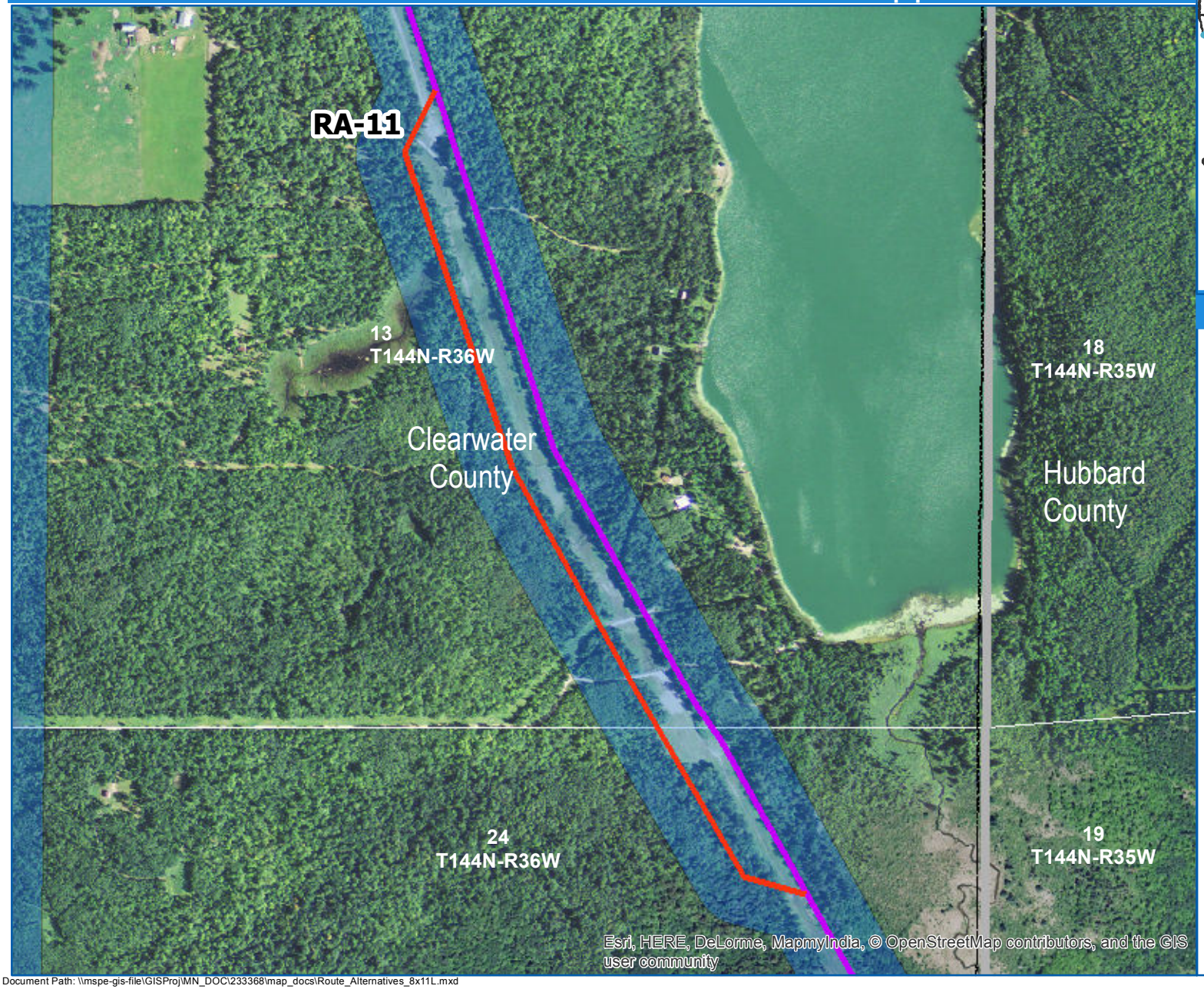

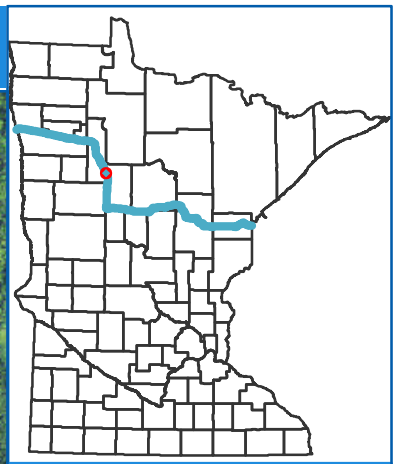

Legend

- Sandpiper Route Alternative
- Sandpiper Proposed Route
- Adjacent Route Alternatives
- Route Alternative Width
- Reservation Boundary
- Chippewa National Forest
- Scientific & Natural Area
- Wildlife Management Area
- State Forest
- County Boundary
- City / Township Boundary

0 — 0.2 Miles

N

HDR

Document Path: \\mspe-gis-file\GISProj\MN_DOC\233368\map_docs\Route_Alternatives_8x11L.mxd

MINNESOTA DEPARTMENT OF
commerce

RA-12
Sandpiper Route Alternatives

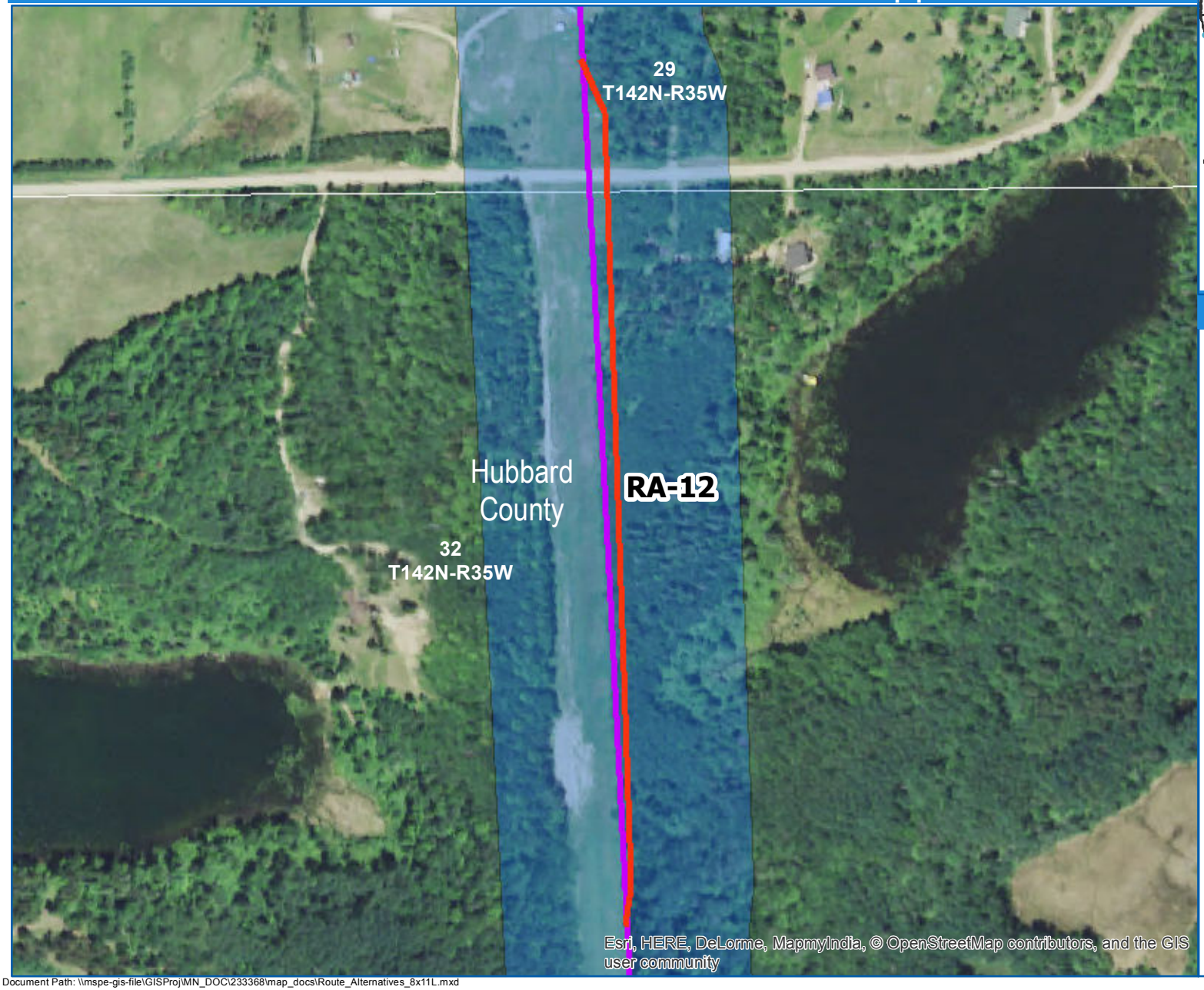

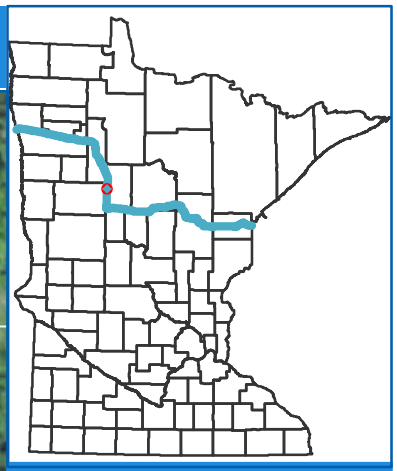

Legend

- Sandpiper Route Alternative
- Sandpiper Proposed Route
- Adjacent Route Alternatives
- Route Alternative Width
- Reservation Boundary
- Chippewa National Forest
- Scientific & Natural Area
- Wildlife Management Area
- State Forest
- County Boundary
- City / Township Boundary

0 — 0.075 Miles

N

HDR

Document Path: \\mspe-gis-file\GISProj\MN_DOC\233368\map_docs\Route_Alternatives_8x11L.mxd

MINNESOTA DEPARTMENT OF
commerce

RA-13
Sandpiper Route Alternatives

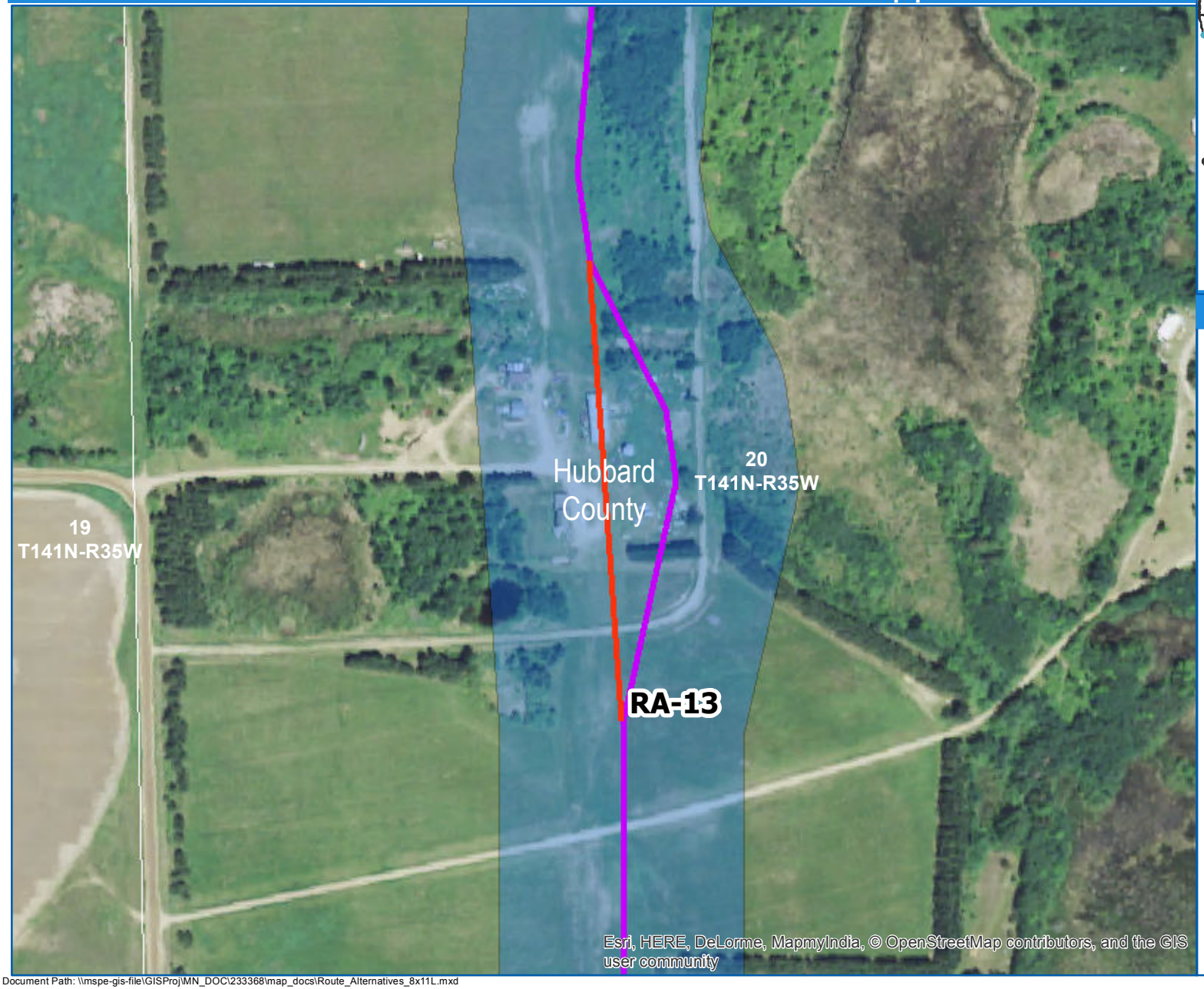

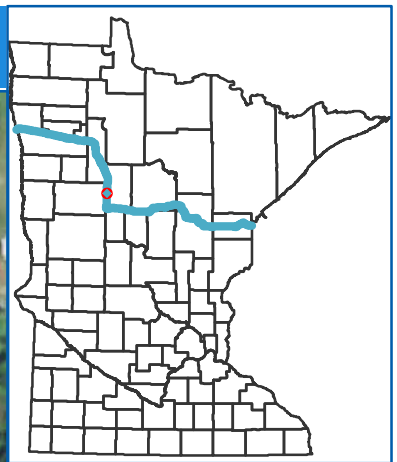

Legend

- Sandpiper Route Alternative
- Sandpiper Proposed Route
- Adjacent Route Alternatives
- Route Alternative Width
- Reservation Boundary
- Chippewa National Forest
- Scientific & Natural Area
- Wildlife Management Area
- State Forest
- County Boundary
- City / Township Boundary

0 — 0.075 Miles

N

HDR

Document Path: \\mspe-gis-file\GISProj\MN_DOC\233368\map_docs\Route_Alternatives_8x11L.mxd

MINNESOTA DEPARTMENT OF
commerce

RA-14
Sandpiper Route Alternatives

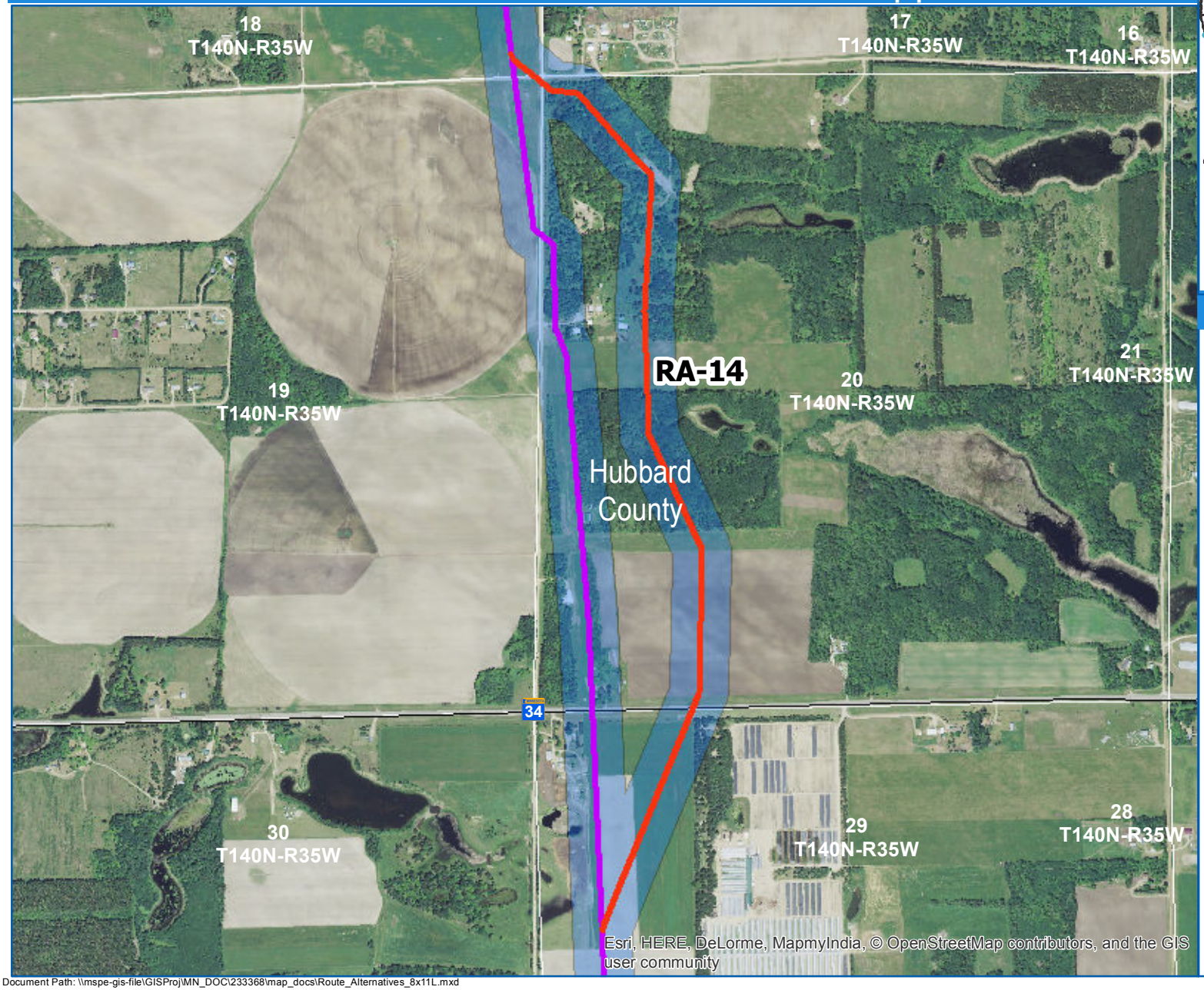

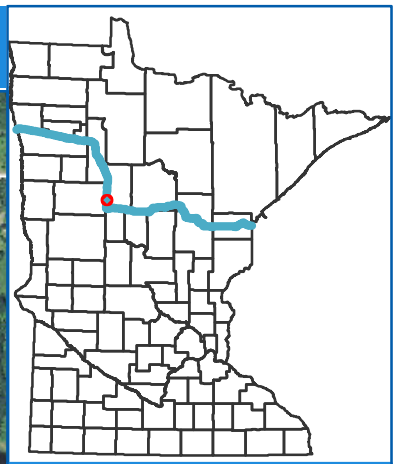

Legend

- Sandpiper Route Alternative
- Sandpiper Proposed Route
- Adjacent Route Alternatives
- Route Alternative Width
- Reservation Boundary
- Chippewa National Forest
- Scientific & Natural Area
- Wildlife Management Area
- State Forest
- County Boundary
- City / Township Boundary

0 — 0.3 Miles

N

HDR

Document Path: \\mspe-gis-file\GISProj\MN_DOC\233368\map_docs\Route_Alternatives_8x11L.mxd

MINNESOTA DEPARTMENT OF
commerce

RA-15
Sandpiper Route Alternatives

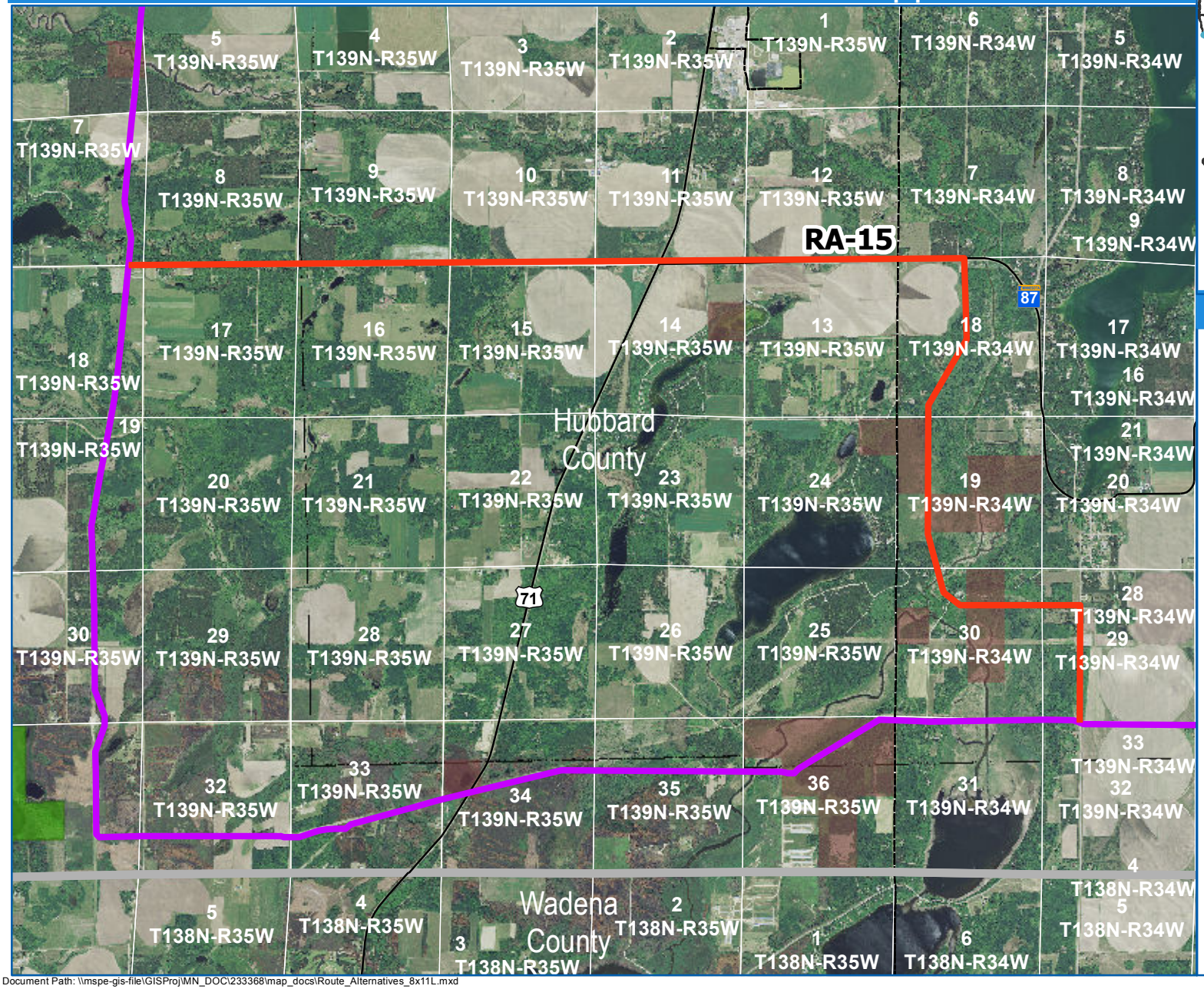

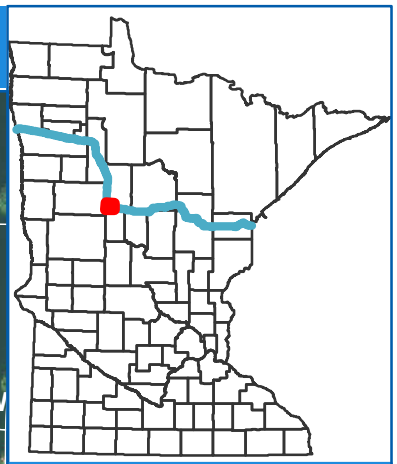

Legend

- Sandpiper Route Alternative
- Sandpiper Proposed Route
- Adjacent Route Alternatives
- Reservation Boundary
- Chippewa National Forest
- Scientific & Natural Area
- Wildlife Management Area
- State Forest
- County Boundary
- City / Township Boundary

0 — 1 Miles

N

HDR

Document Path: \\mspe-gis-file\GISProj\MN_DOC\233368\map_docs\Route_Alternatives_8x11L.mxd

MINNESOTA DEPARTMENT OF
commerce

RA-16
Sandpiper Route Alternatives

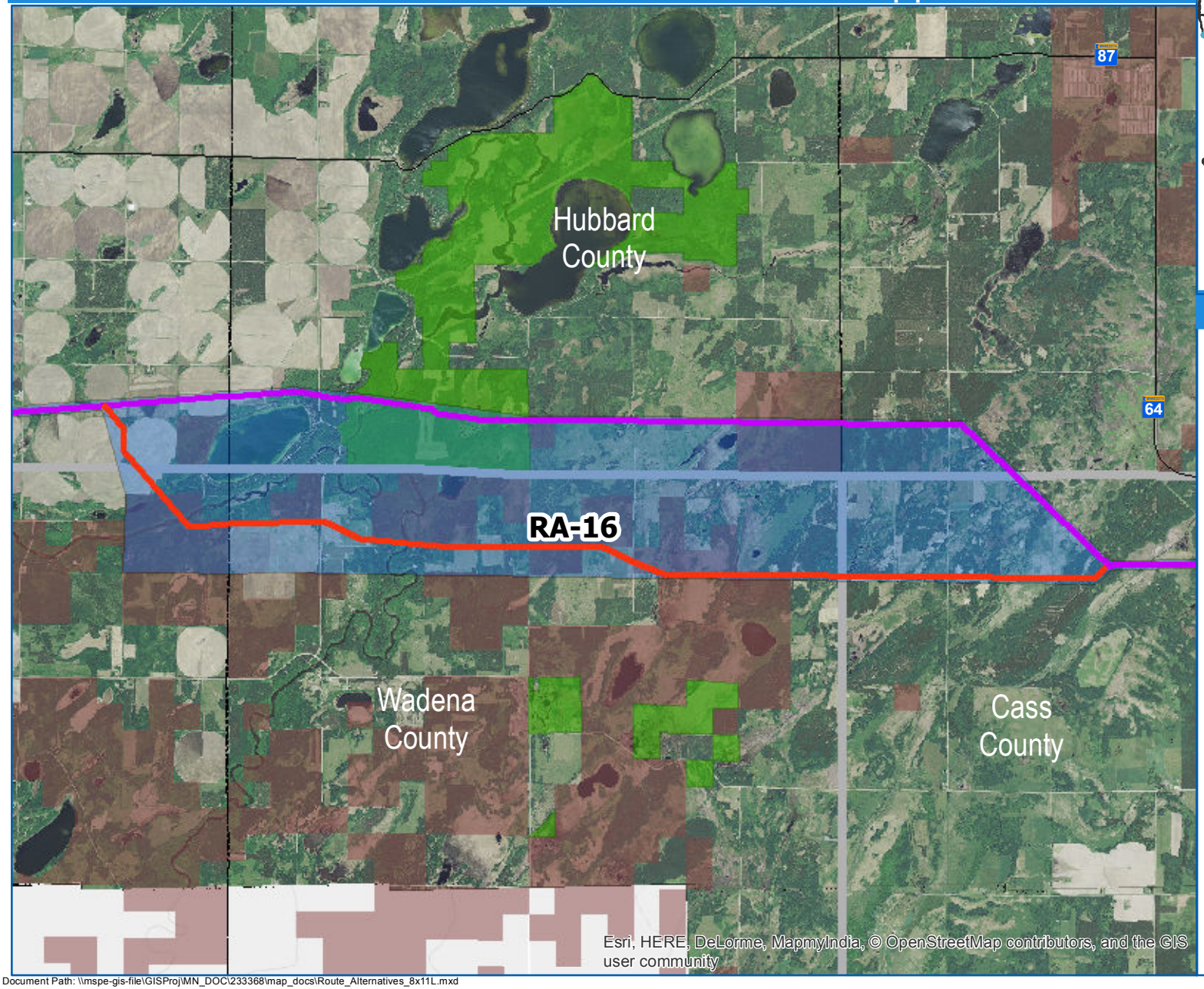

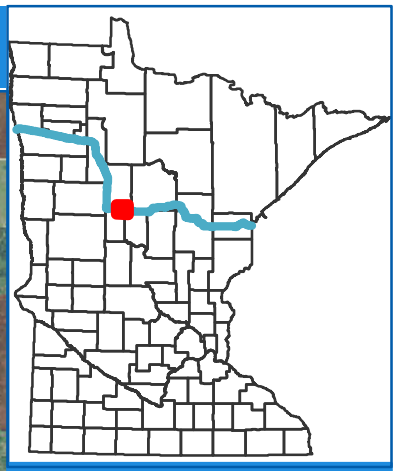

Legend

- Sandpiper Route Alternative
- Sandpiper Proposed Route
- Adjacent Route Alternatives
- Route Alternative Width
- Reservation Boundary
- Chippewa National Forest
- Scientific & Natural Area
- Wildlife Management Area
- State Forest
- County Boundary
- City / Township Boundary

0 — 2 Miles

HDR

Document Path: \\mspe-gis-file\GISProj\MN_DOC\233368\map_docs\Route_Alternatives_8x11L.mxd

MINNESOTA DEPARTMENT OF
commerce

RA-17
Sandpiper Route Alternatives

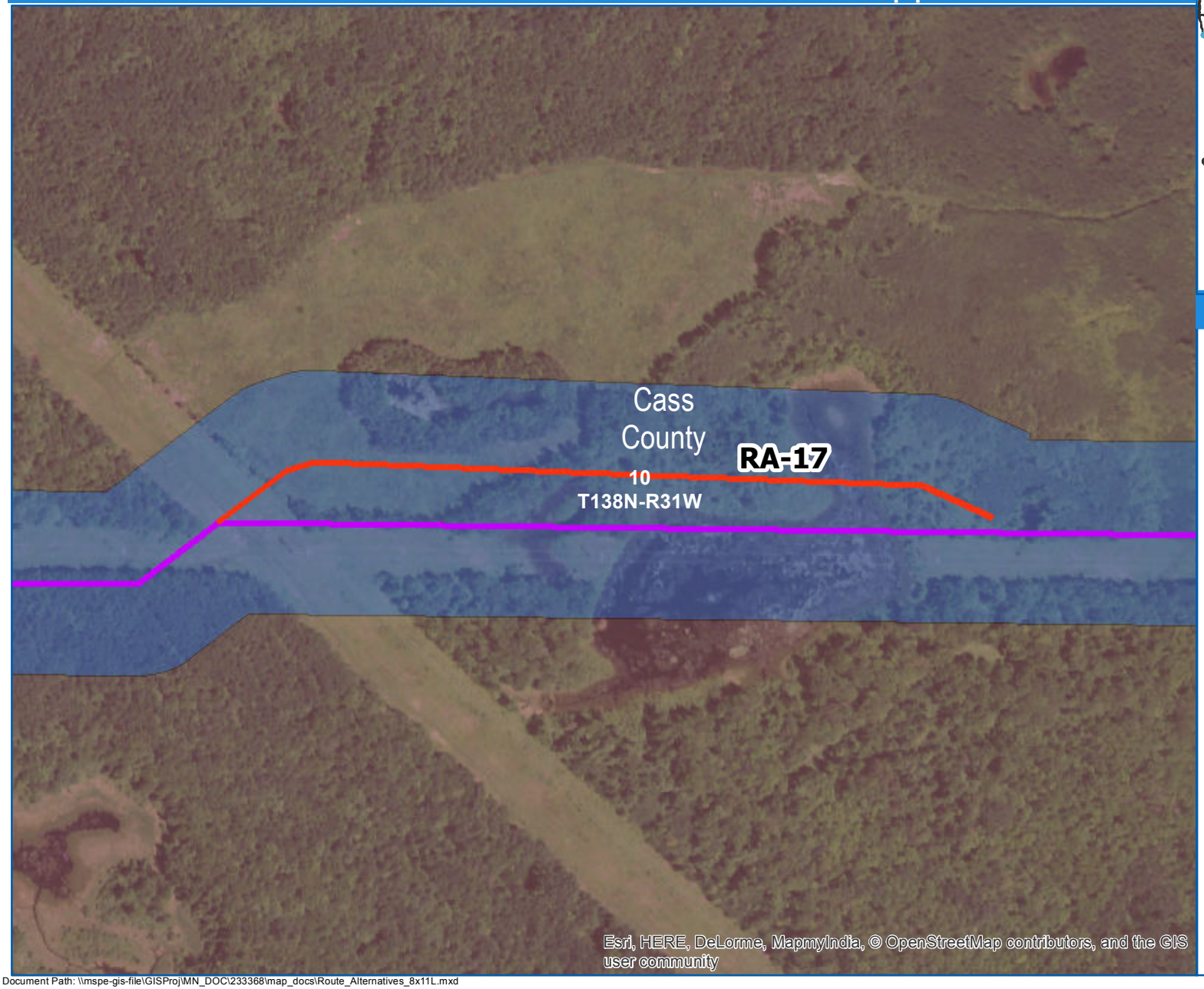

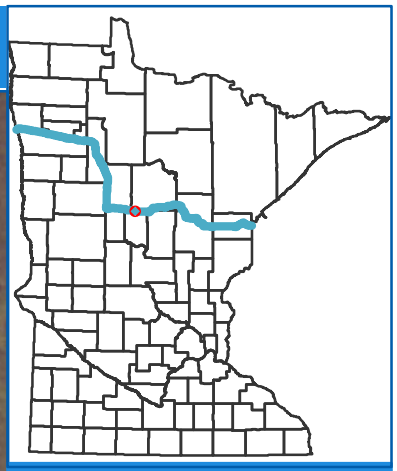

Legend

- Sandpiper Route Alternative
- Sandpiper Proposed Route
- Adjacent Route Alternatives
- Route Alternative Width
- Reservation Boundary
- Chippewa National Forest
- Scientific & Natural Area
- Wildlife Management Area
- State Forest
- County Boundary
- City / Township Boundary

0 — 0.1 Miles

N

HDR

Document Path: \\mspe-gis-file\GISProj\MN_DOC\233368\map_docs\Route_Alternatives_8x11L.mxd

MINNESOTA DEPARTMENT OF
commerce

RA-18
Sandpiper Route Alternatives

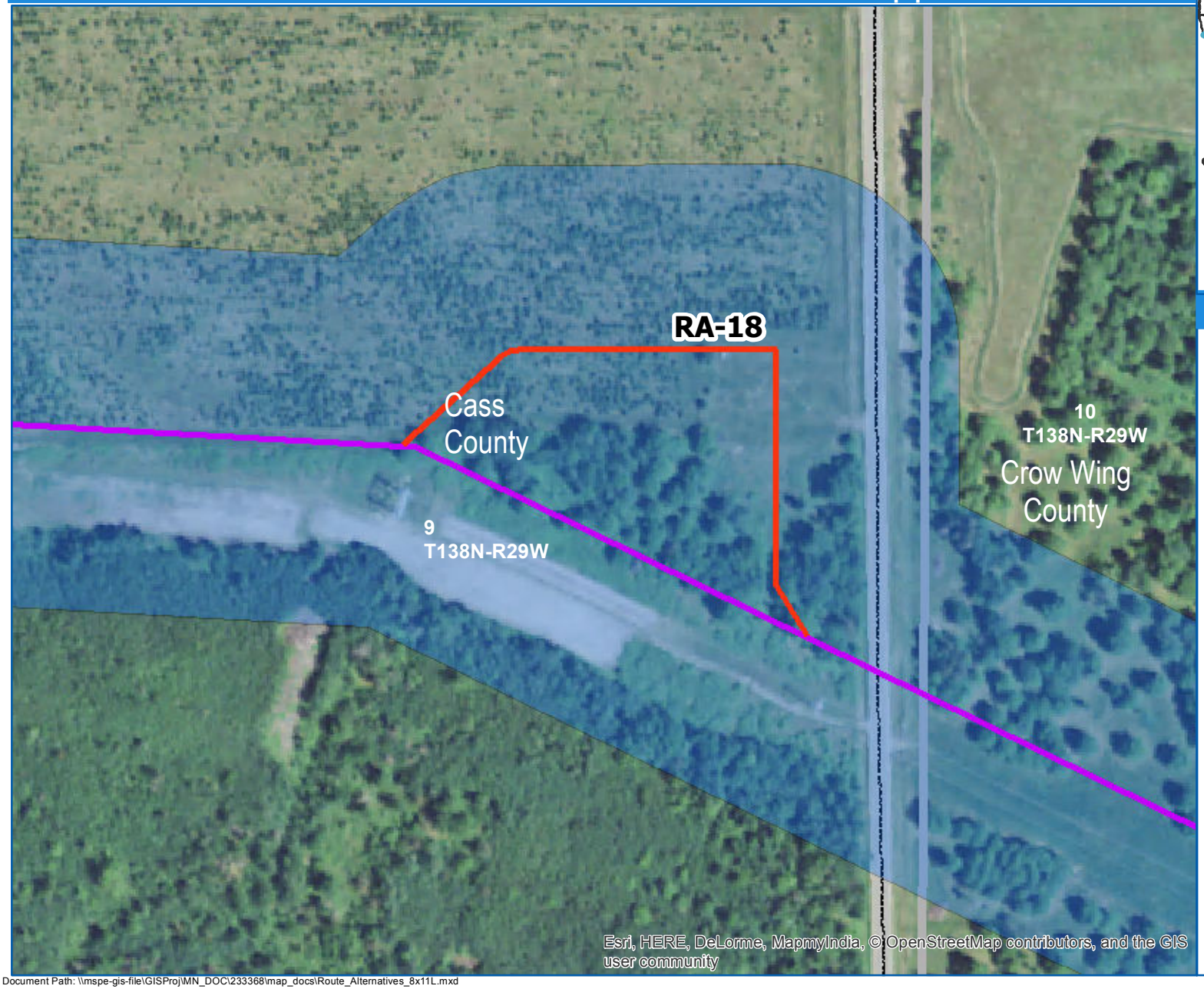

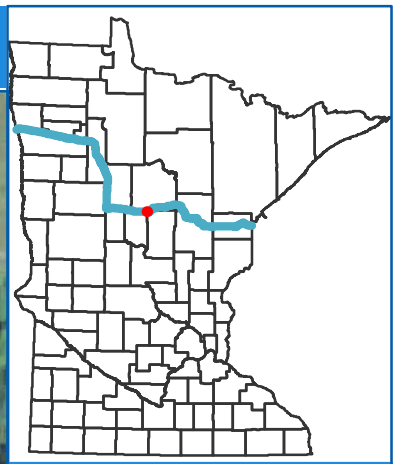

Legend

- Sandpiper Route Alternative
- Sandpiper Proposed Route
- Adjacent Route Alternatives
- Route Alternative Width
- Reservation Boundary
- Chippewa National Forest
- Scientific & Natural Area
- Wildlife Management Area
- State Forest
- County Boundary
- City / Township Boundary

0 — 0.05 Miles

N

HDR

Document Path: \\mspe-gis-file\GISProj\MN_DOC\233368\map_docs\Route_Alternatives_8x11L.mxd

MINNESOTA DEPARTMENT OF
commerce

RA-19
Sandpiper Route Alternatives

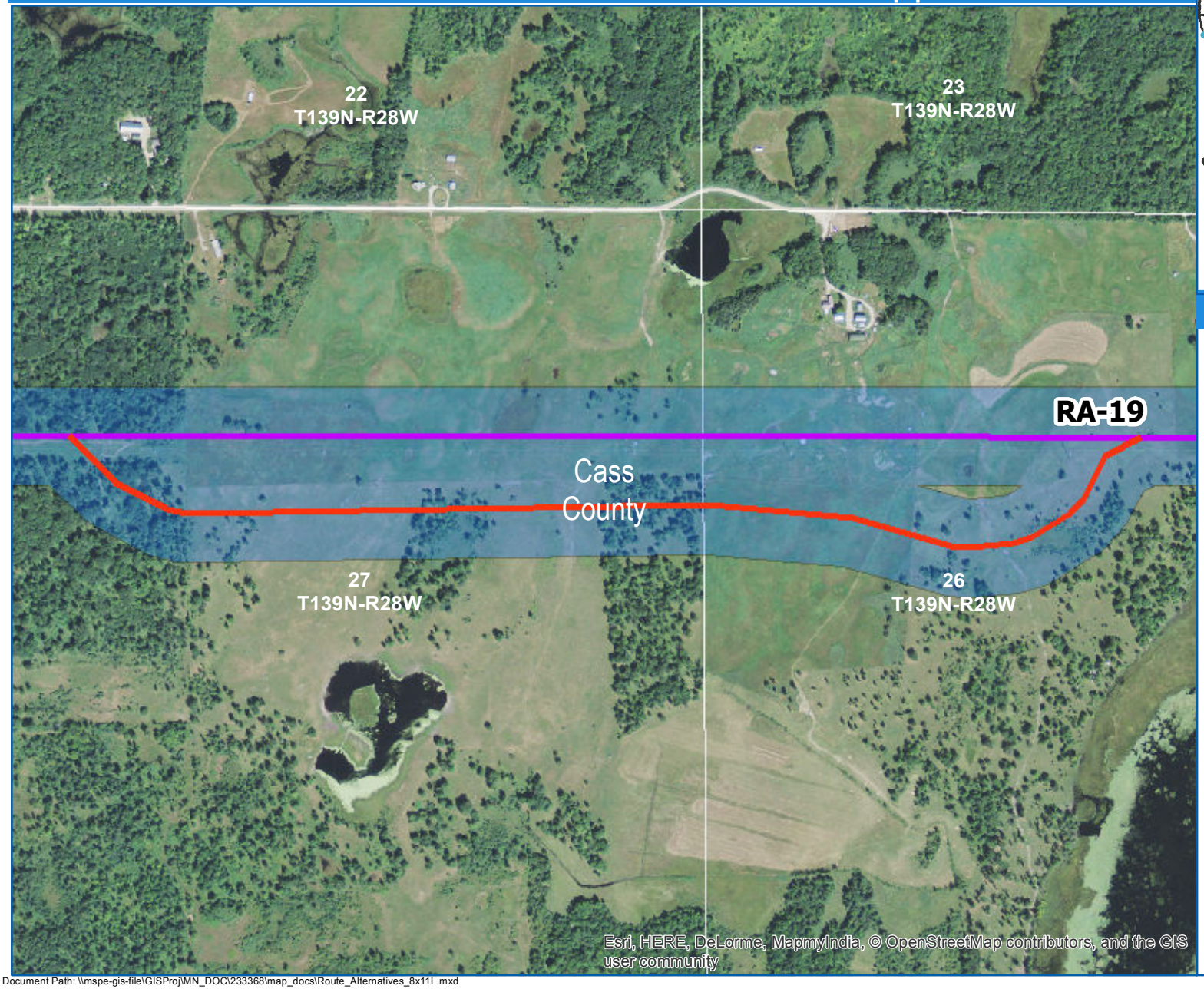

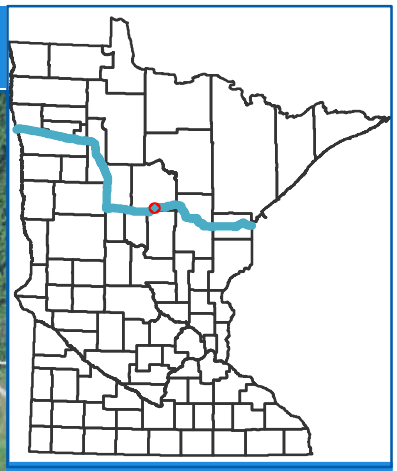

Legend

- Sandpiper Route Alternative
- Sandpiper Proposed Route
- Adjacent Route Alternatives
- Route Alternative Width
- Reservation Boundary
- Chippewa National Forest
- Scientific & Natural Area
- Wildlife Management Area
- State Forest
- County Boundary
- City / Township Boundary

0 — 0.2 Miles

N

HDR

Document Path: \\mspe-gis-file\GISProj\MN_DOC\233368\map_docs\Route_Alternatives_8x11L.mxd

MINNESOTA DEPARTMENT OF
commerce

RA-20
Sandpiper Route Alternatives

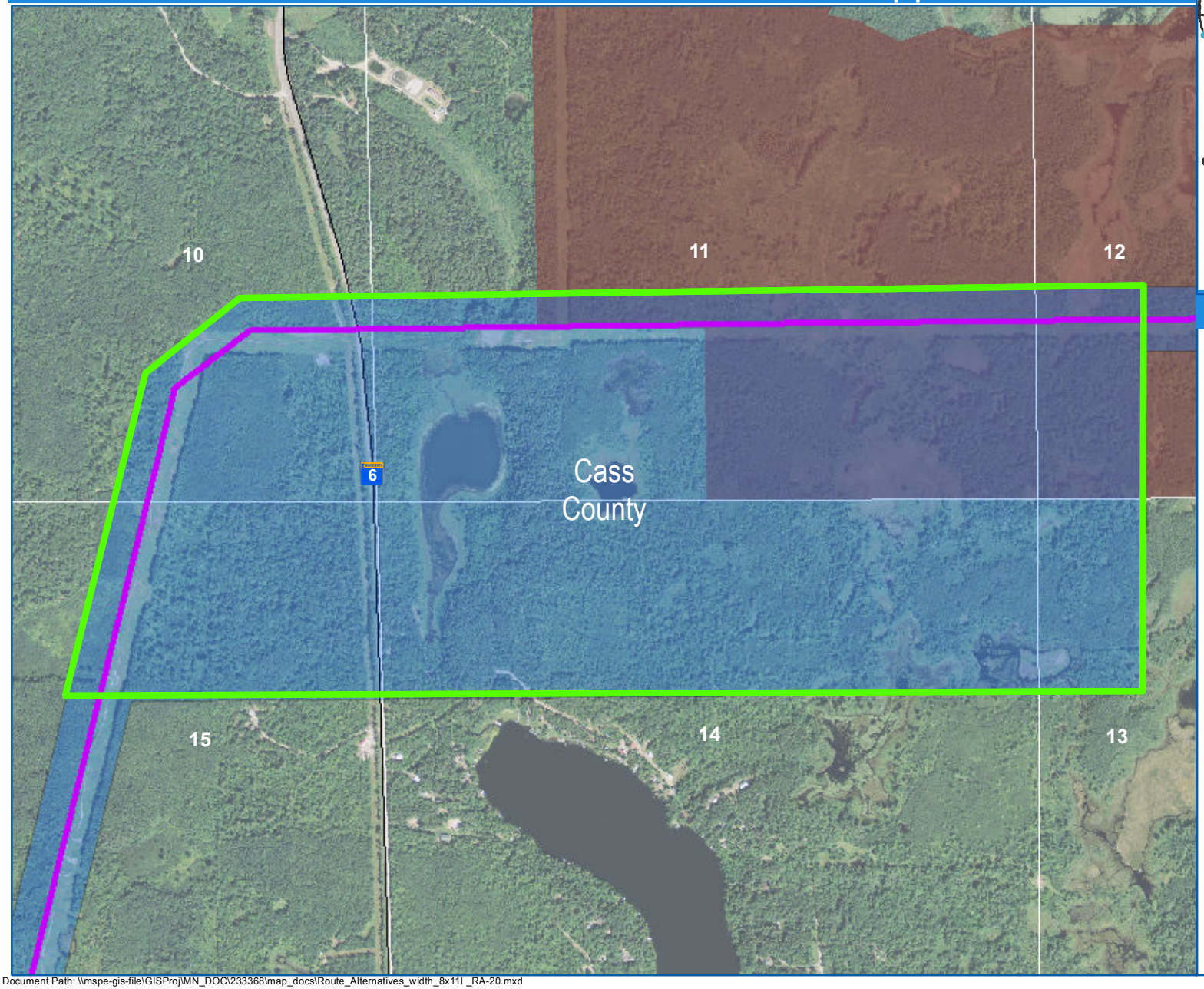

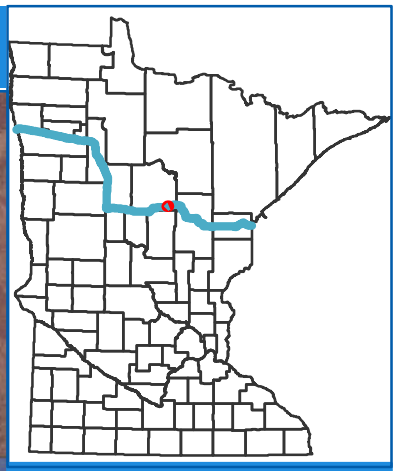

Legend

- Sandpiper Proposed Route
- Route Alternatives
- Areas where route is wider
- Route Alternative Width
- Reservation Boundary
- Chippewa National Forest
- Scientific & Natural Area
- Wildlife Management Area
- State Forest
- County Boundary
- City / Township Boundary

RA-20 is wider route area based on the Sandpiper proposed route.

0 — 0.3 Miles

N

HDR

Document Path: \\mspe-gis-file\GISProj\MN_DOC\233368\map_docs\Route_Alternatives_width_8x11L_RA-20.mxd