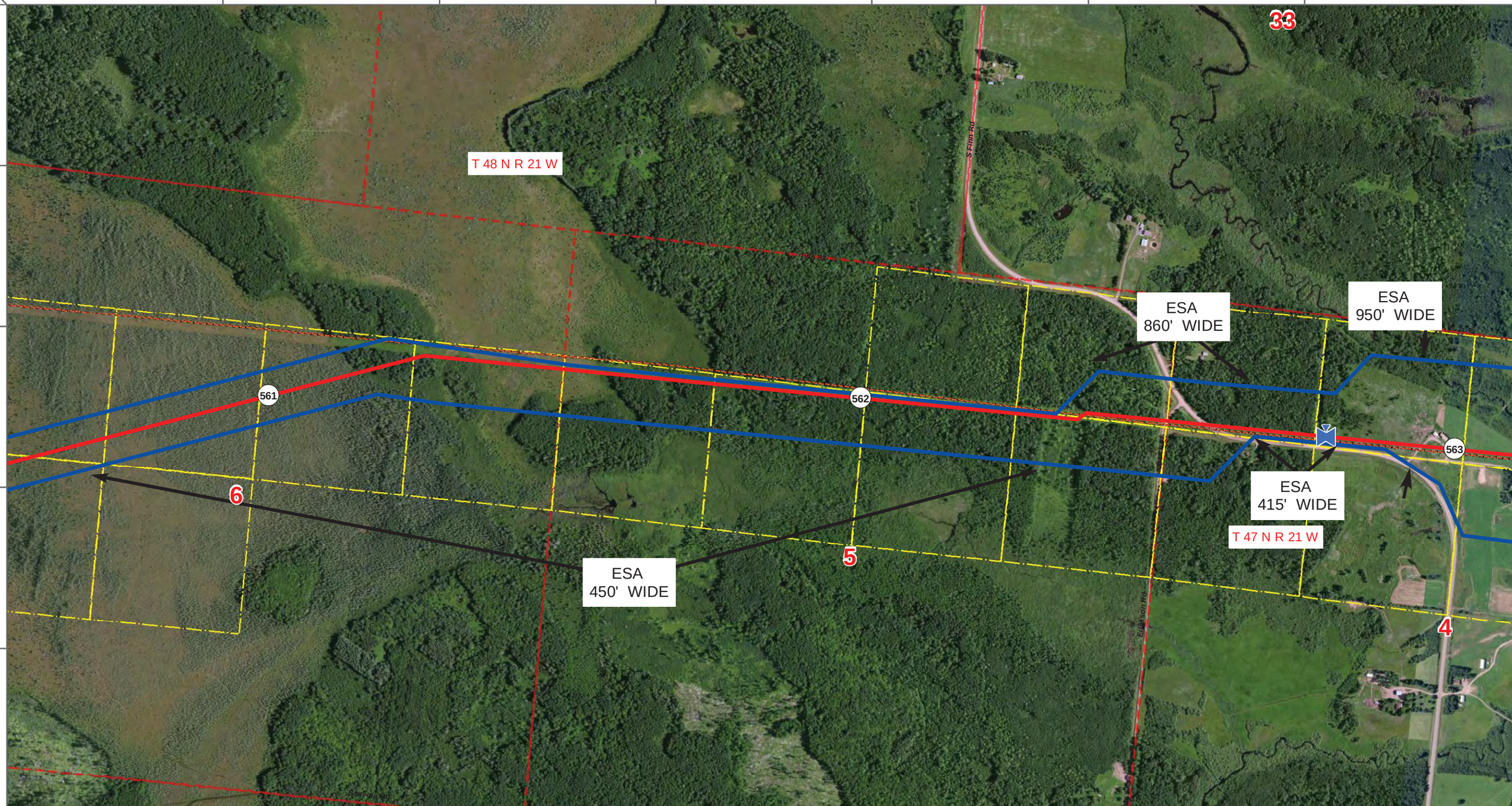

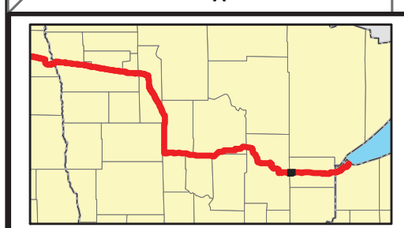

Proposed Pipeline - Sandpiper
Existing Enbridge Pipelines
Foreign Pipes
Transmission Lines
SPREAD BREAK

1 Milepost - Sandpiper
Potential Block Valve
Environmental Survey Area (ESA)

Tract Boundary
Facility Boundary
Previously Sited Facility Boundary
Section Lines

N

500 250 0 500 1,000 Feet

DRAWN	CHECKED	APPROVED	DATE	REV NO.	DESCRIPTION
MLB			10/10/13	0	PUC Submittal

ENBRIDGE PIPELINES (NORTH DAKOTA) LLC

PROPOSED SANDPIPER PIPELINE PROJECT

ROUTE MAP
Carlton County, MN

DRAWN: MLB | CHECKED: --
DATE: Oct 18, 2013 | SCALE: AS SHOWN

Spread:8 Map: 108 of 128

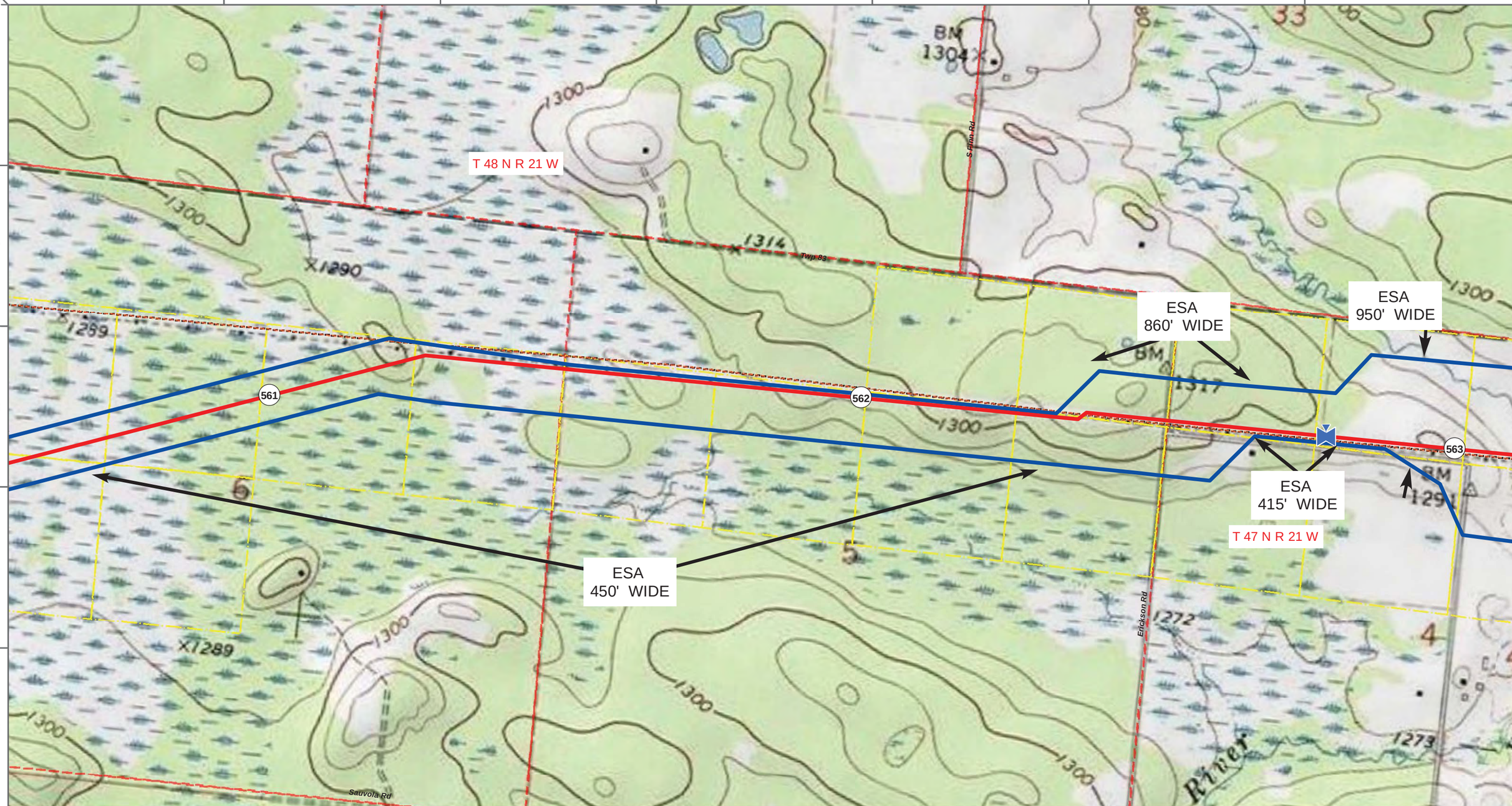

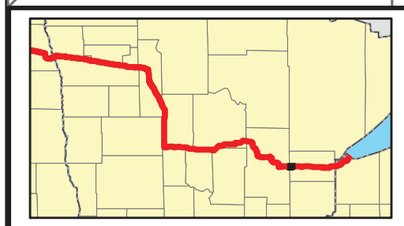

Proposed Pipeline - Sandpiper
Existing Enbridge Pipelines
Foreign Pipes
Transmission Lines
SPREAD BREAK

1 Milepost - Sandpiper
Potential Block Valve
Environmental Survey Area (ESA)

Tract Boundary
Facility Boundary
Previously Sited Facility Boundary
Section Lines

500 250 0 500 1,000 Feet

DRAWN	CHECKED	APPROVED	DATE	REV NO.	DESCRIPTION
MLB			10/10/13	0	PUC Submittal

ENBRIDGE PIPELINES (NORTH DAKOTA) LLC

PROPOSED SANDPIPER PIPELINE PROJECT

ROUTE MAP
Carlton County, MN

DRAWN: MLB CHECKED: --
DATE: Oct 18, 2013 SCALE: AS SHOWN

Spread:8 Map: 108 of 128

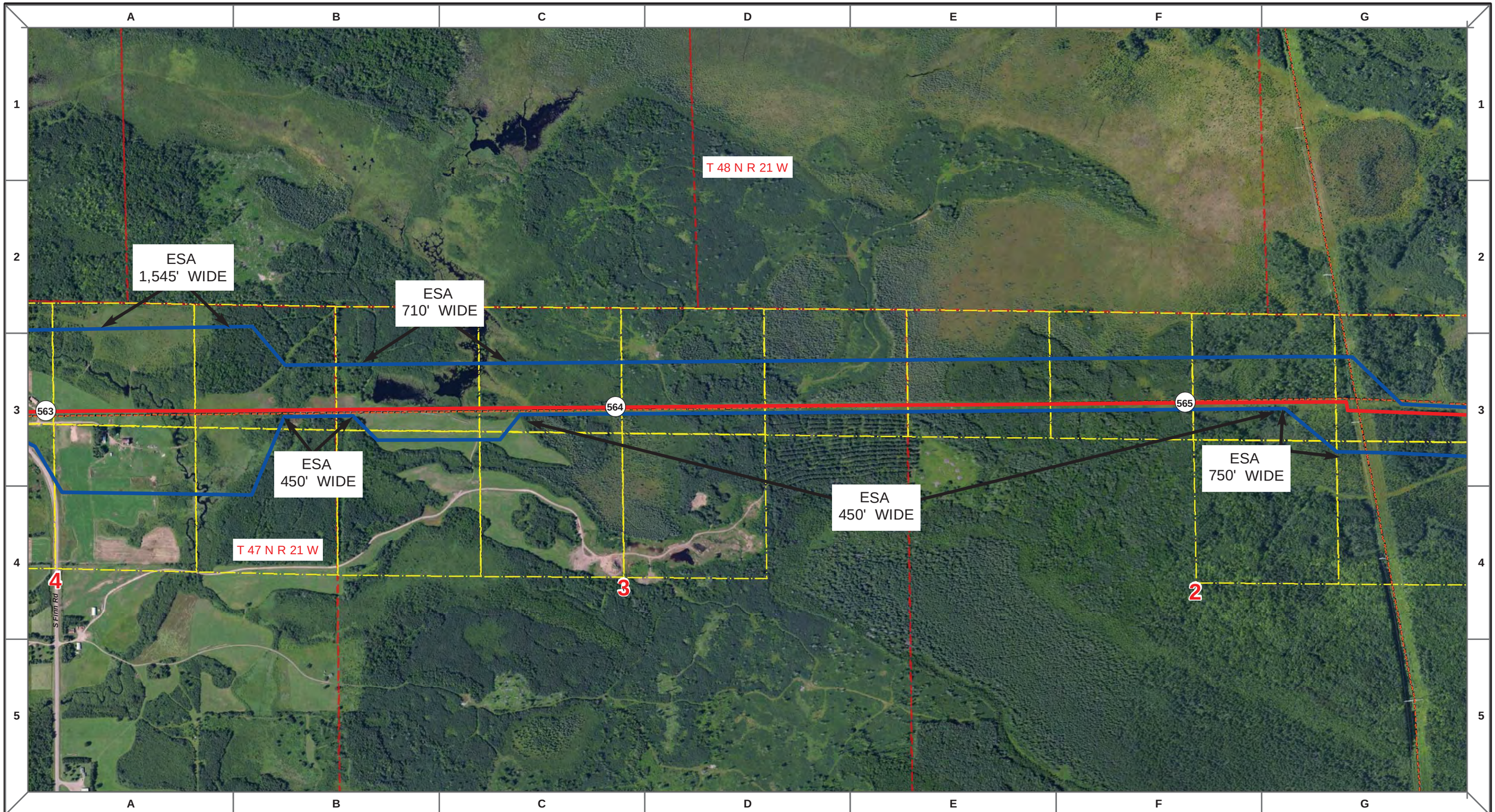

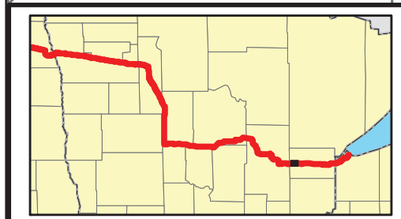

Proposed Pipeline - Sandpiper
Existing Enbridge Pipelines
Foreign Pipes
Transmission Lines
SPREAD BREAK

1 Milepost - Sandpiper
Potential Block Valve
Environmental Survey Area (ESA)

Tract Boundary
Facility Boundary
Previously Sited Facility Boundary
Section Lines

N

500 250 0 500 1,000 Feet

DRAWN	CHECKED	APPROVED	DATE	REV NO.	DESCRIPTION
MLB			10/10/13	0	PUC Submittal

ENBRIDGE PIPELINES (NORTH DAKOTA) LLC

PROPOSED SANDPIPER PIPELINE PROJECT

ROUTE MAP
Carlton County, MN

DRAWN: MLB | CHECKED: --
DATE: Oct 18, 2013 | SCALE: AS SHOWN

Spread:8 | Map: 109 of 128

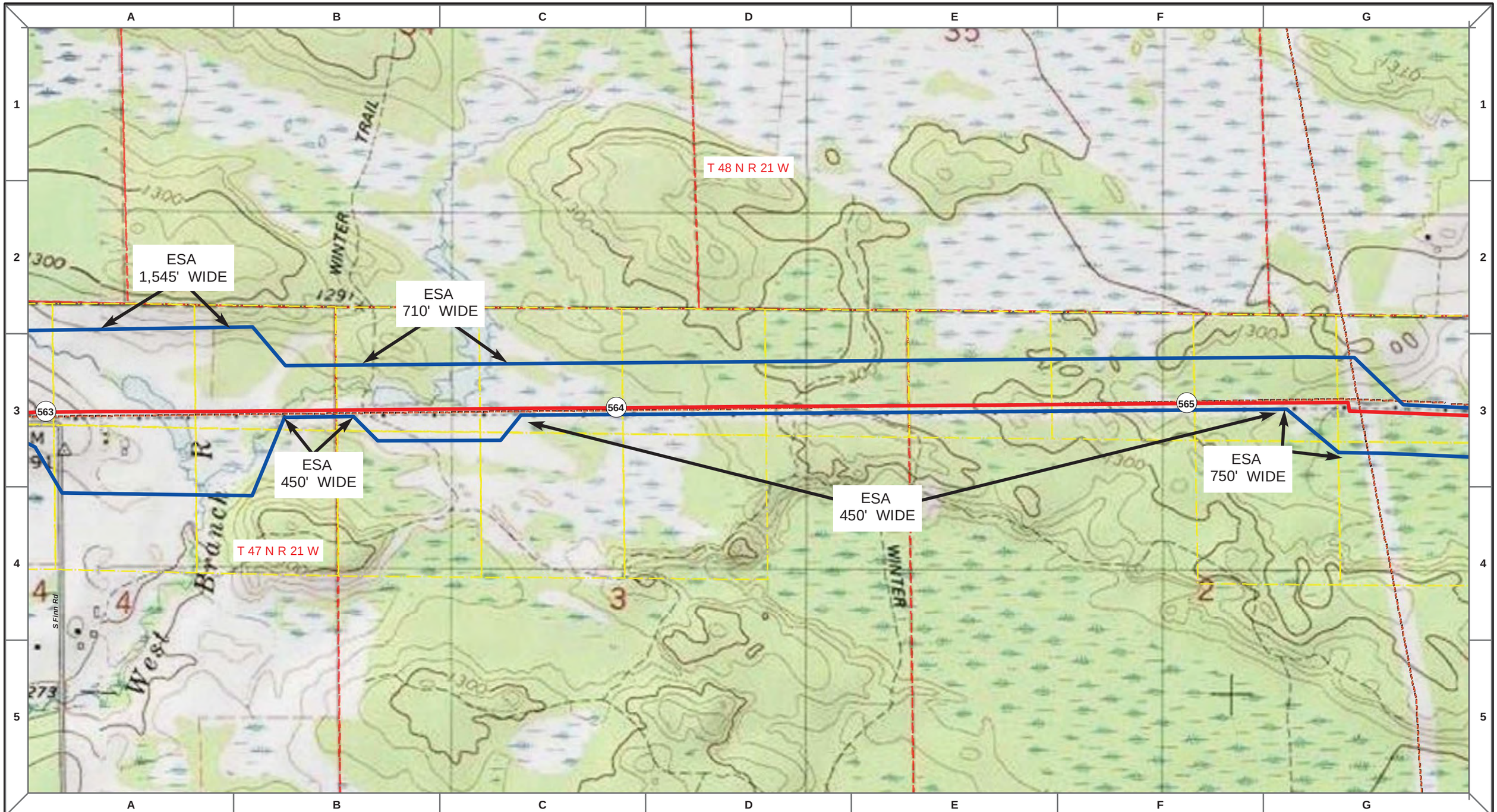

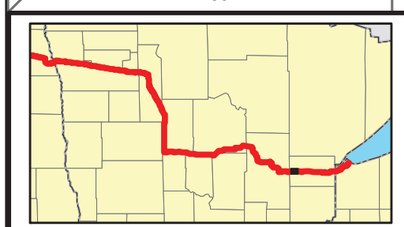

Proposed Pipeline - Sandpiper
Existing Enbridge Pipelines
Foreign Pipes
Transmission Lines
SPREAD BREAK

1 Milepost - Sandpiper
Potential Block Valve
Environmental Survey Area (ESA)

Tract Boundary
Facility Boundary
Previously Sited Facility Boundary
Section Lines

N

500 250 0 500 1,000 Feet

DRAWN	CHECKED	APPROVED	DATE	REV NO.	DESCRIPTION
MLB			10/10/13	0	PUC Submittal

ENBRIDGE PIPELINES (NORTH DAKOTA) LLC

PROPOSED SANDPIPER PIPELINE PROJECT

ROUTE MAP
Carlton County, MN

DRAWN: MLB
CHECKED: --
DATE: Oct 18, 2013
SCALE: AS SHOWN

Spread:8

Map: 109 of 128

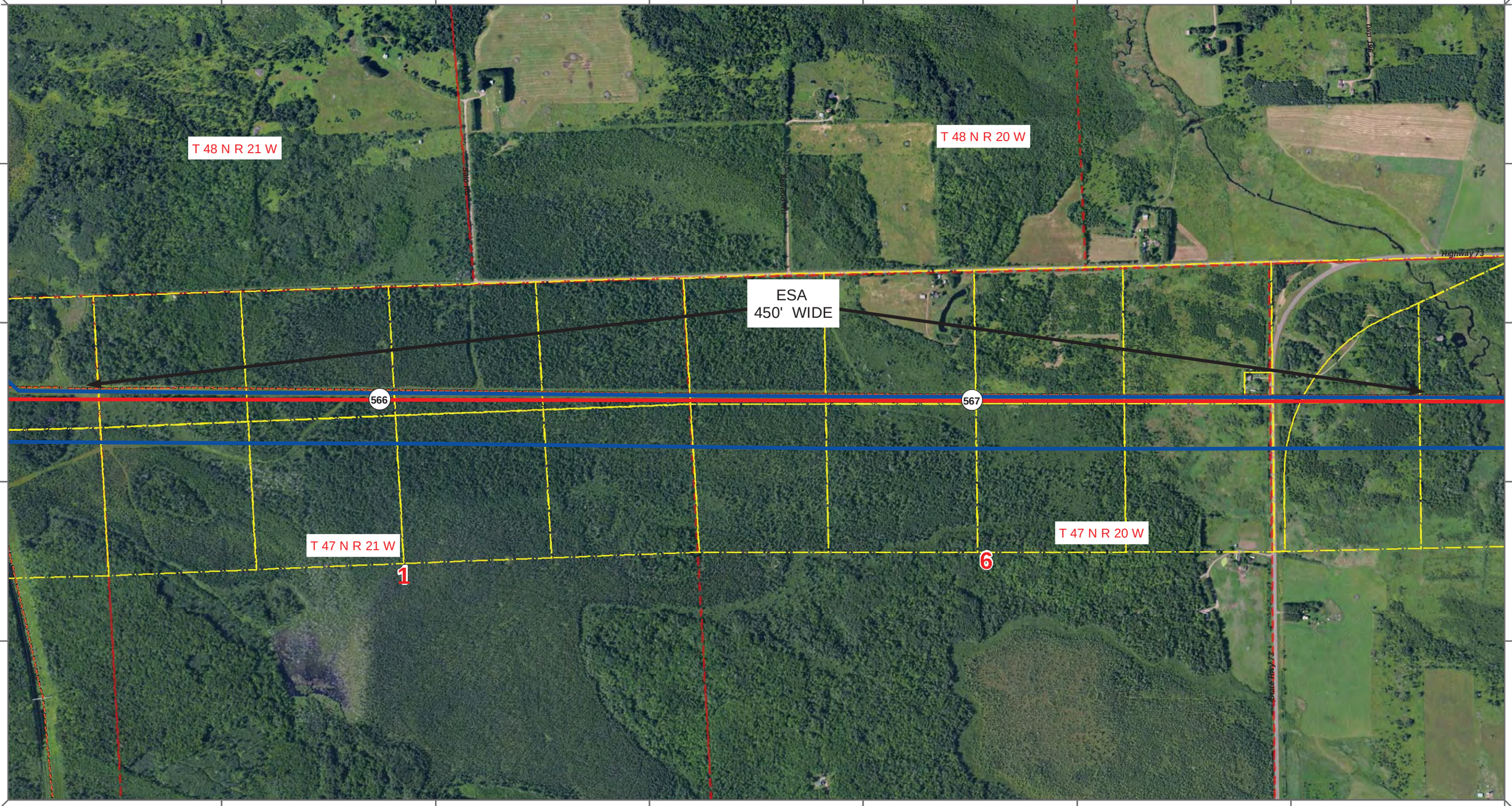

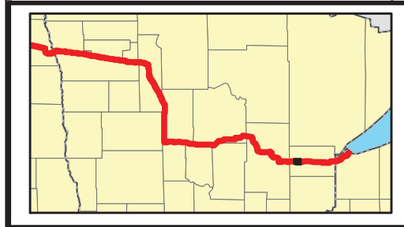

Proposed Pipeline - Sandpiper
Existing Enbridge Pipelines
Foreign Pipes
Transmission Lines
SPREAD BREAK

1 Milepost - Sandpiper
Potential Block Valve
Environmental Survey Area (ESA)

N

Tract Boundary
Facility Boundary
Previously Sited Facility Boundary
Section Lines

500 250 0 500 1,000 Feet

DRAWN	CHECKED	APPROVED	DATE	REV NO.	DESCRIPTION
MLB			10/10/13	0	PUC Submittal

ENBRIDGE PIPELINES (NORTH DAKOTA) LLC

PROPOSED SANDPIPER PIPELINE PROJECT

ROUTE MAP
Carlton County, MN

DRAWN: MLB CHECKED: --
DATE: Oct 18, 2013 SCALE: AS SHOWN

Spread:8 Map: 110 of 128

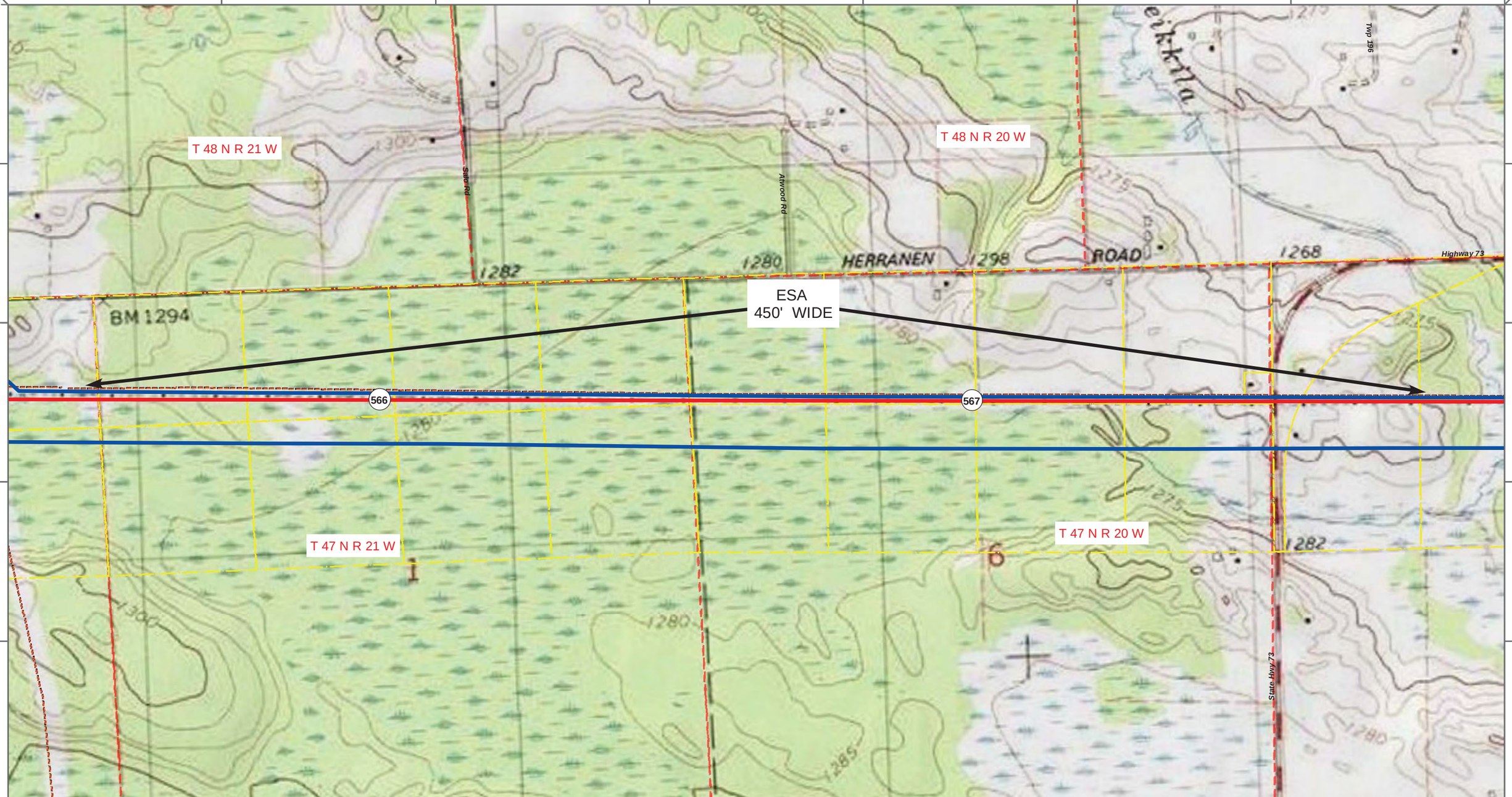

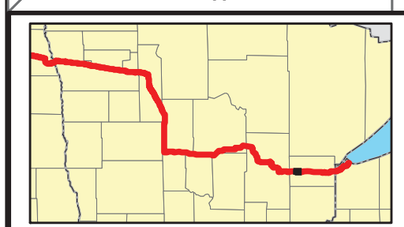

Proposed Pipeline - Sandpiper
Existing Enbridge Pipelines
Foreign Pipes
Transmission Lines
SPREAD BREAK

1 Milepost - Sandpiper
Potential Block Valve
Environmental Survey Area (ESA)

Tract Boundary
Facility Boundary
Previously Sited Facility Boundary
Section Lines

N

500 250 0 500 1,000 Feet

DRAWN	CHECKED	APPROVED	DATE	REV NO.	DESCRIPTION
MLB			10/10/13	0	PUC Submittal

ENBRIDGE PIPELINES (NORTH DAKOTA) LLC

PROPOSED SANDPIPER PIPELINE PROJECT

ROUTE MAP
Carlton County, MN

DRAWN: MLB
CHECKED: --
DATE: Oct 18, 2013
SCALE: AS SHOWN

Spread:8
Map: 110 of 128