T 139 N R 28 W

17

491

492

ESA
915' WIDE

T 139 N R 27 W

County Hwy 160

19

ESA
500' WIDE

Old Grade Rd

20

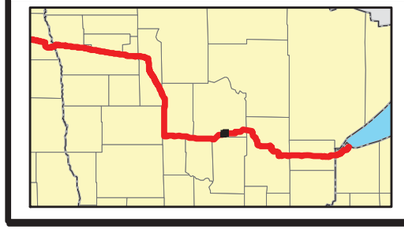

Proposed Pipeline - Sandpiper
Existing Enbridge Pipelines
Foreign Pipes
Transmission Lines
SPREAD BREAK

Milepost - Sandpiper
Potential Block Valve
Environmental Survey Area (ESA)

Tract Boundary
Facility Boundary
Previously Sited Facility Boundary
Section Lines

500 250 0 500 1,000 Feet

DRAWN	CHECKED	APPROVED	DATE	REV NO.	DESCRIPTION
MLB			10/10/13	0	PUC Submittal

ENBRIDGE PIPELINES (NORTH DAKOTA) LLC

PROPOSED SANDPIPER PIPELINE PROJECT

ROUTE MAP
Cass County, MN

DRAWN: MLB | CHECKED: --
DATE: Oct 18, 2013 | SCALE: AS SHOWN

Spread:7 | Map: 81 of 128

T 139 N R 28 W

T R E L I P E

491

492

ESA
915' WIDE

T 139 N R 27 W

County Hwy 164

County Hwy 160

Old Grade Rd

ESA
500' WIDE

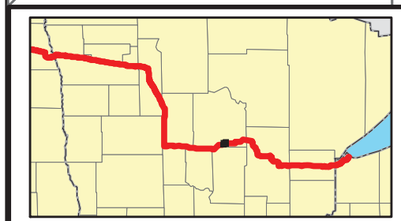

Proposed Pipeline - Sandpiper

Existing Enbridge Pipelines

Foreign Pipes

Transmission Lines

SPREAD BREAK

Milepost - Sandpiper

Potential Block Valve

Environmental Survey Area (ESA)

Tract Boundary

Facility Boundary

Previously Sited Facility Boundary

Section Lines

500 250 0 500 1,000 Feet

DRAWN	CHECKED	APPROVED	DATE	REV NO.	DESCRIPTION
MLB			10/10/13	0	PUC Submittal

ENBRIDGE PIPELINES (NORTH DAKOTA) LLC

PROPOSED SANDPIPER PIPELINE PROJECT

ROUTE MAP
Cass County, MN

DRAWN: MLB CHECKED: --

DATE: Oct 18, 2013 SCALE: AS SHOWN

Spread:7 Map: 81 of 128

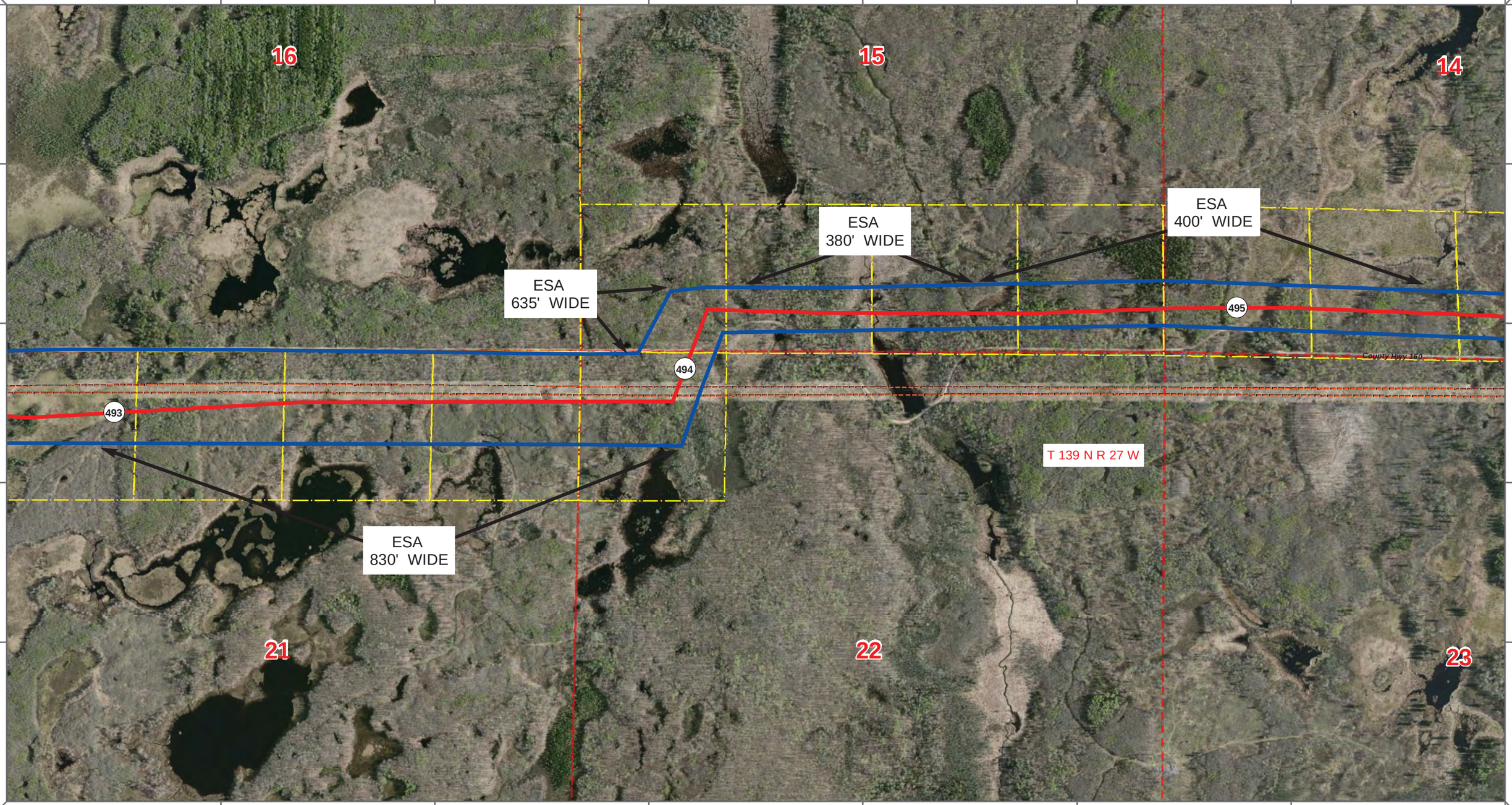

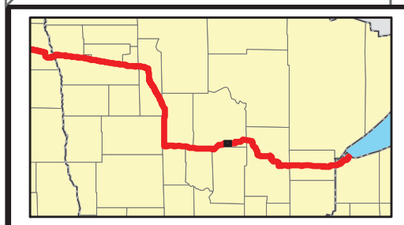

Proposed Pipeline - Sandpiper
Existing Enbridge Pipelines
Foreign Pipes
Transmission Lines
SPREAD BREAK

1 Milepost - Sandpiper
Potential Block Valve
Environmental Survey Area (ESA)

N

Tract Boundary
Facility Boundary
Previously Sited Facility Boundary
Section Lines

500 250 0 500 1,000 Feet

DRAWN	CHECKED	APPROVED	DATE	REV NO.	DESCRIPTION
MLB			10/10/13	0	PUC Submittal

ENBRIDGE PIPELINES (NORTH DAKOTA) LLC

PROPOSED SANDPIPER PIPELINE PROJECT

ROUTE MAP
Cass County, MN

DRAWN: MLB | CHECKED: --
DATE: Nov 05, 2013 | SCALE: AS SHOWN

Spread:7 Map: 82 of 128

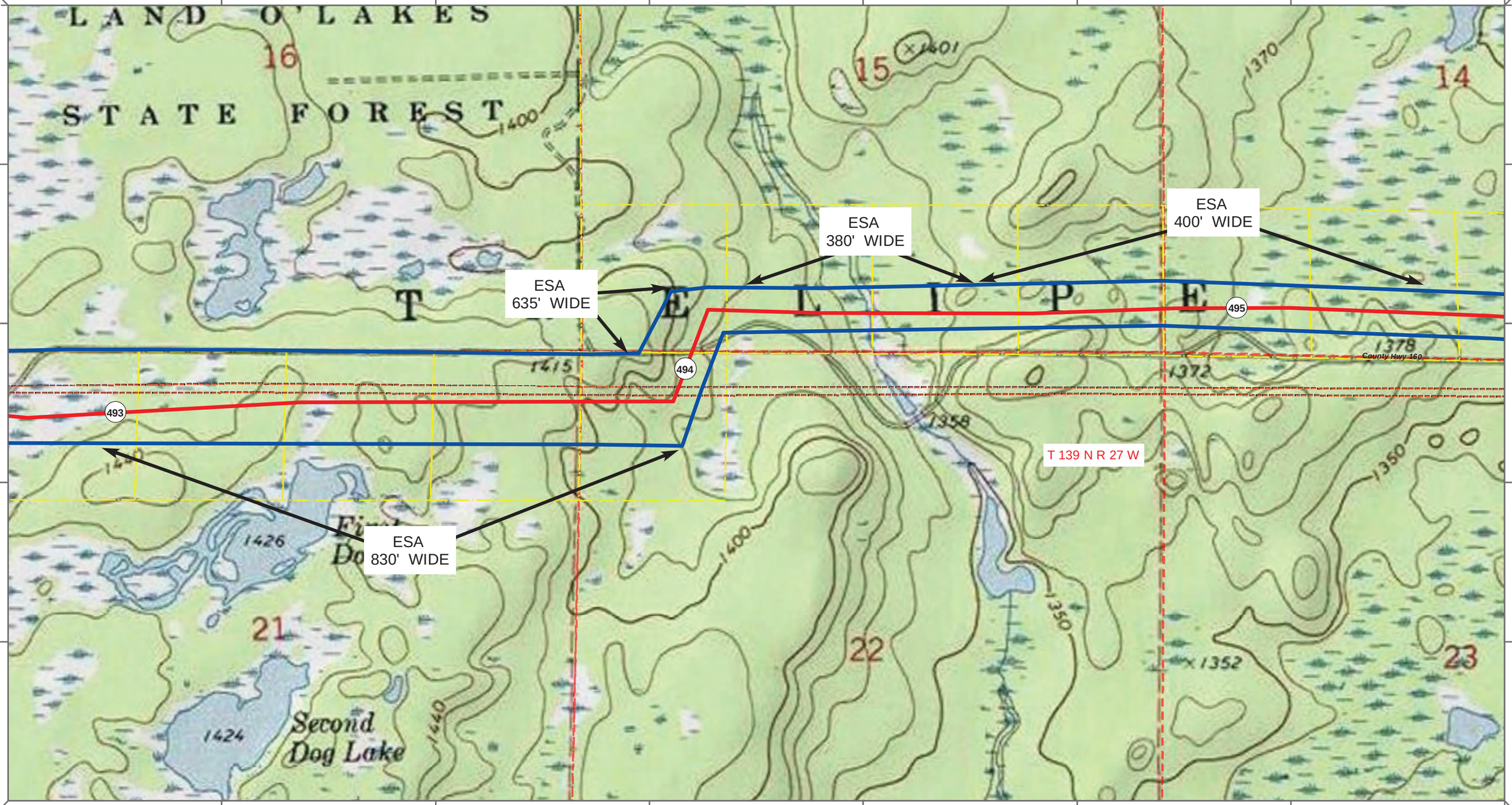

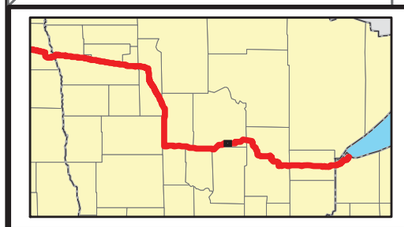

Proposed Pipeline - Sandpiper
Existing Enbridge Pipelines
Foreign Pipes
Transmission Lines
SPREAD BREAK

Milepost - Sandpiper
Potential Block Valve
Environmental Survey Area (ESA)

Tract Boundary
Facility Boundary
Previously Sited Facility Boundary
Section Lines

N

500 250 0 500 1,000 Feet

DRAWN	CHECKED	APPROVED	DATE	REV NO.	DESCRIPTION
MLB			10/10/13	0	PUC Submittal

ENBRIDGE PIPELINES (NORTH DAKOTA) LLC

PROPOSED SANDPIPER PIPELINE PROJECT

ROUTE MAP
Cass County, MN

DRAWN: MLB | CHECKED: --
DATE: Nov 05, 2013 | SCALE: AS SHOWN

Spread:7 Map: 82 of 128

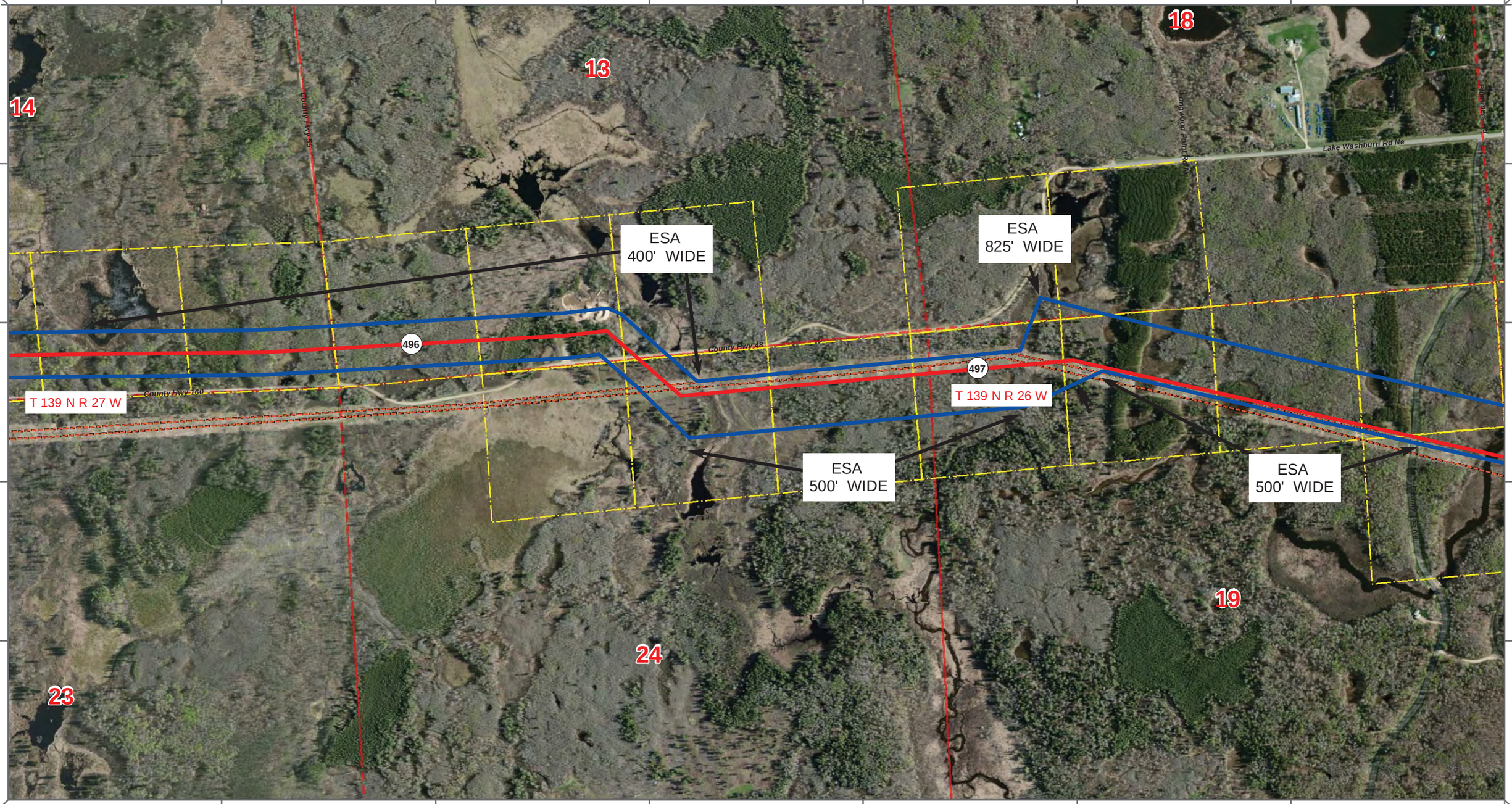

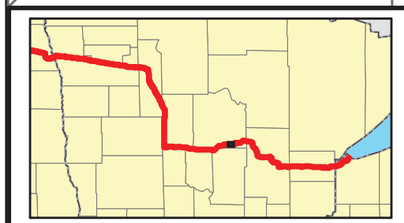

Proposed Pipeline - Sandpiper
Existing Enbridge Pipelines
Foreign Pipes
Transmission Lines
SPREAD BREAK

1 Milepost - Sandpiper
Potential Block Valve
Environmental Survey Area (ESA)

N

Tract Boundary
Facility Boundary
Previously Sited Facility Boundary
Section Lines

500 250 0 500 1,000 Feet

DRAWN	CHECKED	APPROVED	DATE	REV NO.	DESCRIPTION
MLB			10/10/13	0	PUC Submittal

ENBRIDGE PIPELINES (NORTH DAKOTA) LLC

PROPOSED SANDPIPER PIPELINE PROJECT

ROUTE MAP
Cass County, MN

DRAWN: MLB CHECKED: --
DATE: Oct 18, 2013 SCALE: AS SHOWN

Spread:7 Map: 83 of 128

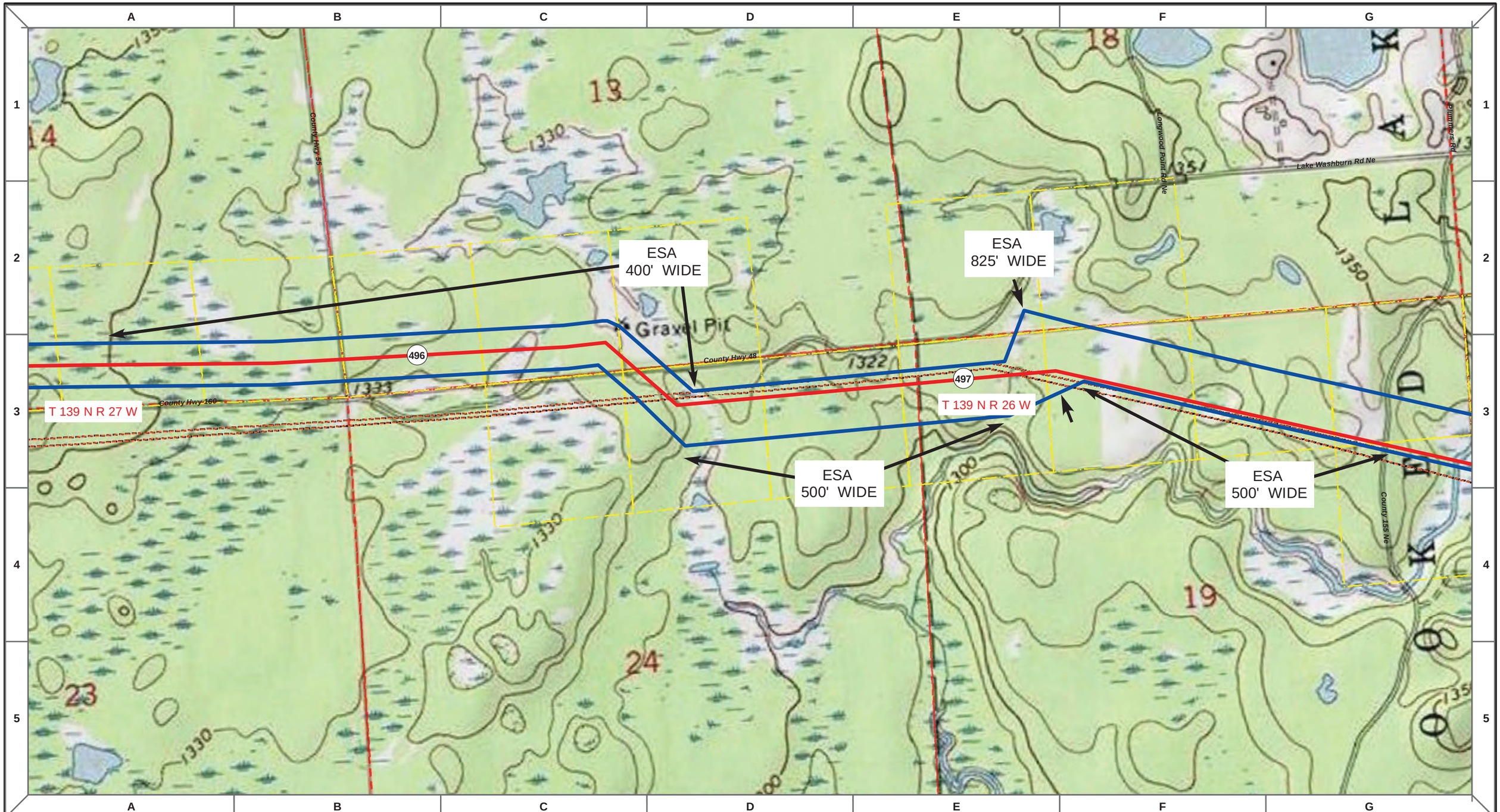

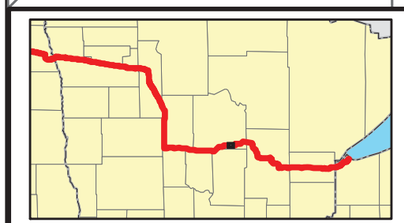

Proposed Pipeline - Sandpiper
Existing Enbridge Pipelines
Foreign Pipes
Transmission Lines
SPREAD BREAK

1 Milepost - Sandpiper
Potential Block Valve
Environmental Survey Area (ESA)

N

Tract Boundary
Facility Boundary
Previously Sited Facility Boundary
Section Lines

500 250 0 500 1,000 Feet

DRAWN	CHECKED	APPROVED	DATE	REV NO.	DESCRIPTION
MLB			10/10/13	0	PUC Submittal

ENBRIDGE PIPELINES (NORTH DAKOTA) LLC

PROPOSED SANDPIPER PIPELINE PROJECT

ROUTE MAP
Cass County, MN

DRAWN: MLB CHECKED: --
DATE: Oct 18, 2013 SCALE: AS SHOWN

Spread:7 Map: 83 of 128