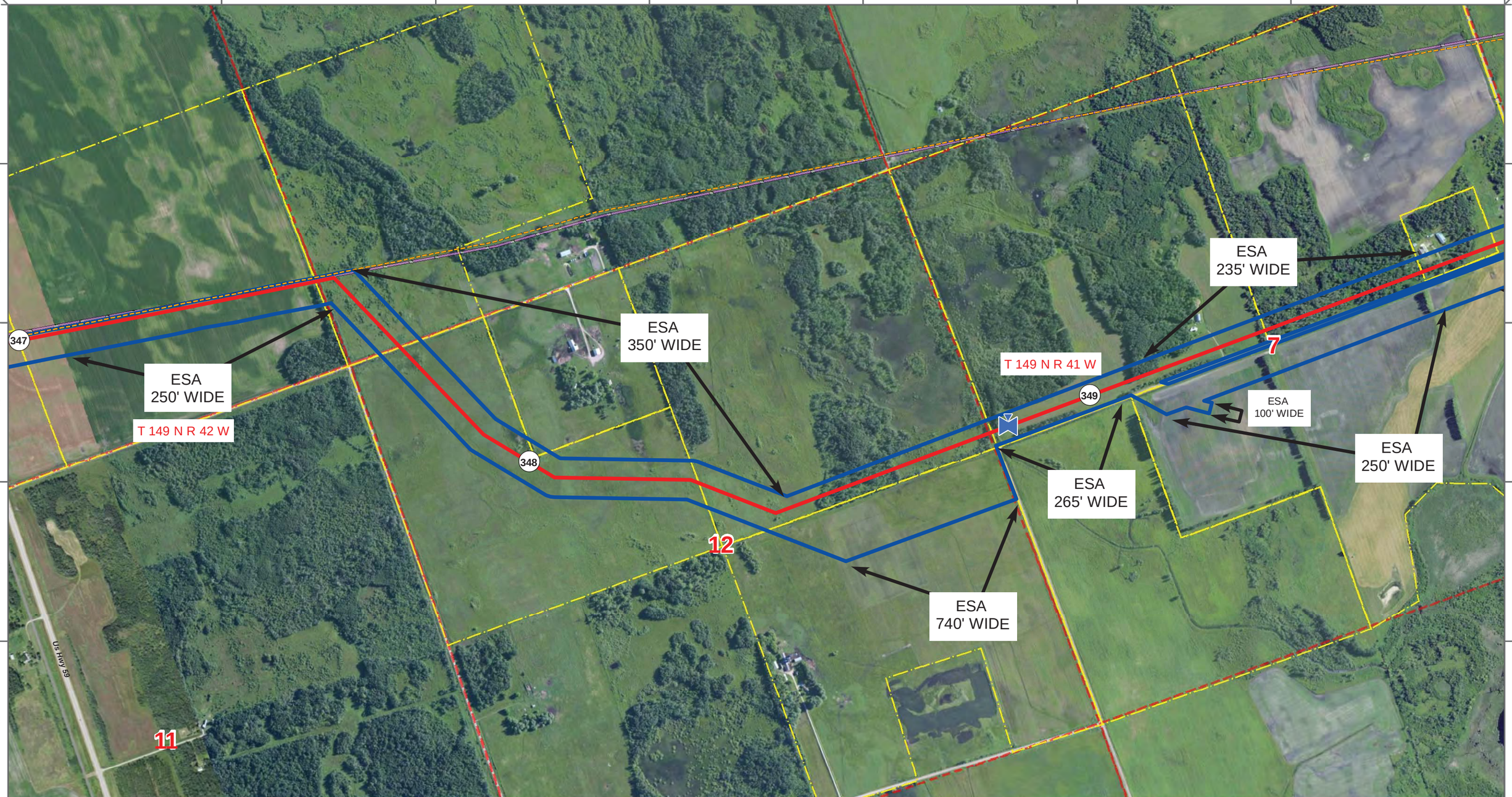

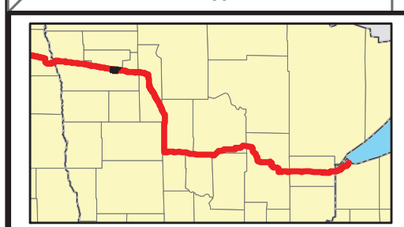

Proposed Pipeline - Sandpiper
Existing Enbridge Pipelines
Foreign Pipes
Transmission Lines
SPREAD BREAK

1 Milepost - Sandpiper
Potential Block Valve
Environmental Survey Area (ESA)

Tract Boundary
Facility Boundary
Previously Sited Facility Boundary
Section Lines

500 250 0 500 1,000 Feet

DRAWN	CHECKED	APPROVED	DATE	REV NO.	DESCRIPTION
MLB			10/10/13	0	PUC Submittal

ENBRIDGE PIPELINES (NORTH DAKOTA) LLC

PROPOSED SANDPIPER PIPELINE PROJECT

ROUTE MAP
Polk County, MN

DRAWN: MLB CHECKED: --
DATE: Oct 18, 2013 SCALE: AS SHOWN

Spread:5 Map: 22 of 128

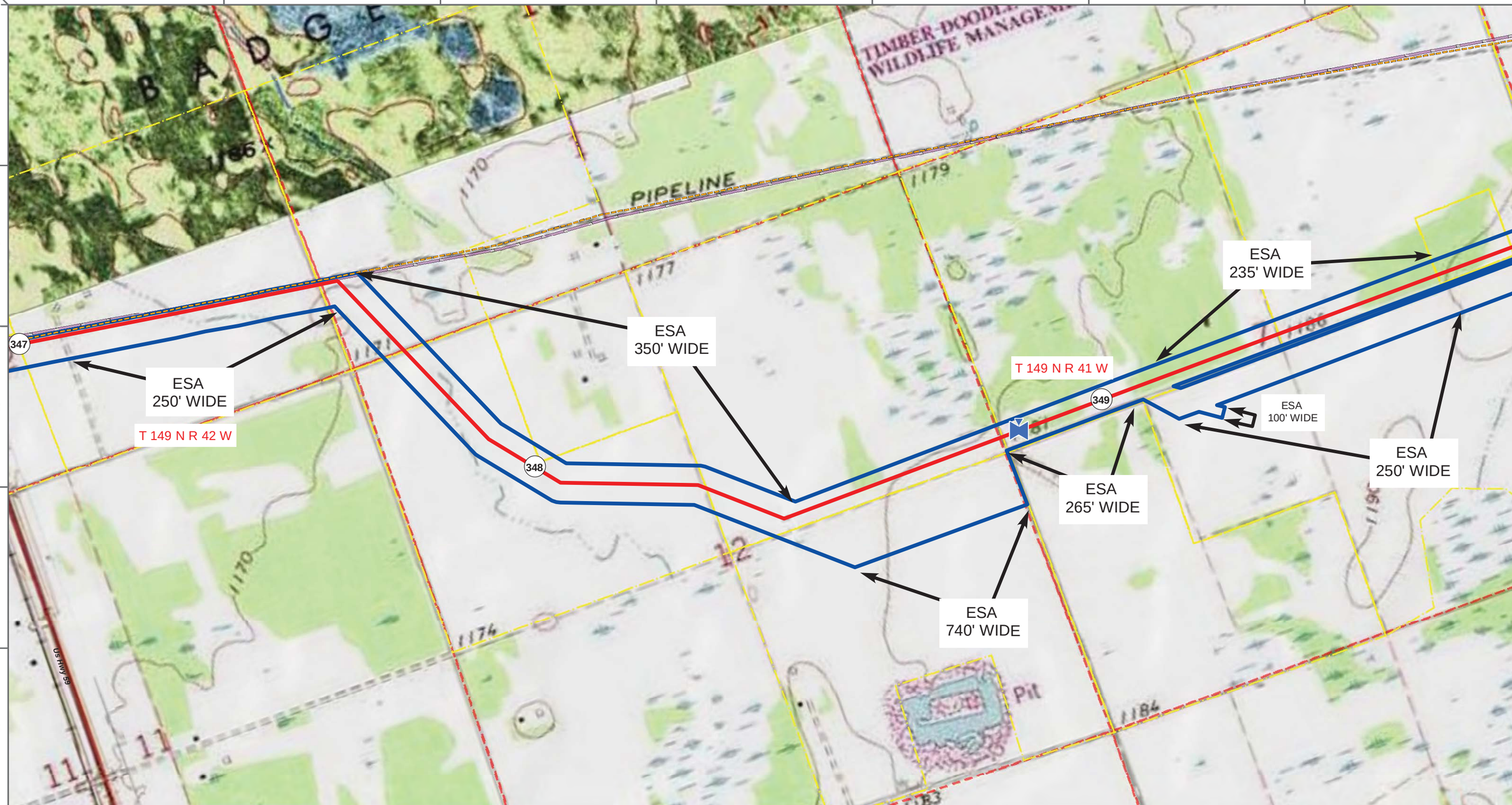

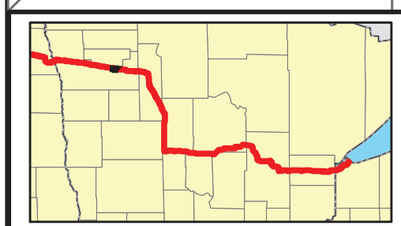

Proposed Pipeline - Sandpiper
Existing Enbridge Pipelines
Foreign Pipes
Transmission Lines
SPREAD BREAK

Milepost - Sandpiper
Potential Block Valve
Environmental Survey Area (ESA)

Tract Boundary
Facility Boundary
Previously Sited Facility Boundary
Section Lines

500 250 0 500 1,000 Feet

DRAWN	CHECKED	APPROVED	DATE	REV NO.	DESCRIPTION
MLB			10/10/13	0	PUC Submittal

ENBRIDGE PIPELINES (NORTH DAKOTA) LLC

PROPOSED SANDPIPER PIPELINE PROJECT

ROUTE MAP
Polk County, MN

DRAWN: MLB CHECKED: --
DATE: Oct 18, 2013 SCALE: AS SHOWN

Spread:5 Map: 22 of 128

ESA
235' WIDE

ESA
260' WIDE

ESA
250' WIDE

ESA
350' WIDE

ESA
250' WIDE

350

351

352

8

9

T 149 N R 41 W

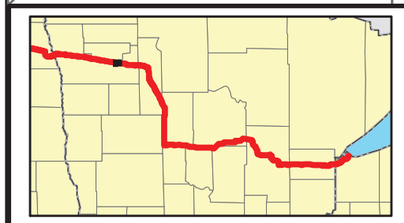

Proposed Pipeline - Sandpiper
Existing Enbridge Pipelines
Foreign Pipes
Transmission Lines
SPREAD BREAK

1 Milepost - Sandpiper
Potential Block Valve
Environmental Survey Area (ESA)

Tract Boundary
Facility Boundary
Previously Sited Facility Boundary
Section Lines

N

500 250 0 500 1,000 Feet

DRAWN	CHECKED	APPROVED	DATE	REV NO.	DESCRIPTION
MLB			10/10/13	0	PUC Submittal

ENBRIDGE PIPELINES (NORTH DAKOTA) LLC

PROPOSED SANDPIPER PIPELINE PROJECT

ROUTE MAP
Polk County, MN

DRAWN: MLB | CHECKED: --
DATE: Oct 18, 2013 | SCALE: AS SHOWN

Spread:5 | Map: 23 of 128

ESA
235' WIDE

ESA
260' WIDE

ESA
250' WIDE

ESA
350' WIDE

ESA
250' WIDE

350

351

352

PIPELINE

T 149 N R 41 W

Pit

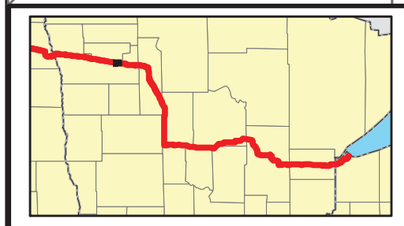

Proposed Pipeline - Sandpiper
Existing Enbridge Pipelines
Foreign Pipes
Transmission Lines
SPREAD BREAK

Milepost - Sandpiper
Potential Block Valve
Environmental Survey Area (ESA)

Tract Boundary
Facility Boundary
Previously Sited Facility Boundary
Section Lines

500 250 0 500 1,000 Feet

DRAWN	CHECKED	APPROVED	DATE	REV NO.	DESCRIPTION
MLB			10/10/13	0	PUC Submittal

ENBRIDGE PIPELINES (NORTH DAKOTA) LLC

PROPOSED SANDPIPER PIPELINE PROJECT

ROUTE MAP
Polk County, MN

DRAWN: MLB CHECKED: --
DATE: Oct 18, 2013 SCALE: AS SHOWN

Spread:5 Map: 23 of 128

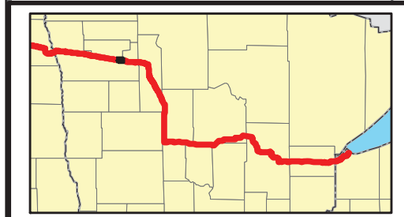

Proposed Pipeline - Sandpiper
Existing Enbridge Pipelines
Foreign Pipes
Transmission Lines
SPREAD BREAK

1 Milepost - Sandpiper
Potential Block Valve
Environmental Survey Area (ESA)

Tract Boundary
Facility Boundary
Previously Sited Facility Boundary
Section Lines

500 250 0 500 1,000 Feet

DRAWN	CHECKED	APPROVED	DATE	REV NO.	DESCRIPTION
MLB			10/10/13	0	PUC Submittal

ENBRIDGE PIPELINES (NORTH DAKOTA) LLC

PROPOSED SANDPIPER PIPELINE PROJECT

ROUTE MAP
Polk County, MN

DRAWN: MLB | CHECKED: --
DATE: Oct 18, 2013 | SCALE: AS SHOWN

Spread:5 Map: 24 of 128

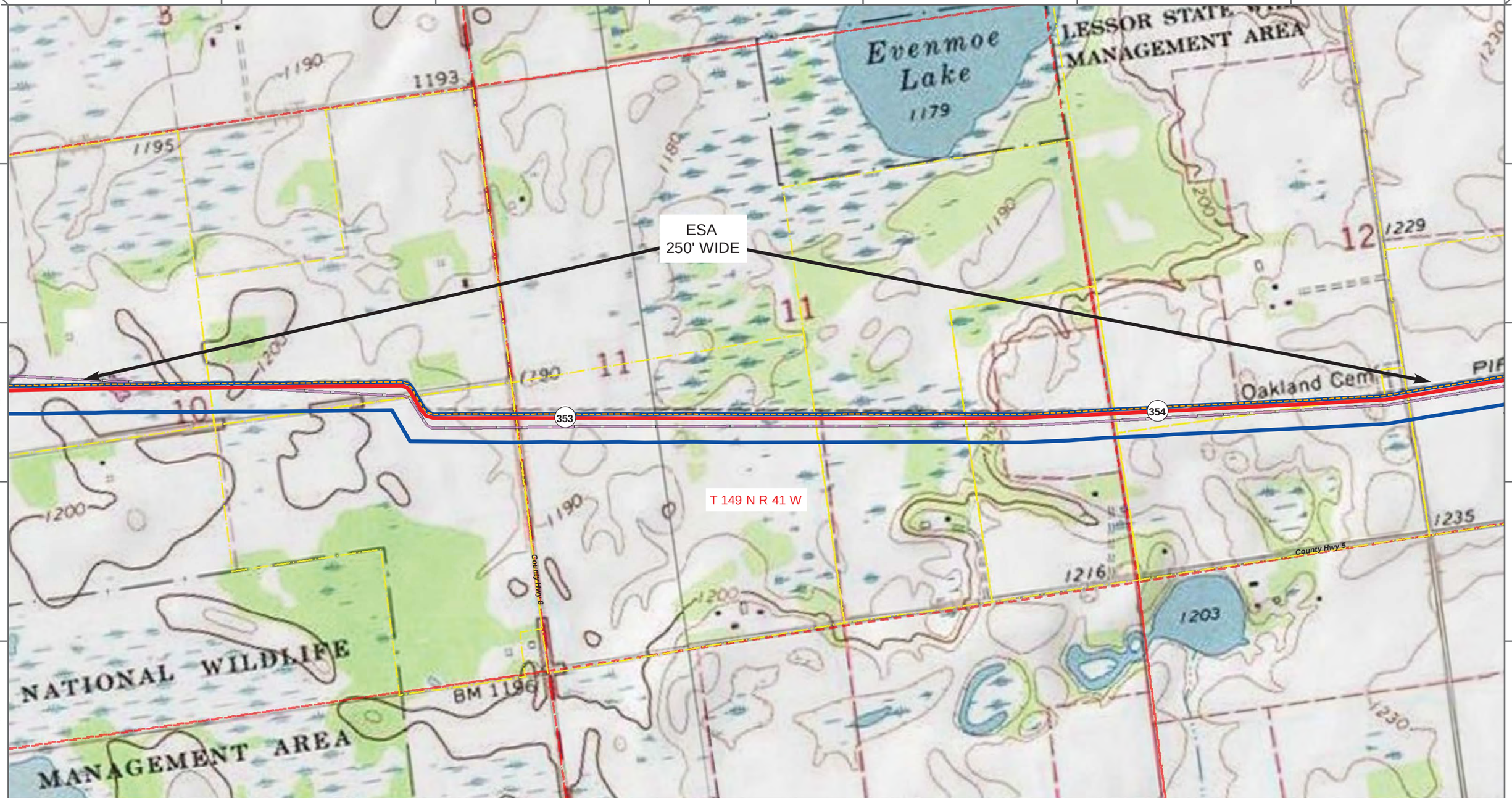

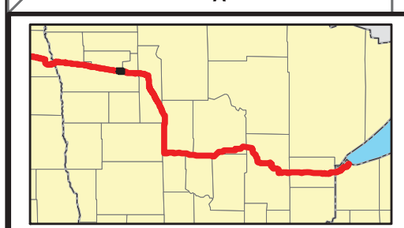

Proposed Pipeline - Sandpiper
Existing Enbridge Pipelines
Foreign Pipes
Transmission Lines
SPREAD BREAK

1 Milepost - Sandpiper
Potential Block Valve
Environmental Survey Area (ESA)

Tract Boundary
Facility Boundary
Previously Sited Facility Boundary
Section Lines

N

500 250 0 500 1,000 Feet

DRAWN	CHECKED	APPROVED	DATE	REV NO.	DESCRIPTION
MLB			10/10/13	0	PUC Submittal

ENBRIDGE PIPELINES (NORTH DAKOTA) LLC

PROPOSED SANDPIPER PIPELINE PROJECT

ROUTE MAP
Polk County, MN

DRAWN: MLB | CHECKED: --
DATE: Oct 18, 2013 | SCALE: AS SHOWN

Spread:5 Map: 24 of 128

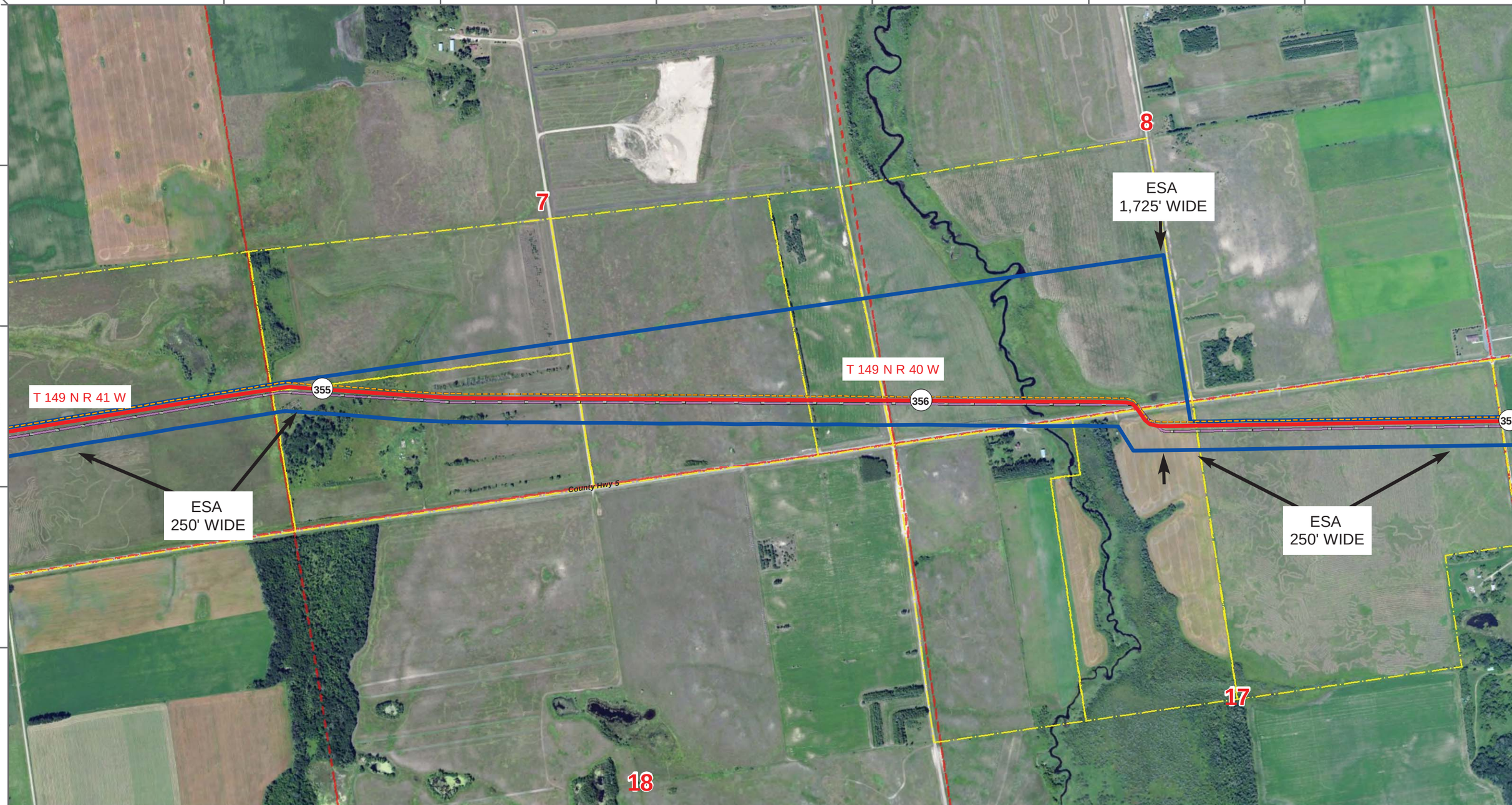

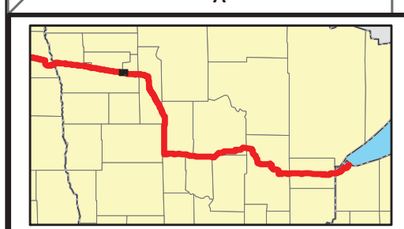

Proposed Pipeline - Sandpiper
Existing Enbridge Pipelines
Foreign Pipes
Transmission Lines
SPREAD BREAK

1 Milepost - Sandpiper
Potential Block Valve
Environmental Survey Area (ESA)

N

Tract Boundary
Facility Boundary
Previously Sited Facility Boundary
Section Lines

500 250 0 500 1,000 Feet

DRAWN	CHECKED	APPROVED	DATE	REV NO.	DESCRIPTION
MLB			10/10/13	0	PUC Submittal

ENBRIDGE PIPELINES (NORTH DAKOTA) LLC

PROPOSED SANDPIPER PIPELINE PROJECT

ROUTE MAP
Polk County, MN

DRAWN: MLB | CHECKED: --
DATE: Oct 18, 2013 | SCALE: AS SHOWN

Spread:5 Map: 25 of 128

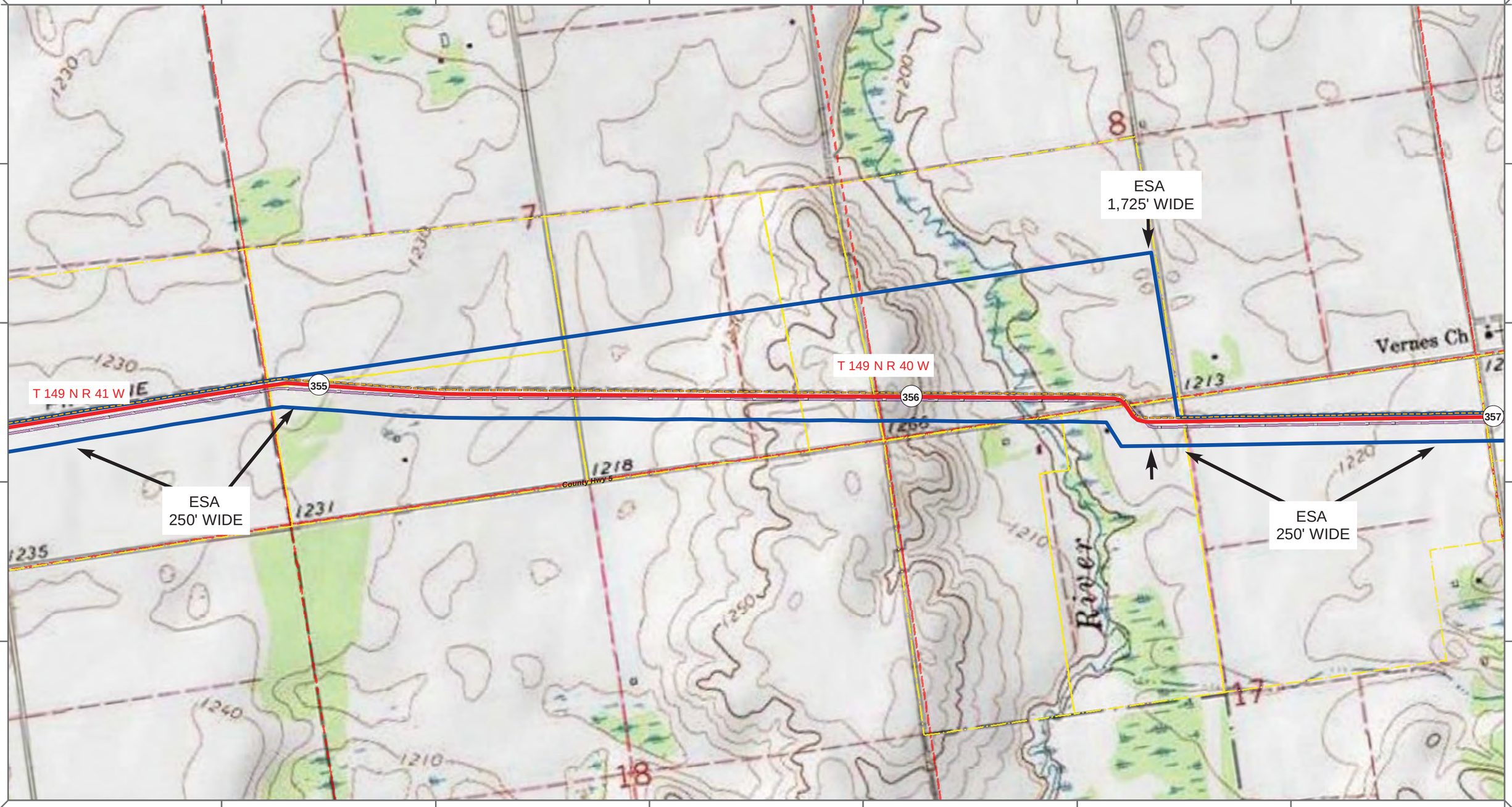

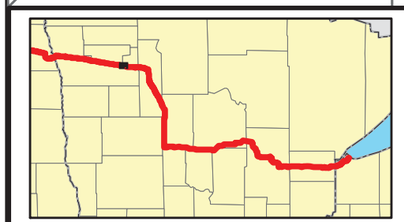

Proposed Pipeline - Sandpiper
Existing Enbridge Pipelines
Foreign Pipes
Transmission Lines
SPREAD BREAK

1 Milepost - Sandpiper
Potential Block Valve
Environmental Survey Area (ESA)

Tract Boundary
Facility Boundary
Previously Sited Facility Boundary
Section Lines

500 250 0 500 1,000 Feet

DRAWN	CHECKED	APPROVED	DATE	REV NO.	DESCRIPTION
MLB			10/10/13	0	PUC Submittal

ENBRIDGE PIPELINES (NORTH DAKOTA) LLC

PROPOSED SANDPIPER PIPELINE PROJECT

ROUTE MAP
Polk County, MN

DRAWN: MLB CHECKED: --
DATE: Oct 18, 2013 SCALE: AS SHOWN

Spread:5 Map: 25 of 128