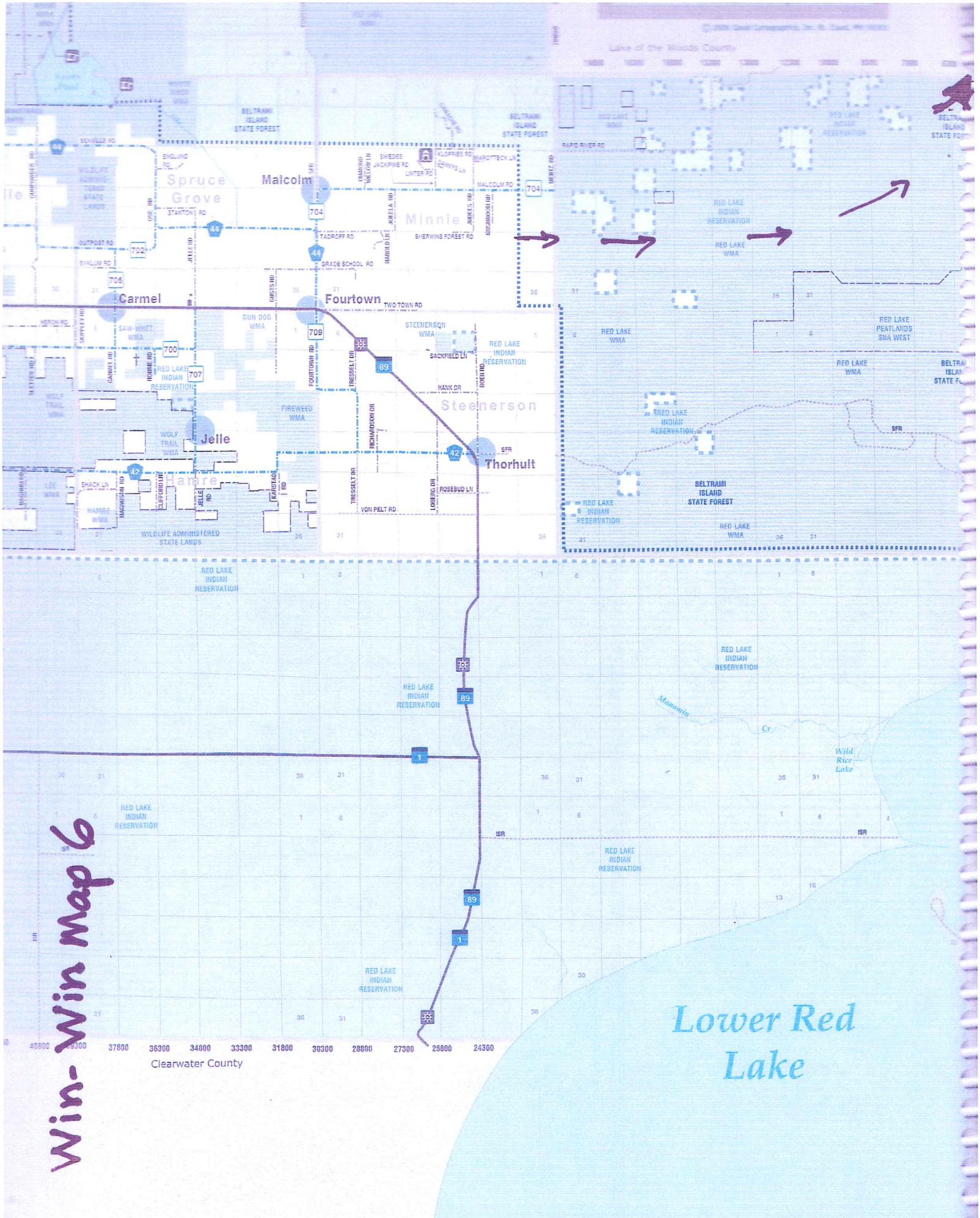
Win-Win Map 6
Spruce Grove
Malcolm
Minnie
Carmel
Fourtown
Steenerson
Jelle
Thorhult
Hamre
BELTRAMI ISLAND STATE FOREST
RED LAKE INDIAN RESERVATION
RED LAKE WMA
RED LAKE PEATLANDS SNA WEST
WILDLIFE ADMINISTERED STATE LANDS
SAW-WHET WMA
GUN DOG WMA
FIREWEED WMA
WOLF TRAIL WMA
HAMRE WMA
STEENERSON WMA
Lower Red Lake
Wild Rice Lake
Manomin Cr
Clearwater County
Continued on pg. 34

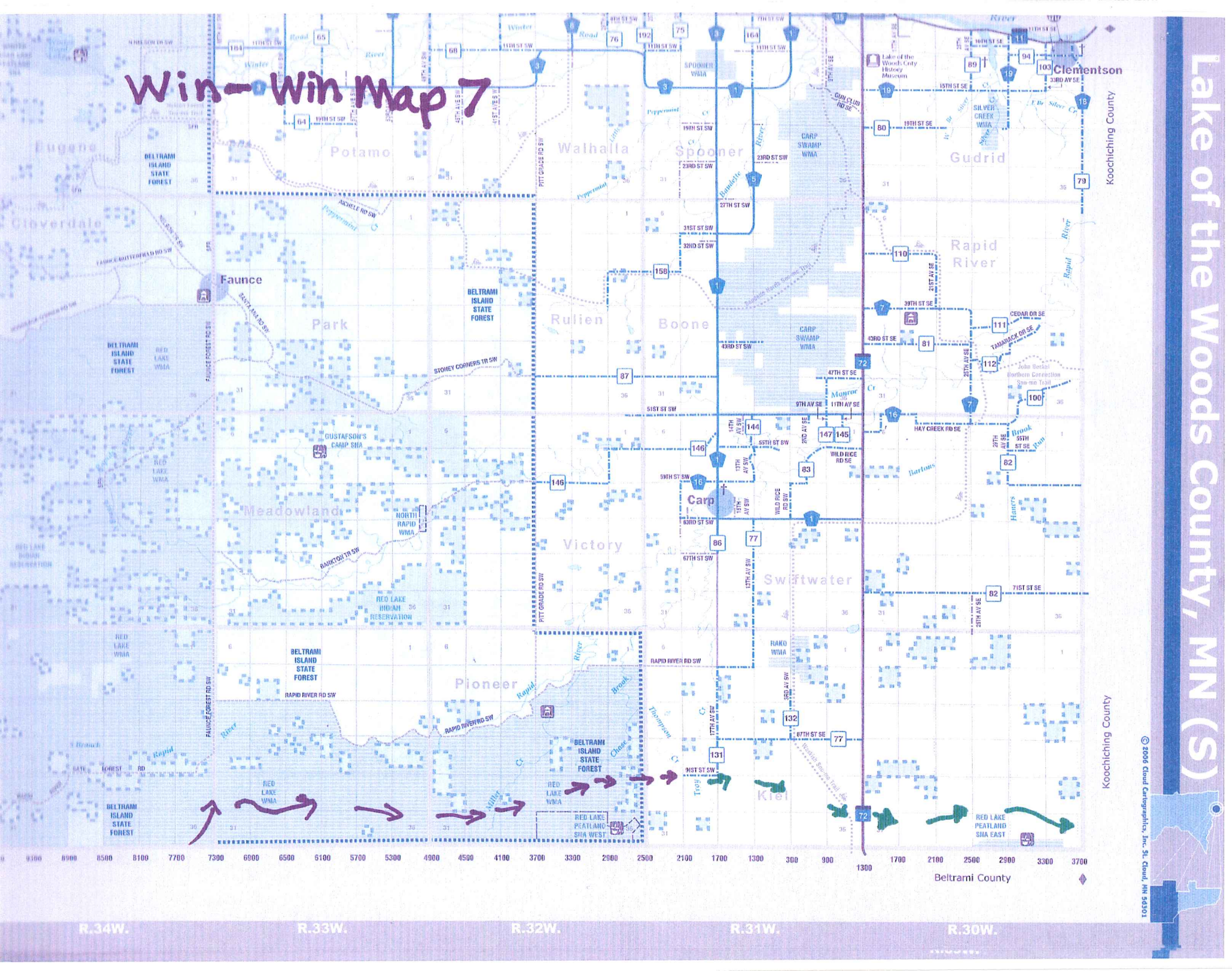
Win-Win Map 7
Lake of the Woods County, MN (S)
Potamo
Walhalla
Spooner
Gudrid
Rapid River
Faunce
Park
Rulien
Boone
Meadowland
Victory
Carp
Swiftwater
Pioneer
Kiel
Clementson
Eugene
Cloverdale
BELTRAMI ISLAND STATE FOREST
RED LAKE WMA
GUSTAFSON'S CAMP SNA
NORTH RAPID WMA
RED LAKE INDIAN RESERVATION
RED LAKE PEATLAND SNA WEST
RED LAKE PEATLAND SNA EAST
CARP SWAMP WMA
SPOONER WMA
SILVER CREEK WMA
RAKO WMA
Lake of the Woods Cnty History Museum
John Beckel Northern Connection Sno-mo Trail
Koochiching County
Beltrami County
R.34W.
R.33W.
R.32W.
R.31W.
R.30W.
© 2006 Cloud Cartographics, Inc. St. Cloud, MN 56301

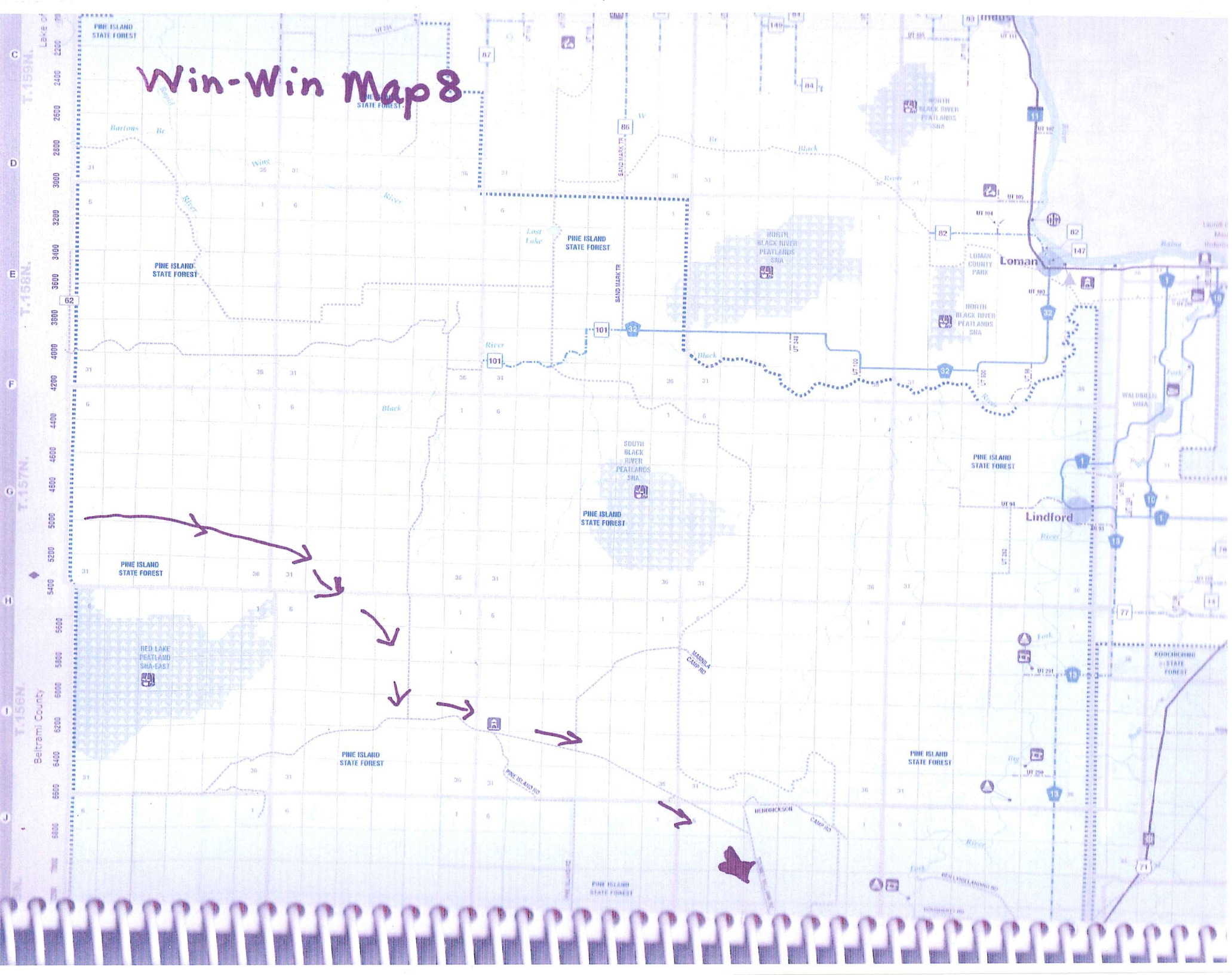
Win-Win Map 8
PINE ISLAND STATE FOREST
NORTH BLACK RIVER PEATLANDS SNA
SOUTH BLACK RIVER PEATLANDS SNA
RED LAKE PEATLAND SNA-EAST
LOMAN COUNTY PARK
Loman
Lindford
WALDBILLIS WMA
KOOCHICHING STATE FOREST
Lost Lake
Bartons Br
Wing River
Black River
SAND MARK TR
MANNILA CAMP RD
PINE ISLAND RD
HENDRICKSON CAMP RD
BEN LYNN LANDING RD
T.159N.
T.158N.
T.157N.
T.156N.
Beltrami County

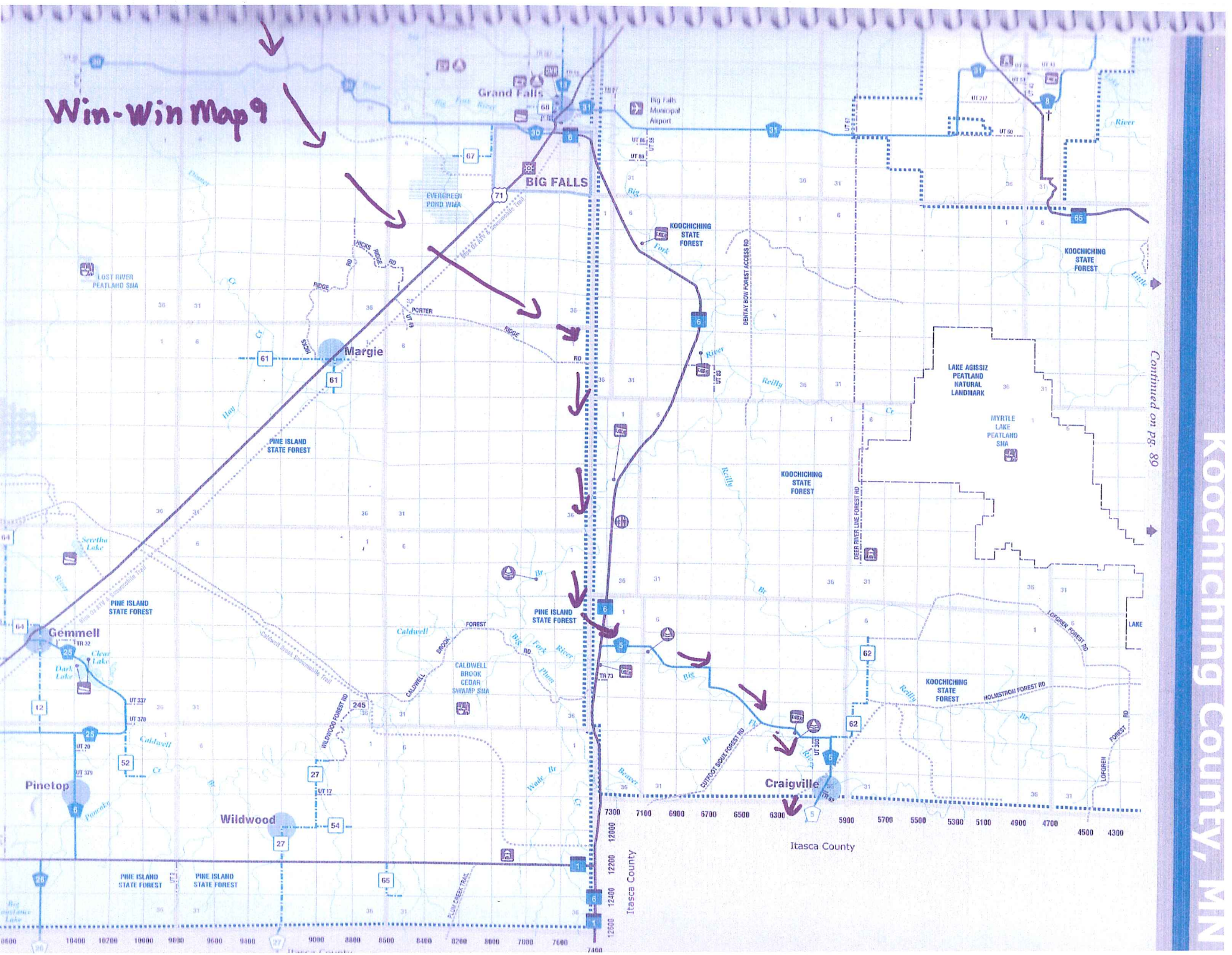
Win-Win Map 9
Grand Falls
BIG FALLS
Big Falls Municipal Airport
EVERGREEN POND WMA
LOST RIVER PEATLAND SNA
HICKS RIDGE RD
PORTER RIDGE RD
Margie
PINE ISLAND STATE FOREST
KOOCHICHING STATE FOREST
DENTAY BOW FOREST ACCESS RD
LAKE AGISSIZ PEATLAND NATURAL LANDMARK
MYRTLE LAKE PEATLAND SNA
DEER RIVER LINE FOREST RD
LOFGREN FOREST RD
HOLMSTROM FOREST RD
CUTFOOT SIOUX FOREST RD
WILDWOOD FOREST RD
CALDWELL BROOK CEDAR SWAMP SNA
Gemmell
Pinetop
Wildwood
Craigville
Itasca County
Continued on pg. 89
Koochiching County, MN

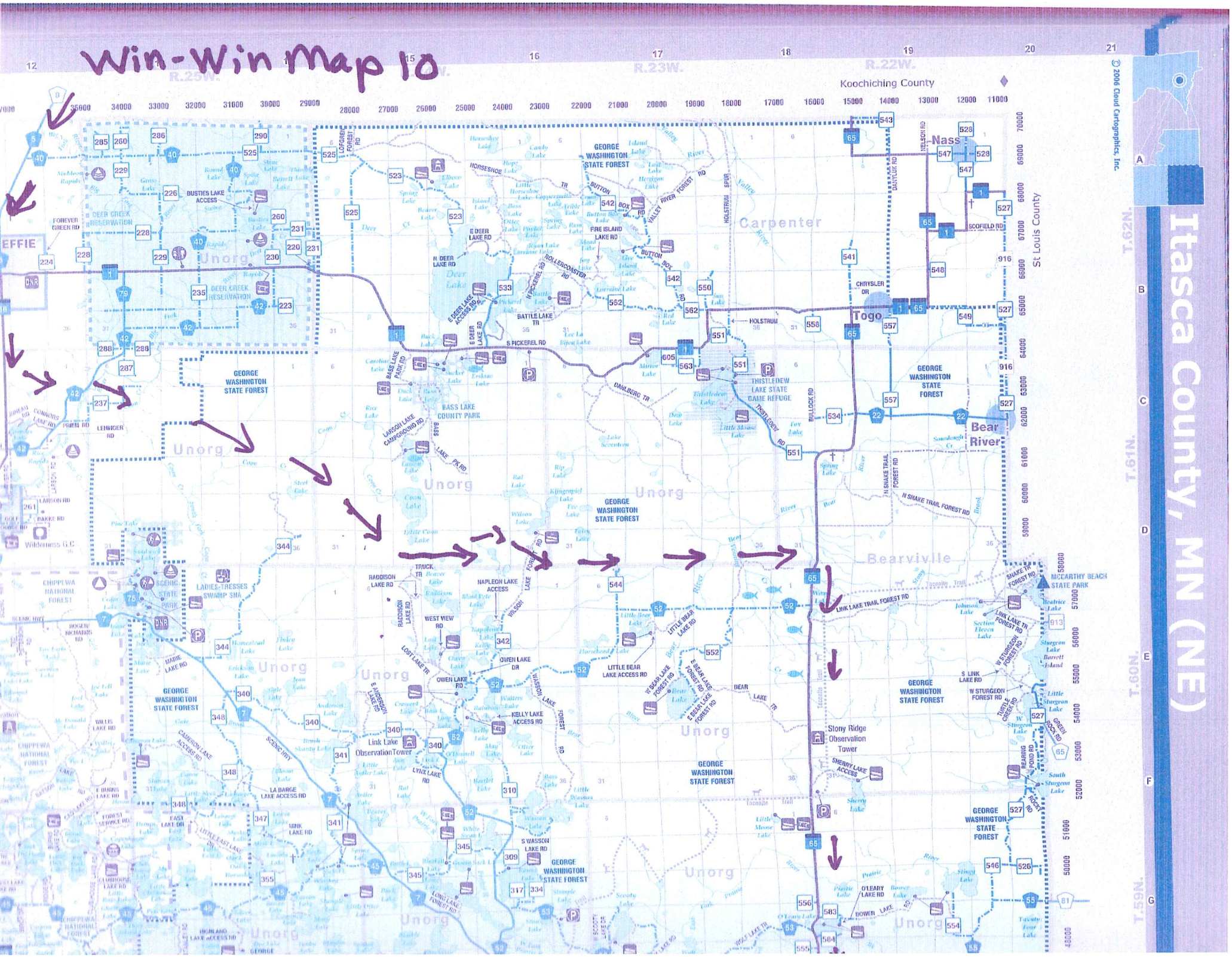
Win-Win Map 10
Itasca County, MN (NE)
Koochiching County
St Louis County
R.25W.
R.23W.
R.22W.
T.62N.
T.61N.
T.60N.
T.59N.
© 2006 Cloud Cartographics, Inc.
Carpenter
Togo
Nass
Bear River
Bearville
Unorg
GEORGE WASHINGTON STATE FOREST
DEER CREEK RESERVATION
BUSTIES LAKE ACCESS
BASS LAKE COUNTY PARK
THISTLEDEW LAKE STATE GAME REFUGE
LADIES-TRESSES SWAMP SNA
SCENIC STATE PARK
CHIPPEWA NATIONAL FOREST
MCCARTHY BEACH STATE PARK
Link Lake Observation Tower
Stony Ridge Observation Tower
Wilderness G.C.
EFFIE
DNR

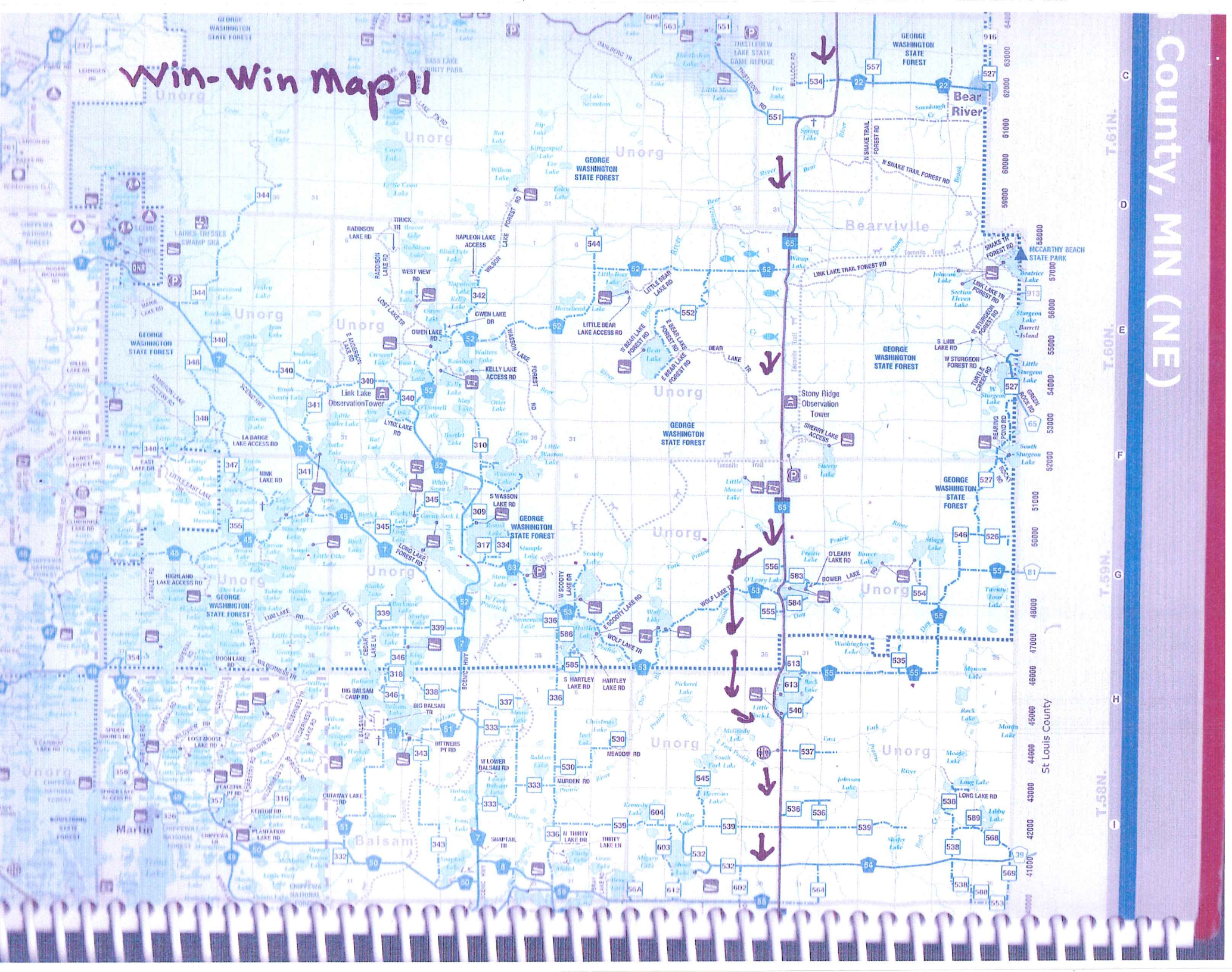
Win-Win Map 11
GEORGE WASHINGTON STATE FOREST
Bear River
Bearville
Unorg
Link Lake Observation Tower
Stony Ridge Observation Tower
McCARTHY BEACH STATE PARK
Martin
Balsam
St Louis County, MN (NE)
T.61N.
T.60N.
T.59N.
T.58N.

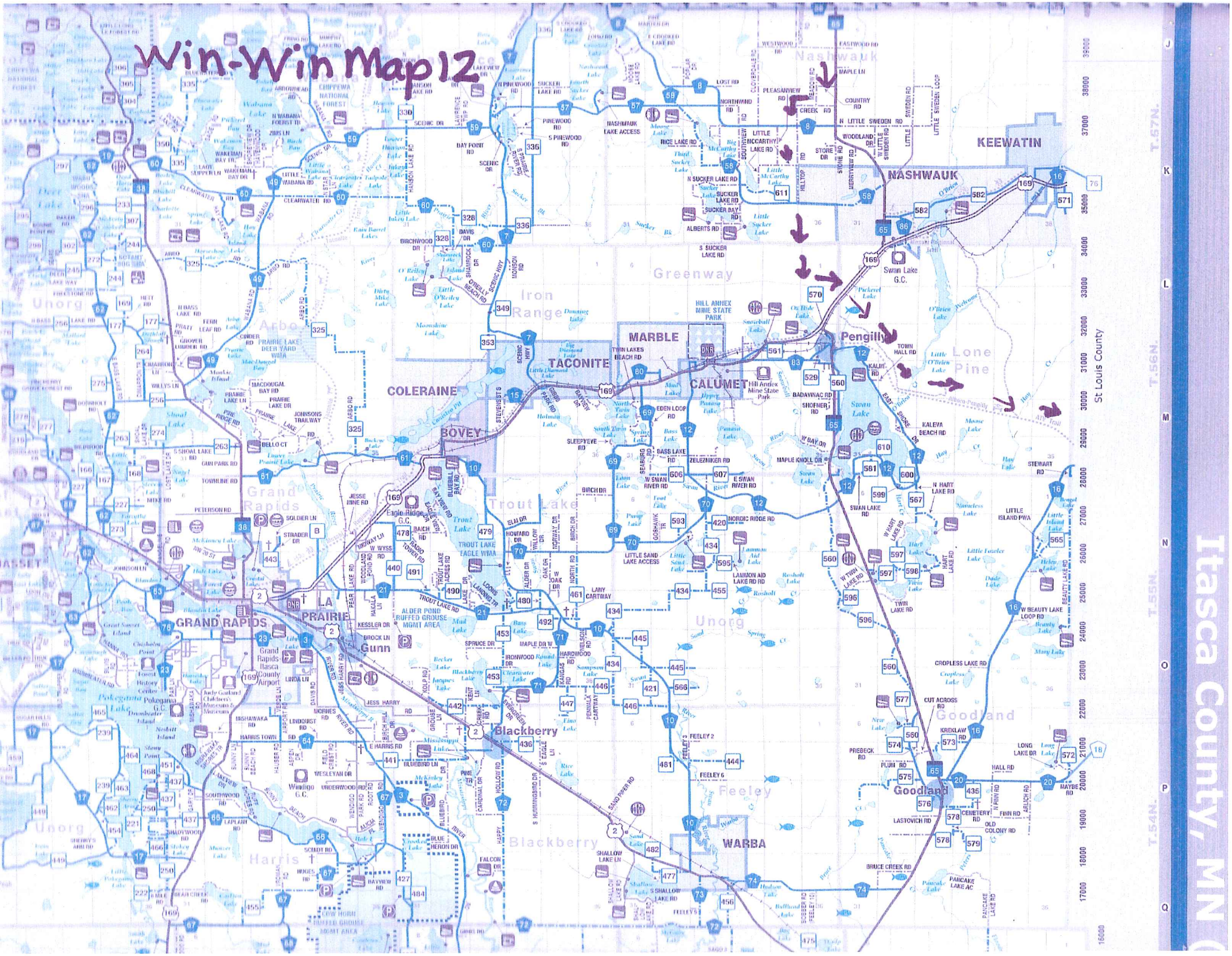
Win-Win Map 12
Itasca County, MN
St Louis County
KEEWATIN
NASHWAUK
Pengilly
MARBLE
TACONITE
CALUMET
COLERAINE
BOVEY
Trout Lake
Blackberry
Goodland
Gunn
LA PRAIRIE
GRAND RAPIDS
WARBA
Greenway
Iron Range
Lone Pine
Unorg
Harris
Feeley
Arbo
Grand Rapids
Swan Lake G.C.
Hill Annex Mine State Park
Eagle Ridge G.C.
Grand Rapids-Itasca County Airport
Pokegama Lake
Pokegama G.C.
Windigo G.C.
Swan Lake
Nashwauk
T.57N.
T.56N.
T.55N.
T.54N.

St. Louis County, MN (SW)

© 2006 Cloud Cartographics, Inc. St. Cloud, MN 56301

Continued on pg. 140
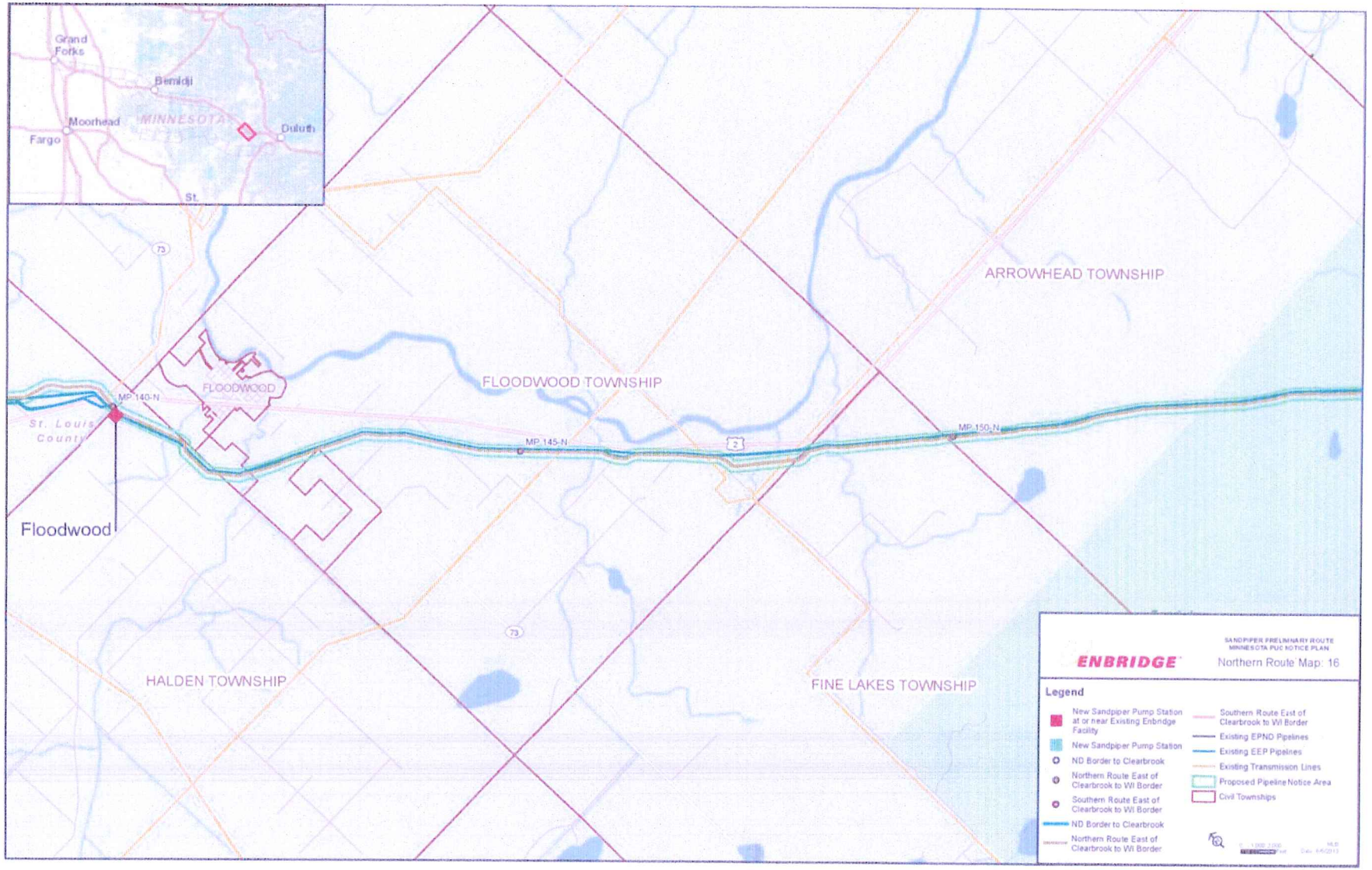
Enbridge Northern Route Map 16