Win-Win Overview Map Pg1
Grafton
Stephen
Middle River
Thief Lake Wildlife Area
Red Lake Wildlife Management Area
Grygla
Holt
Newfolden
Argyle
Warren
Alvarado
Oslo
Minto
Ardoch
Manvel
Viking
Thief River Falls
Goodridge
Agassiz National Wildlife Refuge
Pennington
Marshall
Walsh
Upper Red Lake
Lower Red Lake
Red Lake Indian Reservation
East Grand Forks
Grand Forks
Emerado
Crookston
Red Lake Falls
St. Hilaire
Plummer
Oklee
Brooks
Fisher
Thompson
Reynolds
Buxton
Mayville
Hillsboro
Halstad
Ada
Mahnomen
White Earth
Bagley
Bemidji
Clearbrook
Fosston
Erskine
McIntosh
Winger
Fertile
Climax
Nielsville
Shelly
Hendrum
Perley
Georgetown
Moorhead
Fargo
West Fargo
Dilworth
Glyndon
Hawley
Detroit Lakes
Park Rapids
Menahga
Frazee
Lake Park
Audubon
Callaway
Ogema
Waubun
Twin Valley
Gary
Borup
Felton
Ulen
Hitterdal
Casselton
Mapleton
Amenia
Arthur
Hunter
Argusville
Harwood
Gardner
Grandin
Davenport
Sabin
Comstock
Itasca State Park
Clearwater
Polk
Norman
Mahnomen
Clay
Becker
Hubbard
Beltrami
Red Lake
Traill
Cass
Grand Forks
Dakota
Nevis
Akeley
Laporte
Solway
Shevlin
Leonard
Gonvick
Gully
Trail
Mentor
Beltrami
Travel Information Center
Buffalo River
Tamarac National Wildlife Refuge
Hamden Slough NWR
Glacial Ridge NWR
White Earth Indian Reservation
Paul Bunyan State Forest
Mississippi Headwaters State Forest
Two Inlets State Forest
Smoky Hills State Forest
Buena Vista State Forest
48°
47°
30'
5
6
7
8
9
10

Win-Win Overview Map, Pg 2

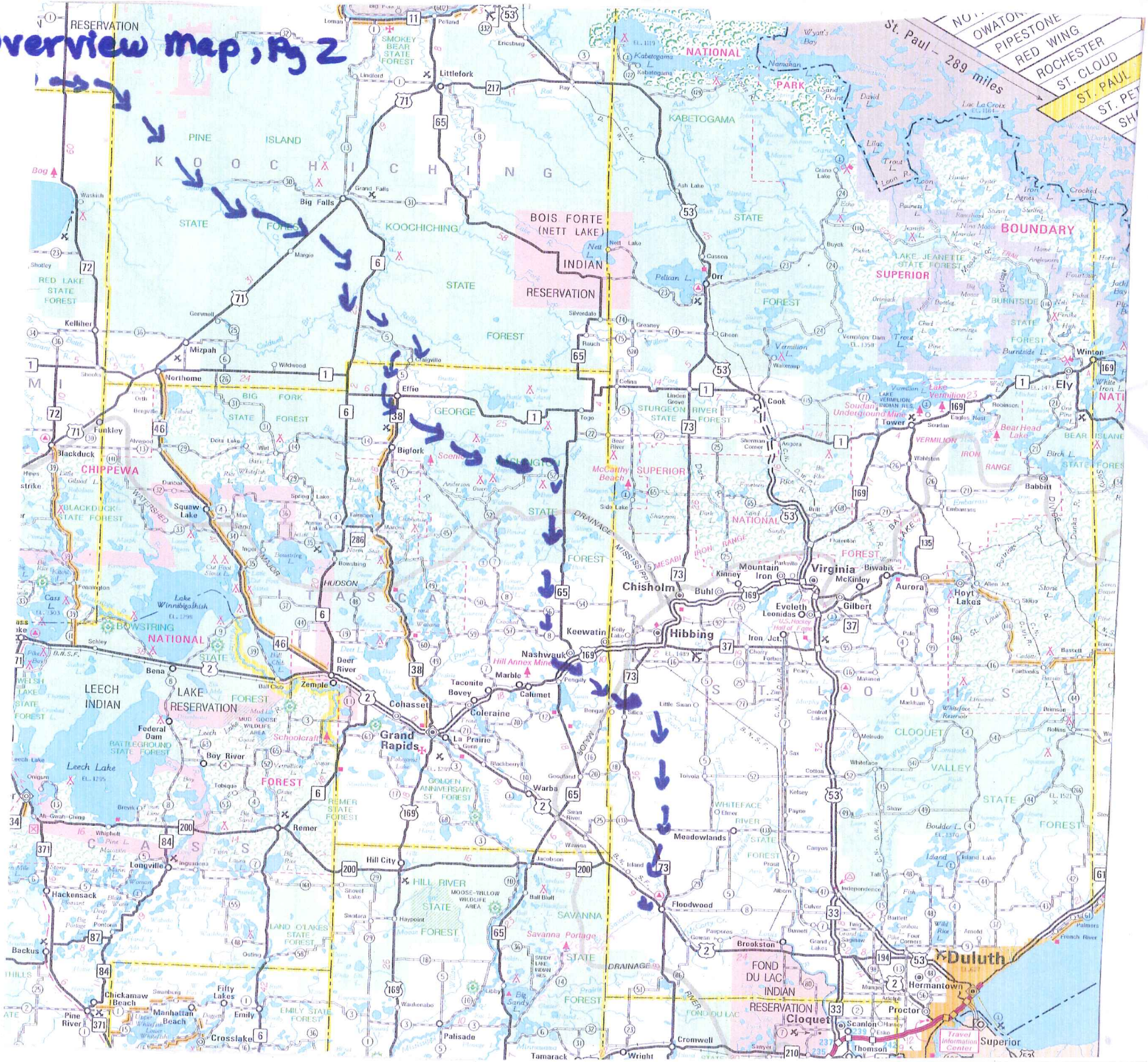

Win-Win Map 1

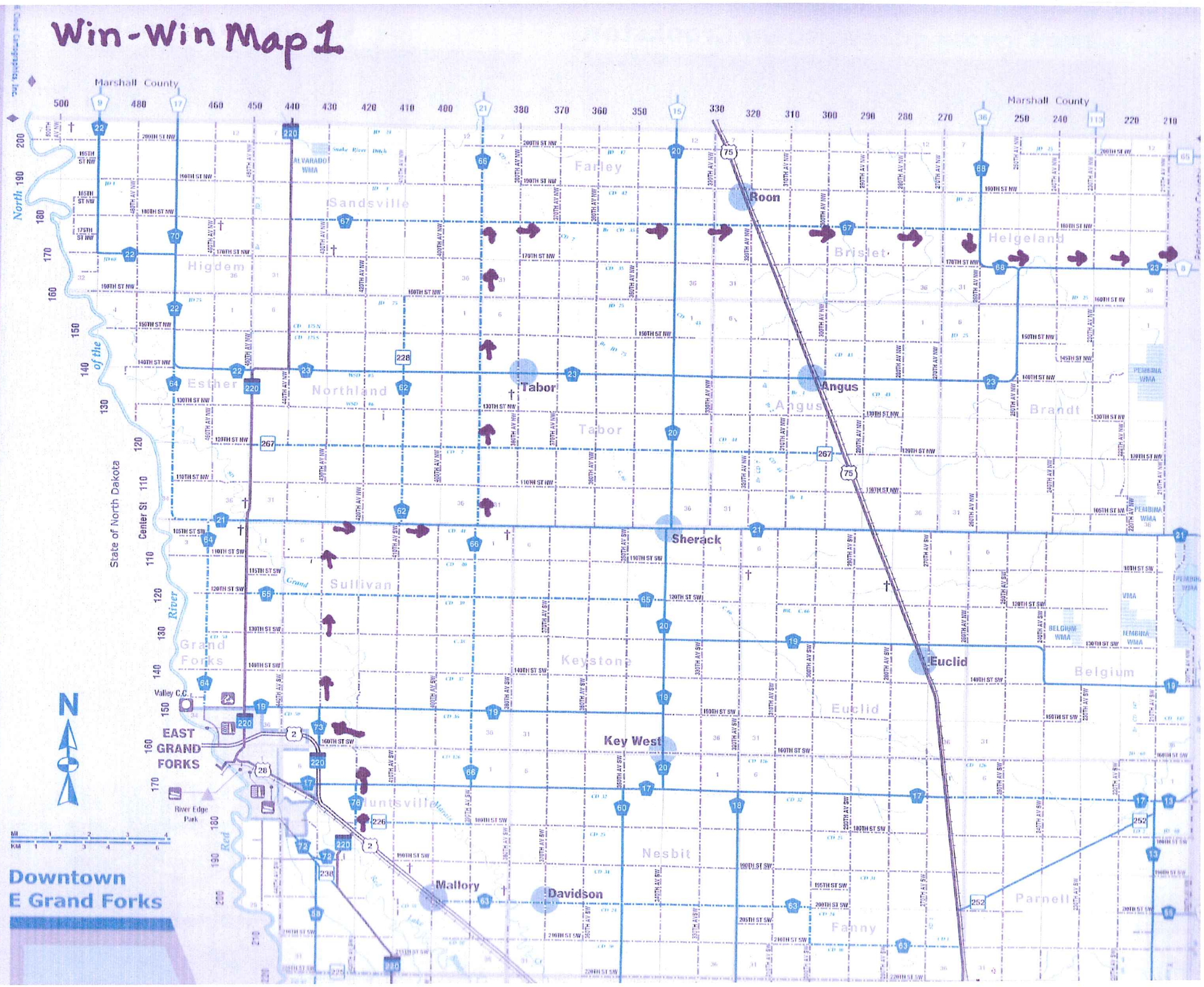

Marshall County
Marshall County
Roon
Tabor
Angus
Sherack
Euclid
Key West
Mallory
Davidson
EAST GRAND FORKS
Valley C.C.
River Edge Park
State of North Dakota
Center St
North
of the
River
Red
Sandsville
Farley
Higdem
Brislet
Helgeland
Esther
Northland
Tabor
Angus
Brandt
Sullivan
Grand Forks
Keystone
Euclid
Belgium
Huntsville
Nesbit
Fanny
Parnell
ALVARADO WMA
PEMBINA WMA
BELGIUM WMA
N
Downtown
E Grand Forks

Enbridge Northern Route Map 1

Attachment 1b: Sandpiper Pipeline Project Route Maps with Notice Area

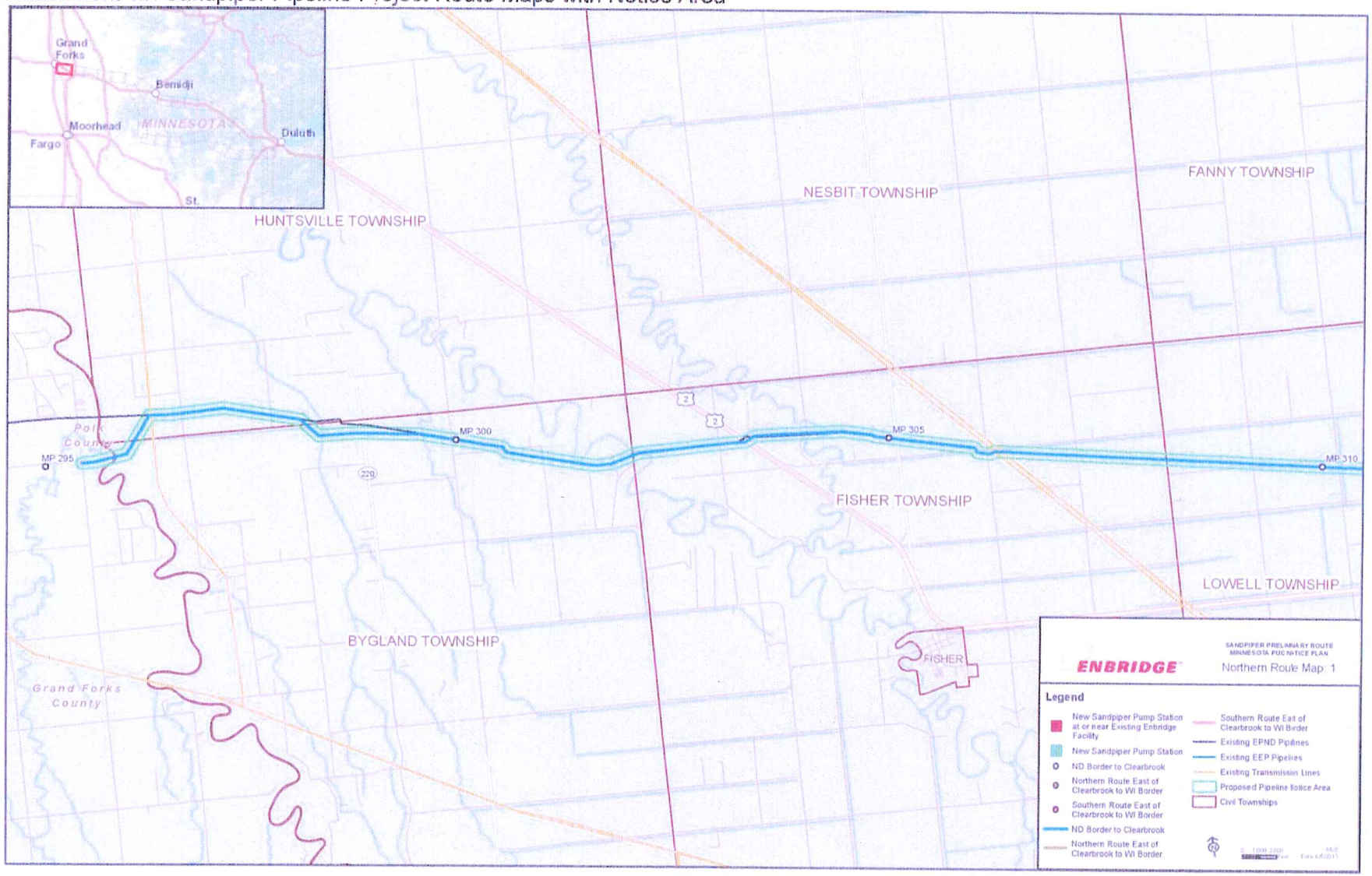

Win-Win Map 2

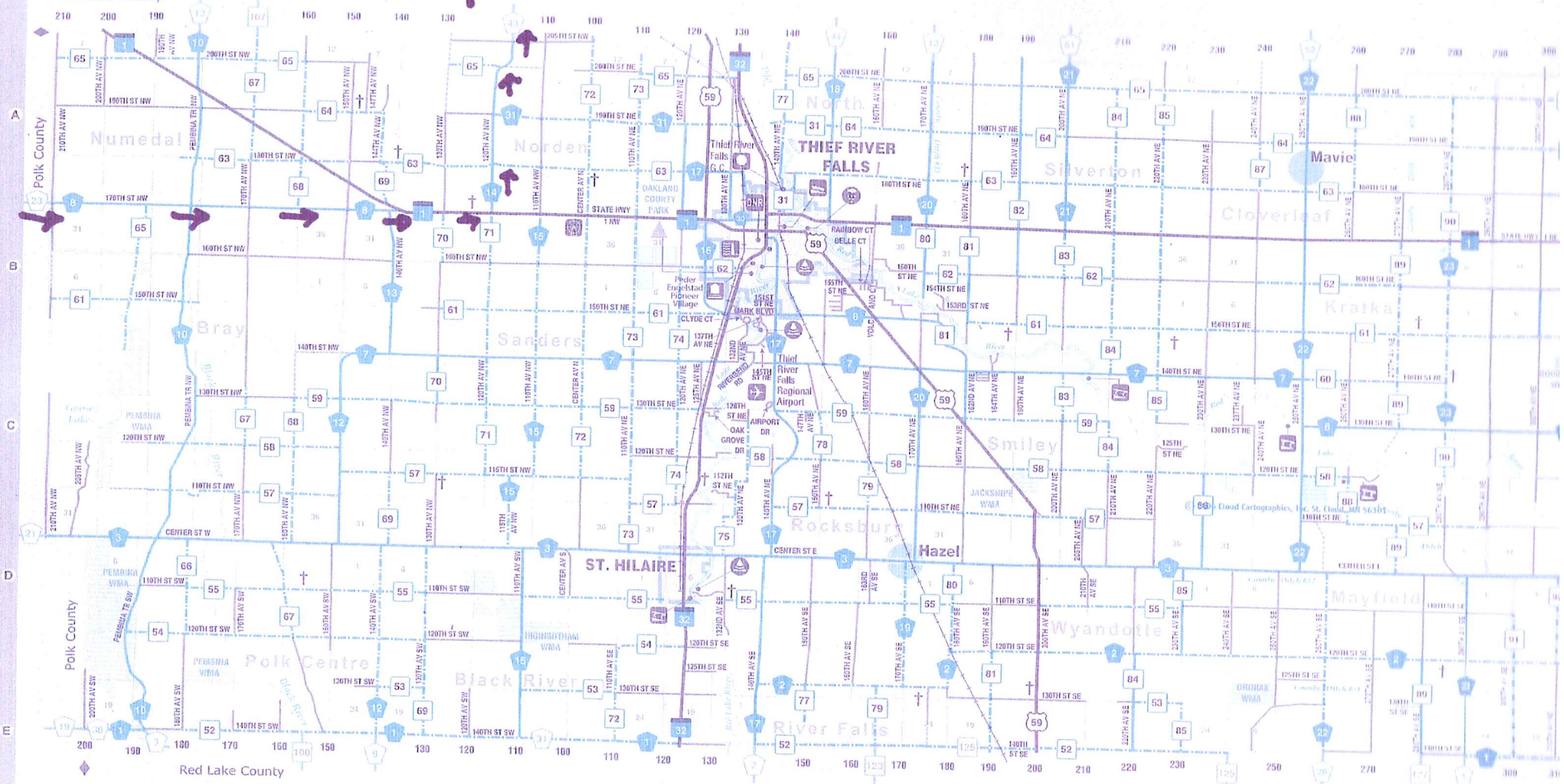

Downtown Thief River Falls

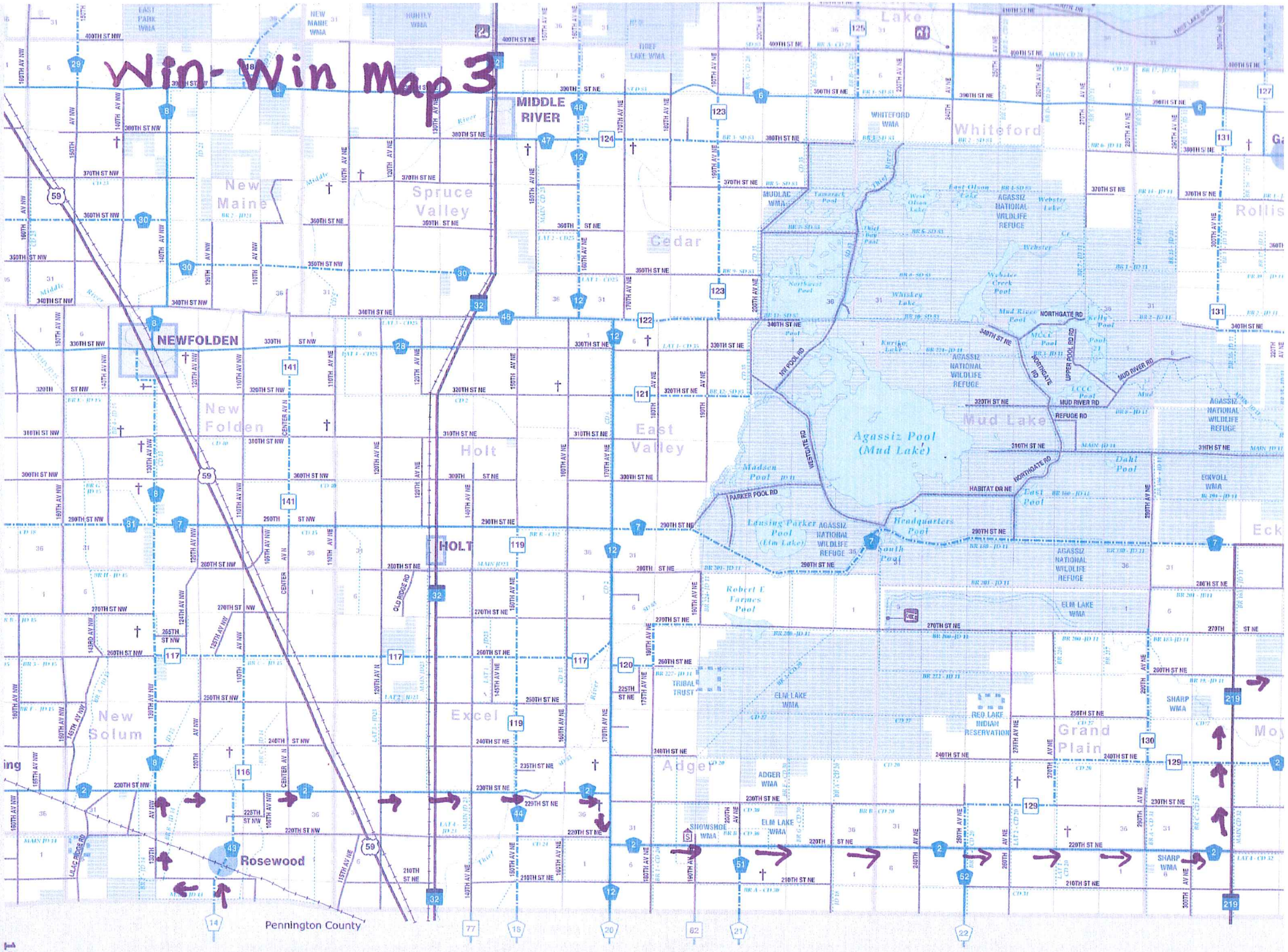

Continued on p8. 100

Marshall County, MN (E)

Win-Win Map

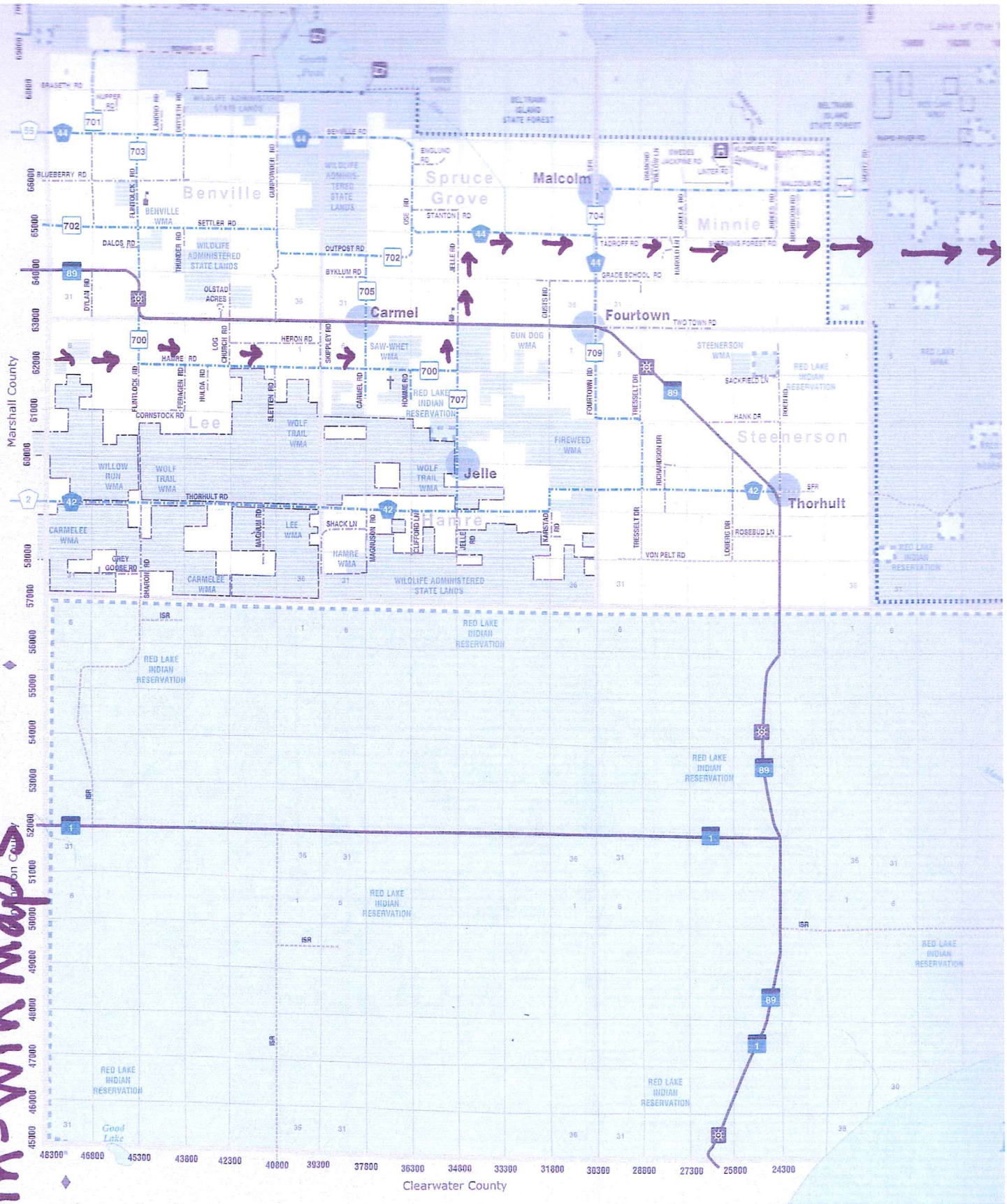
Win-Win Map 5
Spruce Grove
Malcolm
Minnie
Benville
Carmel
Fourtown
Lee
Jelle
Hamre
Steenerson
Thorhult
Marshall County
Clearwater County
RED LAKE INDIAN RESERVATION
WILDLIFE ADMINISTERED STATE LANDS
BENVILLE WMA
WOLF TRAIL WMA
WILLOW RUN WMA
CARMELEE WMA
HAMRE WMA
SAW-WHET WMA
GUN DOG WMA
FIREWEED WMA
STEENERSON WMA
BELTRAMI ISLAND STATE FOREST
Good Lake
BLUEBERRY RD
BENVILLE RD
SETTLER RD
DALOS RD
OUTPOST RD
BYKLUM RD
GRADE SCHOOL RD
TADROFF RD
TWO TOWN RD
HERON RD
HAMRE RD
CORNSTOCK RD
THORHULT RD
SHACK LN
VON PELT RD
ROSEBUD LN
HANK DR
BACKFIELD LN
GREY GOOSE RD
ISR

Conti