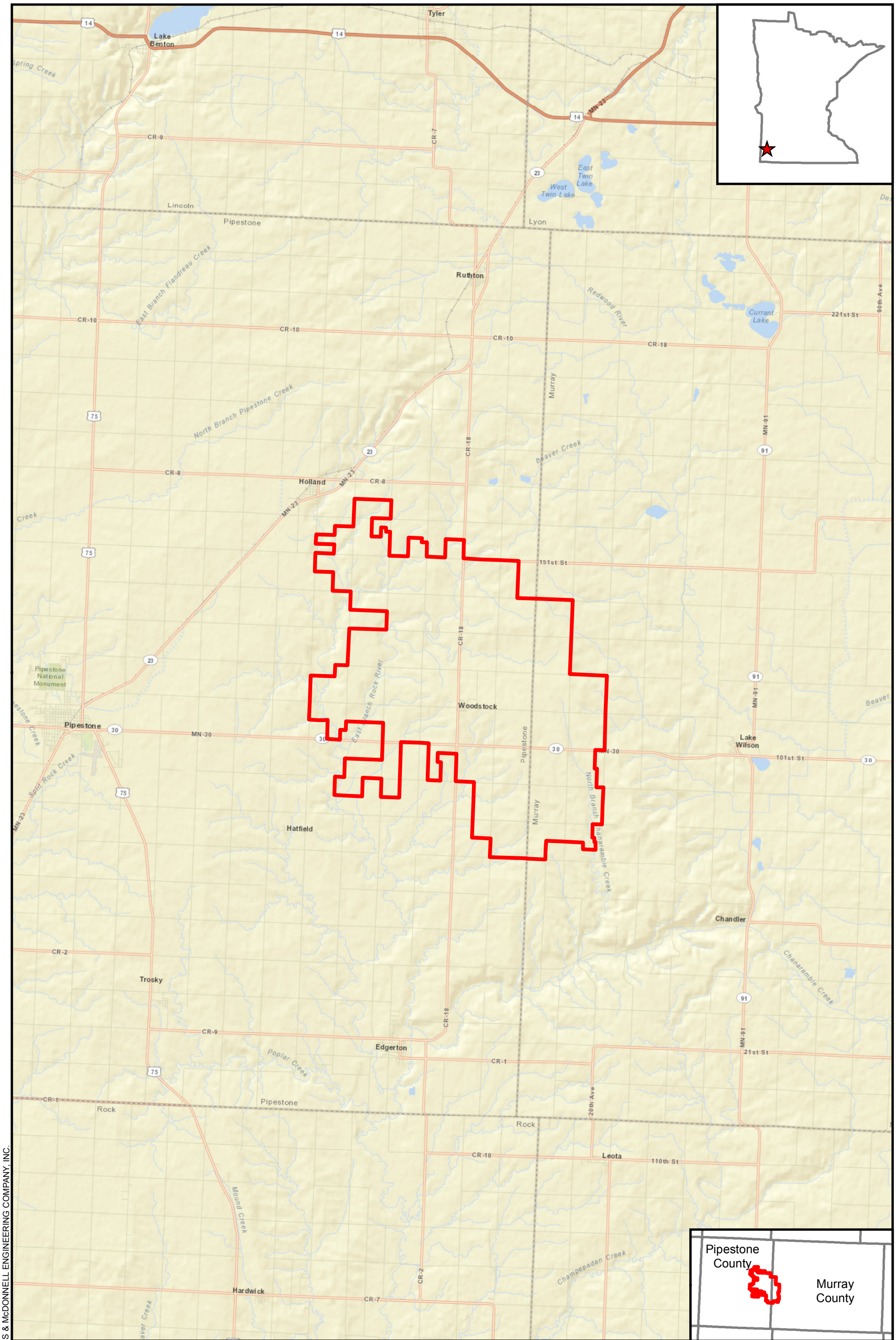

NORTH

0 1 2 Miles

Legend

Proposed Project Boundary

Burns & McDonnell SINCE 1898

Figure 1
General Location
LWECS Application Figures
Stoneray Wind Project
Murray & Pipestone Counties, Minnesota

Source: ESRI (2013) and Burns & McDonnell (2013)

Issued: 6/6/2013

Path: R:\enXco\62823\GIS\DataFiles\ArcDocs\Report_Figures\LWECS_EVS_Figs\DRAFT\DRAFT_2.0\Figure1.mxd tbeemer 6/6/2013

COPYRIGHT © 2013 BURNS & McDONNELL ENGINEERING COMPANY, INC.

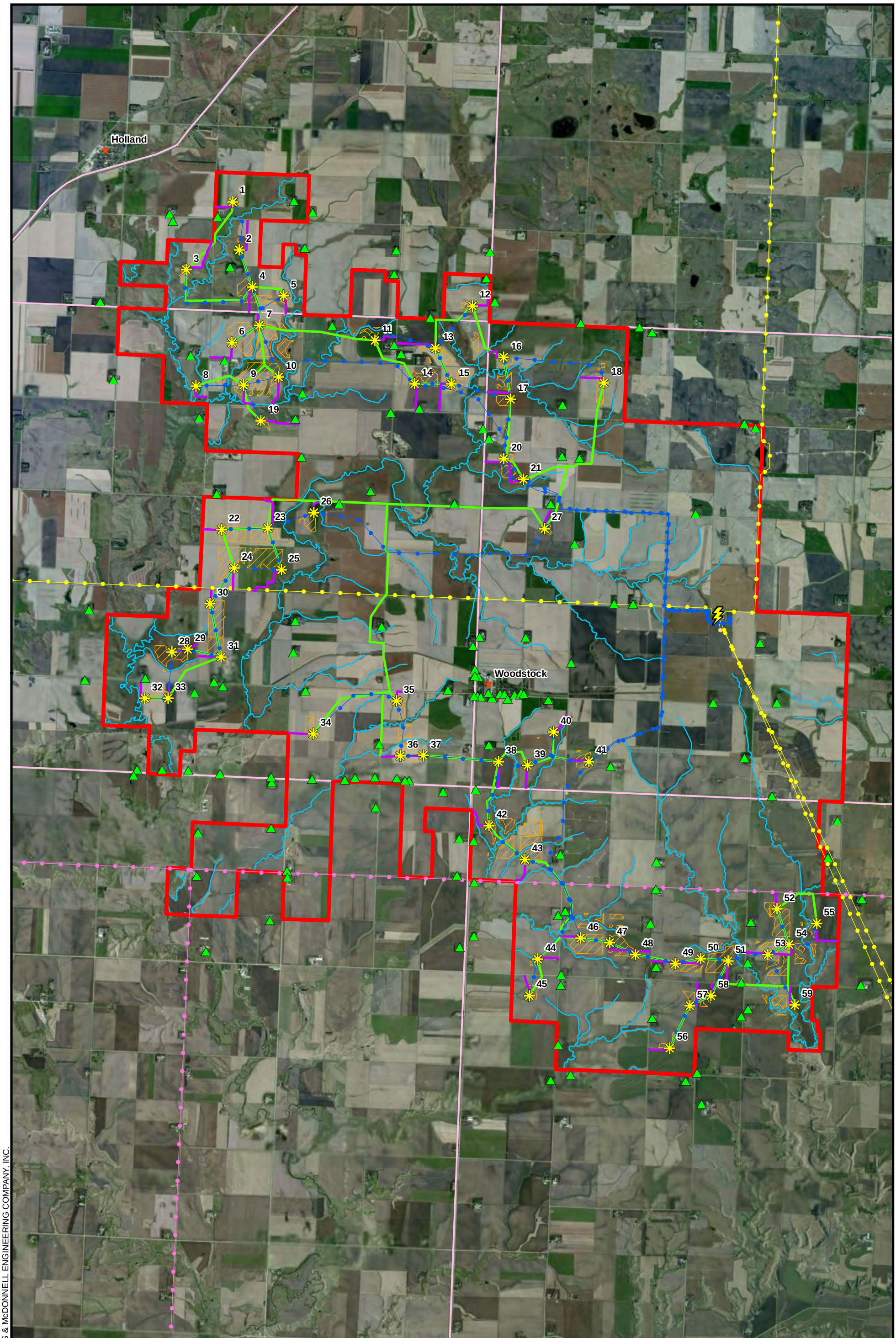

Figure 2-1
Project Area and Facilities
LWECS Application Figures
Stoneray Wind Project
Murray & Pipestone Counties, Minnesota

Source: ESRI (2013) and Burns & McDonnell (2013)

Issued: 7/2/2013

Path: \\espsrv\data\Projects\enXco\62823\GIS\DataFiles\ArcDocs\Report_Figures\LWECS_EVS_Figs\DRAFT\DRAFT_2.0\Figure2.1.mxd tbeemer 7/2/2013

COPYRIGHT © 2013 BURNS & McDONNELL ENGINEERING COMPANY, INC.

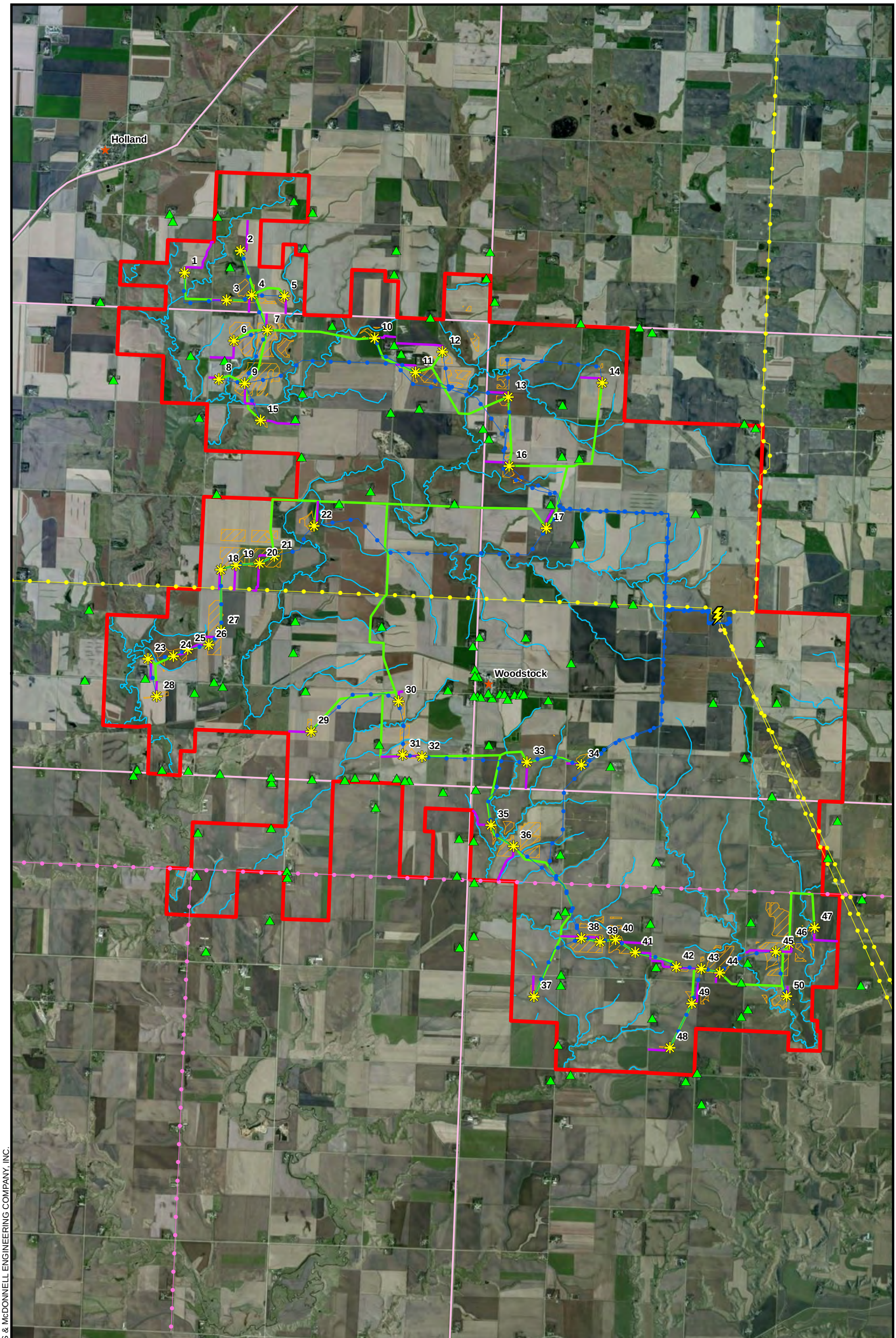

NORTH

0 0.5 1 Miles

Legend

- Proposed Project Boundary
- Proposed Build Land v26
- Proposed Vestas 2.0 Turbine Array
- Town
- Residences
- Proposed Access Roads v11
- Proposed Crane Paths v11
- Stream
- Major Road
- Chanarambie Substation
- Proposed Collection Lines v11
- 4-kV Transmission
- 69-kV Transmission
- 115-kV Transmission

Burns & McDonnell SINCE 1898

Figure 2-2
Project Area and Facilities
LWECS Application Figures
Stoneray Wind Project
Murray & Pipestone Counties, Minnesota

Source: ESRI (2013) and Burns & McDonnell (2013)

Issued: 7/2/2013

Path: \\espsrv\data\Projects\enXco\62823\GIS\DataFiles\ArcDocs\Report_Figures\LWECS_EVS_Figs\DRAFT\DRAFT_2.0\Figure2.2.mxd tbeemer 7/2/2013

COPYRIGHT © 2013 BURNS & McDONNELL ENGINEERING COMPANY, INC.

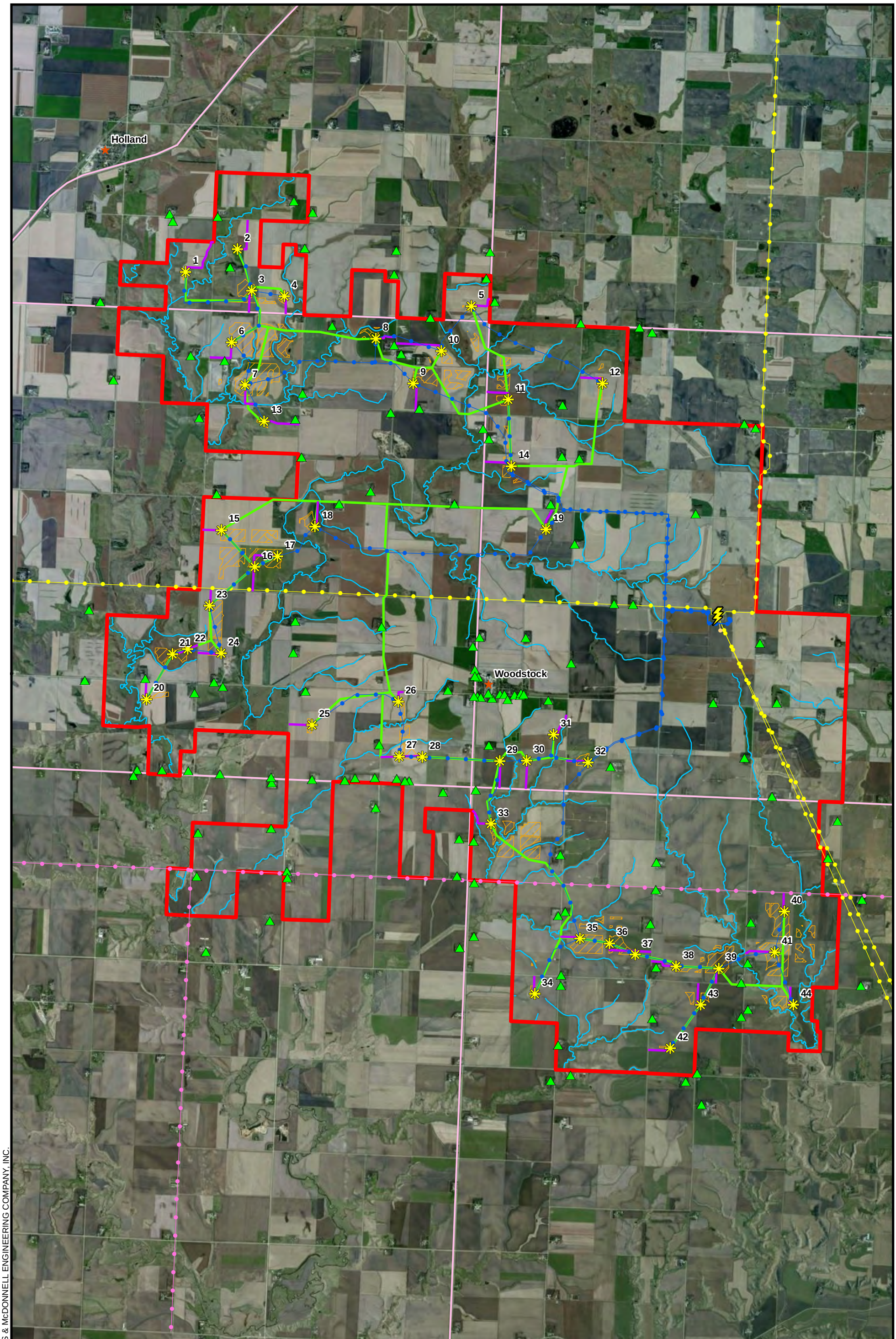

Figure 2-3
Project Area and Facilities
LWECS Application Figures
Stoneray Wind Project
Murray & Pipestone Counties, Minnesota

Source: ESRI (2013) and Burns & McDonnell (2013)

Issued: 7/2/2013

Path: \\espsrv\data\Projects\enXco\62823\GIS\DataFiles\ArcDocs\Report_Figures\LWECS_EVS_Figs\DRAFT\DRAFT_2.0\Figure2.3.mxd tbeemer 7/2/2013

COPYRIGHT © 2013 BURNS & McDONNELL ENGINEERING COMPANY, INC.

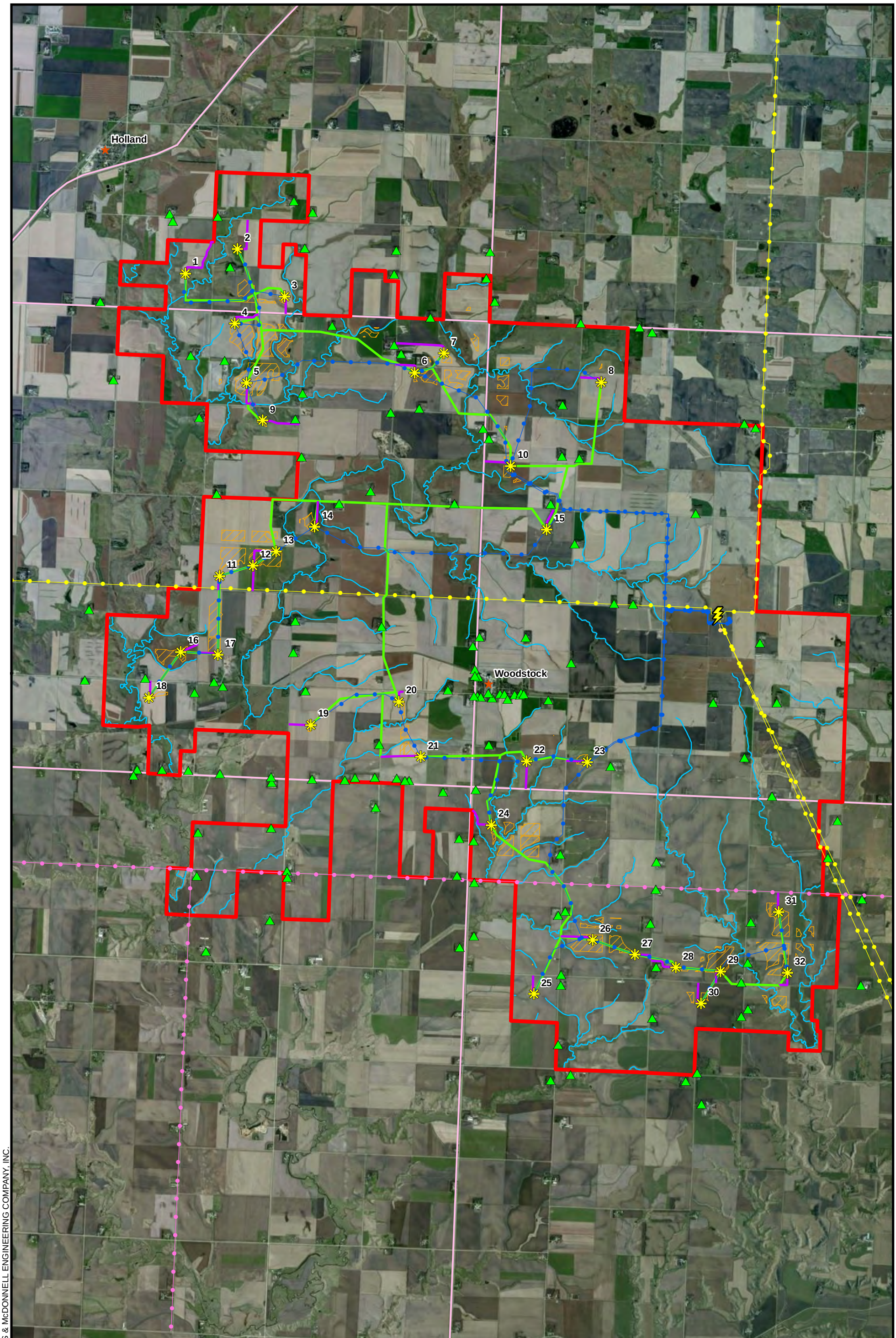

NORTH

0 0.5 1 Miles

Legend

- Proposed Project Boundary
- Proposed Build Land v28
- Proposed Siemens 3.2 Turbine Array
- Town
- Residences
- Proposed Access Roads v13
- Proposed Crane Paths v13
- Stream
- Major Road
- Chanarambie Substation
- Proposed Collection Lines v13
- 4-kV Transmission
- 69-kV Transmission
- 115-kV Transmission

Burns & McDonnell SINCE 1898

Figure 2-4
Project Area and Facilities
LWECS Application Figures
Stoneray Wind Project
Murray & Pipestone Counties, Minnesota

Source: ESRI (2013) and Burns & McDonnell (2013)

Issued: 7/2/2013

Path: \\espsrv\data\Projects\enXco\62823\GIS\DataFiles\ArcDocs\Report_Figures\LWECS_EVS_Figs\DRAFT\DRAFT_2.0\Figure2.4.mxd tbeemer 7/2/2013

COPYRIGHT © 2013 BURNS & McDONNELL ENGINEERING COMPANY, INC.