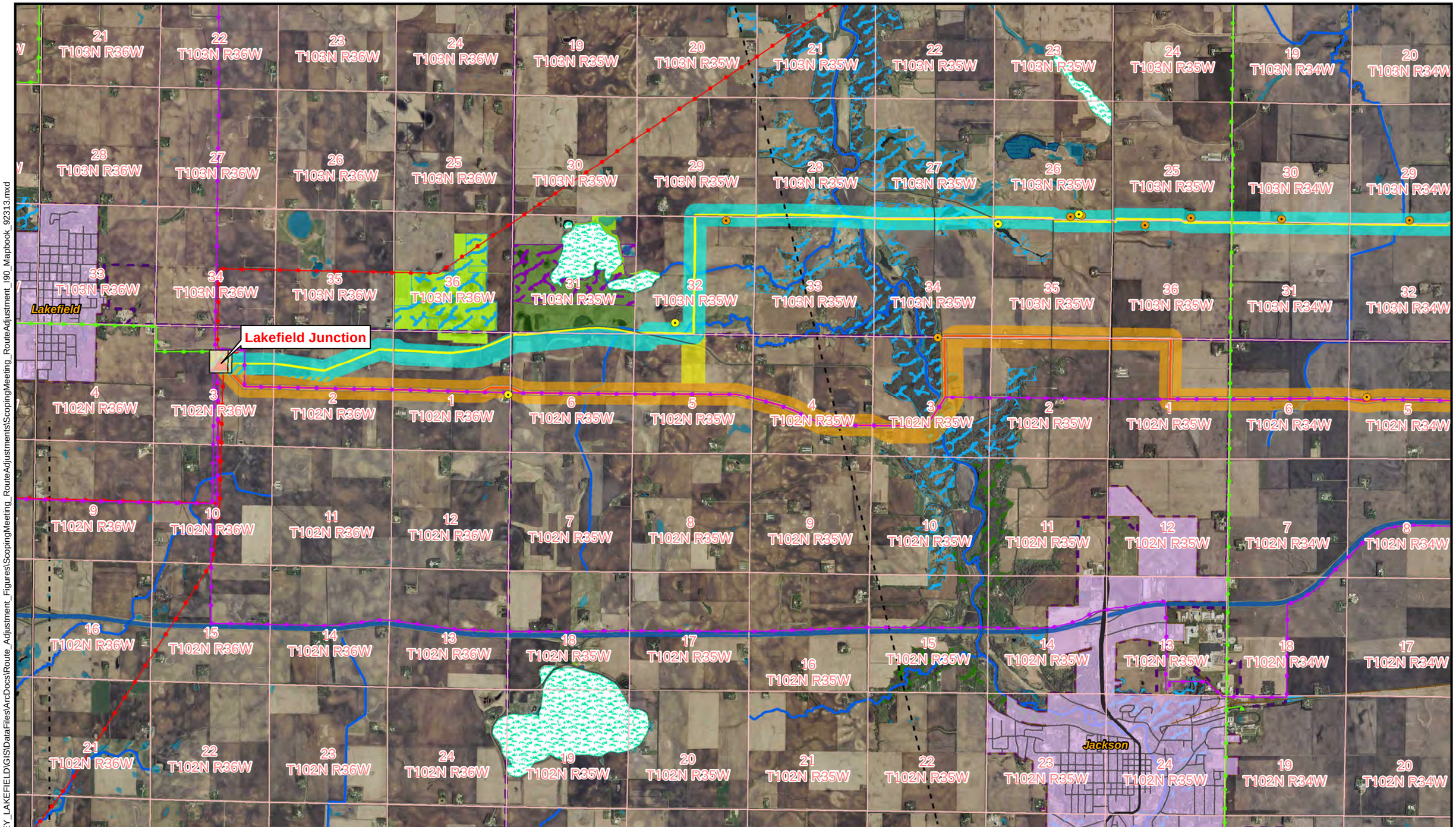

NORTH

4,000 2,000 0 4,000

Scale in Feet

- Alternative I-90-R
- Alternative M15-R
- Existing Substation
- Substation Boundaries
- Line to be Removed
- Applicant Proposed Route A
- Applicant Proposed Route B
- Route A - Application Alignment
- Route B - Application Alignment
- Connector Segment
- Existing 69 kV Lines
- Existing 161 kV Lines
- City
- Civil Township
- Township Sections
- State Park or WMA
- State Game Refuge
- PWI Water Basin
- PWI Water Wetland
- Existing Pipeline

MBS Sites

- Below
- Moderate
- High
- Outstanding

- Private Landing Strip
- Home 0-75ft
- Home 75-150ft
- Home 150-300ft
- Home 300-500ft

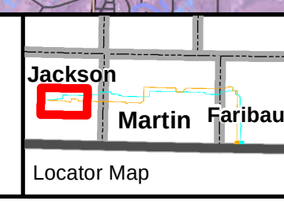

Locator Map

ITC Midwest- Minnesota to Iowa
345 kV Transmission Line Project

Scoping Decision

Route & Alignment Alternatives: I-90-R
Map Sheet 8 of 16

Path: R:\ITC\66742_HUNTLEY_LAKEFIELD\GIS\DataFiles\ArcDocs\Route_Adjustment_Figures\ScopingMeeting_RouteAdjustments\ScopingMeeting_RouteAdjustment_I90_Mapbook_92313.mxd

Source: MN Geo 2011 Aerials; USFWS NWI Wetlands; National Hydrography Dataset; National Flight Data Center; Minnesota DNR; Minnesota Geo GIS; Minnesota DOT; ITC; Burns & McDonnell.

Issued: 10/9/2013

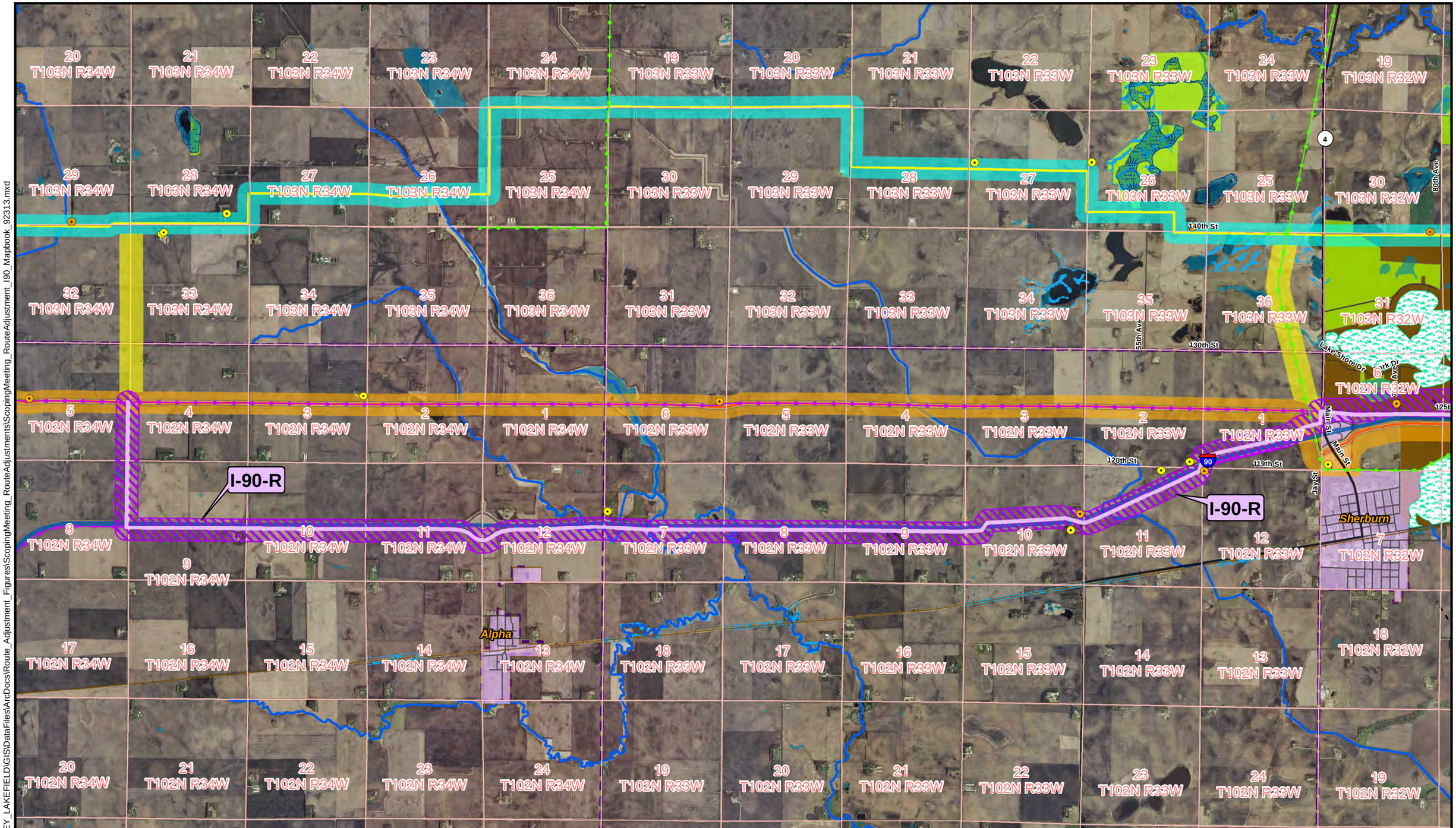

NORTH

4,000 2,000 0 4,000

Scale in Feet

- Alternative I-90-R
- Alternative M15-R
- Existing Substation
- Substation Boundaries
- Line to be Removed
- Applicant Proposed Route A
- Applicant Proposed Route B
- Route A - Application Alignment
- Route B - Application Alignment
- Connector Segment
- Existing 69 kV Lines
- Existing 161 kV Lines
- City
- Civil Township
- Township Sections
- State Park or WMA
- State Game Refuge
- PWI Water Basin
- PWI Water Wetland
- Existing Pipeline

MBS Sites

- Below
- Moderate
- High
- Outstanding

- Private Landing Strip
- Home 0-75ft
- Home 75-150ft
- Home 150-300ft
- Home 300-500ft

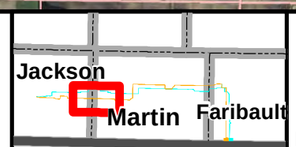

Locator Map

ITC Midwest- Minnesota to Iowa
345 kV Transmission Line Project

Scoping Decision

Route & Alignment Alternatives: I-90-R
Map Sheet 9 of 16

Path: R:\ITC\66742_HUNTLEY_LAKEFIELD\GIS\DataFiles\ArcDocs\Route_Adjustment_Figures\ScopingMeeting_RouteAdjustments\ScopingMeeting_RouteAdjustment_I90_Mapbook_92313.mxd

Source: MN Geo 2011 Aerials; USFWS NWI Wetlands; National Hydrography Dataset; National Flight Data Center; Minnesota DNR; Minnesota Geo GIS; Minnesota DOT; ITC; Burns & McDonnell.

Issued: 10/9/2013

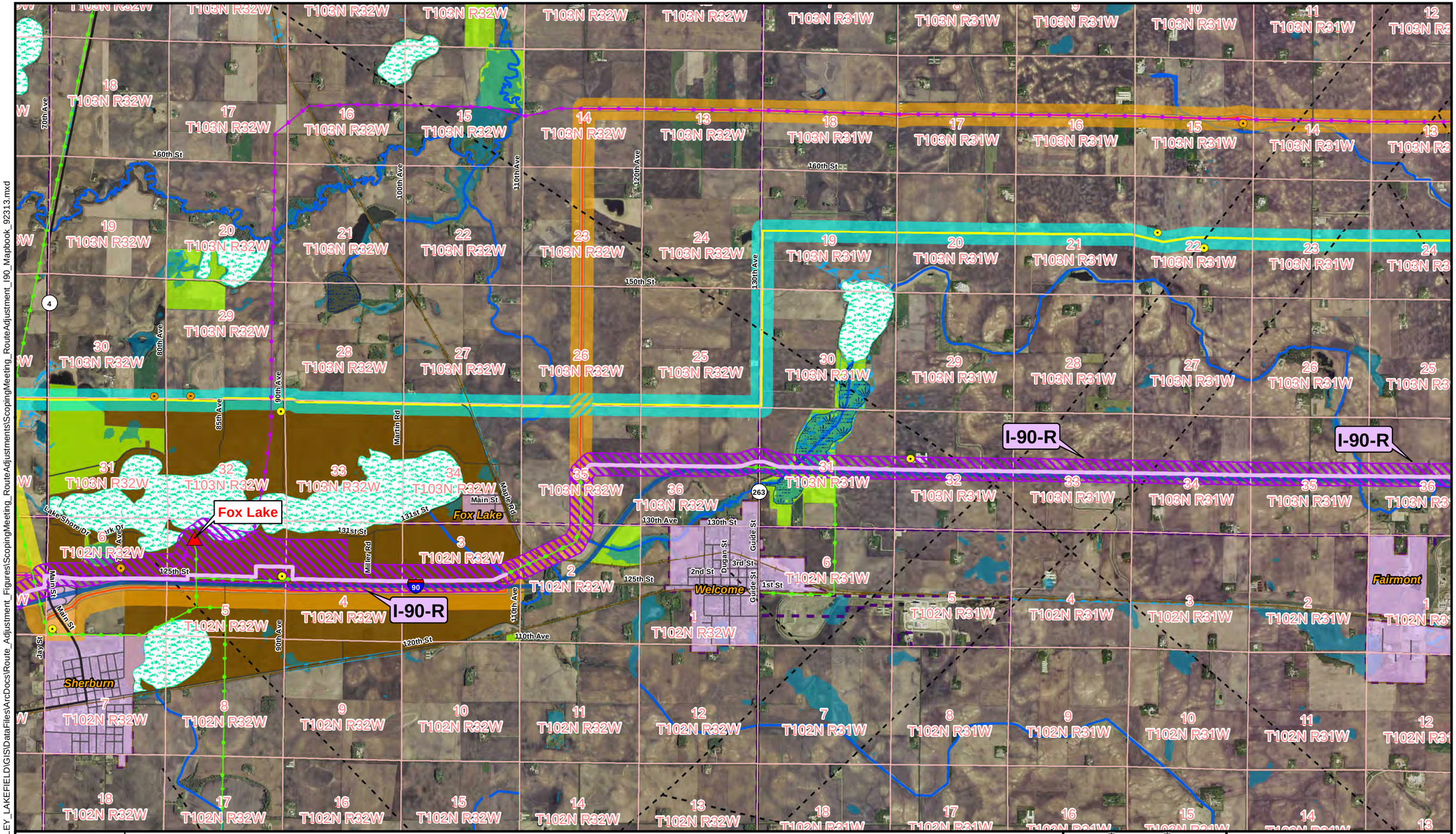

NORTH

4,000 2,000 0 4,000

Scale in Feet

- Alternative I-90-R
- Alternative M15-R
- Existing Substation
- Substation Boundaries
- Line to be Removed
- Applicant Proposed Route A
- Applicant Proposed Route B
- Route A - Application Alignment
- Route B - Application Alignment
- Connector Segment
- Existing 69 kV Lines
- Existing 161 kV Lines
- City
- Civil Township
- Township Sections
- State Park or WMA
- State Game Refuge
- PWI Water Basin
- PWI Water Wetland
- Existing Pipeline

MBS Sites

- Below
- Moderate
- High
- Outstanding

- Private Landing Strip
- Home 0-75ft
- Home 75-150ft
- Home 150-300ft
- Home 300-500ft

Locator Map

ITC Midwest- Minnesota to Iowa
345 kV Transmission Line Project

Scoping Decision

Route & Alignment Alternatives: I-90-R
Map Sheet 10 of 16

Path: R:\ITC\66742_HUNTLEY_LAKEFIELD\GIS\DataFiles\ArcDocs\Route_Adjustment_Figures\ScopingMeeting_RouteAdjustment_I90_Mapbook_92313.mxd

Source: MN Geo 2011 Aerials; USFWS NWI Wetlands; National Hydrography Dataset; National Flight Data Center; Minnesota DNR; Minnesota Geo GIS; Minnesota DOT; ITC; Burns & McDonnell.

Issued: 10/9/2013

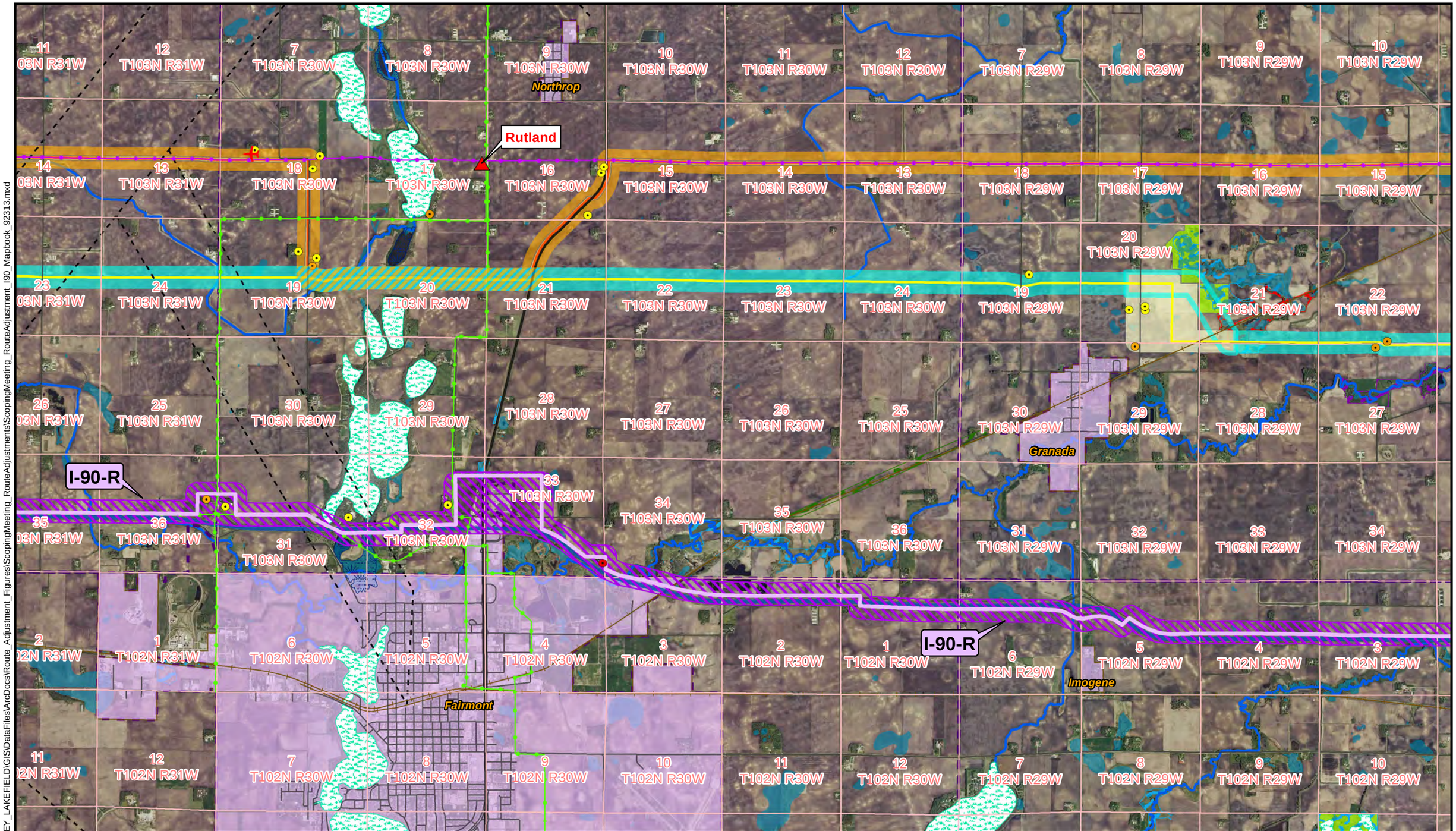

NORTH

4,000 2,000 0 4,000

Scale in Feet

- Alternative I-90-R
- Alternative M15-R
- Existing Substation
- Substation Boundaries
- Line to be Removed
- Applicant Proposed Route A
- Applicant Proposed Route B
- Route A - Application Alignment
- Route B - Application Alignment
- Connector Segment
- Existing 69 kV Lines
- Existing 161 kV Lines
- City
- Civil Township
- Township Sections
- State Park or WMA
- State Game Refuge
- PWI Water Basin
- PWI Water Wetland
- Existing Pipeline

MBS Sites

- Below
- Moderate
- High
- Outstanding
- Private Landing Strip
- Home 0-75ft
- Home 75-150ft
- Home 150-300ft
- Home 300-500ft

Locator Map

ITC Midwest- Minnesota to Iowa
345 kV Transmission Line Project

Scoping Decision

Route & Alignment Alternatives: I-90-R
Map Sheet 11 of 16

Source: MN Geo 2011 Aerials; USFWS NWI Wetlands; National Hydrography Dataset; National Flight Data Center; Minnesota DNR; Minnesota Geo GIS; Minnesota DOT; ITC; Burns & McDonnell.

Issued: 10/9/2013

Path: R:\ITC\66742_HUNTLEY_LAKEFIELD\GIS\DataFiles\ArcDocs\Route_Adjustment_Figures\ScopingMeeting_RouteAdjustments\ScopingMeeting_RouteAdjustment_I90_Mapbook_92313.mxd

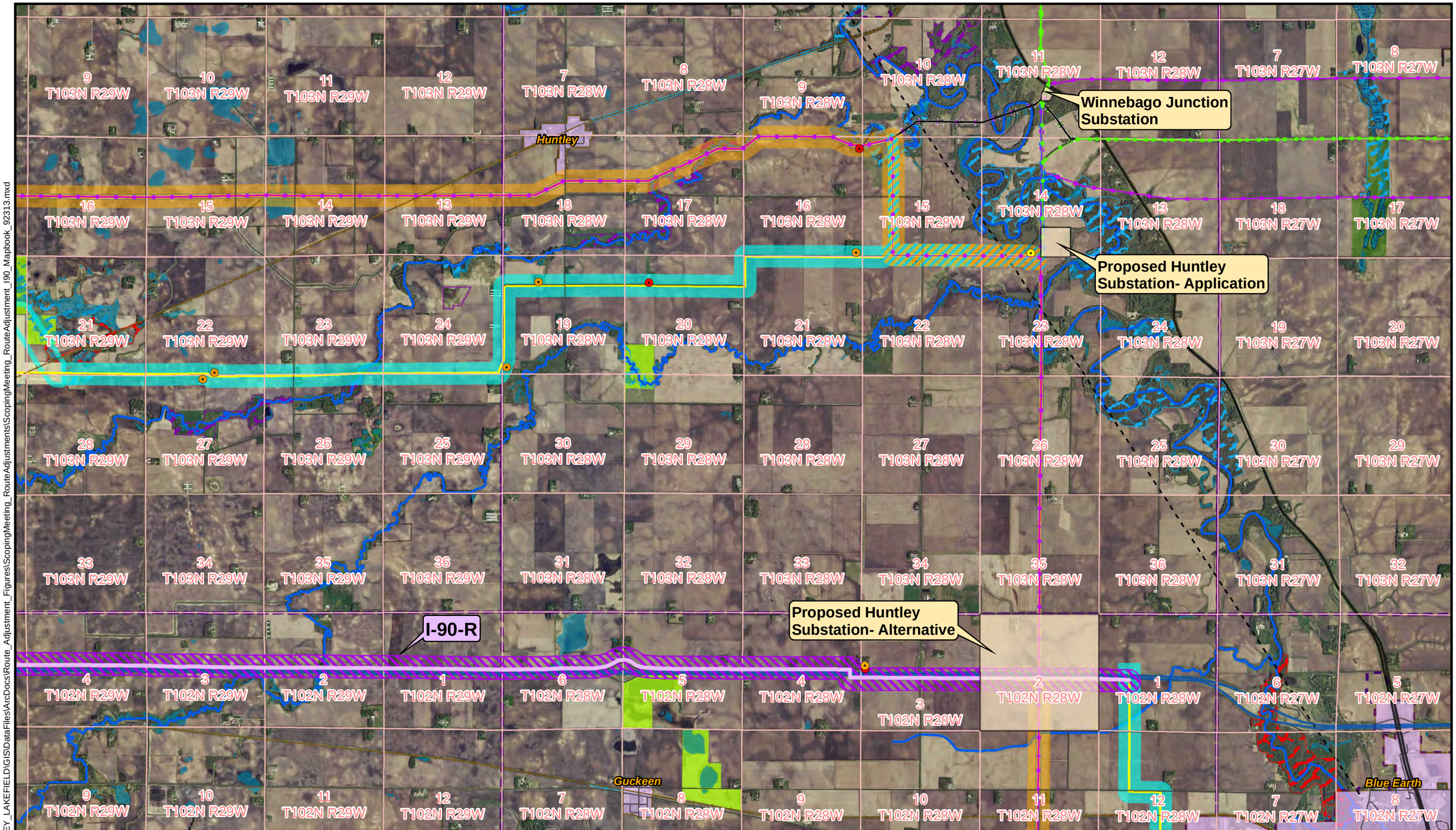

NORTH

4,000 2,000 0 4,000

Scale in Feet

- Alternative I-90-R
- Alternative M15-R
- Existing Substation
- Substation Boundaries
- Line to be Removed
- Applicant Proposed Route A
- Applicant Proposed Route B
- Route A - Application Alignment
- Route B - Application Alignment
- Connector Segment
- Existing 69 kV Lines
- Existing 161 kV Lines
- City
- Civil Township
- Township Sections
- State Park or WMA
- State Game Refuge
- PWI Water Basin
- PWI Water Wetland
- Existing Pipeline

MBS Sites

- Below
- Moderate
- High
- Outstanding

- Private Landing Strip
- Home 0-75ft
- Home 75-150ft
- Home 150-300ft
- Home 300-500ft

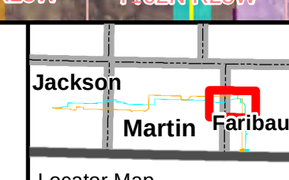

Locator Map

ITC Midwest- Minnesota to Iowa
345 kV Transmission Line Project

Scoping Decision

Route & Alignment Alternatives: I-90-R
Map Sheet 12 of 16

Source: MN Geo 2011 Aerials; USFWS NWI Wetlands; National Hydrography Dataset; National Flight Data Center; Minnesota DNR; Minnesota Geo GIS; Minnesota DOT; ITC; Burns & McDonnell.

Issued: 10/9/13

Path: R:\ITC\66742_HUNTLEY_LAKEFIELD\GIS\DataFiles\ArcDocs\Route_Adjustment_Figures\ScopingMeeting_RouteAdjustments\ScopingMeeting_RouteAdjustment_I90_Mapbook_92313.mxd