N

Feet
800 0 800

Meters
250 0 250

Figure 1

1969 IMAGERY
GRE LINE BD 69kV TRANSMISSION LINE
- WEST PLYMOUTH PORTION
Hollydale Project

Xcel Energy®

PUC Docket No. E002/TL-11-152

Barr Footer: ArcGIS 10.0, 2012-05-07 11:37 File: I:\Projects\23\27\11341\Maps\MISC\Historical_Imagery\No_Features\Fig01_GRE_69kV_BD_Line_West_1979.mxd User: mbs2

N

Feet
800 0 800

Meters
250 0 250

Figure 1

1979 IMAGERY
GRE LINE BD 69kV TRANSMISSION LINE
- WEST PLYMOUTH PORTION
Hollydale Project

Xcel Energy®

PUC Docket No. E002/TL-11-152

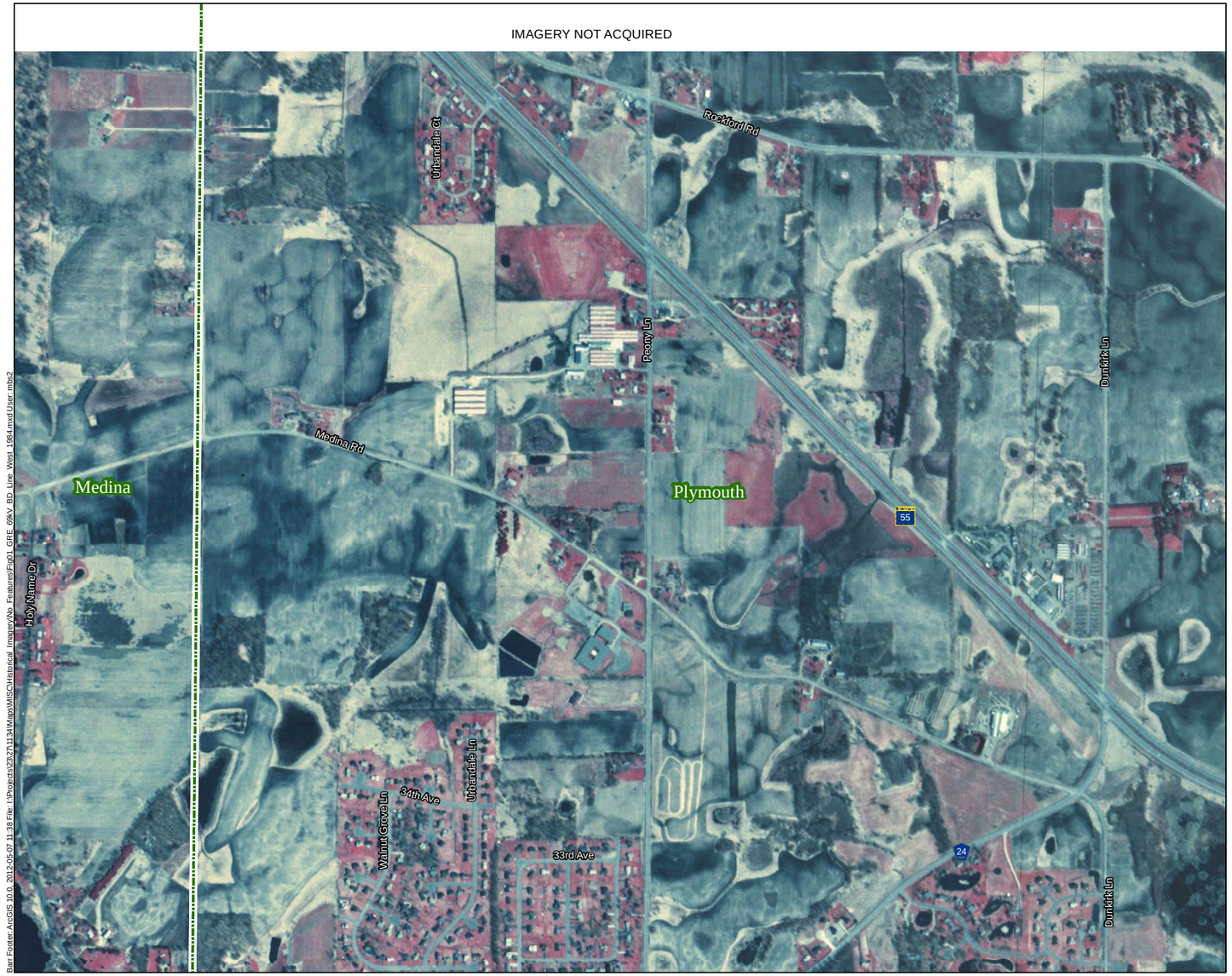

Barr Footer: ArcGIS 10.0, 2012-05-07 11:38 File: I:\Projects\23\27\11341\Maps\MISC\Historical_Imagery\No_Features\Fig01_GRE_69kV_BD_Line_West_1984.mxd User: mbs2

N

Feet
800 0 800

Meters
250 0 250

Figure 1

1984 IMAGERY
GRE LINE BD 69kV TRANSMISSION LINE
- WEST PLYMOUTH PORTION
Hollydale Project

Xcel Energy®

PUC Docket No. E002/TL-11-152



Barr Foster: ArcGIS 10.0, 2012-05-07 11:39 File: I:\Projects\23\27\1341\Maps\MISC\Historical_Imagery\No_Features\Fig01_GRE_69kV_BD_Line_West_1991.mxd User: mbs2

N

Feet
800 0 800

Meters
250 0 250

Figure 1

1991 IMAGERY
GRE LINE BD 69kV TRANSMISSION LINE
- WEST PLYMOUTH PORTION
Hollydale Project

Xcel Energy®

PUC Docket No. E002/TL-11-152

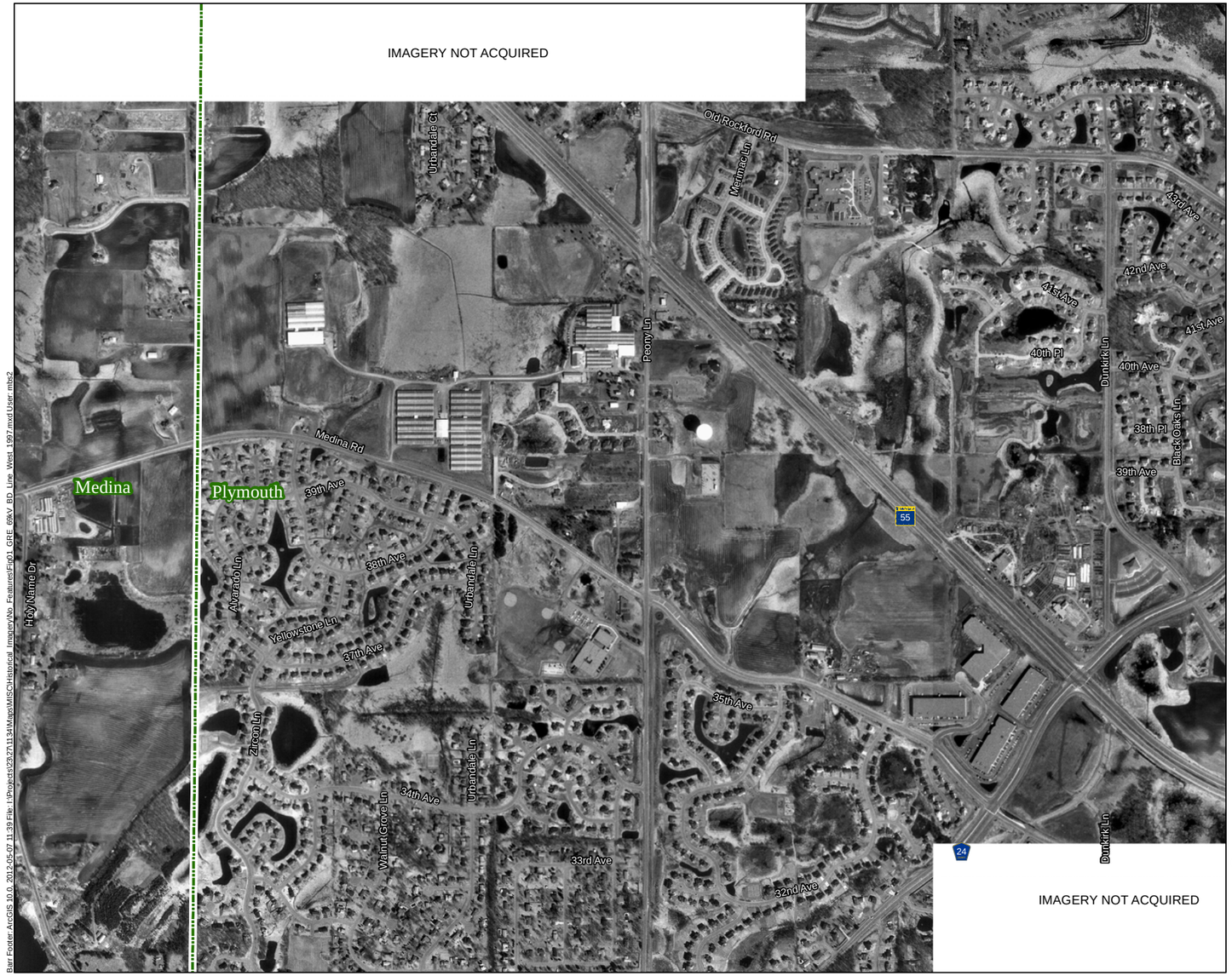

Feet
800 0 800

Meters
250 0 250

Figure 1

1997 IMAGERY
GRE LINE BD 69kV TRANSMISSION LINE
- WEST PLYMOUTH PORTION
Hollydale Project

Xcel Energy

PUC Docket No. E002/TL-11-152

Barr Footer: ArcGIS 10.0, 2012-05-07 11:39 File: I:\Projects\23\27\1134\Maps\MISC\Historical_Imagery\No_Features\Fig01_GRE_69kV_BD_Line_West_1997.mxd User: mbs2