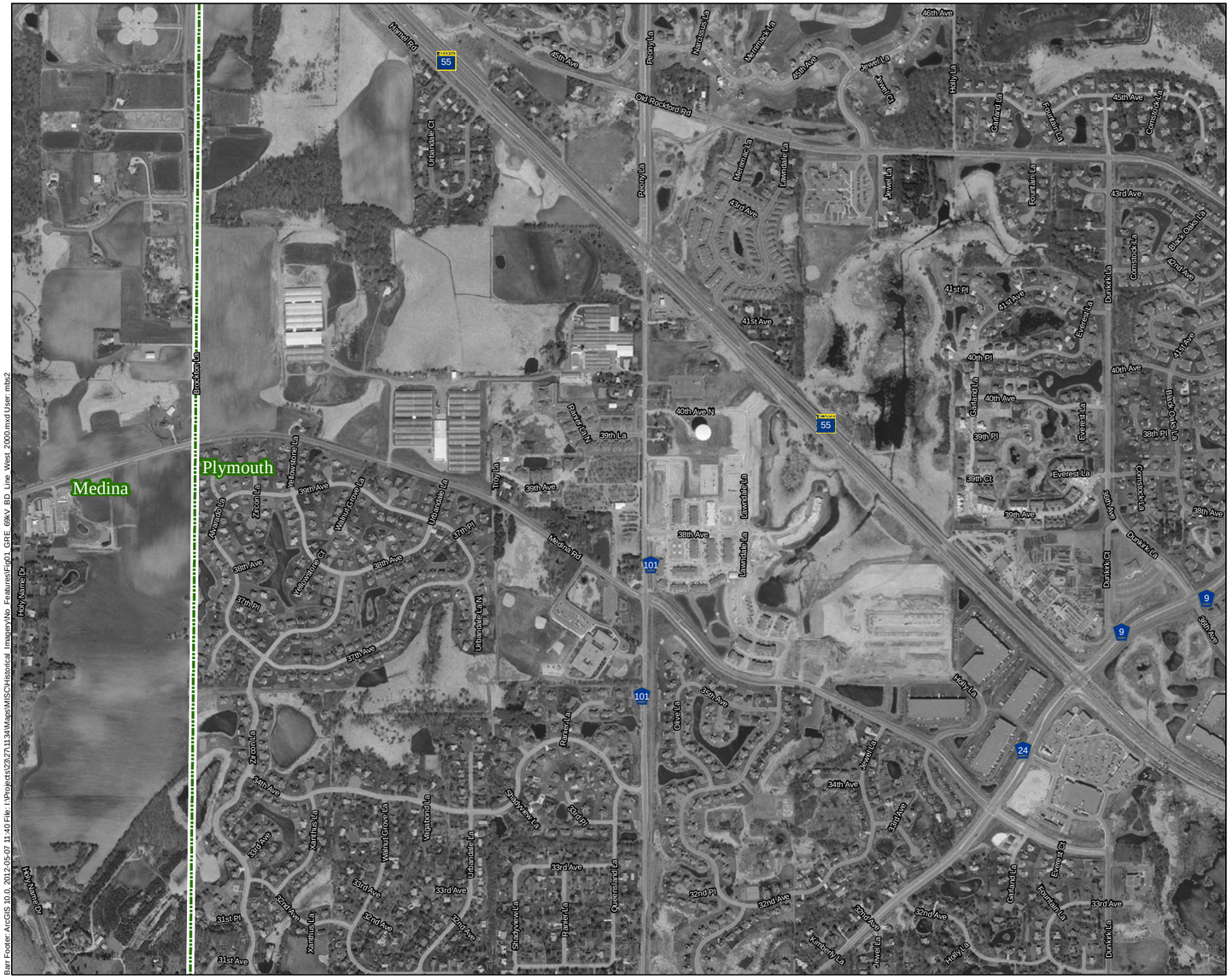

Figure 1

2000 IMAGERY
GRE 69kV BD TRANSMISSION LINE
- WEST PLYMOUTH PORTION
Hollydale Project

Xcel Energy®

PUC Docket No. E002/TL-11-152

Barr Foster ArcGIS 10.0, 2012-05-07 11:40 File: I:\Projects\23\27\1134\Maps\MISC\Historical_Imagery\No_Features\Fig01_GRE_69kV_BD_Line_West_2000.mxd User: mbc2

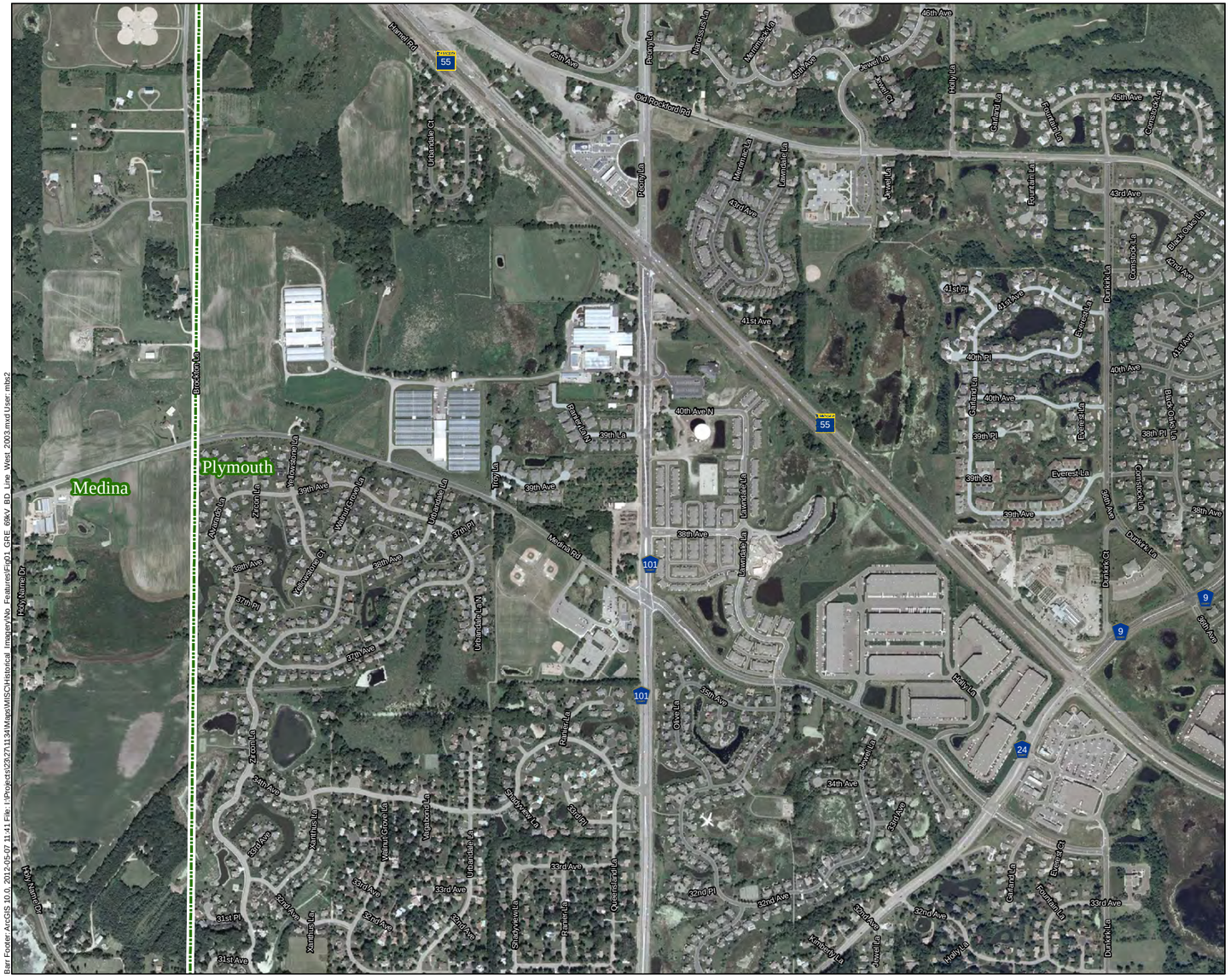

Feet
800 0 800

Meters
250 0 250

Figure 1

2003 IMAGERY
GRE LINE BD 69kV TRANSMISSION LINE
- WEST PLYMOUTH PORTION
Hollydale Project

Xcel Energy®

PUC Docket No. E002/TL-11-152

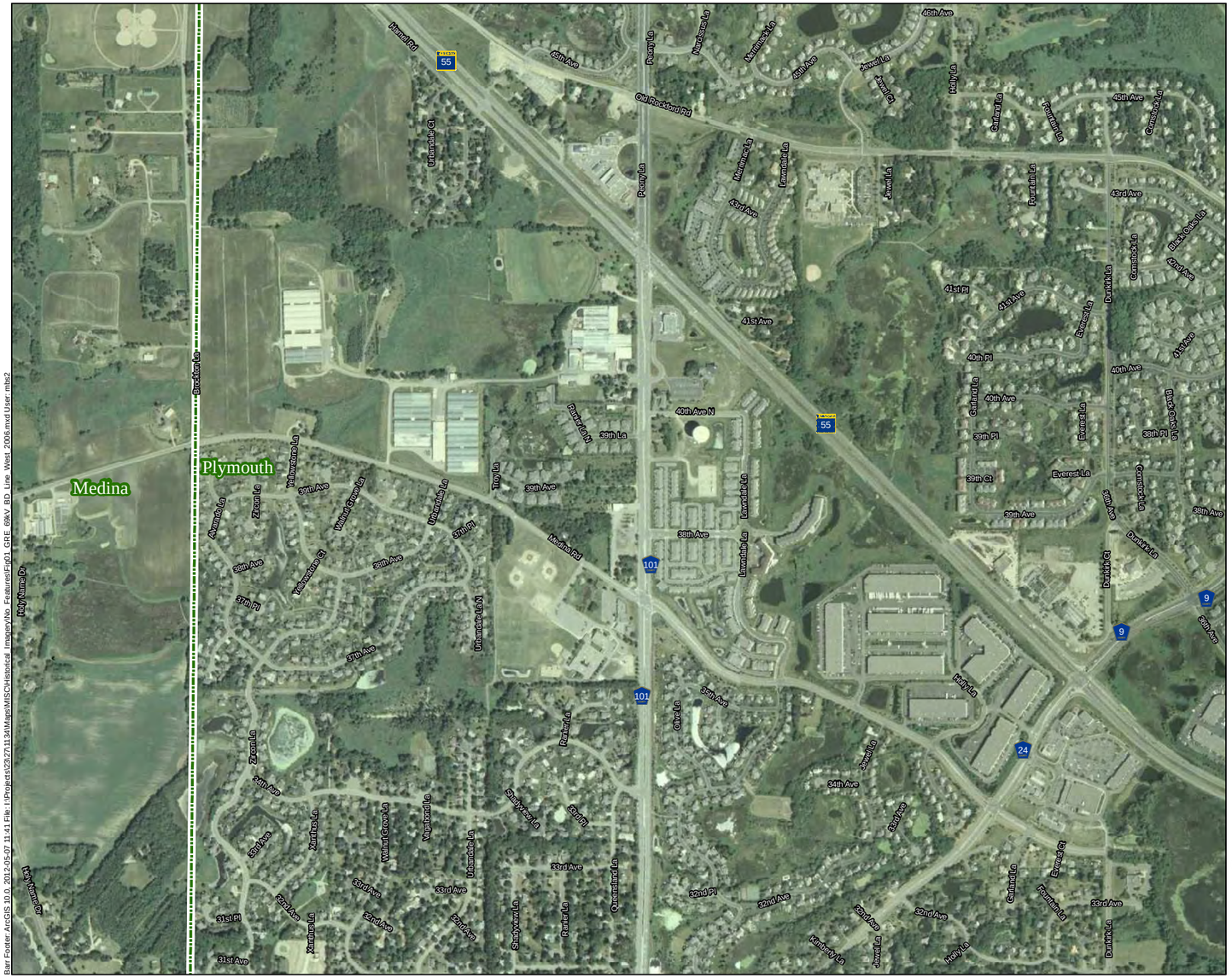

Feet
800 0 800

Meters
250 0 250

Figure 1

2006 IMAGERY
GRE LINE BD 69kV TRANSMISSION LINE
- WEST PLYMOUTH PORTION
Hollydale Project

Xcel Energy®

PUC Docket No. E002/TL-11-152

Barr Footer: ArcGIS 10.0, 2012-05-07 11:41 File: I:\Projects\23\27\11341\Maps\MISC\Historical_Imagery\No_Features\Fig01_GRE_69kV_BD_Line_West_2006.mxd User: mbc2

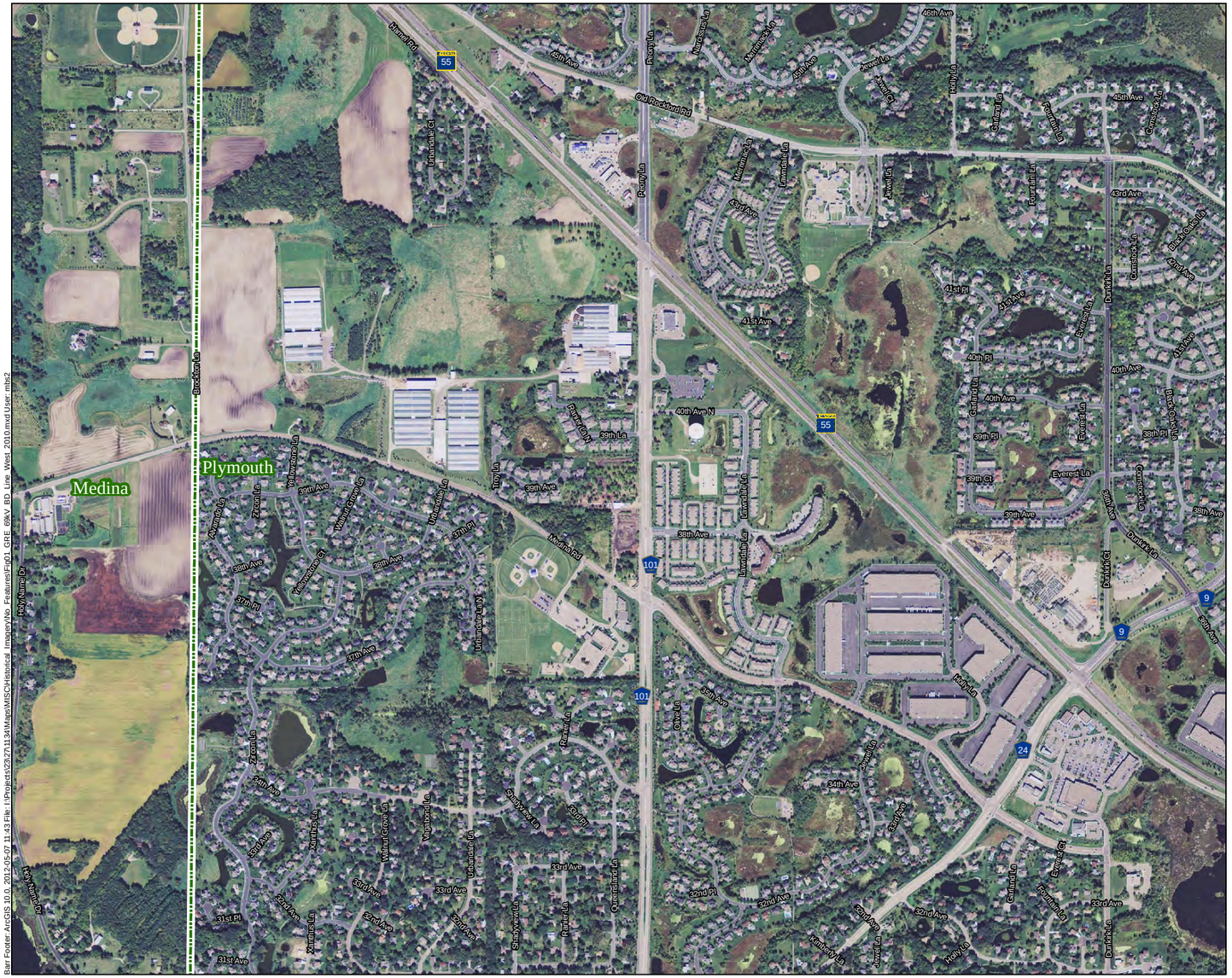

Feet
800 0 800

Meters
250 0 250

Figure 1

2010 IMAGERY
GRE LINE BD 69kV TRANSMISSION LINE
- WEST PLYMOUTH PORTION
Hollydale Project

Xcel Energy

PUC Docket No. E002/TL-11-152

Barr Footer: ArcGIS 10.0, 2012-05-07 11:43 File: I:\Projects\23\27\1134\Maps\MISC\Historical_Imagery\No_Features\Fig01_GRE_69kV_BD_Line_West_2010.mxd User: mbs2

Barr Footer: ArcGIS 10.0, 2012-05-07 11:46 File: I:\Projects\23\27\1134\Maps\MISC\Historical_Imagery\No_Features\Fig02_GRE_69kV_BD_Line_East_1969.mxd User: mbs2

N

Feet
800 0 800

Meters
250 0 250

Figure 2

1969 IMAGERY
GRE LINE BD 69kV TRANSMISSION LINE
- EAST PLYMOUTH PORTION
Hollydale Project

Xcel Energy®

PUC Docket No. E002/TL-11-152

Barr Footer: ArcGIS 10.0, 2012-05-07 11:47 File: I:\Projects\23\27\1124\Maps\MISC\Historical_Imagery\No_Features\Fig02_GRE_69kV_BD_Line_East_1979.mxd User: mtks2

N

Feet
800 0 800

Meters
250 0 250

Figure 2

1979 IMAGERY
GRE LINE BD 69kV TRANSMISSION LINE
- EAST PLYMOUTH PORTION
Hollydale Project

Xcel Energy®

PUC Docket No. E002/TL-11-152

Figure 2

1984 IMAGERY
GRE LINE BD 69kV TRANSMISSION LINE
- EAST PLYMOUTH PORTION
Hollydale Project

Xcel Energy®

PUC Docket No. E002/TL-11-152

Burr Footer: ArcGIS 10.0 2012-05-07 11:48 File: I:\Projects\23\27113\4\Maps\MISC\Historical Imagery\No Features\Fig02 GRE 69kV BD Line East 1984.mxd User: mtks2