Appendix C:
North Rochester-Chester 161 kV Route Sheet Maps

This page intentionally blank.

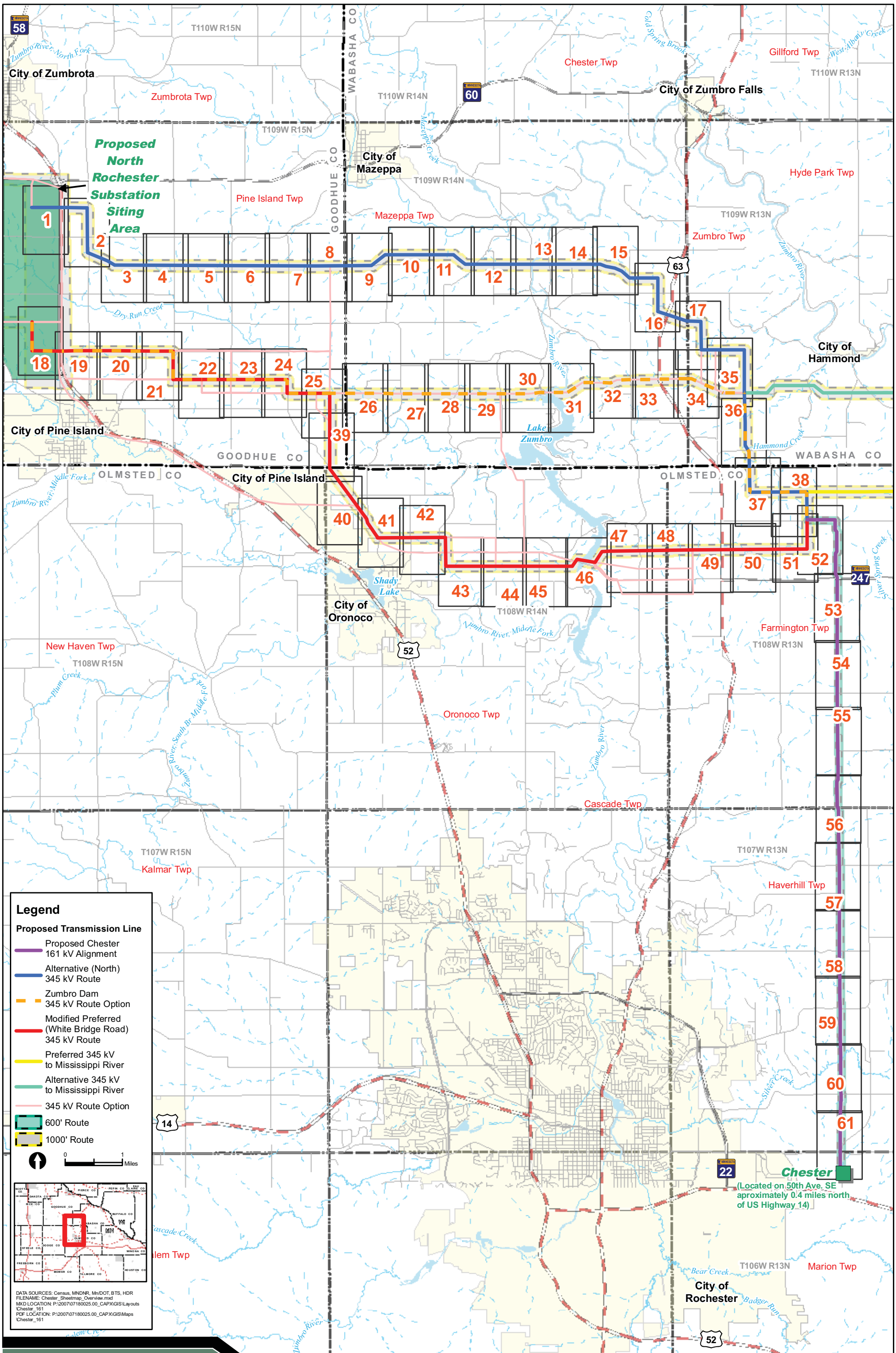

CapX2020

North Rochester - Chester 161 kV Transmission Project

Xcel Energy • Dairyland Power Cooperative • Rochester Public Utilities • WPPI Energy • Southern Minnesota Municipal Power Agency

North Rochester-Chester 161 kV Route Sheet Map Overview

September 2011

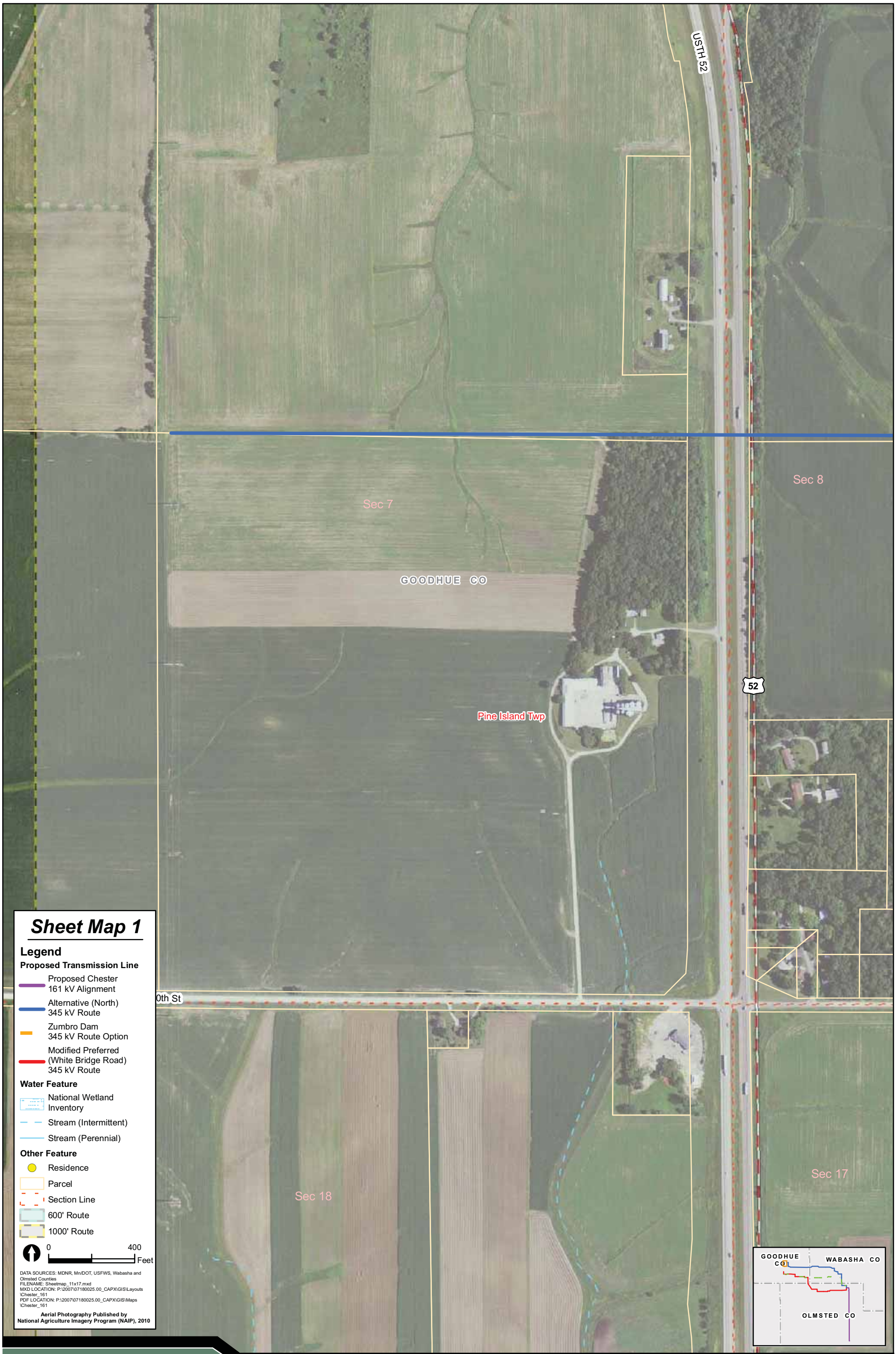

Sheet Map 1

Legend

Proposed Transmission Line

- Proposed Chester 161 kV Alignment
- Alternative (North) 345 kV Route
- Zumbro Dam 345 kV Route Option
- Modified Preferred (White Bridge Road) 345 kV Route

Water Feature

- National Wetland Inventory
- Stream (Intermittent)
- Stream (Perennial)

Other Feature

- Residence
- Parcel
- Section Line
- 600' Route
- 1000' Route

0 400 Feet

DATA SOURCES: MDNR, Mn/DOT, USFWS, Wabasha and Olmsted Counties
FILENAME: Sheetmap_11x17.mxd
MXD LOCATION: P:\2007\07180025.00_CAPX\GIS\Layouts\Chester_161
PDF LOCATION: P:\2007\07180025.00_CAPX\GIS\Maps\Chester_161

Aerial Photography Published by National Agriculture Imagery Program (NAIP), 2010

CapX2020

North Rochester - Chester 161 kV Transmission Project

Xcel Energy • Dairyland Power Cooperative • Rochester Public Utilities • WPPI Energy • Southern Minnesota Municipal Power Agency

North Rochester-Chester 161 kV Route Sheet Map

September 2011

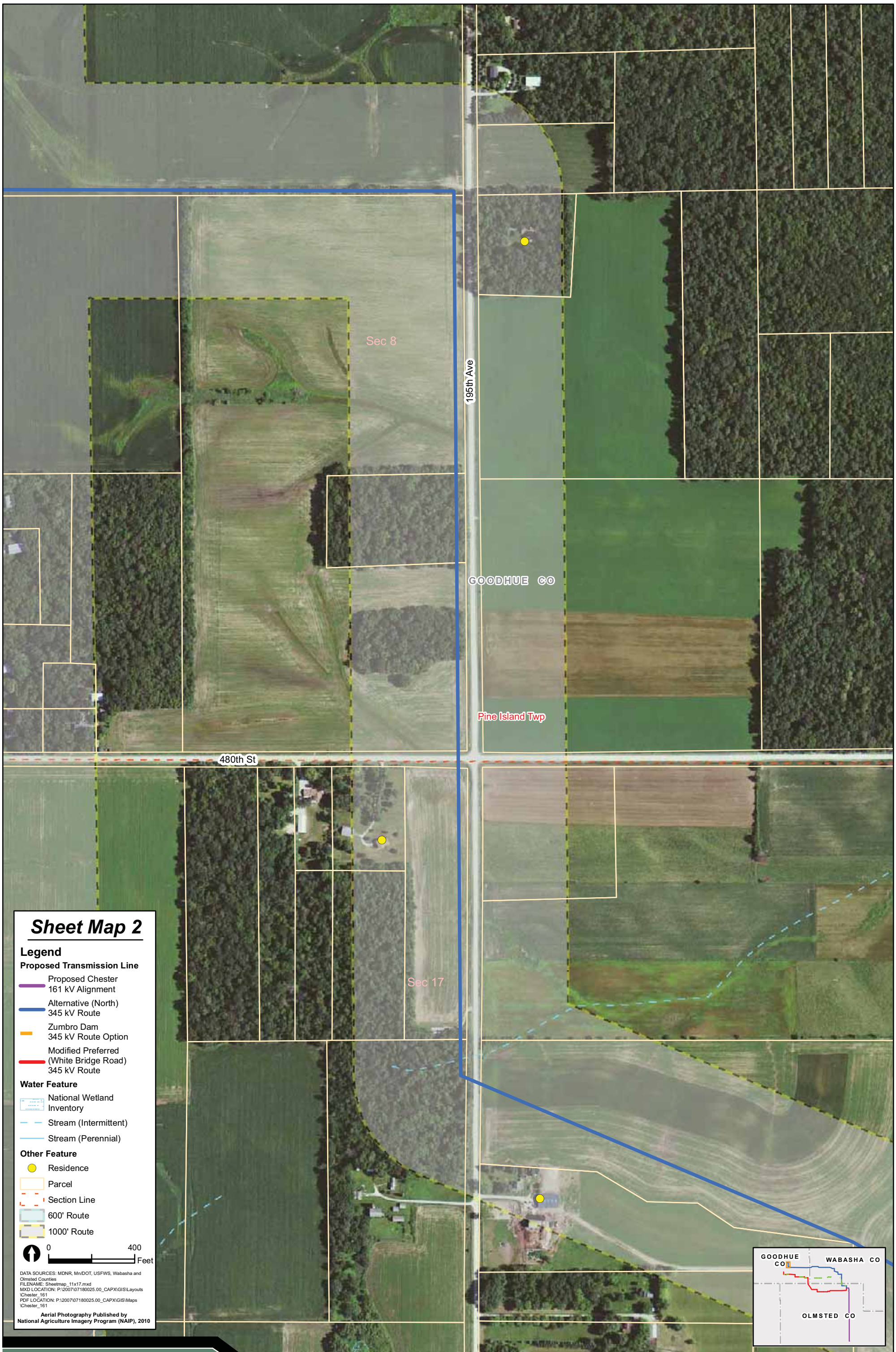

CapX2020

North Rochester - Chester 161 kV Transmission Project

Xcel Energy • Dairyland Power Cooperative • Rochester Public Utilities • WPPI Energy • Southern Minnesota Municipal Power Agency

North Rochester-Chester 161 kV Route Sheet Map

September 2011

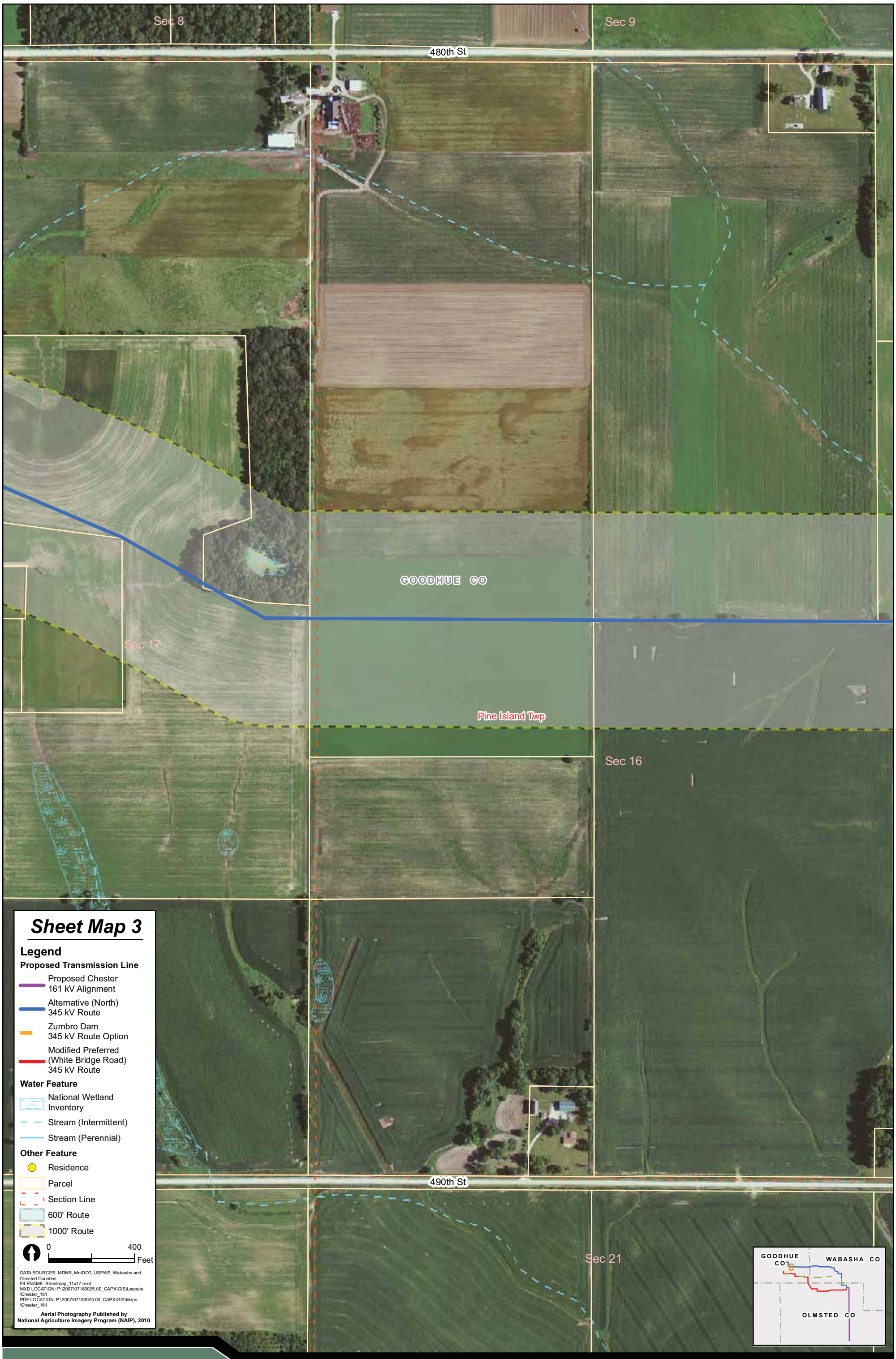

Sheet Map 3

Legend

Proposed Transmission Line

- Proposed Chester 161 kV Alignment
- Alternative (North) 345 kV Route
- Zumbro Dam 345 kV Route Option
- Modified Preferred (White Bridge Road) 345 kV Route

Water Feature

- National Wetland Inventory
- Stream (Intermittent)
- Stream (Perennial)

Other Feature

- Residence
- Parcel
- Section Line
- 600' Route
- 1000' Route

0 400 Feet

DATA SOURCES: MDNR, Mn/DOT, USFWS, Wabasha and Olmsted Counties
FILENAME: Sheetmap_11x17.mxd
MXD LOCATION: P:\2007\07180025.00_CAPX\GIS\Layouts\Chester_161
PDF LOCATION: P:\2007\07180025.00_CAPX\GIS\Maps\Chester_161

Aerial Photography Published by National Agriculture Imagery Program (NAIP), 2010

CapX2020

North Rochester - Chester 161 kV Transmission Project

Xcel Energy • Dairyland Power Cooperative • Rochester Public Utilities • WPPI Energy • Southern Minnesota Municipal Power Agency

North Rochester-Chester 161 kV Route Sheet Map

September 2011

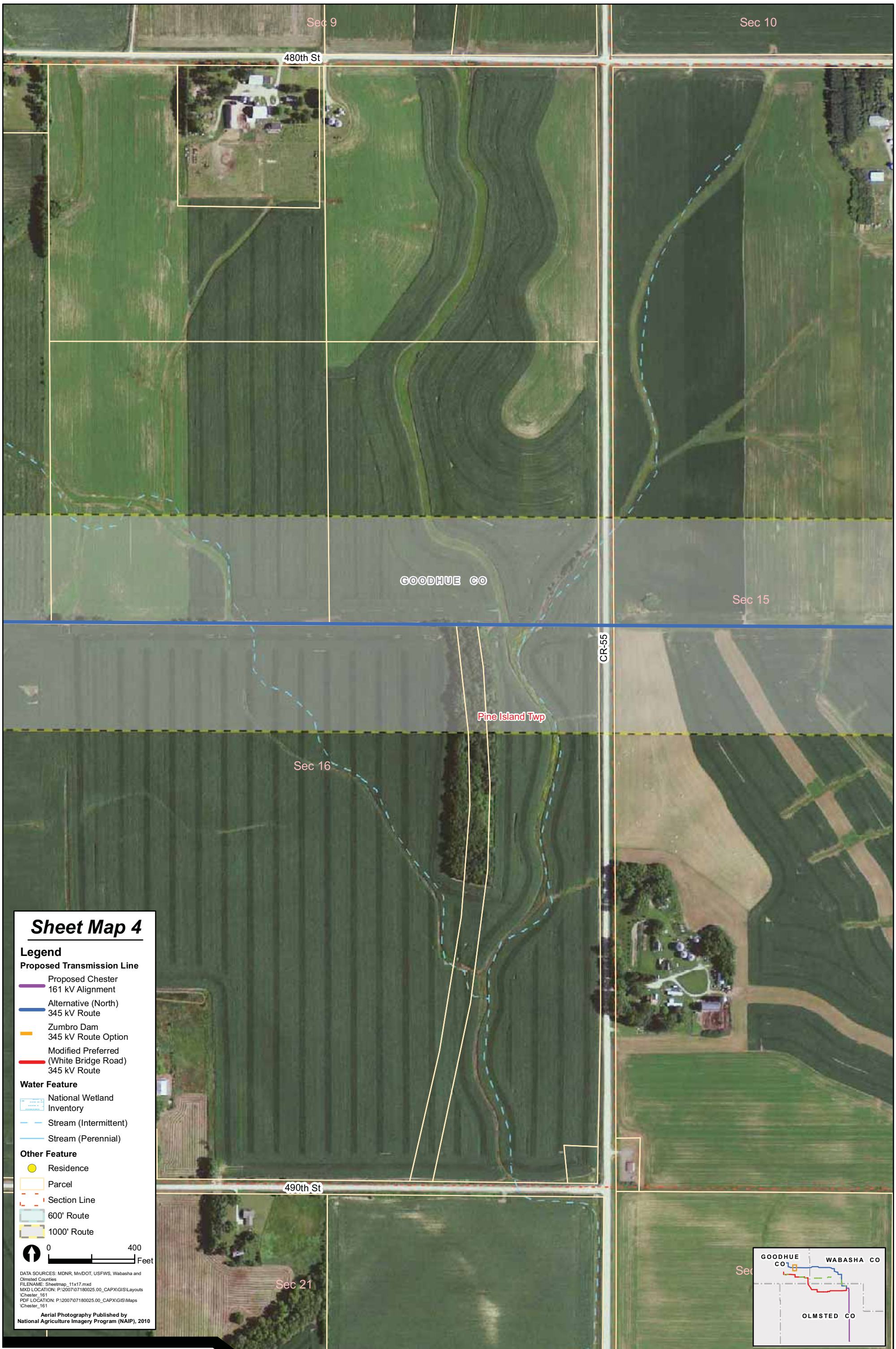

CapX2020

North Rochester - Chester 161 kV Transmission Project

Xcel Energy • Dairyland Power Cooperative • Rochester Public Utilities • WPPI Energy • Southern Minnesota Municipal Power Agency

North Rochester-Chester 161 kV Route Sheet Map

September 2011

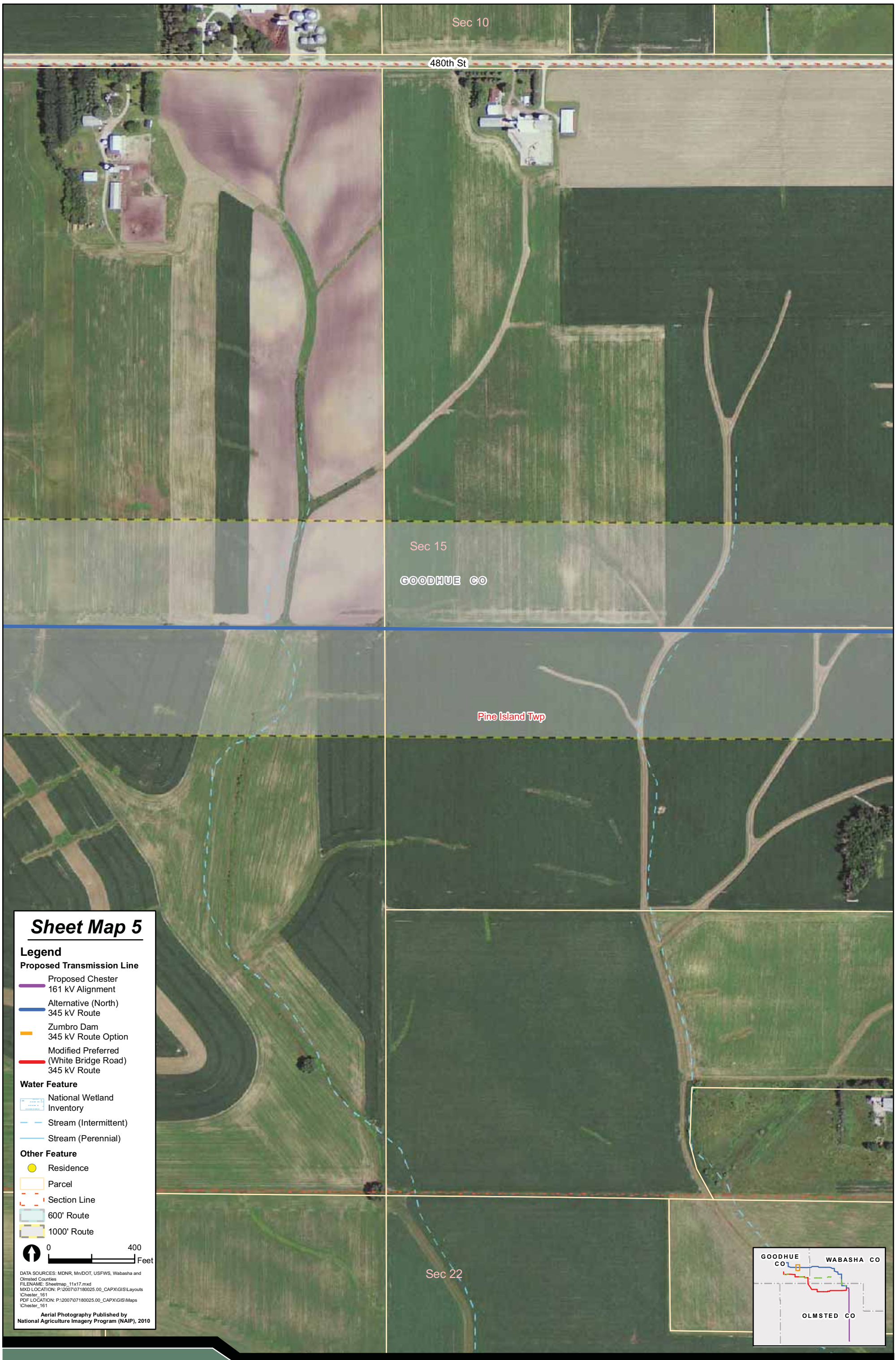

CapX2020

North Rochester - Chester 161 kV Transmission Project

Xcel Energy • Dairyland Power Cooperative • Rochester Public Utilities • WPPI Energy • Southern Minnesota Municipal Power Agency

North Rochester-Chester 161 kV Route Sheet Map

September 2011

Sheet Map 6

Legend

Proposed Transmission Line

- Proposed Chester 161 kV Alignment
- Alternative (North) 345 kV Route
- Zumbro Dam 345 kV Route Option
- Modified Preferred (White Bridge Road) 345 kV Route

Water Feature

- National Wetland Inventory
- Stream (Intermittent)
- Stream (Perennial)

Other Feature

- Residence
- Parcel
- Section Line
- 600' Route
- 1000' Route

0 400 Feet

DATA SOURCES: MDNR, Mn/DOT, USFWS, Wabasha and Olmsted Counties
FILENAME: Sheetmap_11x17.mxd
MXD LOCATION: P:\2007\07180025.00_CAPX\GIS\Layouts\Chester_161
PDF LOCATION: P:\2007\07180025.00_CAPX\GIS\Maps\Chester_161

Aerial Photography Published by National Agriculture Imagery Program (NAIP), 2010

CapX2020

North Rochester - Chester 161 kV Transmission Project

Xcel Energy • Dairyland Power Cooperative • Rochester Public Utilities • WPPI Energy • Southern Minnesota Municipal Power Agency

North Rochester-Chester 161 kV Route Sheet Map

September 2011

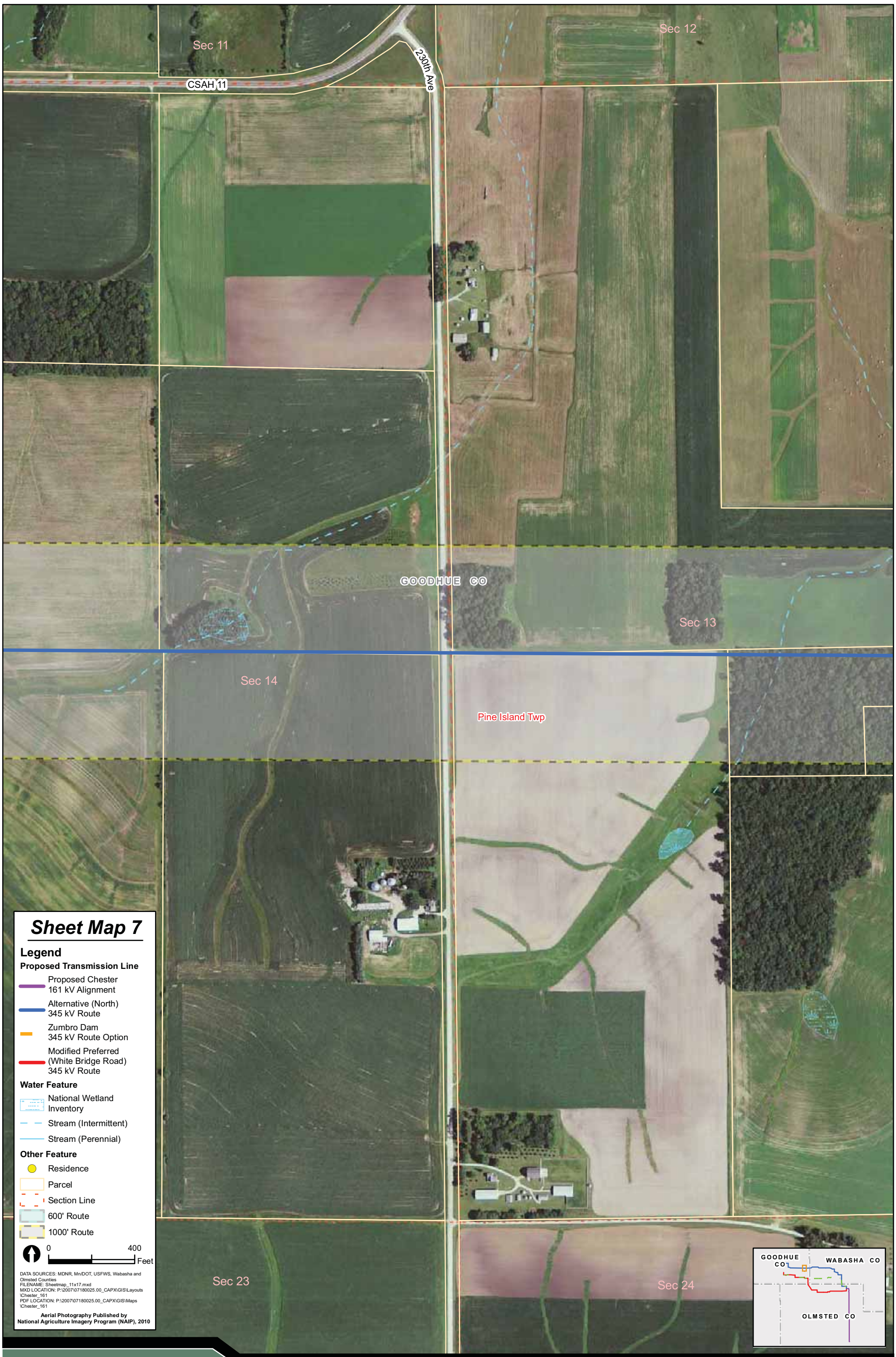

CapX2020

North Rochester - Chester 161 kV Transmission Project

Xcel Energy • Dairyland Power Cooperative • Rochester Public Utilities • WPPI Energy • Southern Minnesota Municipal Power Agency

North Rochester-Chester 161 kV Route Sheet Map

September 2011

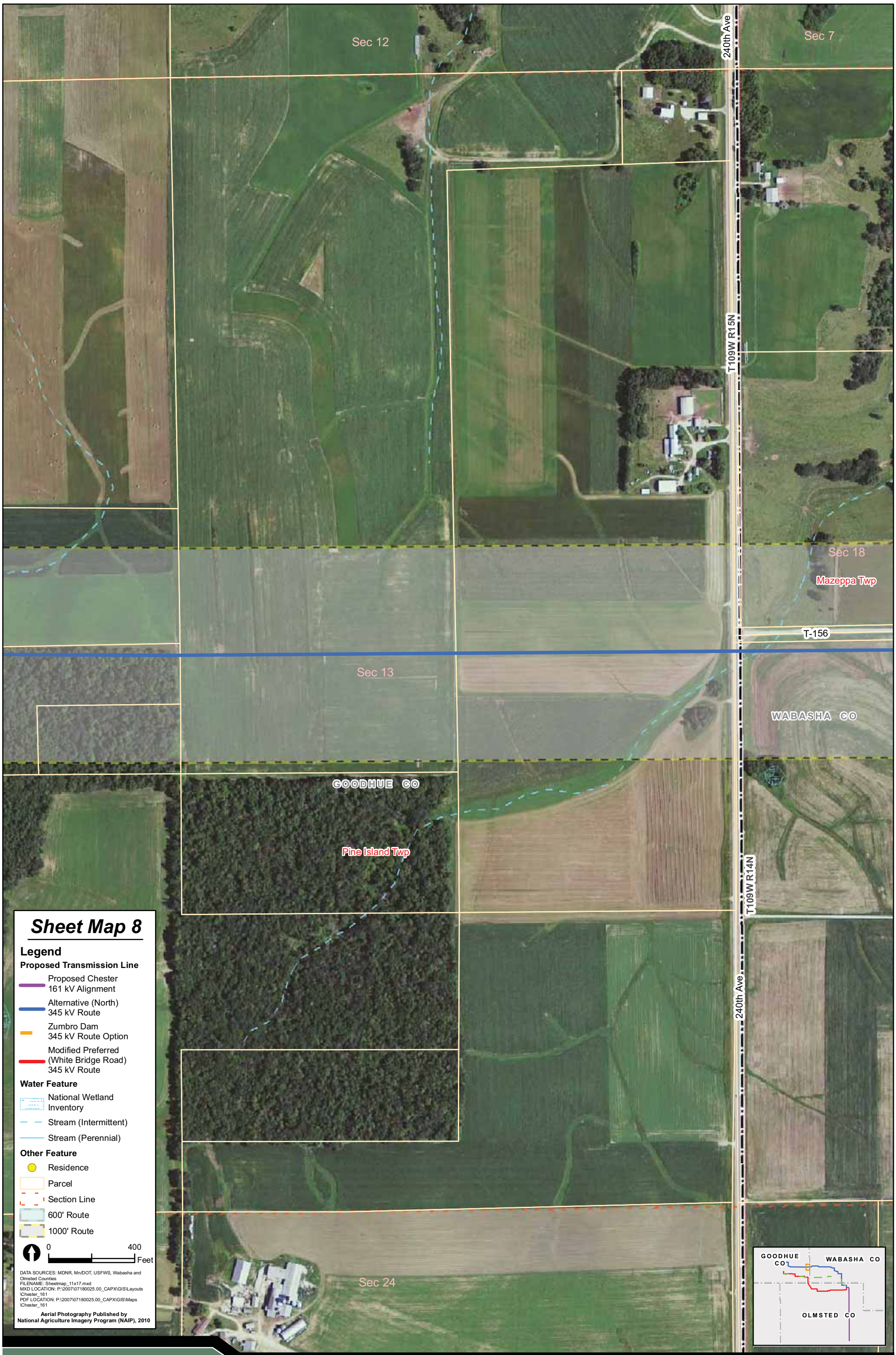

CapX2020

North Rochester - Chester 161 kV Transmission Project

Xcel Energy • Dairyland Power Cooperative • Rochester Public Utilities • WPPI Energy • Southern Minnesota Municipal Power Agency

North Rochester-Chester 161 kV Route Sheet Map

September 2011

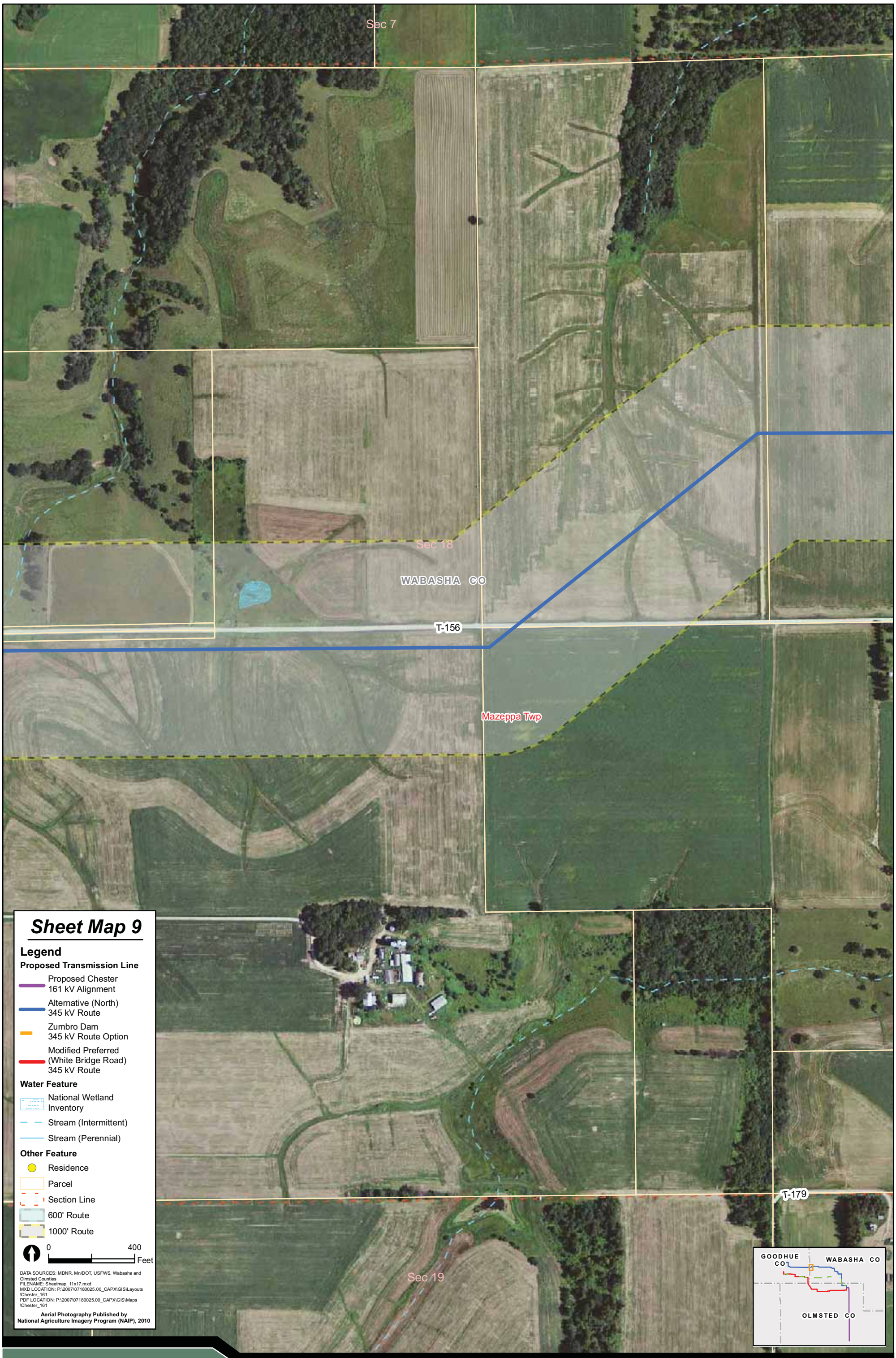

Sheet Map 9

Legend

Proposed Transmission Line

- Proposed Chester 161 kV Alignment
- Alternative (North) 345 kV Route
- Zumbro Dam 345 kV Route Option
- Modified Preferred (White Bridge Road) 345 kV Route

Water Feature

- National Wetland Inventory
- Stream (Intermittent)
- Stream (Perennial)

Other Feature

- Residence
- Parcel
- Section Line
- 600' Route
- 1000' Route

0 400 Feet

DATA SOURCES: MDNR, Mn/DOT, USFWS, Wabasha and Olmsted Counties
FILENAME: Sheetmap_11x17.mxd
MXD LOCATION: P:\2007\07180025.00_CAPX\GIS\Layouts\Chester_161
PDF LOCATION: P:\2007\07180025.00_CAPX\GIS\Maps\Chester_161

Aerial Photography Published by National Agriculture Imagery Program (NAIP), 2010

CapX2020

North Rochester - Chester 161 kV Transmission Project

Xcel Energy • Dairyland Power Cooperative • Rochester Public Utilities • WPPI Energy • Southern Minnesota Municipal Power Agency

North Rochester-Chester 161 kV Route Sheet Map

September 2011

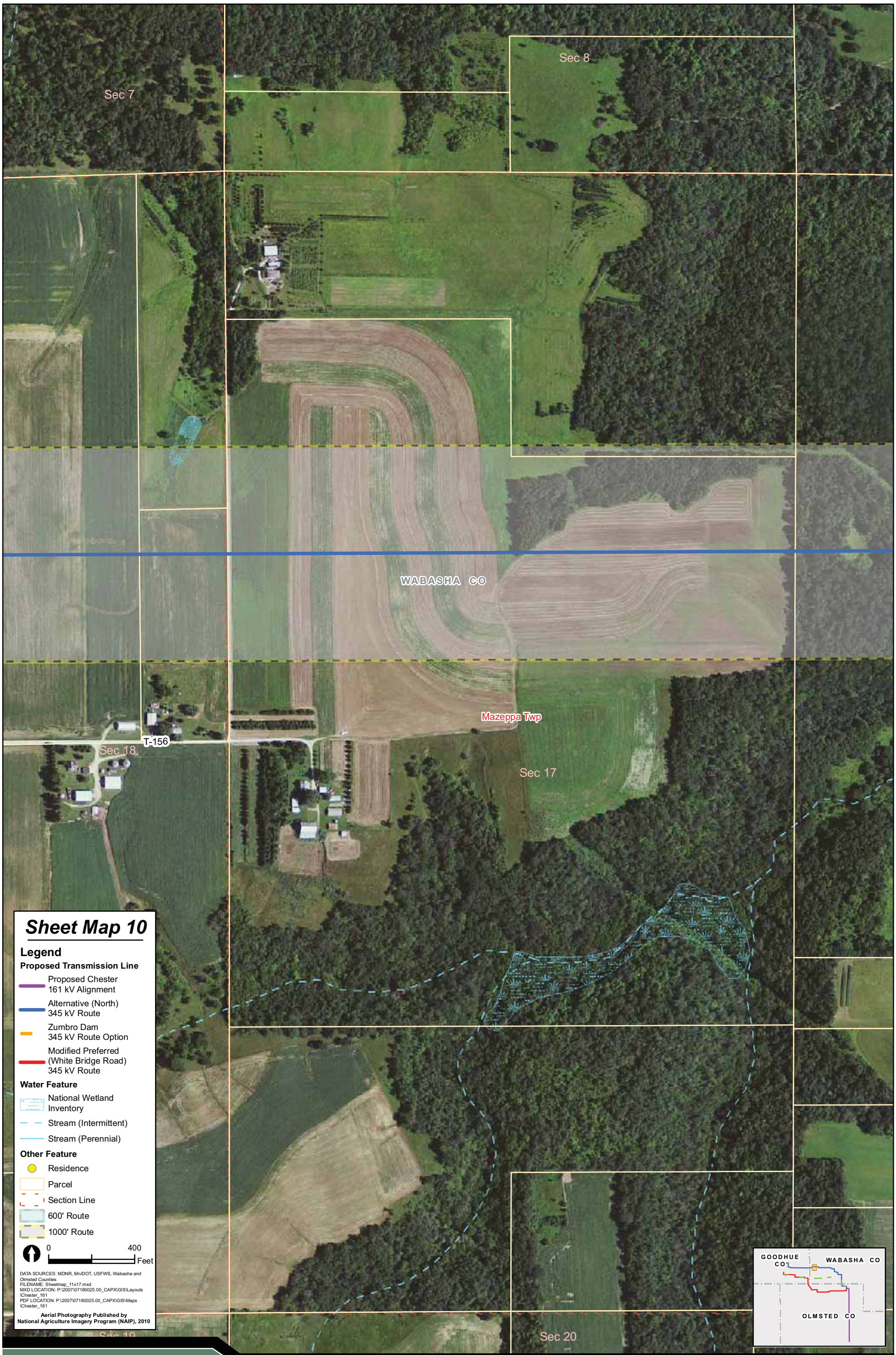

Sheet Map 10

Legend

Proposed Transmission Line

- Proposed Chester 161 kV Alignment
- Alternative (North) 345 kV Route
- Zumbro Dam 345 kV Route Option
- Modified Preferred (White Bridge Road) 345 kV Route

Water Feature

- National Wetland Inventory
- Stream (Intermittent)
- Stream (Perennial)

Other Feature

- Residence
- Parcel
- Section Line
- 600' Route
- 1000' Route

0 400 Feet

DATA SOURCES: MDNR, Mn/DOT, USFWS, Wabasha and Olmsted Counties
FILENAME: Sheetmap_11x17.mxd
MXD LOCATION: P:\2007\07180025.00_CAPX\GIS\Layouts\Chester_161
PDF LOCATION: P:\2007\07180025.00_CAPX\GIS\Maps\Chester_161

Aerial Photography Published by National Agriculture Imagery Program (NAIP), 2010

CapX2020

North Rochester - Chester 161 kV Transmission Project

Xcel Energy • Dairyland Power Cooperative • Rochester Public Utilities • WPPI Energy • Southern Minnesota Municipal Power Agency

North Rochester-Chester 161 kV Route Sheet Map

September 2011

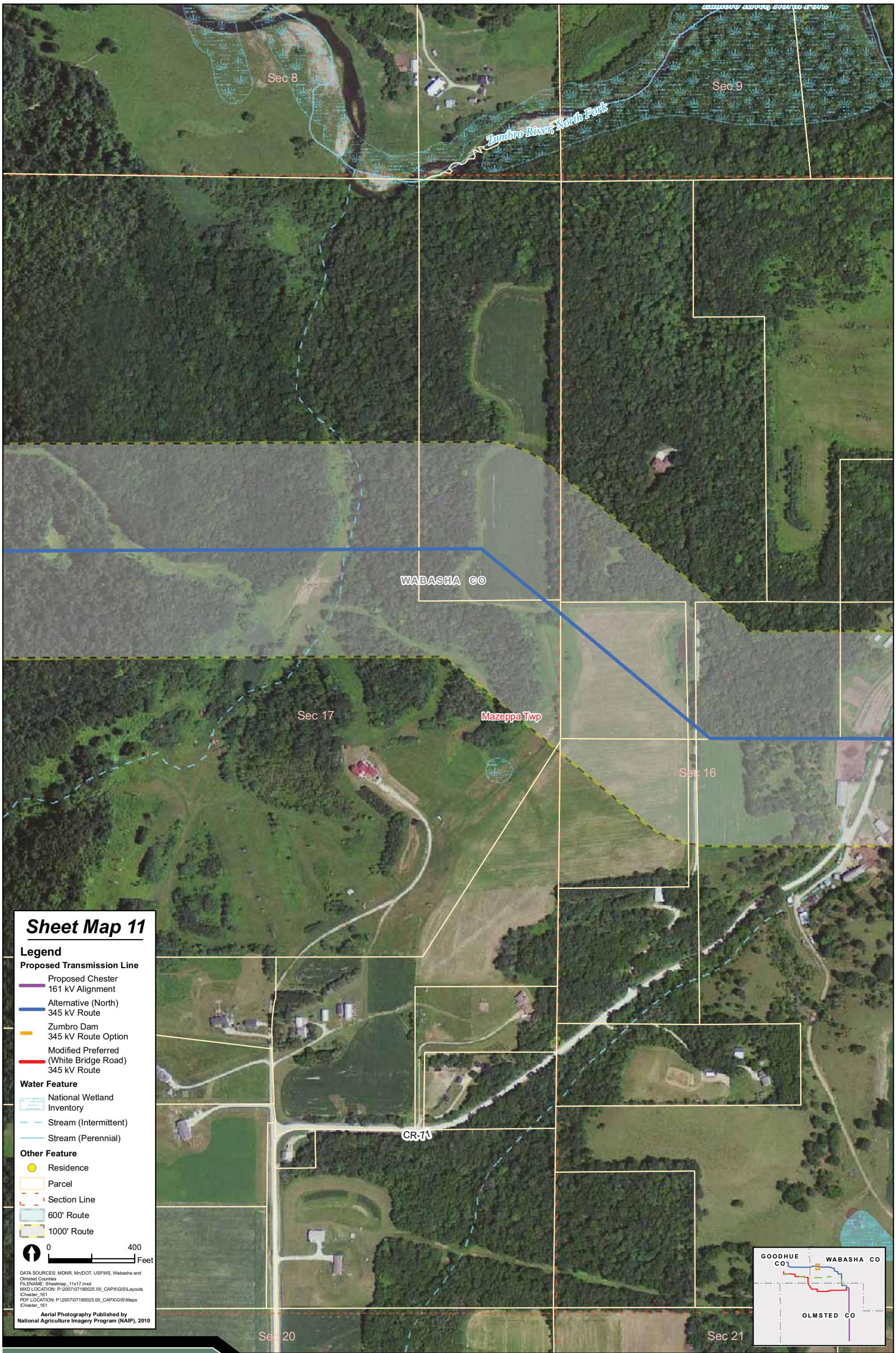

Sheet Map 11

Legend

Proposed Transmission Line

- Proposed Chester 161 kV Alignment
- Alternative (North) 345 kV Route
- Zumbro Dam 345 kV Route Option
- Modified Preferred (White Bridge Road) 345 kV Route

Water Feature

- National Wetland Inventory
- Stream (Intermittent)
- Stream (Perennial)

Other Feature

- Residence
- Parcel
- Section Line
- 600' Route
- 1000' Route

0 400 Feet

DATA SOURCES: MDNR, Mn/DOT, USFWS, Wabasha and Olmsted Counties
FILENAME: Sheetmap_11x17.mxd
MXD LOCATION: P:\2007\07180025.00_CAPX\GIS\Layouts\Chester_161
PDF LOCATION: P:\2007\07180025.00_CAPX\GIS\Maps\Chester_161

Aerial Photography Published by National Agriculture Imagery Program (NAIP), 2010

CapX2020

North Rochester - Chester 161 kV Transmission Project

Xcel Energy • Dairyland Power Cooperative • Rochester Public Utilities • WPPI Energy • Southern Minnesota Municipal Power Agency

North Rochester-Chester 161 kV Route Sheet Map

September 2011

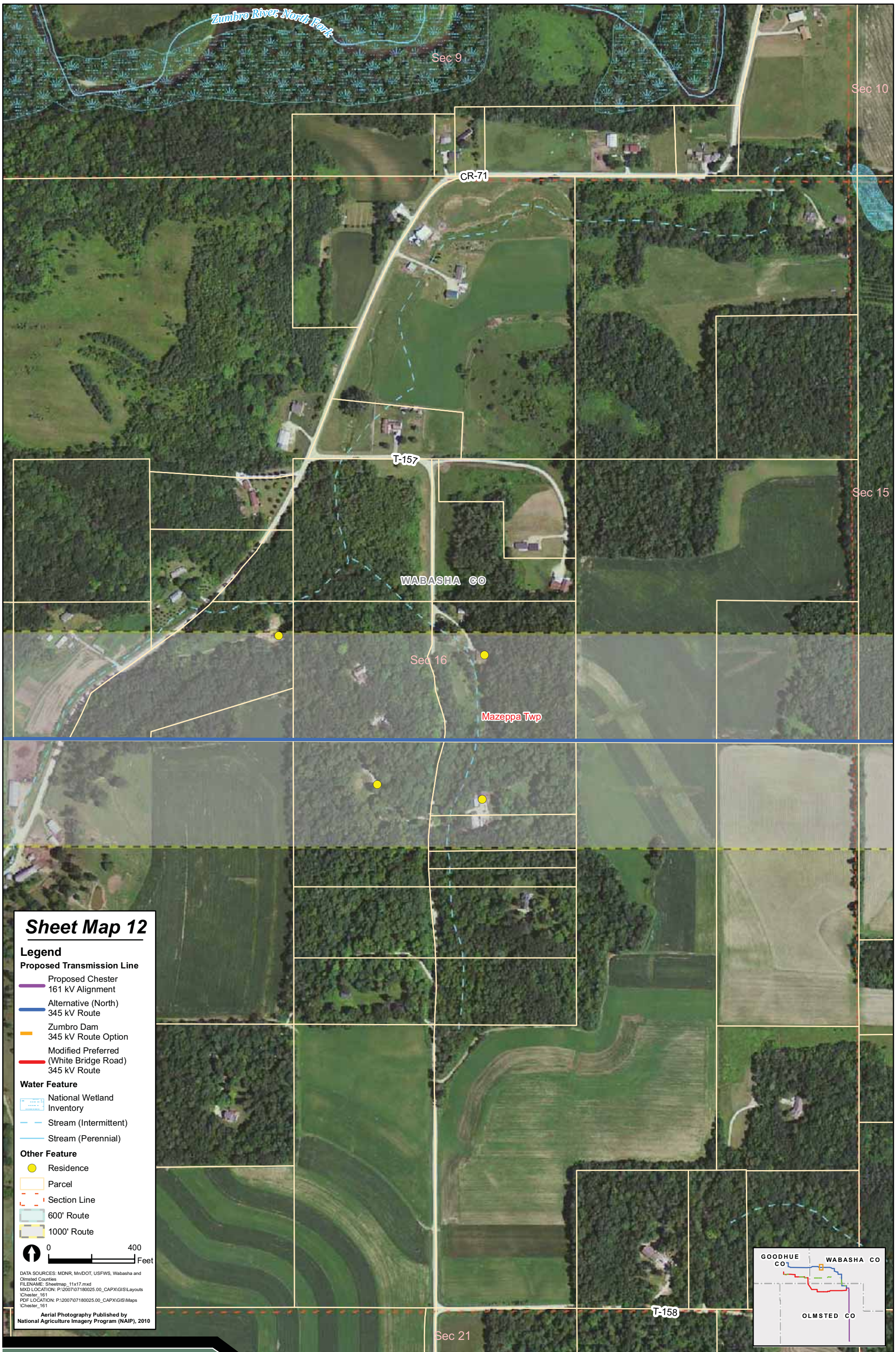

Sheet Map 12

Legend

Proposed Transmission Line

- Proposed Chester 161 kV Alignment
- Alternative (North) 345 kV Route
- Zumbro Dam 345 kV Route Option
- Modified Preferred (White Bridge Road) 345 kV Route

Water Feature

- National Wetland Inventory
- Stream (Intermittent)
- Stream (Perennial)

Other Feature

- Residence
- Parcel
- Section Line
- 600' Route
- 1000' Route

0 400 Feet

DATA SOURCES: MDNR, Mn/DOT, USFWS, Wabasha and Olmsted Counties
FILENAME: Sheetmap_11x17.mxd
MXD LOCATION: P:\2007\07180025.00_CAPX\GIS\Layouts\Chester_161
PDF LOCATION: P:\2007\07180025.00_CAPX\GIS\Maps\Chester_161

Aerial Photography Published by National Agriculture Imagery Program (NAIP), 2010

CapX2020

North Rochester - Chester 161 kV Transmission Project

Xcel Energy • Dairyland Power Cooperative • Rochester Public Utilities • WPPI Energy • Southern Minnesota Municipal Power Agency

North Rochester-Chester 161 kV Route Sheet Map

September 2011

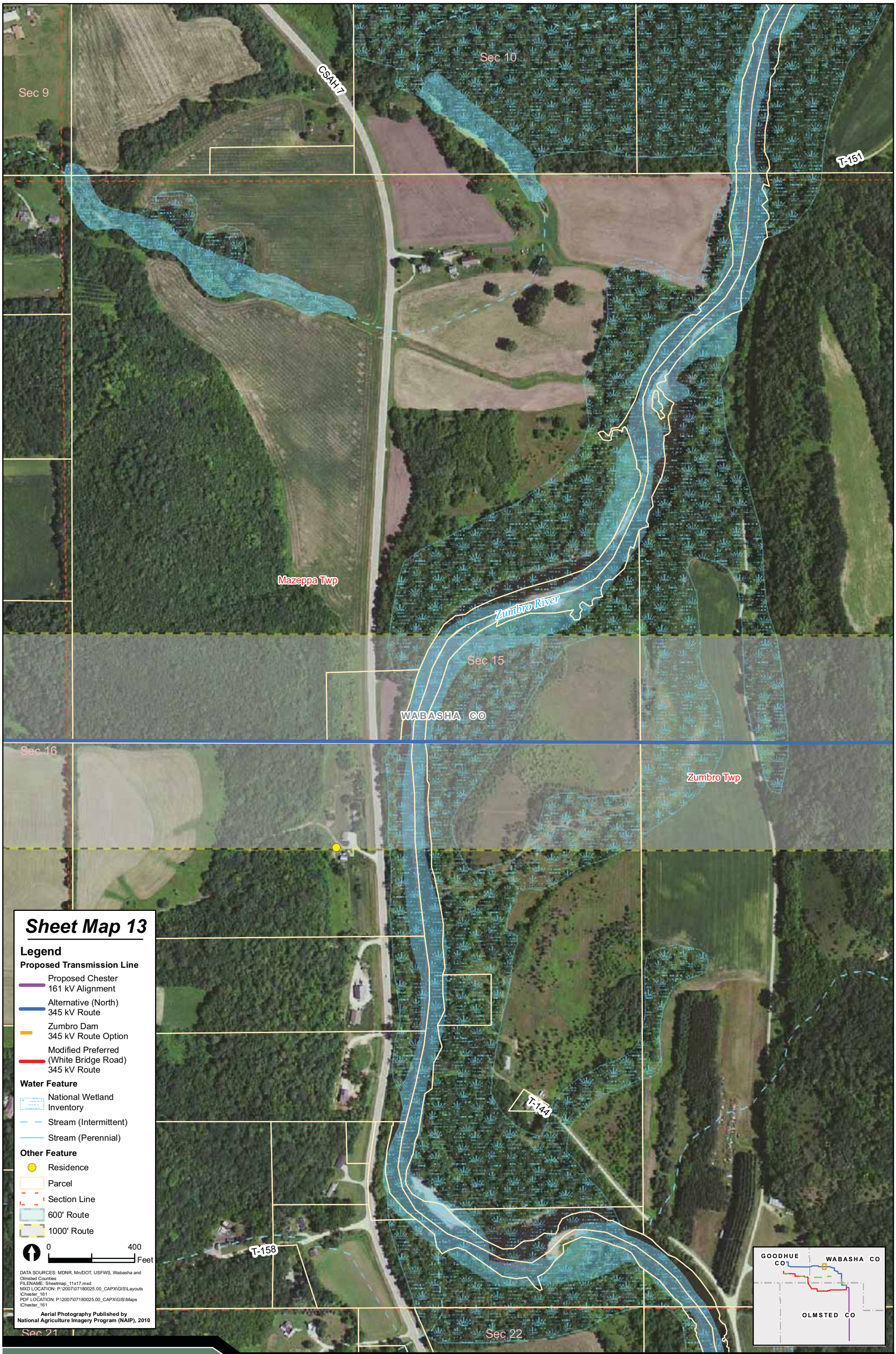

Sheet Map 13

Legend

Proposed Transmission Line

- Proposed Chester 161 kV Alignment
- Alternative (North) 345 kV Route
- Zumbro Dam 345 kV Route Option
- Modified Preferred (White Bridge Road) 345 kV Route

Water Feature

- National Wetland Inventory
- Stream (Intermittent)
- Stream (Perennial)

Other Feature

- Residence
- Parcel
- Section Line
- 600' Route
- 1000' Route

0 400 Feet

DATA SOURCES: MDNR, Mn/DOT, USFWS, Wabasha and Olmsted Counties
FILENAME: Sheetmap_11x17.mxd
MXD LOCATION: P:\2007\07180025.00_CAPX\GIS\Layouts\Chester_161
PDF LOCATION: P:\2007\07180025.00_CAPX\GIS\Maps\Chester_161

Aerial Photography Published by National Agriculture Imagery Program (NAIP), 2010

CapX2020

North Rochester - Chester 161 kV Transmission Project

Xcel Energy • Dairyland Power Cooperative • Rochester Public Utilities • WPPI Energy • Southern Minnesota Municipal Power Agency

North Rochester-Chester 161 kV Route Sheet Map

September 2011

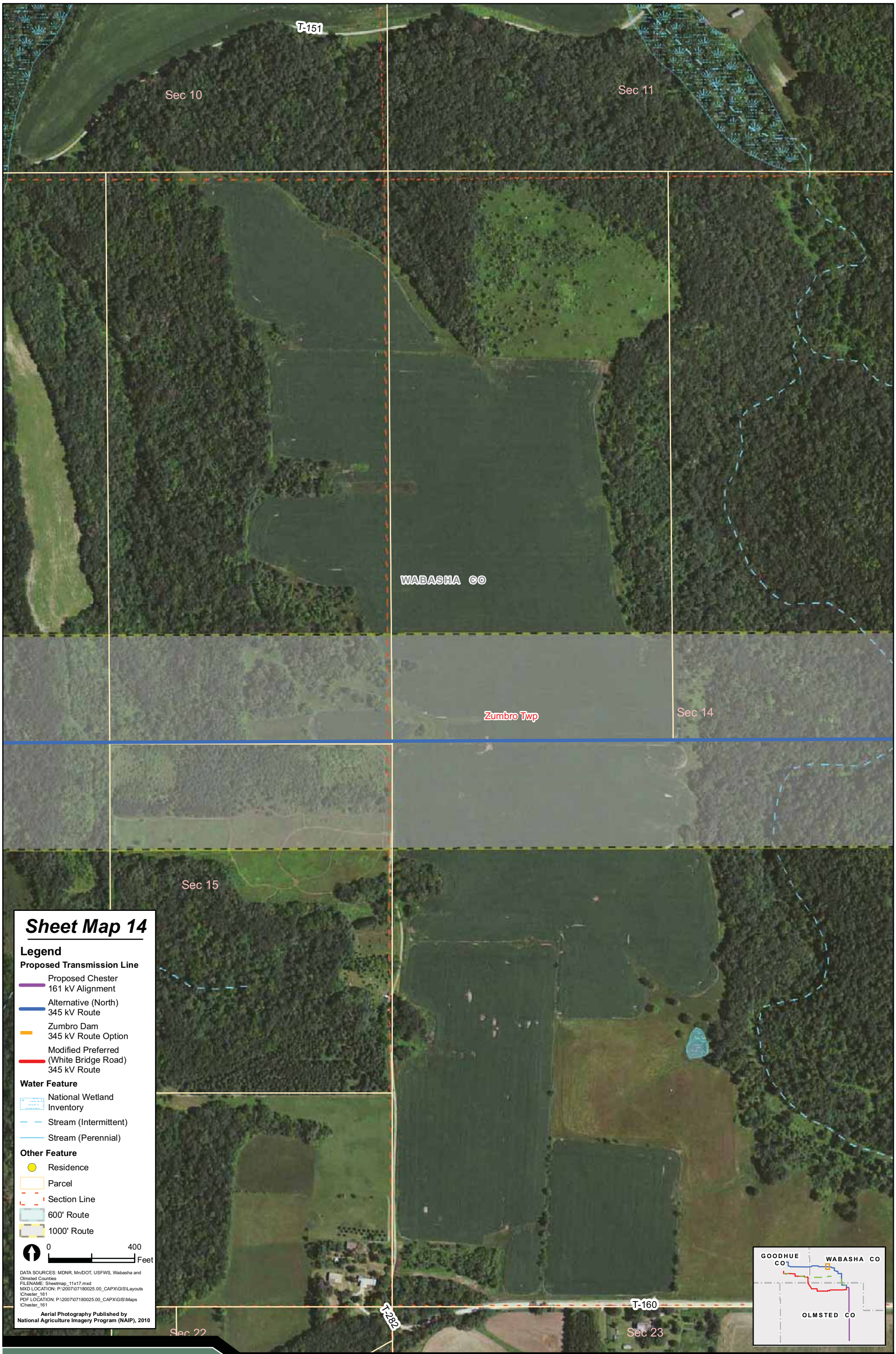

Sheet Map 14

Legend

Proposed Transmission Line

- Proposed Chester 161 kV Alignment
- Alternative (North) 345 kV Route
- Zumbro Dam 345 kV Route Option
- Modified Preferred (White Bridge Road) 345 kV Route

Water Feature

- National Wetland Inventory
- Stream (Intermittent)
- Stream (Perennial)

Other Feature

- Residence
- Parcel
- Section Line
- 600' Route
- 1000' Route

0 400 Feet

DATA SOURCES: MDNR, Mn/DOT, USFWS, Wabasha and Olmsted Counties
FILENAME: Sheetmap_11x17.mxd
MXD LOCATION: P:\2007\07180025.00_CAPX\GIS\Layouts\Chester_161
PDF LOCATION: P:\2007\07180025.00_CAPX\GIS\Maps\Chester_161

Aerial Photography Published by National Agriculture Imagery Program (NAIP), 2010

CapX2020

North Rochester - Chester 161 kV Transmission Project

Xcel Energy • Dairyland Power Cooperative • Rochester Public Utilities • WPPI Energy • Southern Minnesota Municipal Power Agency

North Rochester-Chester 161 kV Route Sheet Map

September 2011

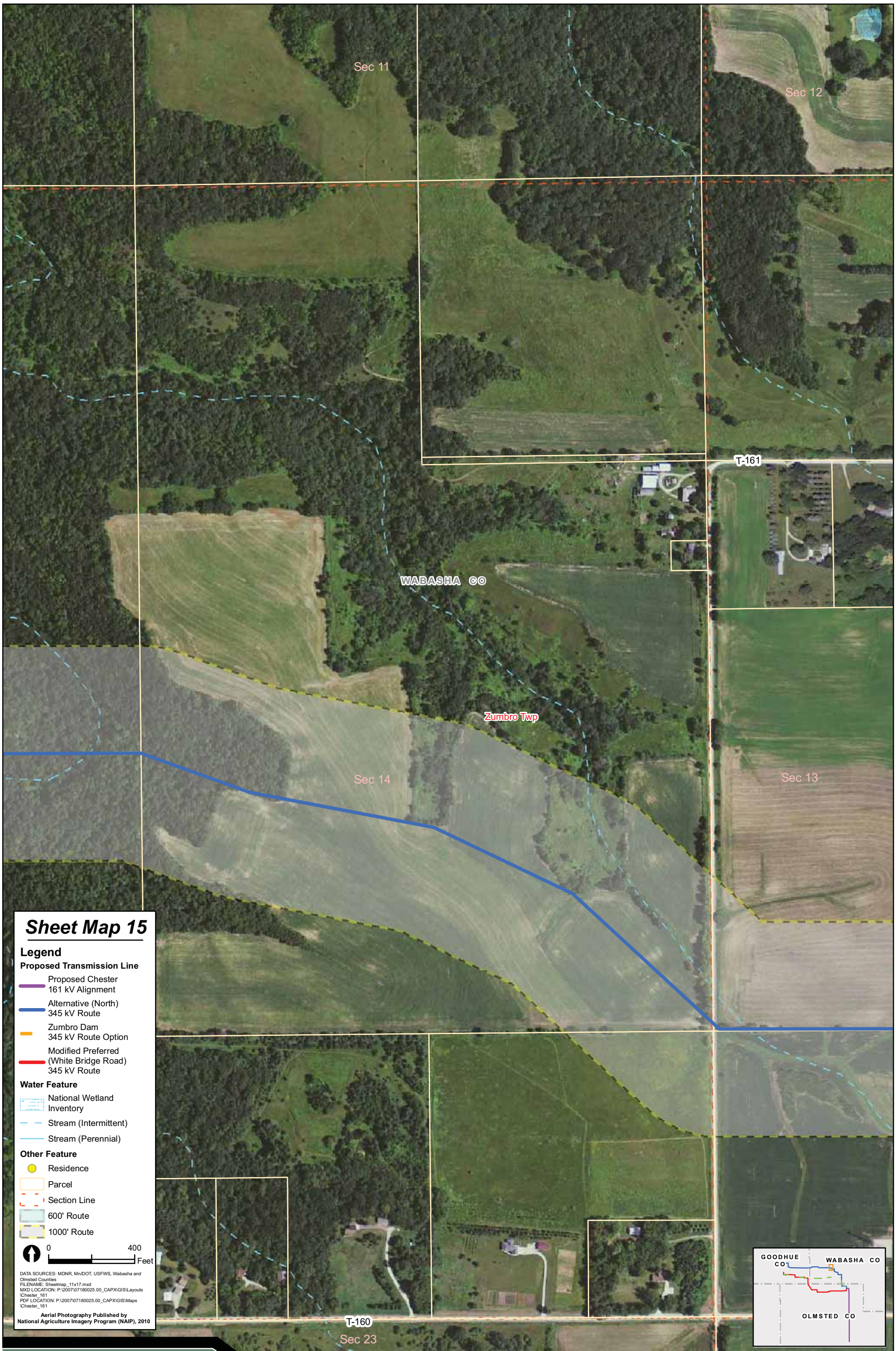

Sheet Map 15

Legend

Proposed Transmission Line

- Proposed Chester 161 kV Alignment
- Alternative (North) 345 kV Route
- Zumbro Dam 345 kV Route Option
- Modified Preferred (White Bridge Road) 345 kV Route

Water Feature

- National Wetland Inventory
- Stream (Intermittent)
- Stream (Perennial)

Other Feature

- Residence
- Parcel
- Section Line
- 600' Route
- 1000' Route

0 400 Feet

DATA SOURCES: MDNR, Mn/DOT, USFWS, Wabasha and Olmsted Counties
FILENAME: Sheetmap_11x17.mxd
MXD LOCATION: P:\2007\07180025.00_CAPX\GIS\Layouts\Chester_161
PDF LOCATION: P:\2007\07180025.00_CAPX\GIS\Maps\Chester_161

Aerial Photography Published by National Agriculture Imagery Program (NAIP), 2010

CapX2020

North Rochester - Chester 161 kV Transmission Project

Xcel Energy • Dairyland Power Cooperative • Rochester Public Utilities • WPPI Energy • Southern Minnesota Municipal Power Agency

North Rochester-Chester 161 kV Route Sheet Map

September 2011

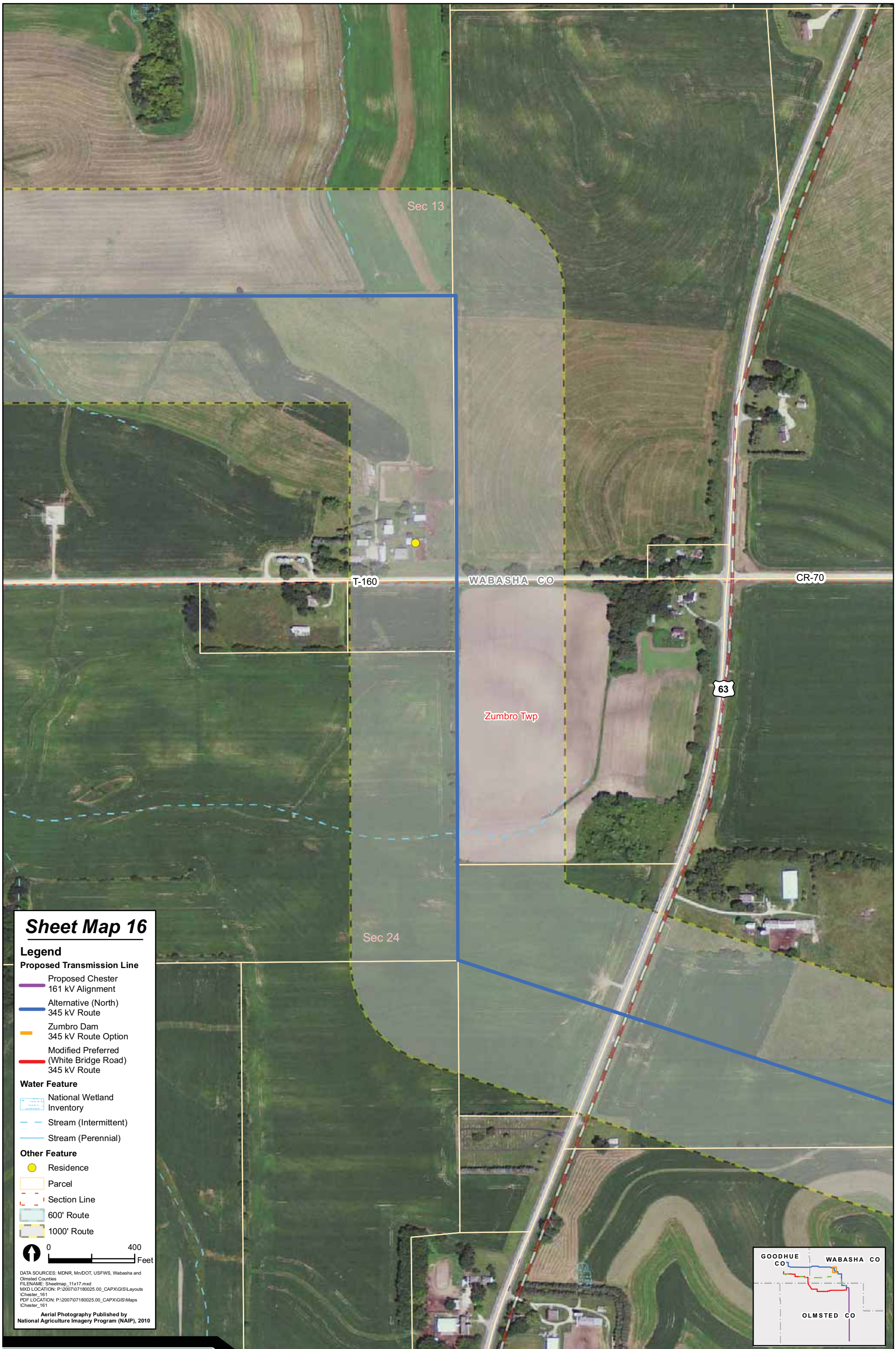

Sheet Map 16

Legend

Proposed Transmission Line

- Proposed Chester 161 kV Alignment
- Alternative (North) 345 kV Route
- Zumbro Dam 345 kV Route Option
- Modified Preferred (White Bridge Road) 345 kV Route

Water Feature

- National Wetland Inventory
- Stream (Intermittent)
- Stream (Perennial)

Other Feature

- Residence
- Parcel
- Section Line
- 600' Route
- 1000' Route

0 400 Feet

DATA SOURCES: MDNR, Mn/DOT, USFWS, Wabasha and Olmsted Counties
FILENAME: Sheetmap_11x17.mxd
MXD LOCATION: P:\2007\07180025.00_CAPX\GIS\Layouts\Chester_161
PDF LOCATION: P:\2007\07180025.00_CAPX\GIS\Maps\Chester_161

Aerial Photography Published by National Agriculture Imagery Program (NAIP), 2010

CapX2020

North Rochester - Chester 161 kV Transmission Project

Xcel Energy • Dairyland Power Cooperative • Rochester Public Utilities • WPPI Energy • Southern Minnesota Municipal Power Agency

North Rochester-Chester 161 kV Route Sheet Map

September 2011

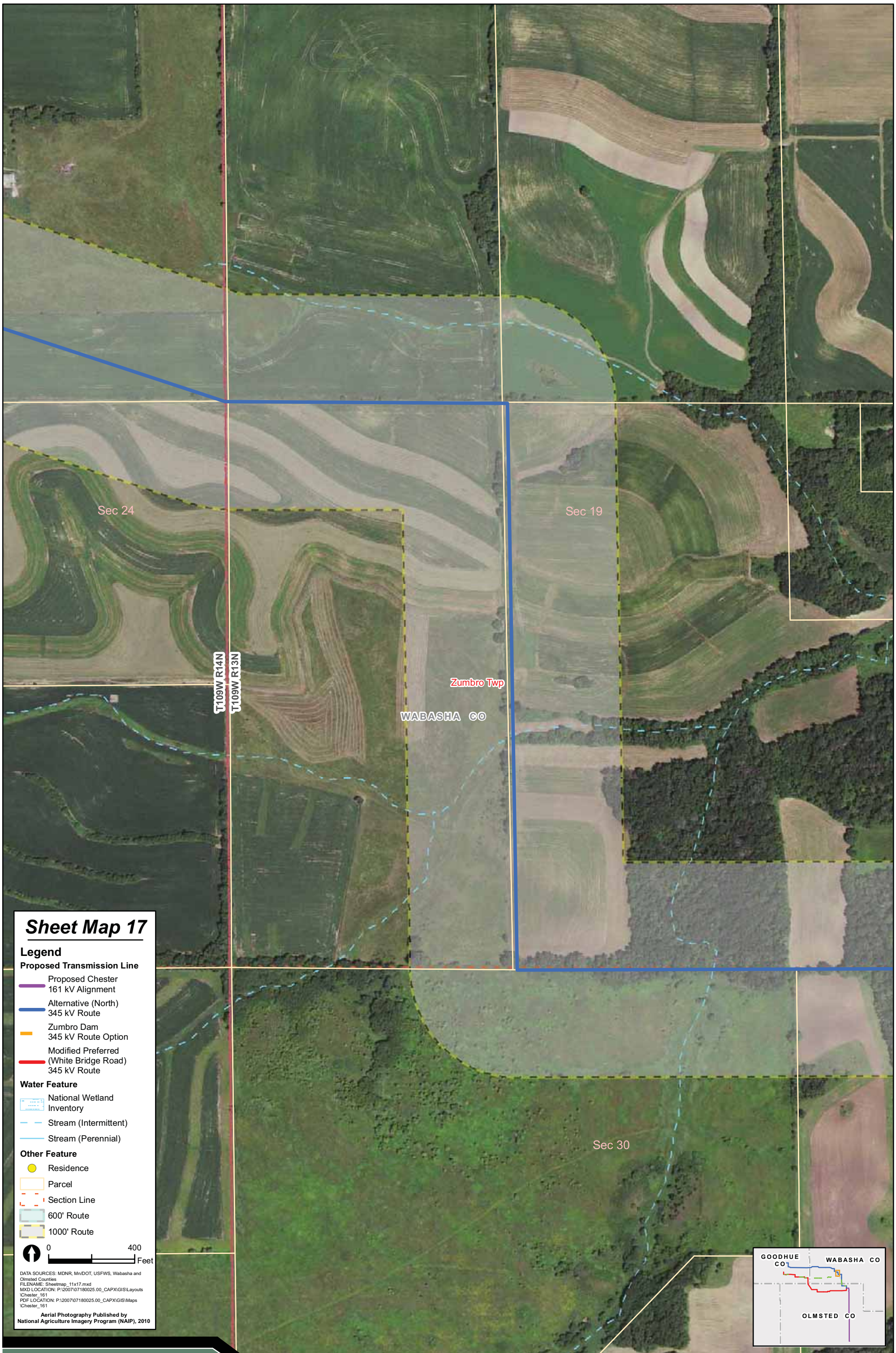

Sheet Map 17

Legend

Proposed Transmission Line

- Proposed Chester 161 kV Alignment
- Alternative (North) 345 kV Route
- Zumbro Dam 345 kV Route Option
- Modified Preferred (White Bridge Road) 345 kV Route

Water Feature

- National Wetland Inventory
- Stream (Intermittent)
- Stream (Perennial)

Other Feature

- Residence
- Parcel
- Section Line
- 600' Route
- 1000' Route

0 400 Feet

DATA SOURCES: MDNR, Mn/DOT, USFWS, Wabasha and Olmsted Counties
FILENAME: Sheetmap_11x17.mxd
MXD LOCATION: P:\2007\07180025.00_CAPX\GIS\Layouts\Chester_161
PDF LOCATION: P:\2007\07180025.00_CAPX\GIS\Maps\Chester_161

Aerial Photography Published by National Agriculture Imagery Program (NAIP), 2010

CapX2020

North Rochester - Chester 161 kV Transmission Project

Xcel Energy • Dairyland Power Cooperative • Rochester Public Utilities • WPPI Energy • Southern Minnesota Municipal Power Agency

North Rochester-Chester 161 kV Route Sheet Map

September 2011

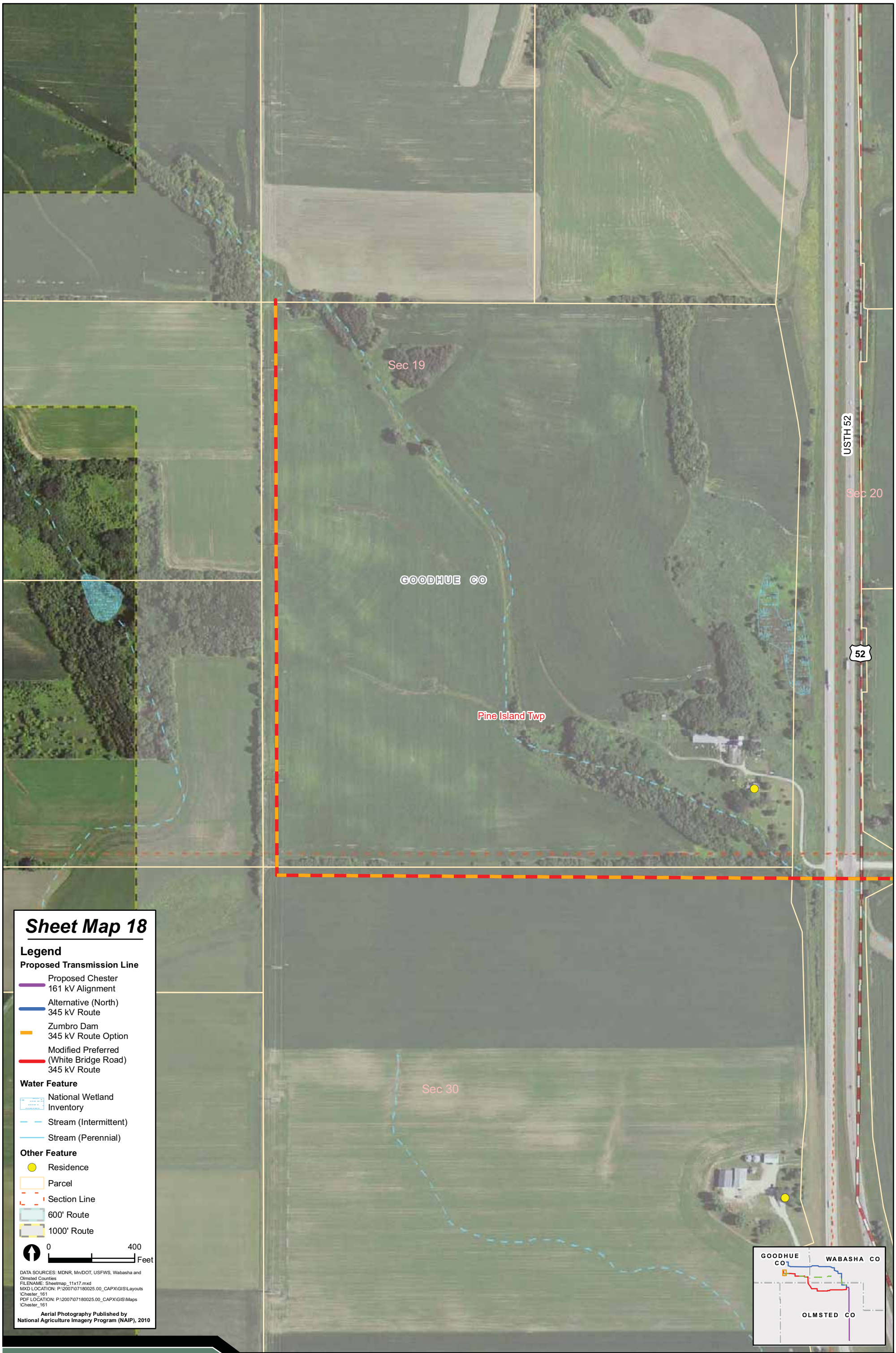

Sheet Map 18

Legend

Proposed Transmission Line

- Proposed Chester 161 kV Alignment
- Alternative (North) 345 kV Route
- Zumbro Dam 345 kV Route Option
- Modified Preferred (White Bridge Road) 345 kV Route

Water Feature

- National Wetland Inventory
- Stream (Intermittent)
- Stream (Perennial)

Other Feature

- Residence
- Parcel
- Section Line
- 600' Route
- 1000' Route

0 400 Feet

DATA SOURCES: MDNR, Mn/DOT, USFWS, Wabasha and Olmsted Counties
FILENAME: Sheetmap_11x17.mxd
MXD LOCATION: P:\2007\07180025.00_CAPX\GIS\Layouts\Chester_161
PDF LOCATION: P:\2007\07180025.00_CAPX\GIS\Maps\Chester_161

Aerial Photography Published by National Agriculture Imagery Program (NAIP), 2010

CapX2020

North Rochester - Chester 161 kV Transmission Project

Xcel Energy • Dairyland Power Cooperative • Rochester Public Utilities • WPPI Energy • Southern Minnesota Municipal Power Agency

North Rochester-Chester 161 kV Route Sheet Map

September 2011

CapX2020

North Rochester - Chester 161 kV Transmission Project

Xcel Energy • Dairyland Power Cooperative • Rochester Public Utilities • WPPI Energy • Southern Minnesota Municipal Power Agency

North Rochester-Chester 161 kV Route Sheet Map

September 2011

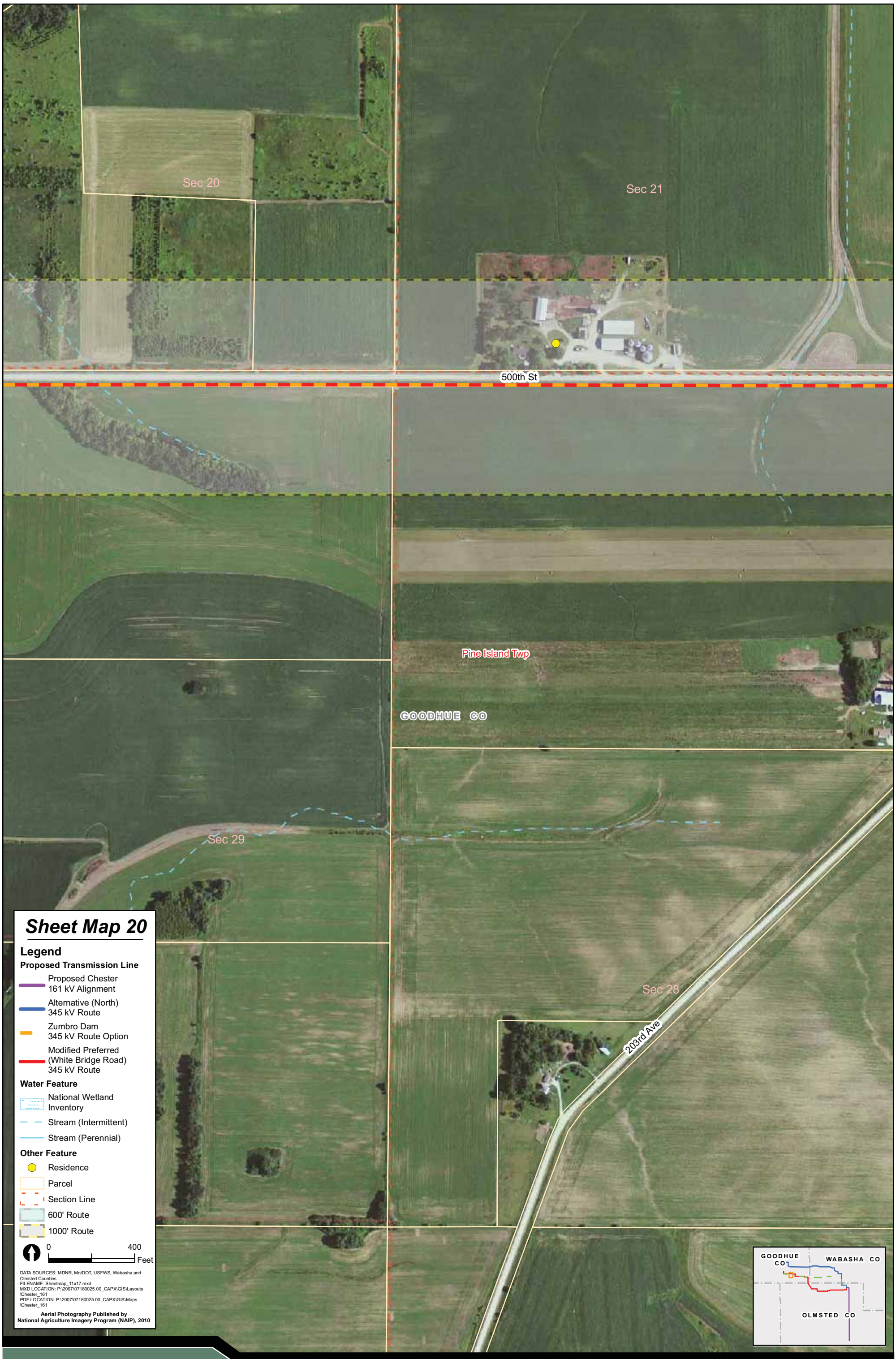

CapX2020

North Rochester - Chester 161 kV Transmission Project

Xcel Energy • Dairyland Power Cooperative • Rochester Public Utilities • WPPI Energy • Southern Minnesota Municipal Power Agency

North Rochester-Chester 161 kV Route Sheet Map

September 2011