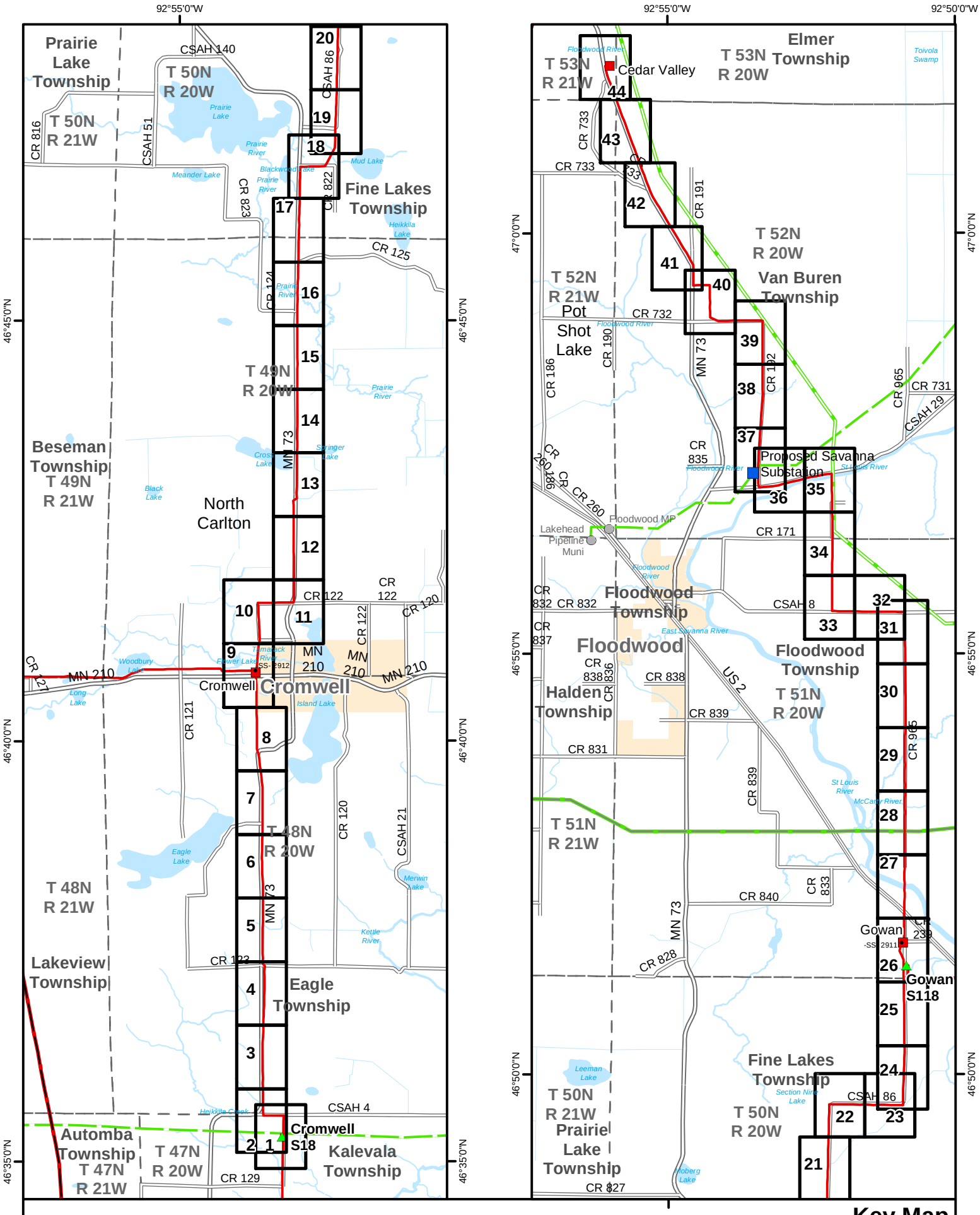

Key Map

GIS data sources vary from MNDNR, MNDOT, MNGEO, and Great River Energy
2009 Aerial Photography from USDA Farm Service Agency (FSA) through the MNGEO WMS Data Server

N

1:105,000

Updated: 9/12/2011

GREAT RIVER ENERGY
A Touchstone Energy Cooperative

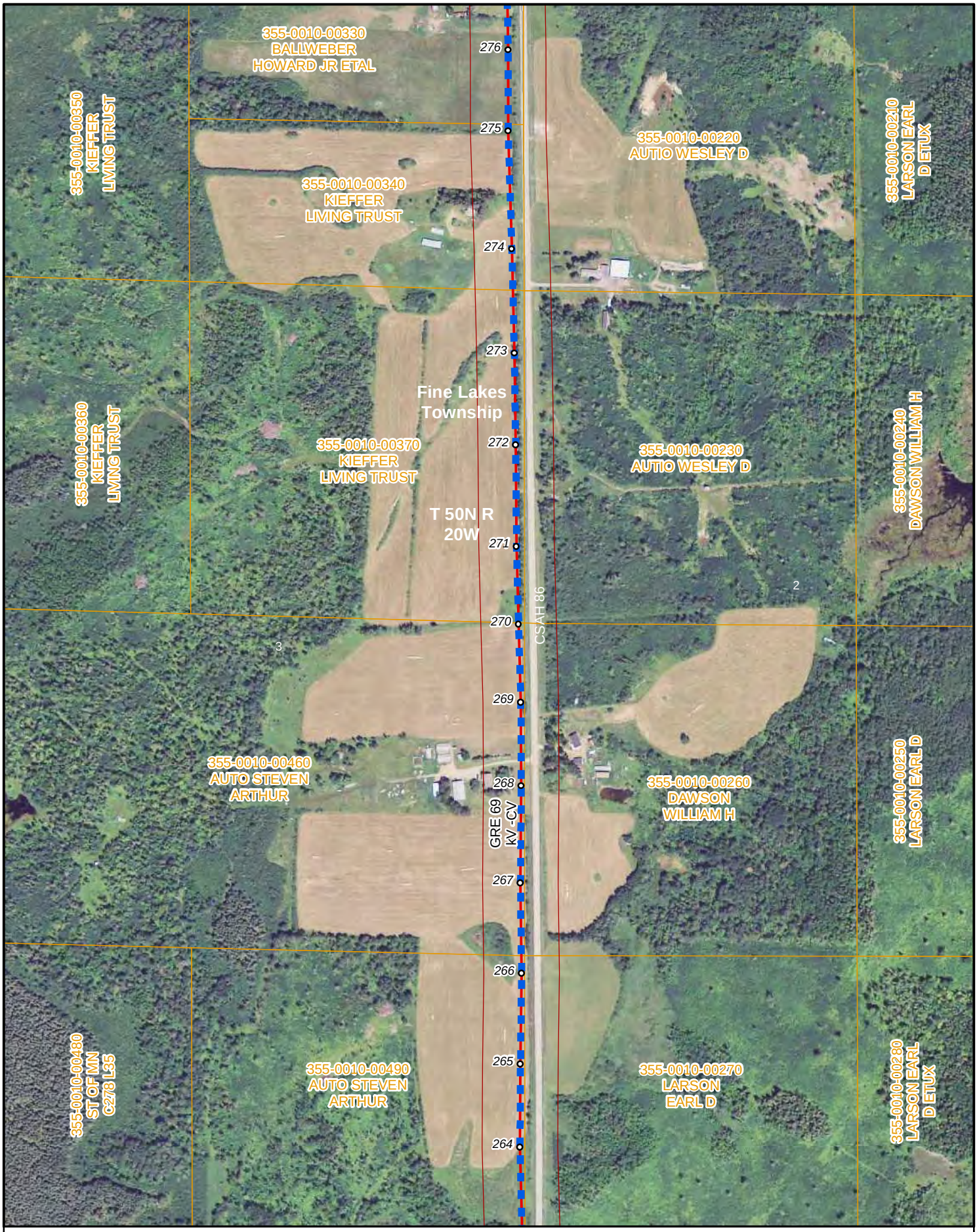

Existing Transmission Structure
Proposed 115-kV Transmission Line Route
Existing 69-kV Transmission Line
Existing 115-kV Transmission Line
150' Radius Route Buffer

GIS data sources vary from MNDNR, MNDOT, MNGEO, and Great River Energy. Parcel Information from St. Louis County
2010 Aerial Photography from USDA Farm Service Agency (FSA) through the MNGEO WMS Data Server

1:6,000 Updated: 9/14/2011

Cedar Valley-Savanna-Cromwell Map 25

N

GREAT RIVER ENERGY®
A Touchstone Energy Cooperative

- Existing Transmission Structure
- Proposed 115-kV Transmission Line Route
- Existing 69-kV Transmission Line
- Existing 115-kV Transmission Line
- 150' Radius Route Buffer

GIS data sources vary from MNDNR, MNDOT, MNGEO, and Great River Energy. Parcel Information from St. Louis County 2010 Aerial Photography from USDA Farm Service Agency (FSA) through the MNGEO WMS Data Server

1:6,000 Updated: 9/14/2011

Cedar Valley-Savanna-Cromwell Map 26

N

GREAT RIVER ENERGY®
A Touchstone Energy Cooperative

Existing Transmission Structure
Proposed 115-kV Transmission Line Route
Existing 69-kV Transmission Line
Existing 115-kV Transmission Line
150' Radius Route Buffer

GIS data sources vary from MNDNR, MNDOT, MNGEO, and Great River Energy. Parcel Information from St. Louis County
2010 Aerial Photography from USDA Farm Service Agency (FSA) through the MNGEO WMS Data Server

1:6,000 Updated: 9/14/2011

Cedar Valley-Savanna-Cromwell Map 27

N

GREAT RIVER ENERGY®
A Touchstone Energy Cooperative

Existing Transmission Structure
Proposed 115-kV Transmission Line Route
Existing 69-kV Transmission Line
Existing 115-kV Transmission Line
150' Radius Route Buffer

GIS data sources vary from MNDNR, MNDOT, MNGEO, and Great River Energy. Parcel Information from St. Louis County
2010 Aerial Photography from USDA Farm Service Agency (FSA) through the MNGEO WMS Data Server

1:6,000 Updated: 9/14/2011

Cedar Valley-Savanna-Cromwell Map 28

N

GREAT RIVER ENERGY®
A Touchstone Energy Cooperative

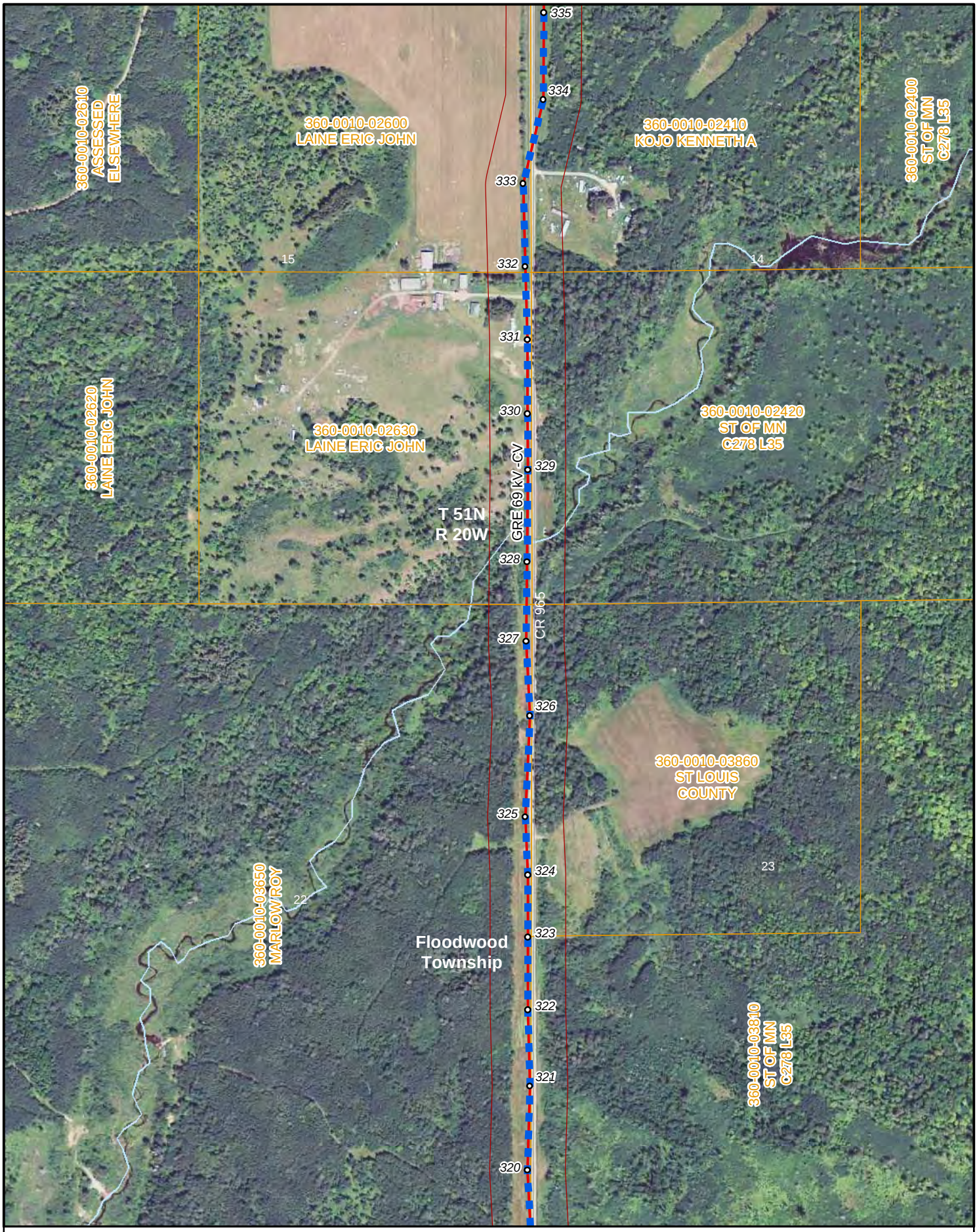

Existing Transmission Structure
Proposed 115-kV Transmission Line Route
Existing 69-kV Transmission Line
Existing 115-kV Transmission Line
150' Radius Route Buffer

GIS data sources vary from MNDNR, MNDOT, MNGEO, and Great River Energy. Parcel Information from St. Louis County
2010 Aerial Photography from USDA Farm Service Agency (FSA) through the MNGEO WMS Data Server

1:6,000

Updated: 9/14/2011

Cedar Valley-Savanna-Cromwell Map 29

N

GREAT RIVER ENERGY®
A Touchstone Energy Cooperative

Existing Transmission Structure
Proposed 115-kV Transmission Line Route
Existing 69-kV Transmission Line
Existing 115-kV Transmission Line
150' Radius Route Buffer

GIS data sources vary from MNDNR, MNDOT, MNGEO, and Great River Energy. Parcel Information from St. Louis County
2010 Aerial Photography from USDA Farm Service Agency (FSA) through the MNGEO WMS Data Server

1:6,000 Updated: 9/14/2011

Cedar Valley-Savanna-Cromwell Map 30

N

GREAT RIVER ENERGY®
A Touchstone Energy Cooperative

Existing Transmission Structure
Proposed 115-kV Transmission Line Route
Existing 69-kV Transmission Line
Existing 115-kV Transmission Line
150' Radius Route Buffer

GIS data sources vary from MNDNR, MNDOT, MNGEO, and Great River Energy. Parcel Information from St. Louis County
2010 Aerial Photography from USDA Farm Service Agency (FSA) through the MNGEO WMS Data Server

1:6,000

Updated: 9/14/2011

Cedar Valley-Savanna-Cromwell Map 31

N

GREAT RIVER ENERGY®
A Touchstone Energy Cooperative

- Existing Transmission Structure
- Proposed 115-kV Transmission Line Route
- Existing 69-kV Transmission Line
- Existing 115-kV Transmission Line
- 150' Radius Route Buffer

GIS data sources vary from MNDNR, MNDOT, MNGEO, and Great River Energy. Parcel Information from St. Louis County
2010 Aerial Photography from USDA Farm Service Agency (FSA) through the MNGEO WMS Data Server

1:6,000

Updated: 9/14/2011

Cedar Valley-Savanna-Cromwell Map 32

N

GREAT RIVER ENERGY®
A Touchstone Energy Cooperative

Existing Transmission Structure
Proposed 115-kV Transmission Line Route
Existing 69-kV Transmission Line
Existing 115-kV Transmission Line
150' Radius Route Buffer

GIS data sources vary from MNDNR, MNDOT, MNGEO, and Great River Energy. Parcel Information from St. Louis County
2010 Aerial Photography from USDA Farm Service Agency (FSA) through the MNGEO WMS Data Server

1:6,000

Updated: 9/14/2011

Cedar Valley-Savanna-Cromwell Map 33

N

GREAT RIVER ENERGY
A Touchstone Energy Cooperative

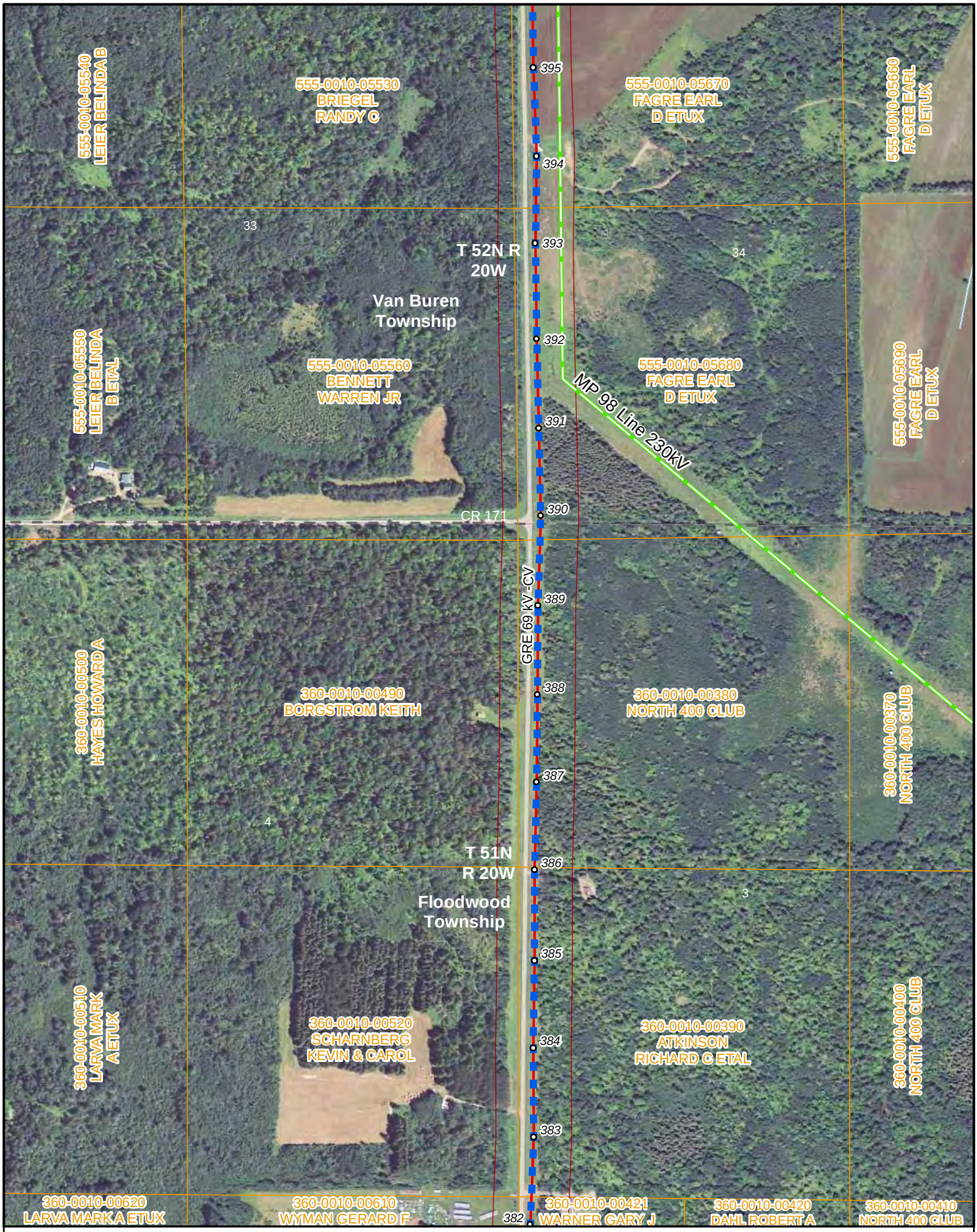

- Existing Transmission Structure
- Proposed 115-kV Transmission Line Route
- Existing 69-kV Transmission Line
- Existing 115-kV Transmission Line
- 150' Radius Route Buffer

GIS data sources vary from MNDNR, MNDOT, MNGEO, and Great River Energy. Parcel Information from St. Louis County
2010 Aerial Photography from USDA Farm Service Agency (FSA) through the MNGEO WMS Data Server

1:6,000

Updated: 9/14/2011

Cedar Valley-Savanna-Cromwell Map 34

N

GREAT RIVER ENERGY®
A Touchstone Energy Cooperative

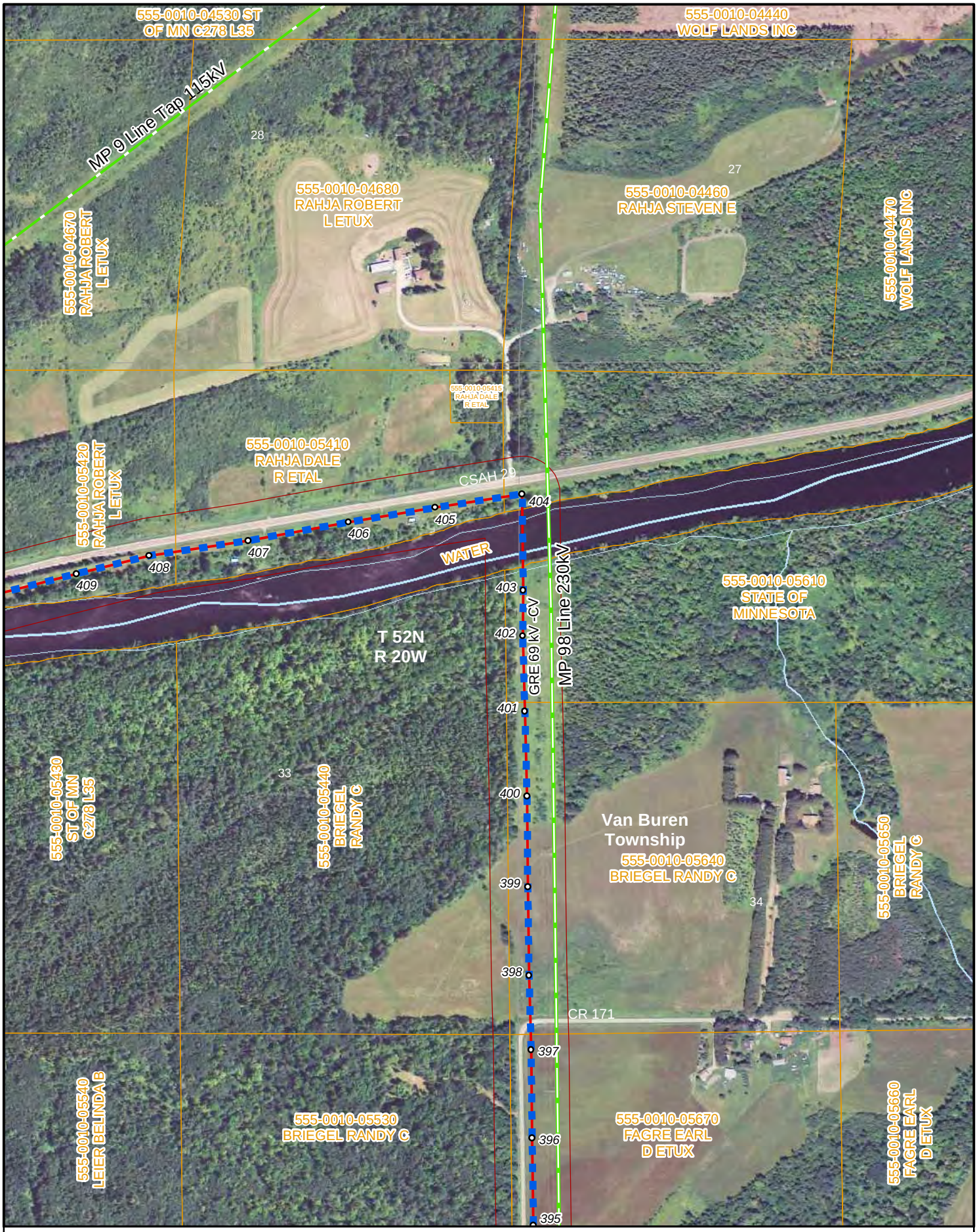

Existing Transmission Structure
Proposed 115-kV Transmission Line Route
Existing 69-kV Transmission Line
Existing 115-kV Transmission Line
150' Radius Route Buffer

GIS data sources vary from MNDNR, MNDOT, MNGEO, and Great River Energy. Parcel Information from St. Louis County
2010 Aerial Photography from USDA Farm Service Agency (FSA) through the MNGEO WMS Data Server

1:6,000

Updated: 9/14/2011

Cedar Valley-Savanna-Cromwell Map 35

N

GREAT RIVER ENERGY
A Touchstone Energy Cooperative

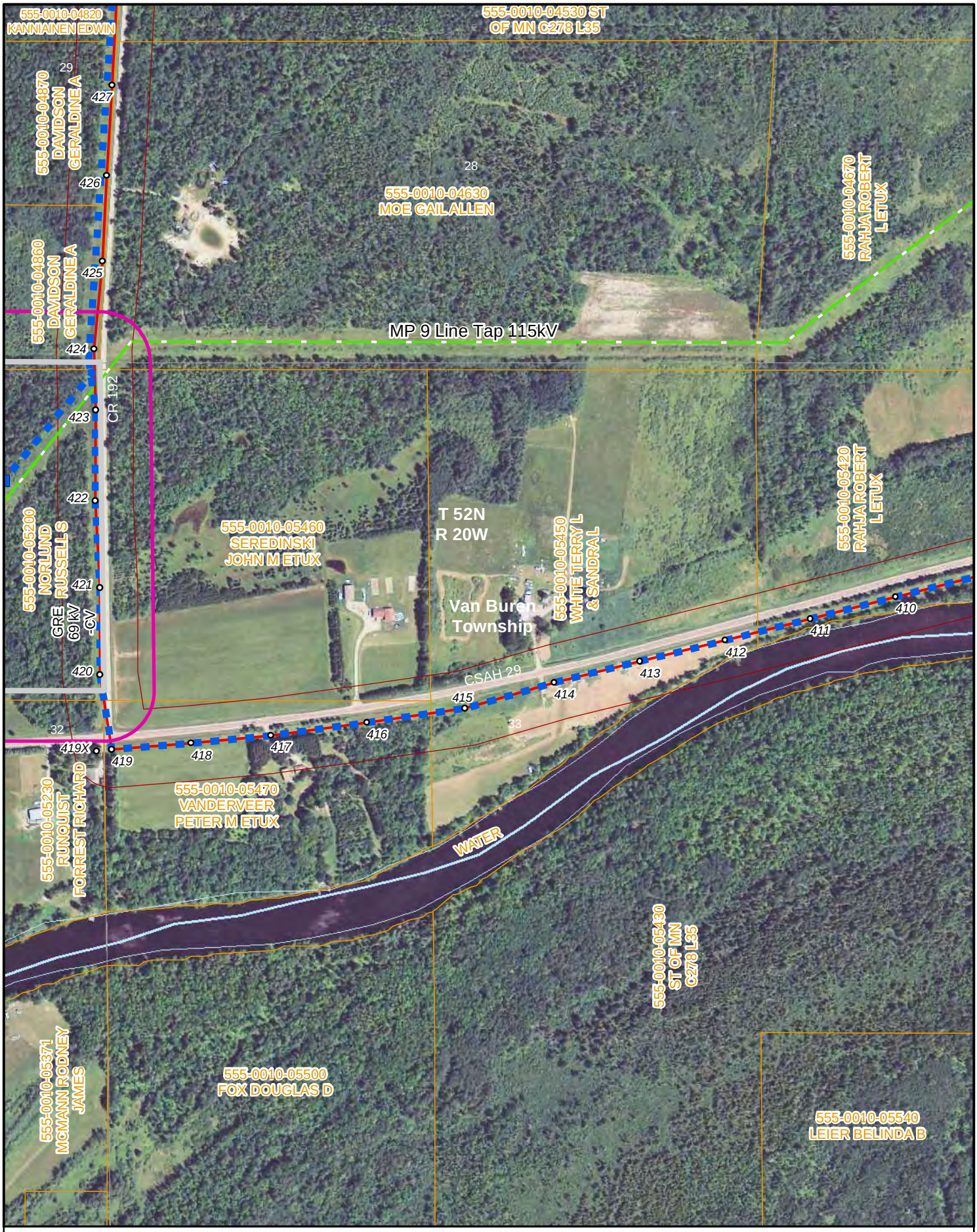

Existing Transmission Structure
Proposed 115-kV Transmission Line Route
Existing 69-kV Transmission Line
Existing 115-kV Transmission Line
150' Radius Route Buffer

GIS data sources vary from MNDNR, MNDOT, MNGEO, and Great River Energy. Parcel Information from St. Louis County
2010 Aerial Photography from USDA Farm Service Agency (FSA) through the MNGEO WMS Data Server

1:6,000 Updated: 9/14/2011

Cedar Valley-Savanna-Cromwell Map 36

N

GREAT RIVER ENERGY®
A Touchstone Energy Cooperative

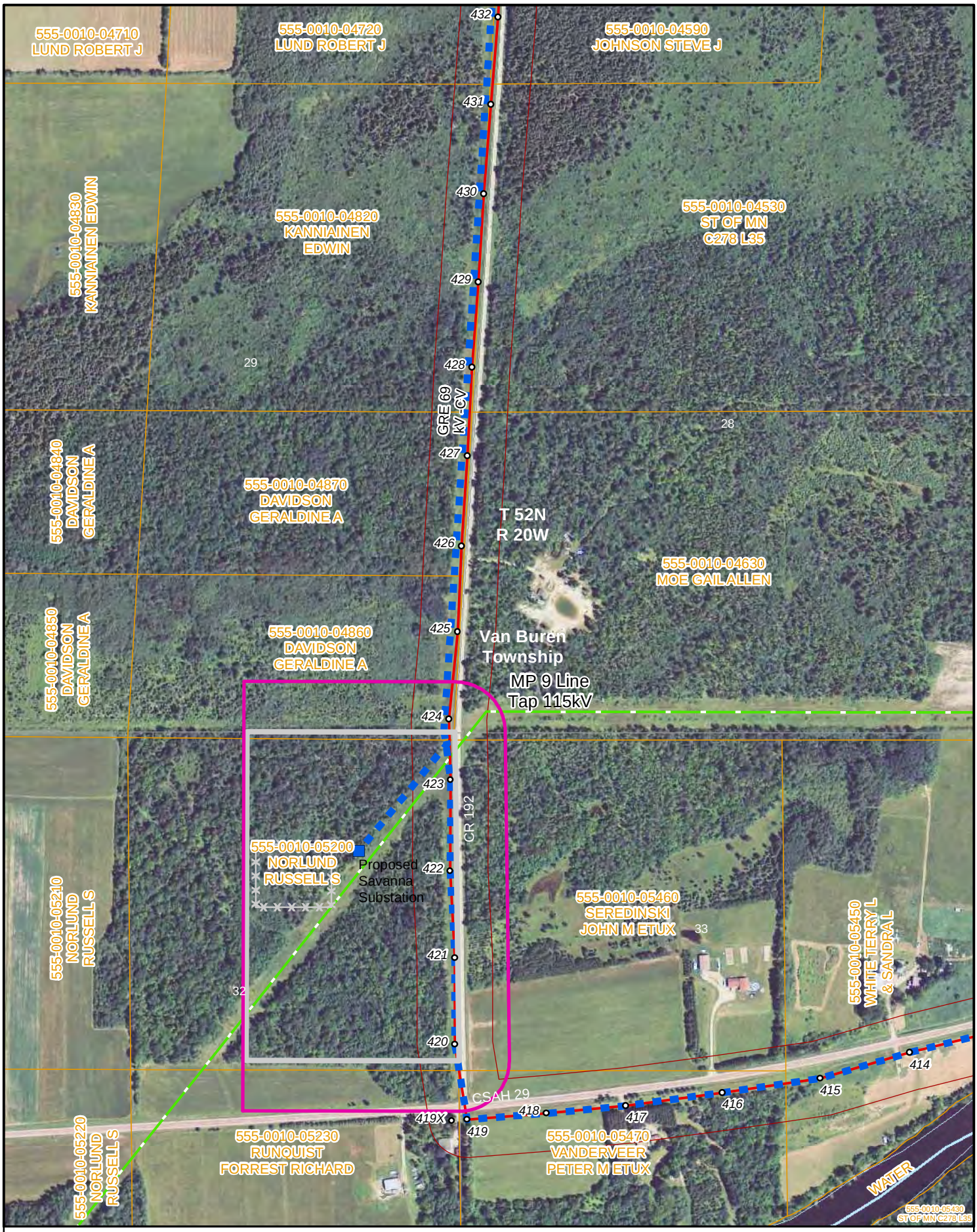

Existing Transmission Structure
Proposed 115-kV Transmission Line Route
Existing 69-kV Transmission Line
Existing 115-kV Transmission Line
150' Radius Route Buffer

GIS data sources vary from MNDNR, MNDOT, MNGEO, and Great River Energy. Parcel Information from St. Louis County
2010 Aerial Photography from USDA Farm Service Agency (FSA) through the MNGEO WMS Data Server

1:6,000

Updated: 9/14/2011

Cedar Valley-Savanna-Cromwell Map 37

N

GREAT RIVER ENERGY®
A Touchstone Energy Cooperative

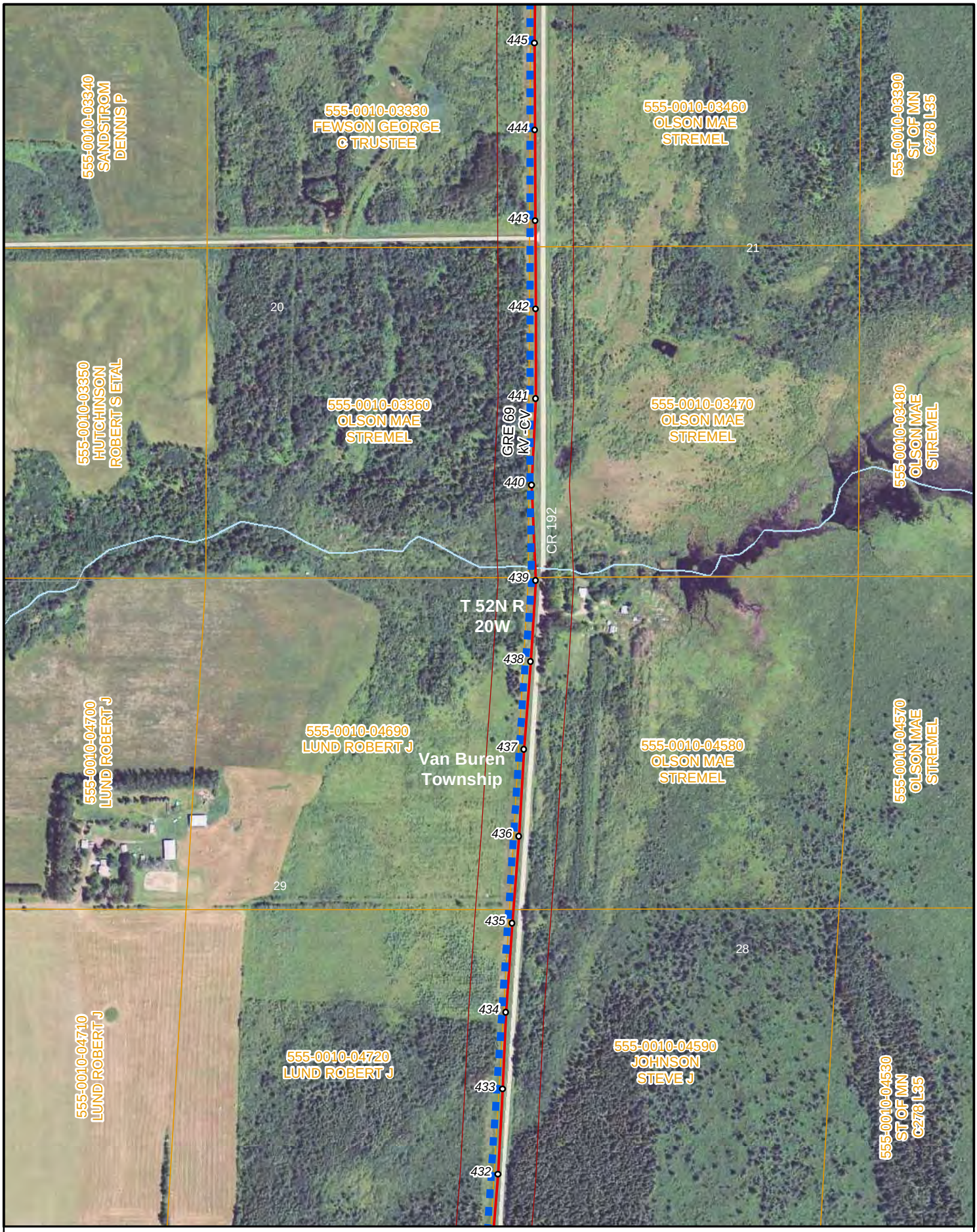

Existing Transmission Structure
Proposed 115-kV Transmission Line Route
Existing 69-kV Transmission Line
Existing 115-kV Transmission Line
150' Radius Route Buffer

GIS data sources vary from MNDNR, MNDOT, MNGEO, and Great River Energy. Parcel Information from St. Louis County
2010 Aerial Photography from USDA Farm Service Agency (FSA) through the MNGEO WMS Data Server

1:6,000

Updated: 9/14/2011

Cedar Valley-Savanna-Cromwell Map 38

N

GREAT RIVER ENERGY®
A Touchstone Energy Cooperative

Existing Transmission Structure
Proposed 115-kV Transmission Line Route
Existing 69-kV Transmission Line
Existing 115-kV Transmission Line
150' Radius Route Buffer

GIS data sources vary from MNDNR, MNDOT, MNGEO, and Great River Energy. Parcel Information from St. Louis County
2010 Aerial Photography from USDA Farm Service Agency (FSA) through the MNGEO WMS Data Server

1:6,000 Updated: 9/14/2011

Cedar Valley-Savanna-Cromwell Map 39

N

GREAT RIVER ENERGY®
A Touchstone Energy Cooperative

- Existing Transmission Structure
- Proposed 115-kV Transmission Line Route
- Existing 69-kV Transmission Line
- Existing 115-kV Transmission Line
- 150' Radius Route Buffer

GIS data sources vary from MNDNR, MNDOT, MNGEO, and Great River Energy. Parcel Information from St. Louis County
2010 Aerial Photography from USDA Farm Service Agency (FSA) through the MNGEO WMS Data Server

1:6,000 Updated: 9/14/2011

Cedar Valley-Savanna-Cromwell Map 40

N

GREAT RIVER ENERGY®
A Touchstone Energy Cooperative

Existing Transmission Structure
Proposed 115-kV Transmission Line Route
Existing 69-kV Transmission Line
Existing 115-kV Transmission Line
150' Radius Route Buffer

GIS data sources vary from MNDNR, MNDOT, MNGEO, and Great River Energy. Parcel Information from St. Louis County
2010 Aerial Photography from USDA Farm Service Agency (FSA) through the MNGEO WMS Data Server

1:6,000

Updated: 9/14/2011

Cedar Valley-Savanna-Cromwell Map 41

N

GREAT RIVER ENERGY®
A Touchstone Energy Cooperative

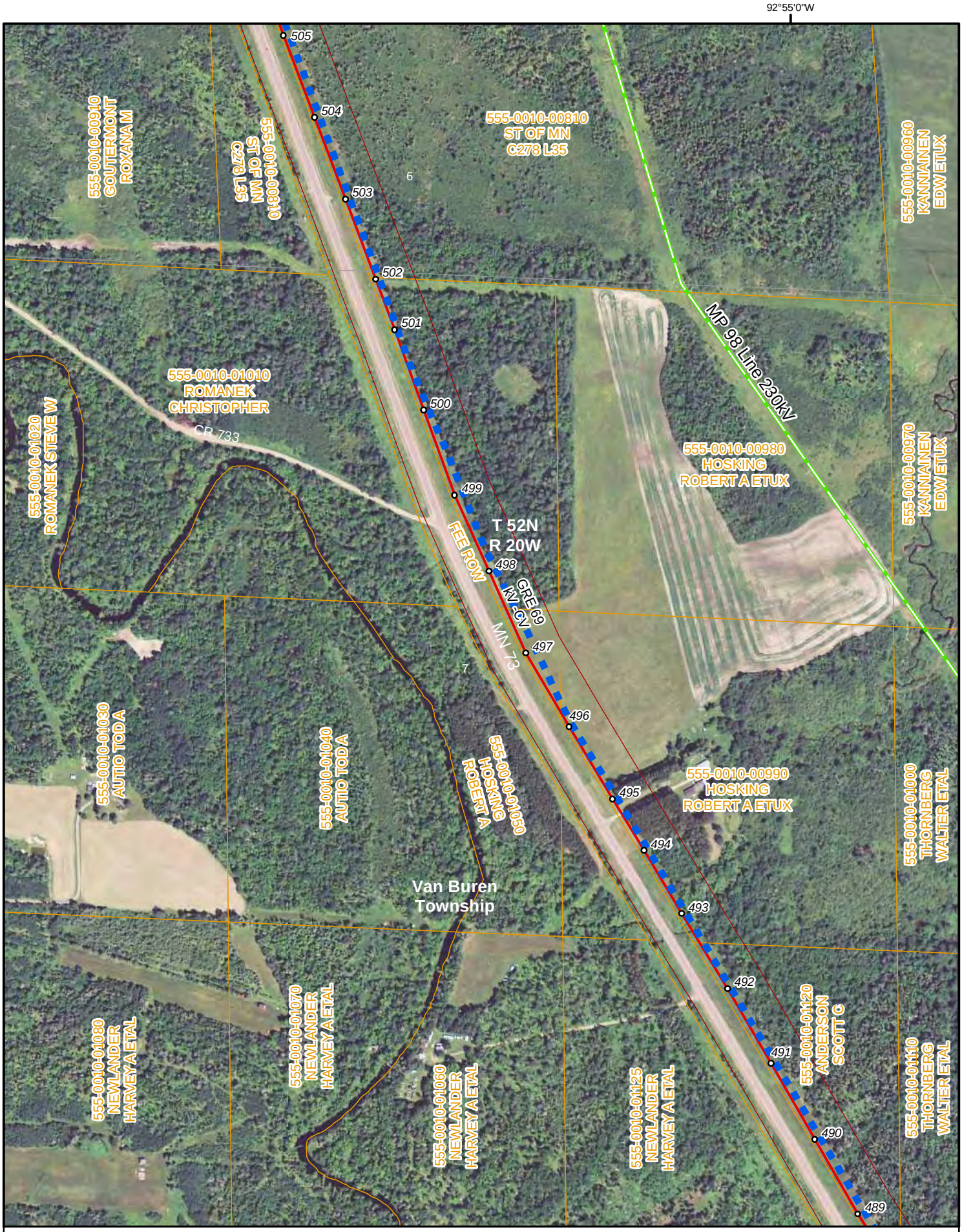

Existing Transmission Structure
Proposed 115-kV Transmission Line Route
Existing 69-kV Transmission Line
Existing 115-kV Transmission Line
150' Radius Route Buffer

GIS data sources vary from MNDNR, MNDOT, MNGEO, and Great River Energy. Parcel Information from St. Louis County
2010 Aerial Photography from USDA Farm Service Agency (FSA) through the MNGEO WMS Data Server

1:6,000

Updated: 9/14/2011

Cedar Valley-Savanna-Cromwell Map 42

N

GREAT RIVER ENERGY
A Touchstone Energy Cooperative

Existing Transmission Structure
Proposed 115-kV Transmission Line Route
Existing 69-kV Transmission Line
Existing 115-kV Transmission Line
150' Radius Route Buffer

Cedar Valley-Savanna-Cromwell Map 43

N

GREAT RIVER ENERGY®
A Touchstone Energy Cooperative

GIS data sources vary from MNDNR, MNDOT, MNGEO, and Great River Energy. Parcel Information from St. Louis County
2010 Aerial Photography from USDA Farm Service Agency (FSA) through the MNGEO WMS Data Server

1:6,000 Updated: 9/14/2011

Existing Transmission Structure

Proposed 115-kV Transmission Line Route

Existing 69-kV Transmission Line

Existing 115-kV Transmission Line

150' Radius Route Buffer

GIS data sources vary from MNDNR, MNDOT, MNGEO, and Great River Energy. Parcel Information from St. Louis County
2010 Aerial Photography from USDA Farm Service Agency (FSA) through the MNGEO WMS Data Server

1:6,000

Updated: 9/14/2011

Cedar Valley-Savanna-Cromwell Map 44

N

GREAT RIVER ENERGY®

A Touchstone Energy Cooperative