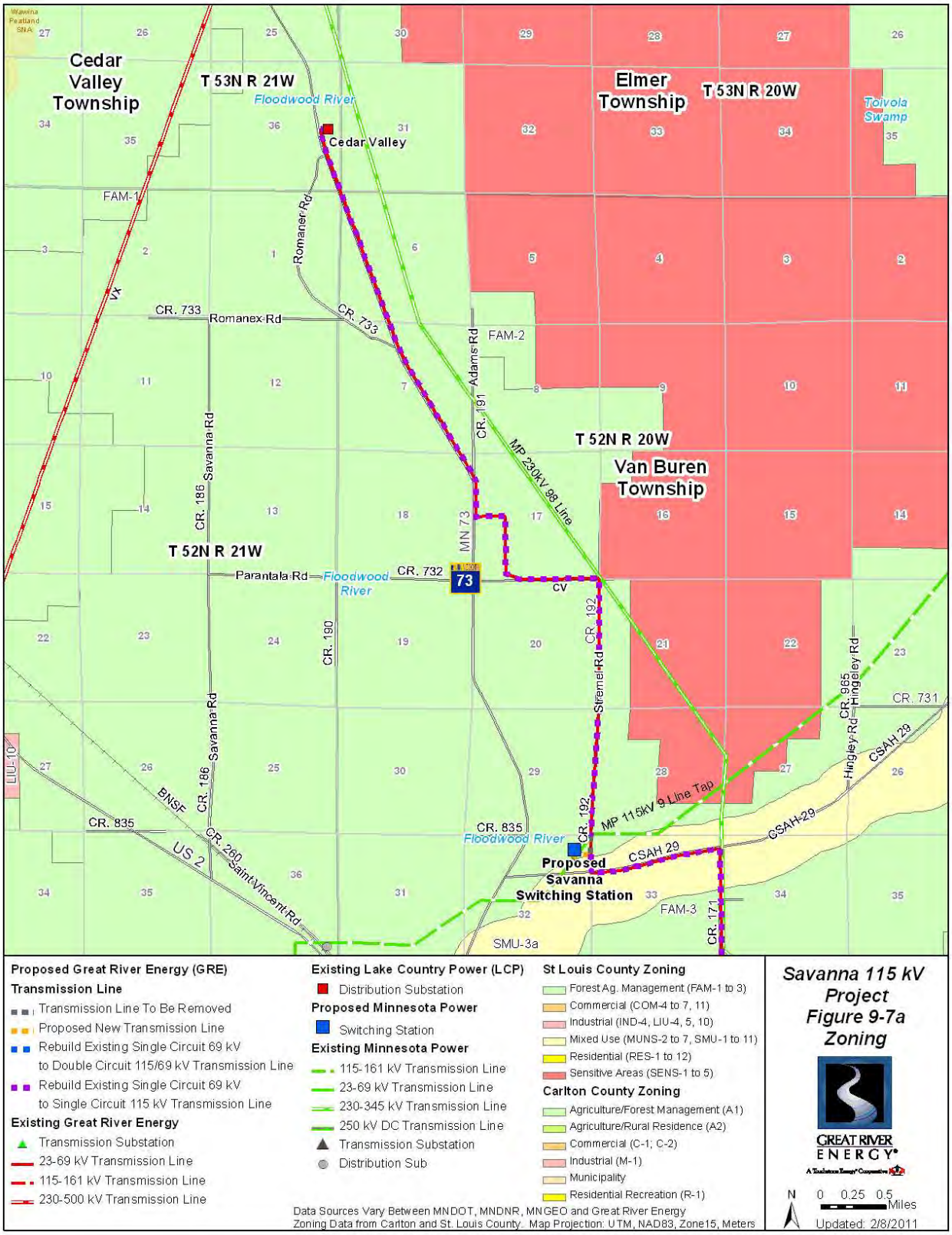

APPENDIX E ZONING MAPS

APPENDIX E ZONING MAPS

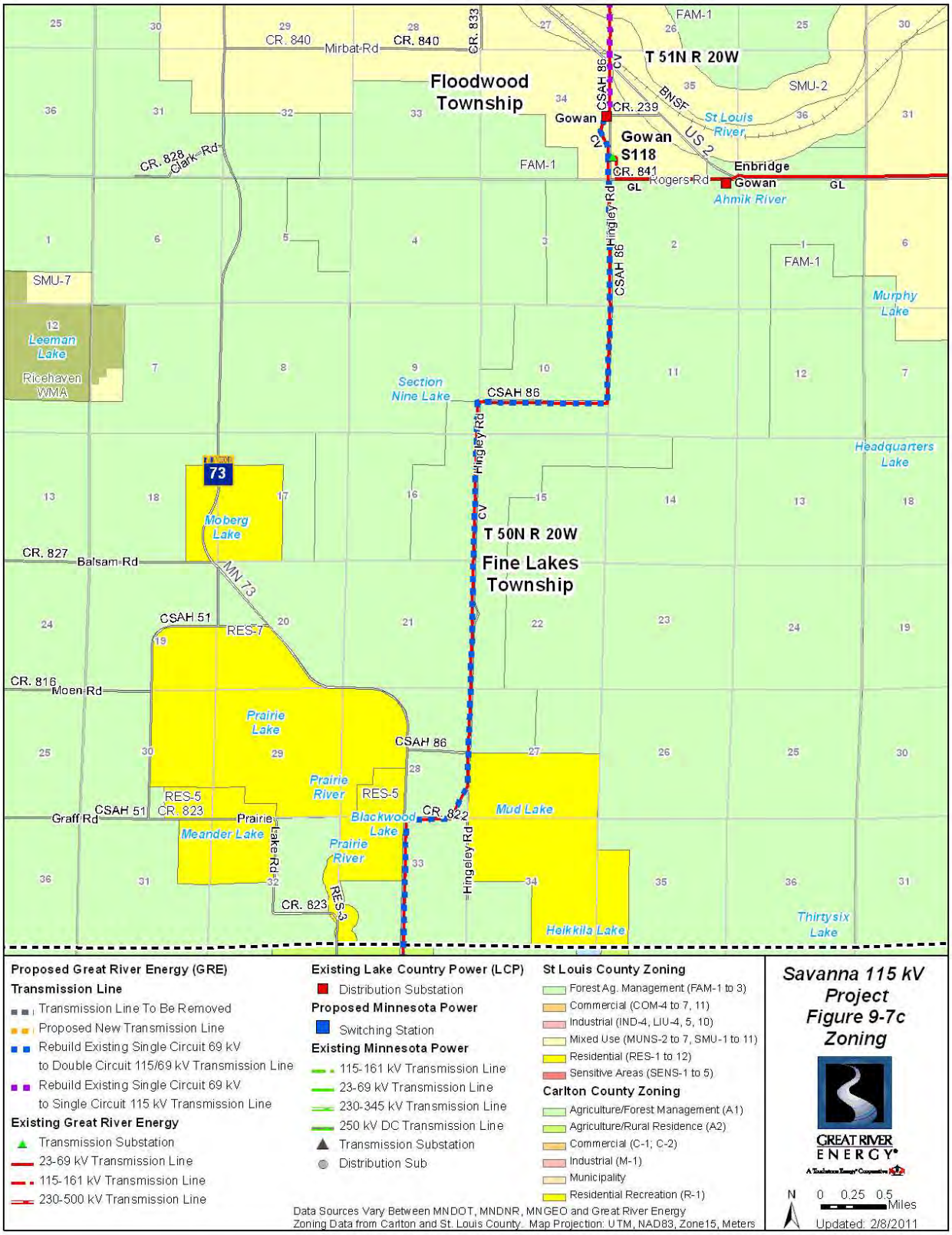

Proposed Great River Energy (GRE) Transmission Line

- Transmission Line To Be Removed
- Proposed New Transmission Line
- Rebuild Existing Single Circuit 69 kV to Double Circuit 115/69 kV Transmission Line
- Rebuild Existing Single Circuit 69 kV to Single Circuit 115 kV Transmission Line

Existing Great River Energy

- Transmission Substation
- 23-69 kV Transmission Line
- 115-161 kV Transmission Line
- 230-500 kV Transmission Line

Existing Lake Country Power (LCP)

- Distribution Substation

Proposed Minnesota Power

- Switching Station

Existing Minnesota Power

- 115-161 kV Transmission Line
- 23-69 kV Transmission Line
- 230-345 kV Transmission Line
- 250 kV DC Transmission Line
- Transmission Substation
- Distribution Sub

St Louis County Zoning

- Forest Ag. Management (FAM-1 to 3)
- Commercial (COM-4 to 7, 11)
- Industrial (IND-4, LIU-4, 5, 10)
- Mixed Use (MUNS-2 to 7, SMU-1 to 11)
- Residential (RES-1 to 12)
- Sensitive Areas (SENS-1 to 5)

Carlton County Zoning

- Agriculture/Forest Management (A1)
- Agriculture/Rural Residence (A2)
- Commercial (C-1; C-2)
- Industrial (M-1)
- Municipality
- Residential Recreation (R-1)

Data Sources Vary Between MNDOT, MNDNR, MNGEO and Great River Energy
Zoning Data from Carlton and St. Louis County. Map Projection: UTM, NAD83, Zone15, Meters

Savanna 115 kV Project Figure 9-7c Zoning

GREAT RIVER ENERGY

N 0 0.25 0.5 Miles

Updated: 2/8/2011

APPENDIX E ZONING MAPS

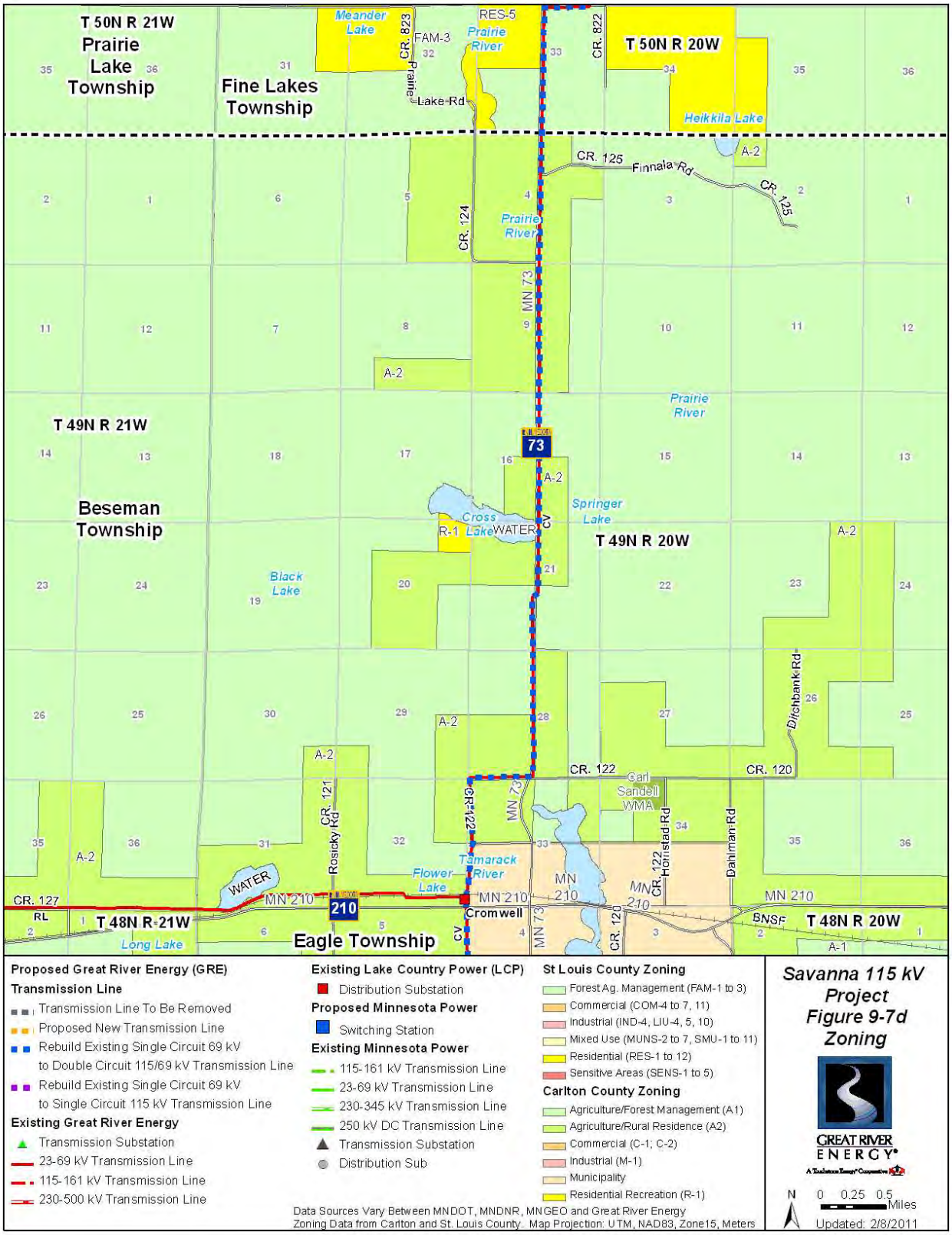

APPENDIX E ZONING MAPS

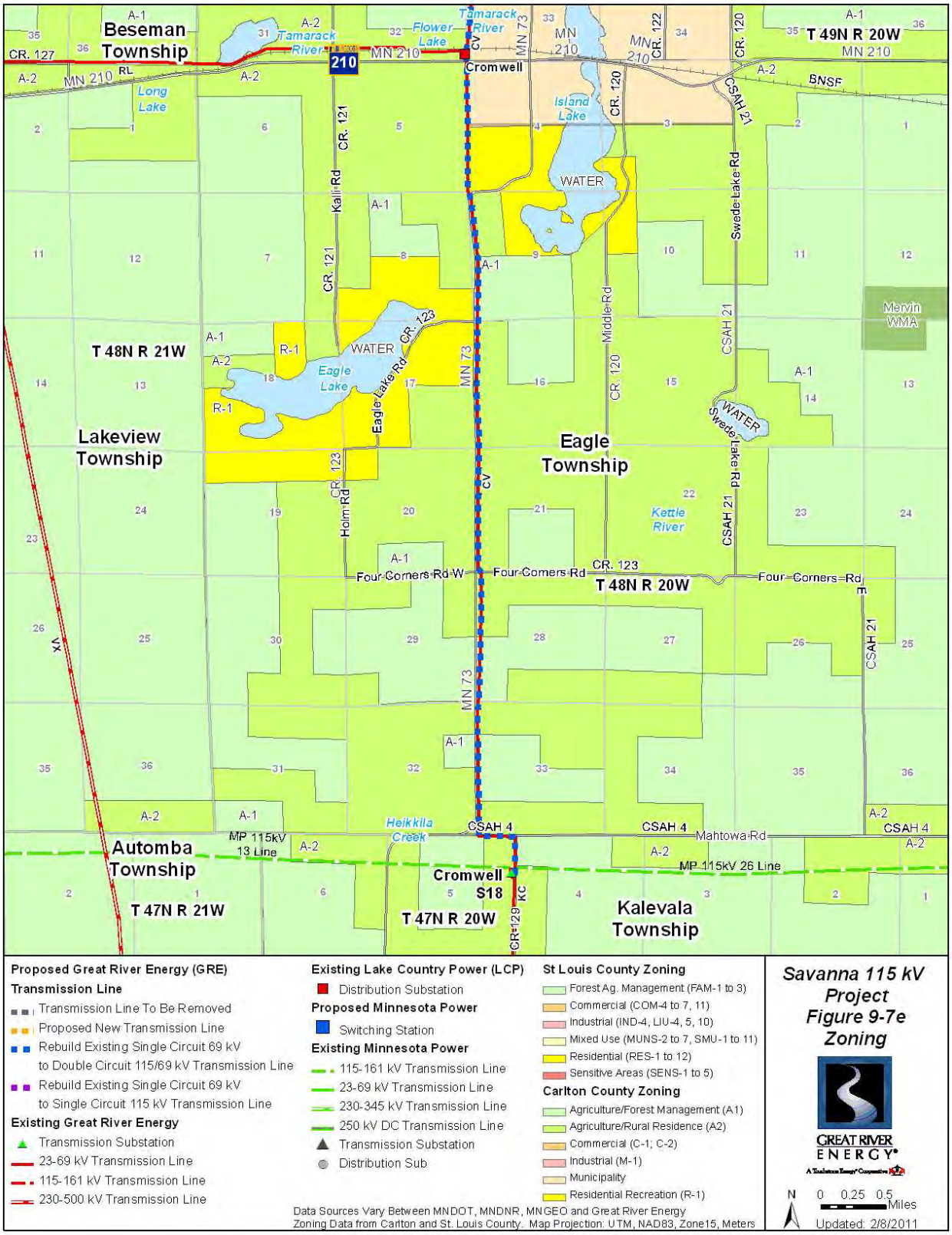

APPENDIX E ZONING MAPS