PROJECT LOCATION

map 1

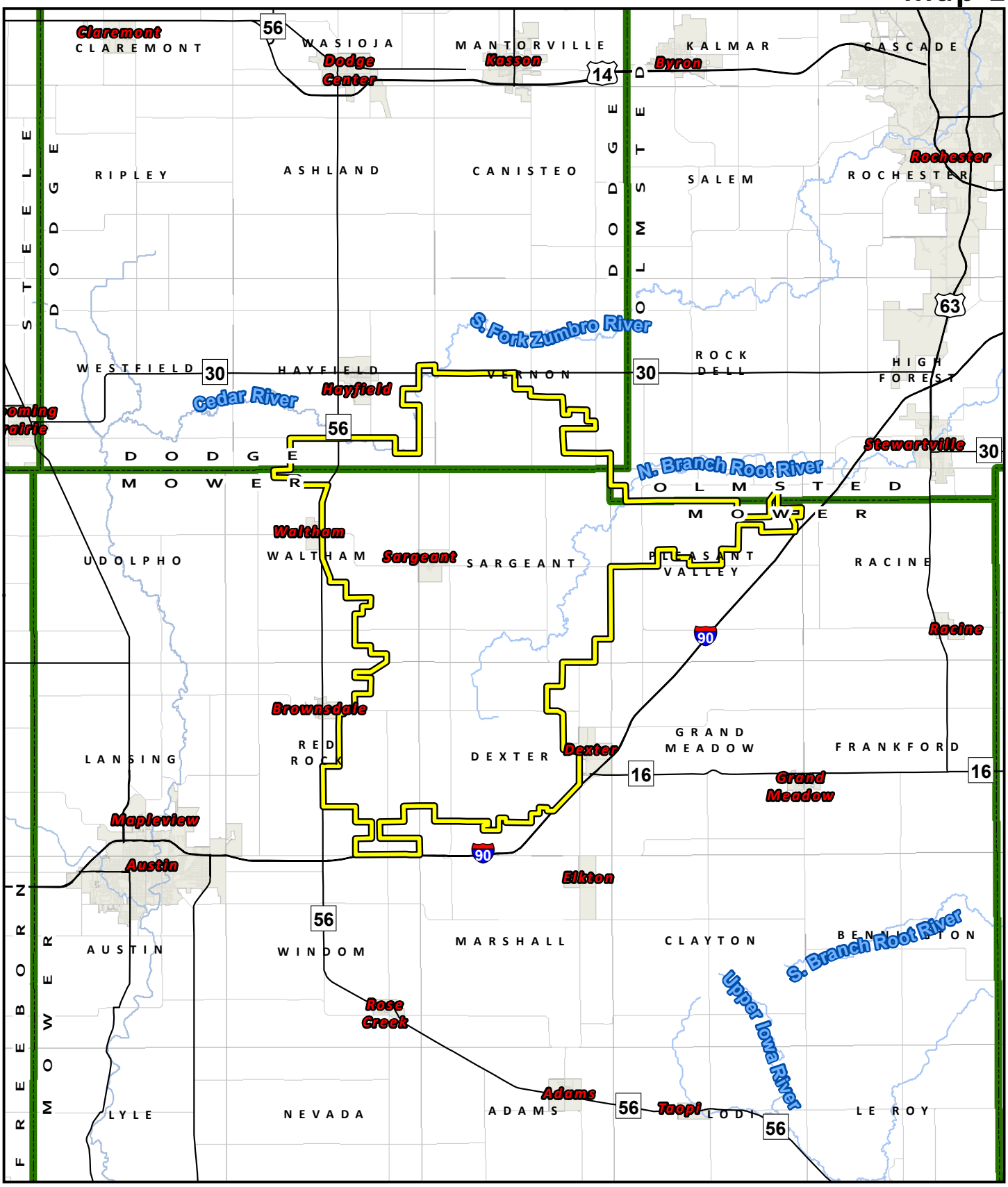

Project Boundary

County Boundaries

Rivers

0 1.5 3 6
Miles

1 inch = 22,000 feet

Projection: NAD83 UTM Zone 15N

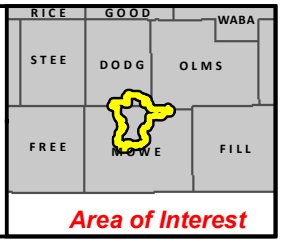

Thursday, November 12, 2009 2:05:17 PM
E:\BenO\RES\MAP_DOX\Map 1 Project Location.mxd

PROJECT SITE: TURBINE LAYOUT - GE

map 2 GE

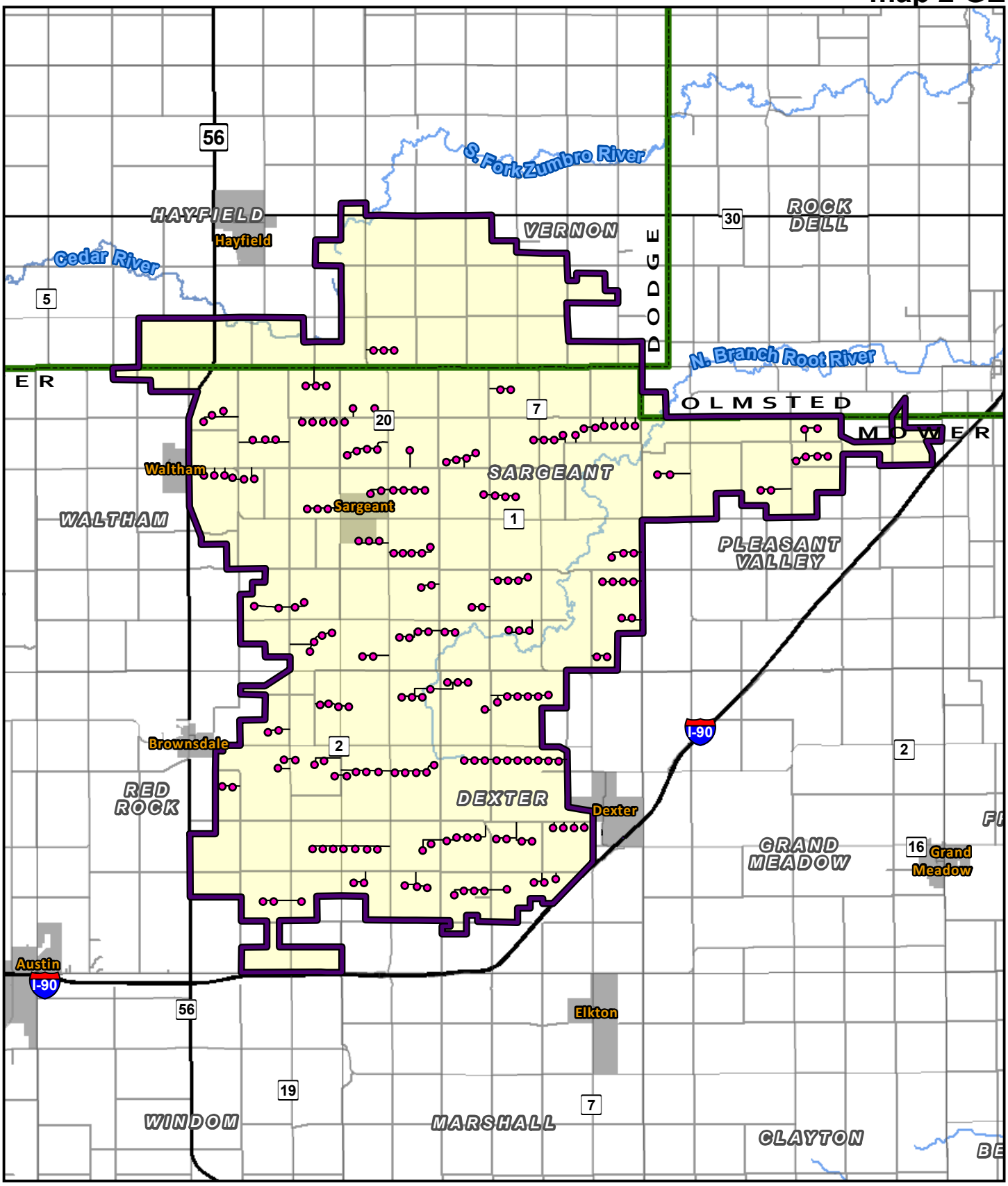

GE Turbines

Project Boundary

P-Roads GE

N

1 inch = 14,000 feet

Projection: NAD83 UTM Zone 15N

Wednesday, November 11, 2009 12:23:19 PM
E:\BenO\RES\MAP_DOX\Map 2 GE.mxd

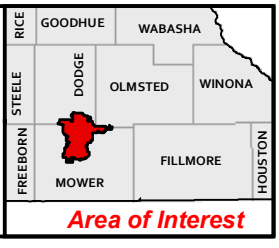

PROJECT SITE: TURBINE LAYOUT - SIEMENS

map 3 SIEMENS

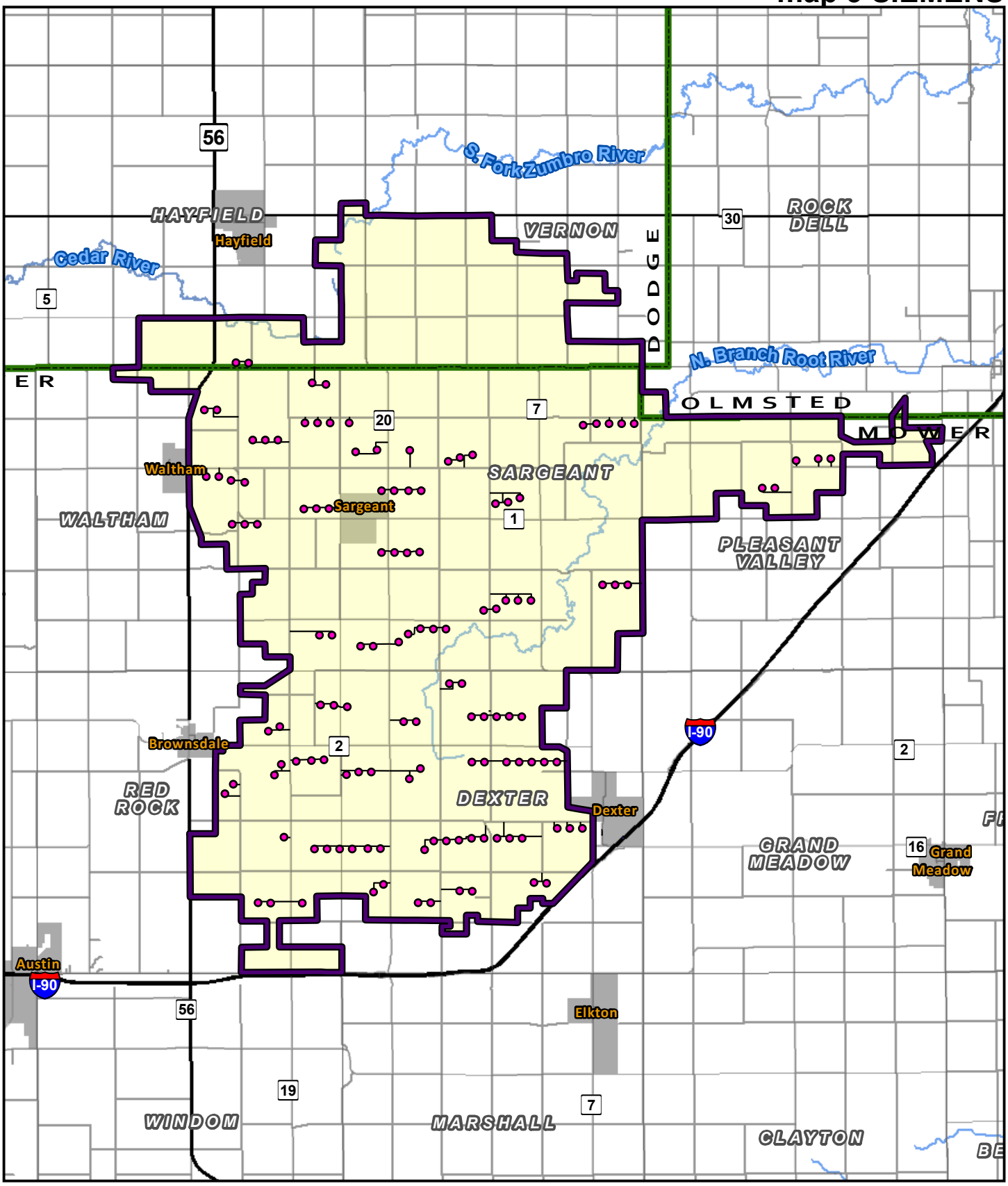

Siemens Turbines

Project Boundary

P- Roads Siemens

N

1 inch = 14,000 feet

Projection: NAD83 UTM Zone 15N

Wednesday, November 11, 2009 12:25:30 PM
E:\BenO\RES\MAP_DOX\Map 3 SIEMENS.mxd

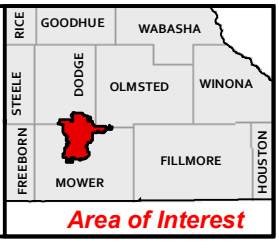

RESIDENTIAL LOCATIONS & SETBACKS

map 4

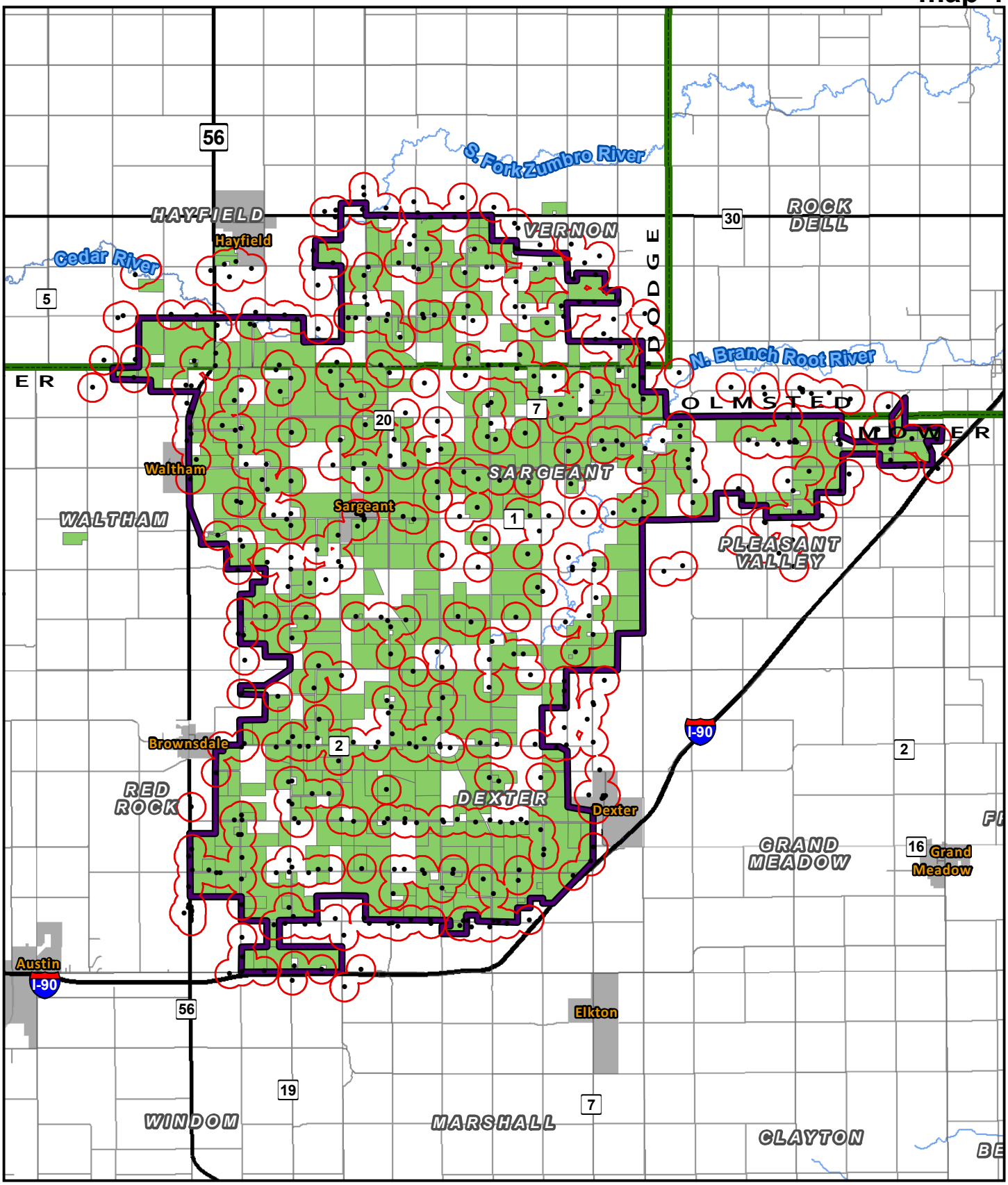

- Residential Noise Recievers
- Residential Noise Buffer 1500ft.
- Leased Property
- Project Boundary

N

1 inch = 14,000 feet

Projection: NAD83 UTM Zone 15N

Wednesday, November 11, 2009 12:25:30 PM
E:\BenO\RES\MAP_DOX\Map 3 SIEMENS.mxd

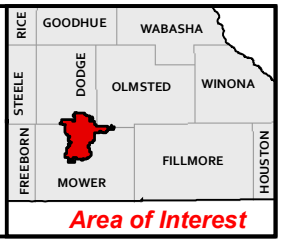

ROAD MAP

map 5

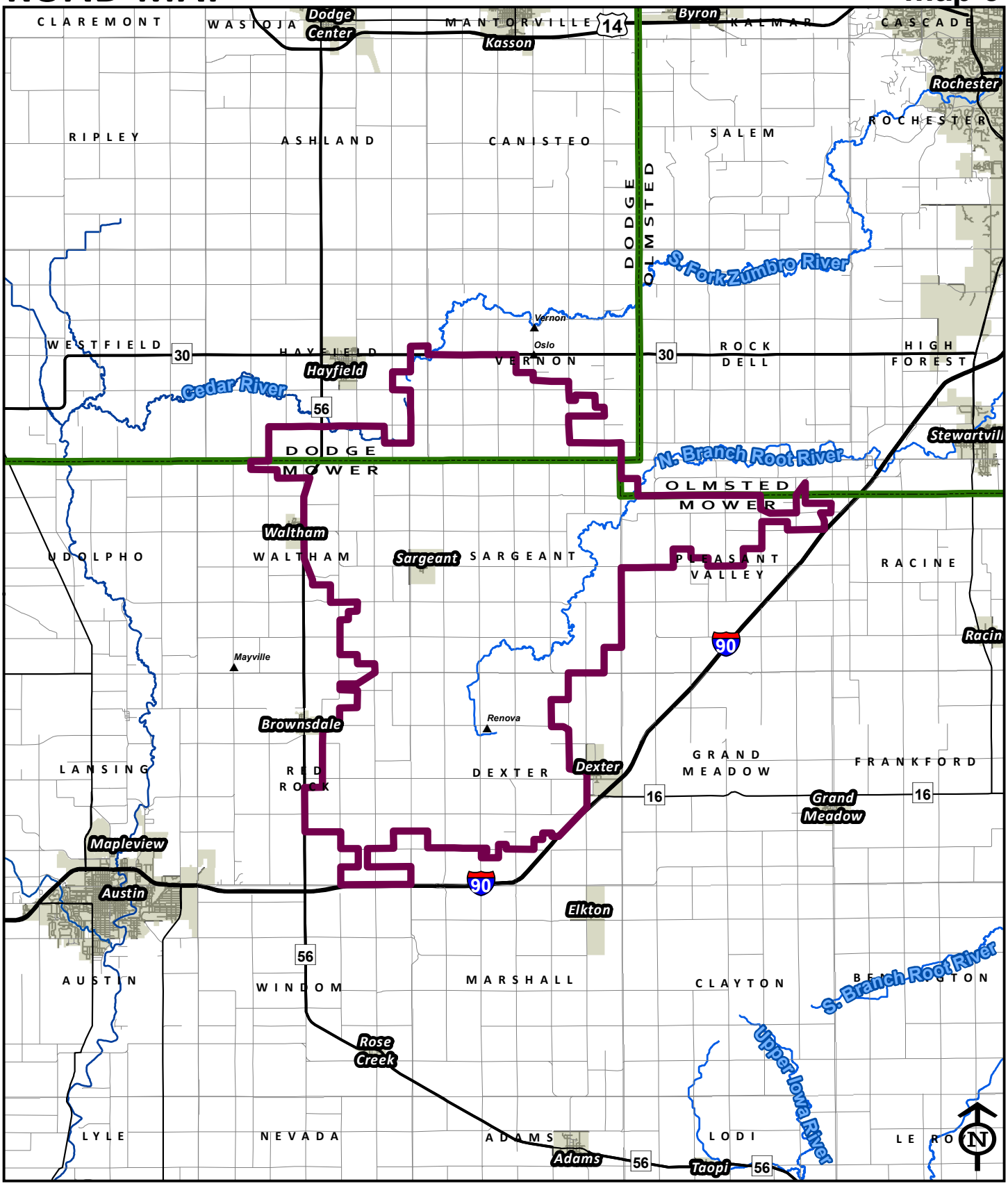

Project Boundary

Municipal Boundaries

Small Towns

Rivers

1 inch = 20,000 feet

0 1.25 2.5 5

Miles

Projection: NAD83 UTM Zone 15N

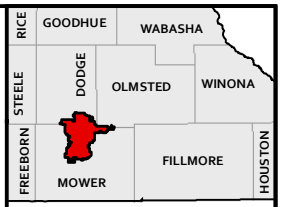

Area of Interest

PLANNED PUBLIC INFRASTRUCTURE

map 6

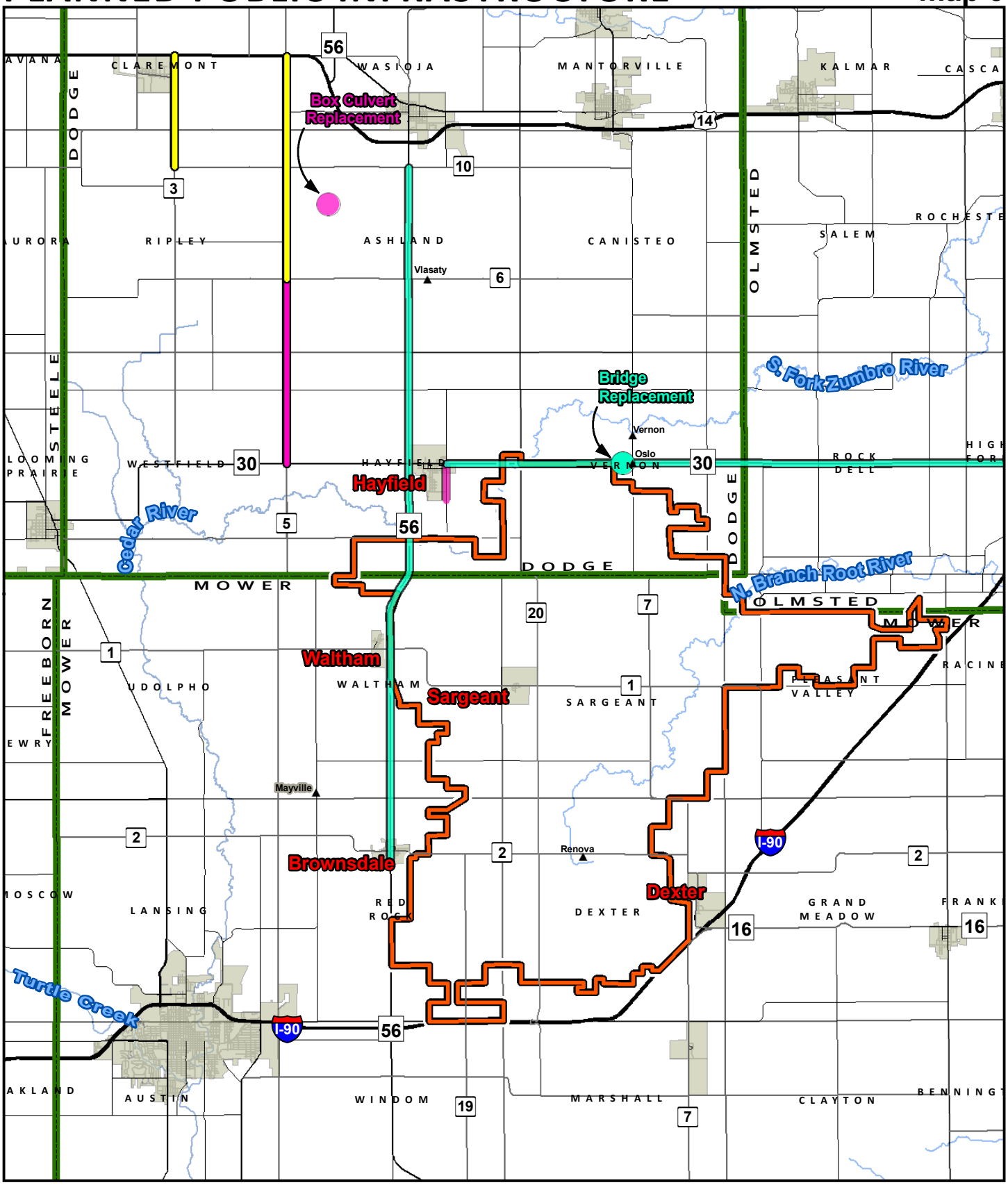

Project Boundary

Municipal_Boundary

Dodge Co. Planned Projects

2009 Projects

2010 Projects

MNDOT Planned Projects

Rivers

N

1 inch = 19,000 feet

Projection: NAD83 UTM Zone 15N
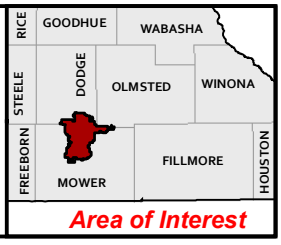
Data Source: RES, MN DOT, Dodge County