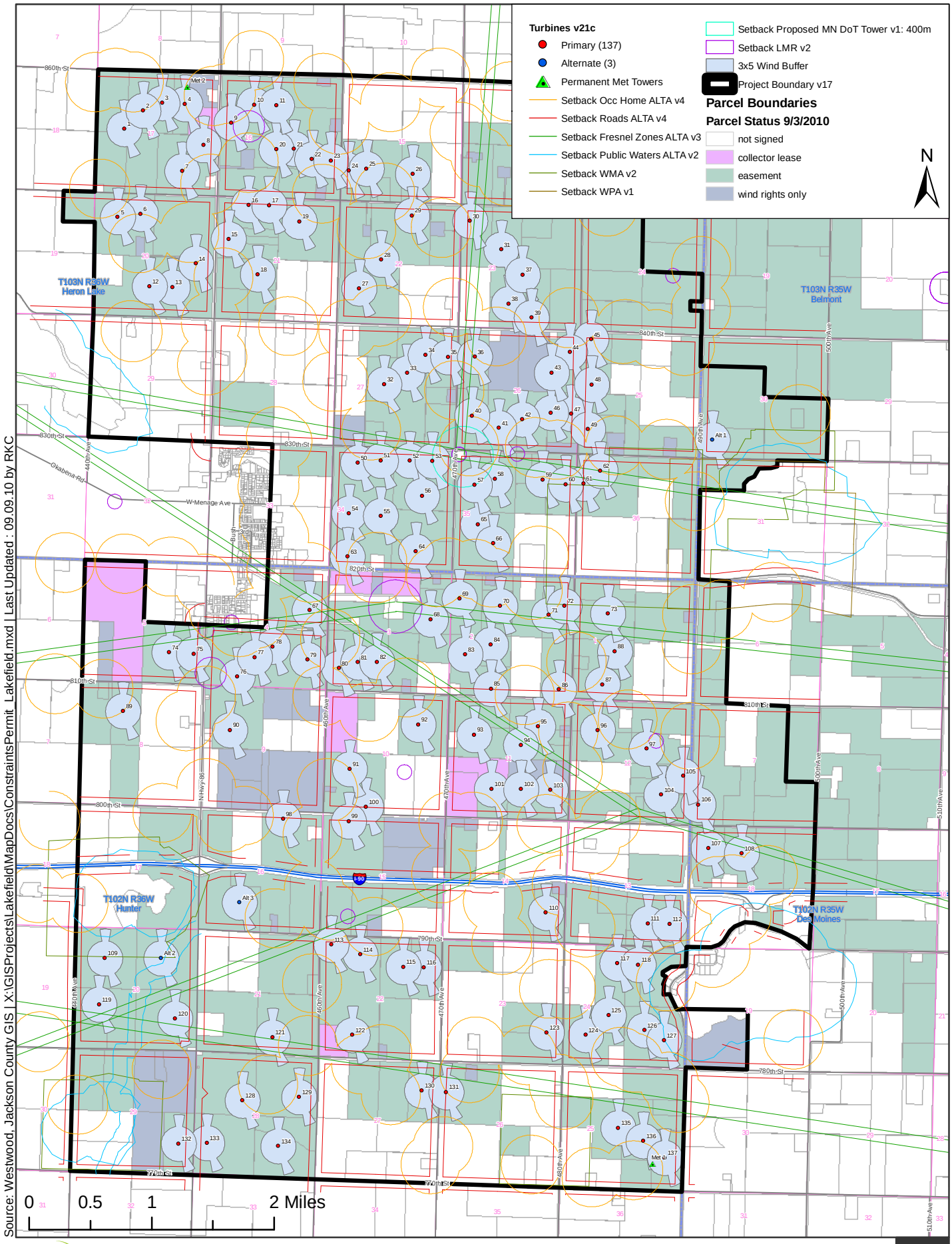

Source: Westwood, Jackson County GIS | X:\GISProjects\Lakefield\MapDocs\ConstraintsPermit_Lakefield.mxd | Last Updated : 09.09.10 by RKC

enXco
An EDF EN Company

LAKEFIELD WIND PROJECT SETBACKS

Lakefield Wind Project | Jackson County, Minnesota

F-1

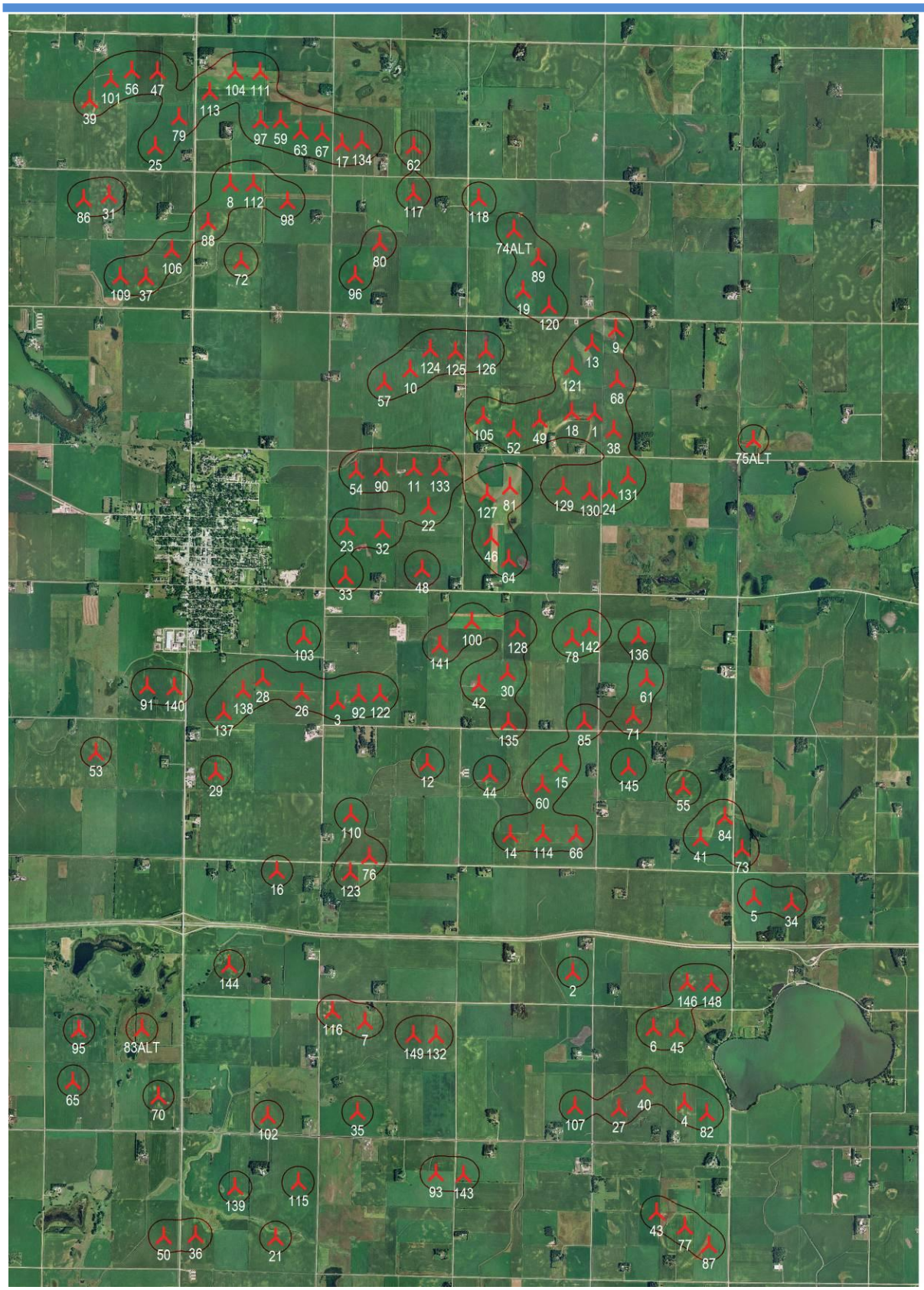

Figure 1: Layout of Wind Turbines with 50 dB(A) isolines

Source: ESRI, Westwood | X:\GISProjects\Lakefield\MapDocs\TurbinesAerial_Lakefield.mxd | Last Updated : 09.09.10 by RKC

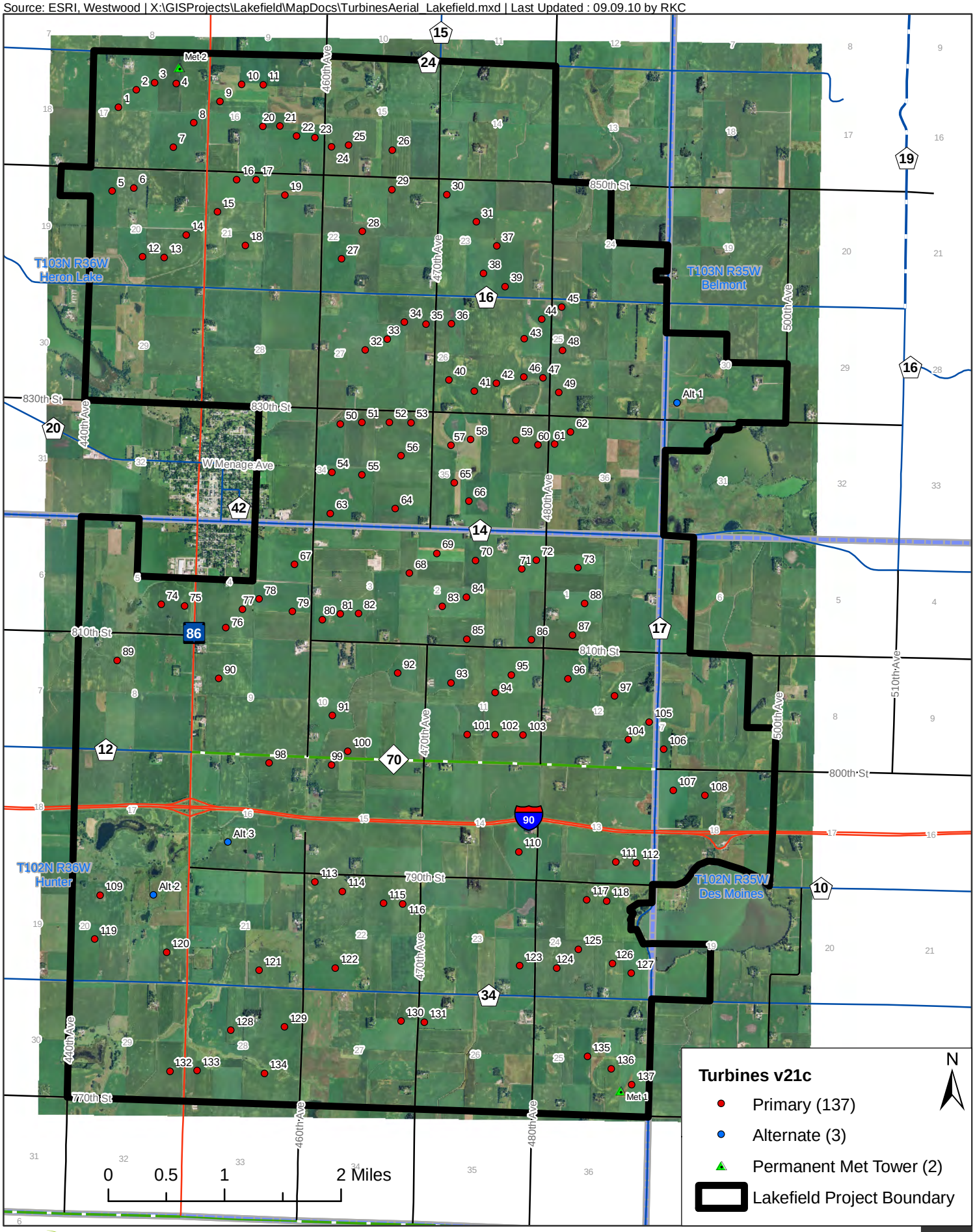

enXco

TURBINES V21C

Lakefield Wind Project | Jackson County, Minnesota

F-1

Source: ESRI, USDA DRG | X:\GISProjects\Lakefield\MapDocs\TurbinesTopo_Lakefield.mxd | Last Updated : 09.09.10 by RKC

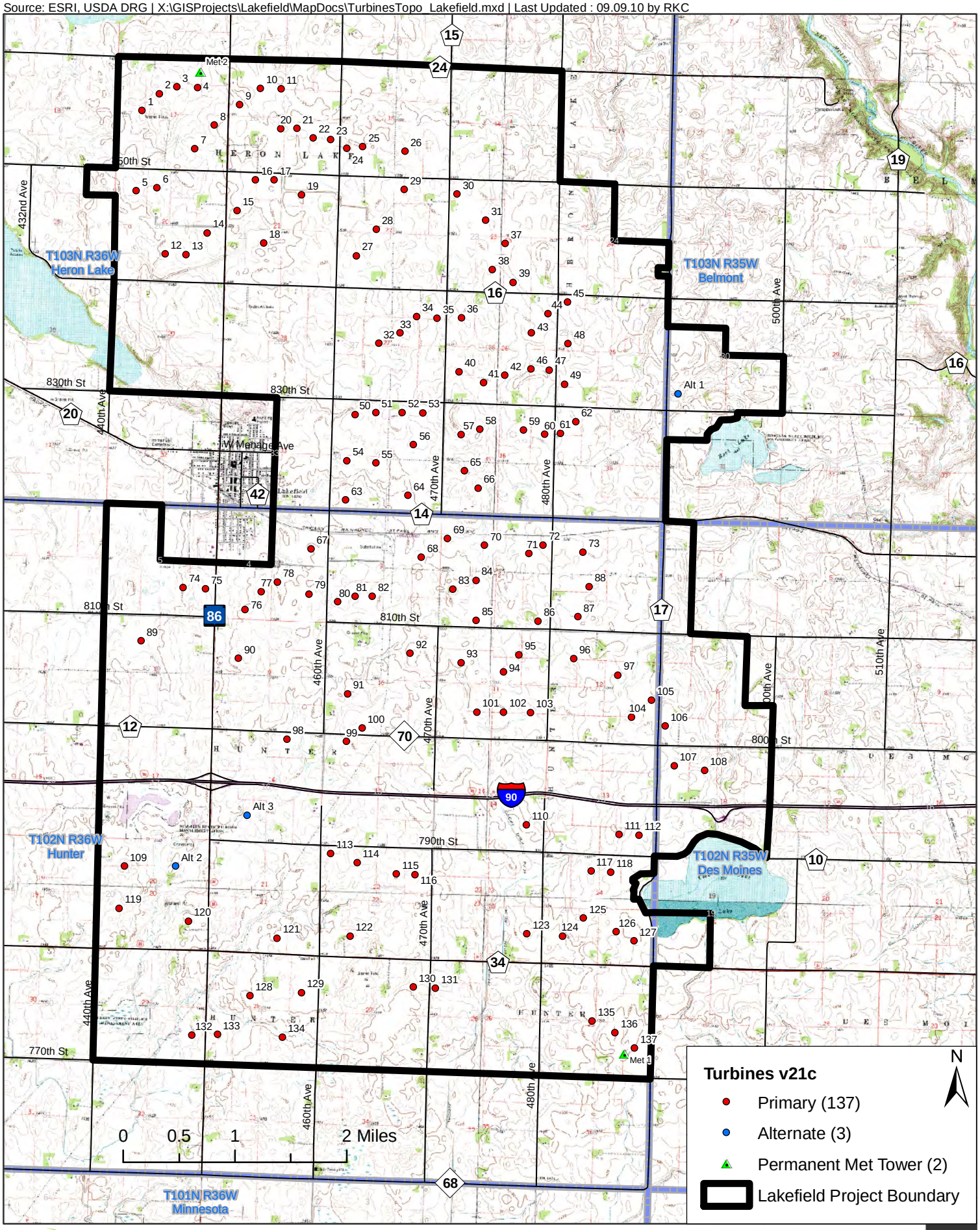

enXco

TURBINES V21C

Lakefield Wind Project | Jackson County, Minnesota

F-1

Source: ESRI, Jackson County GIS | X:\GISProjects\Lakefield\MapDocs\TurbinesLandStatus_Lakefield.mxd | Last Updated : 09.09.10 by RKC

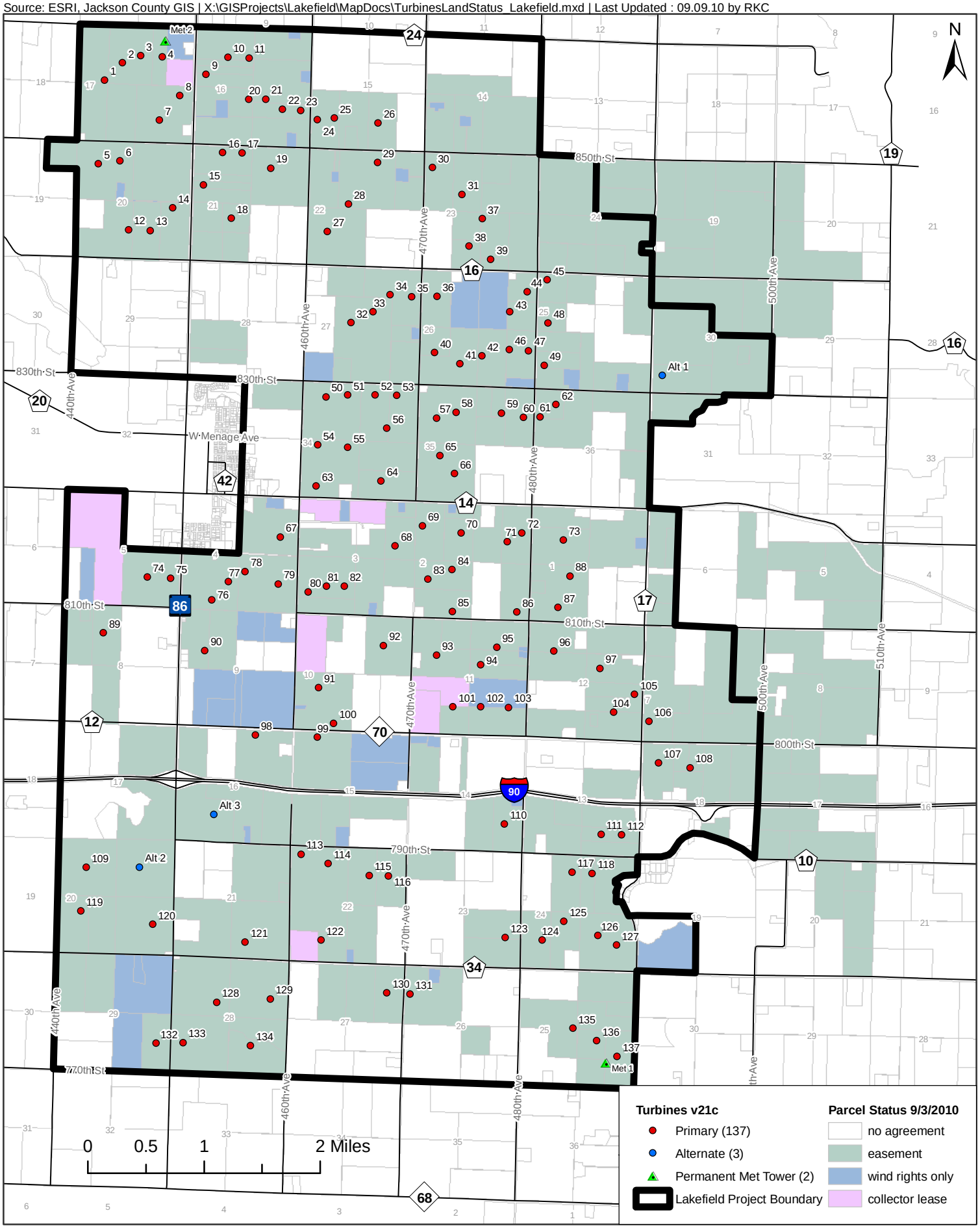

enXco

TURBINES V21C AND LAND STATUS

Lakefield Wind Project | Jackson County, Minnesota

F-1

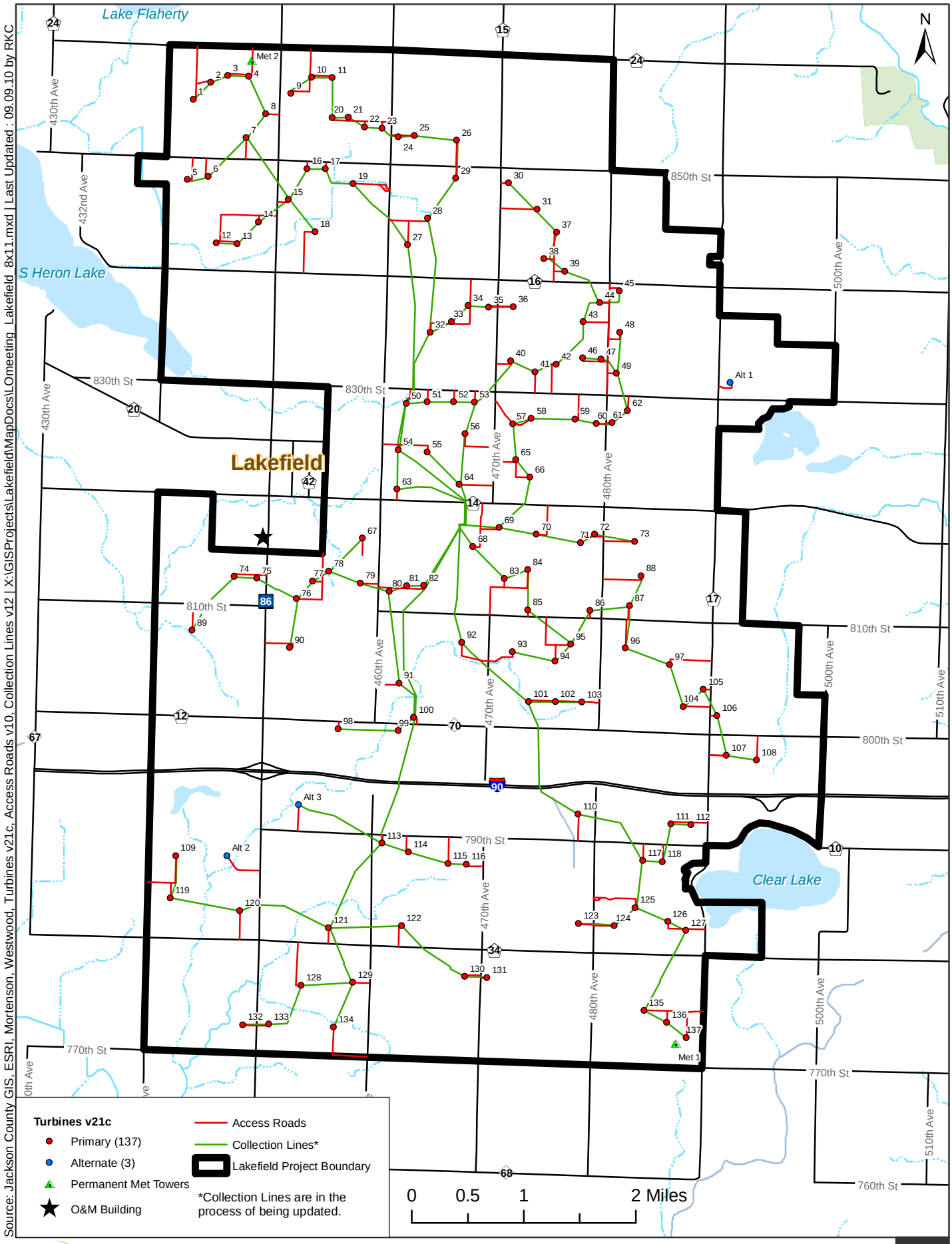

Source: Jackson County GIS, ESRI, Mortenson, Westwood, Turbines v21c, Access Roads v10, Collection Lines v12 | X:\GISProjects\Lakefield\MapDocs\LOmeeting_Lakefield_8x11.mxd | Last Updated : 09.09.10 by RKC

enXco

LAKEFIELD WIND PROJECT

Jackson County, Minnesota

F-1

Source: ESRI, FAA determinations | X:\GISProjects\Lakefield\MapDocs\FAALighting_Lakefield.mxd | Last Updated : 09.09.10 by RKC

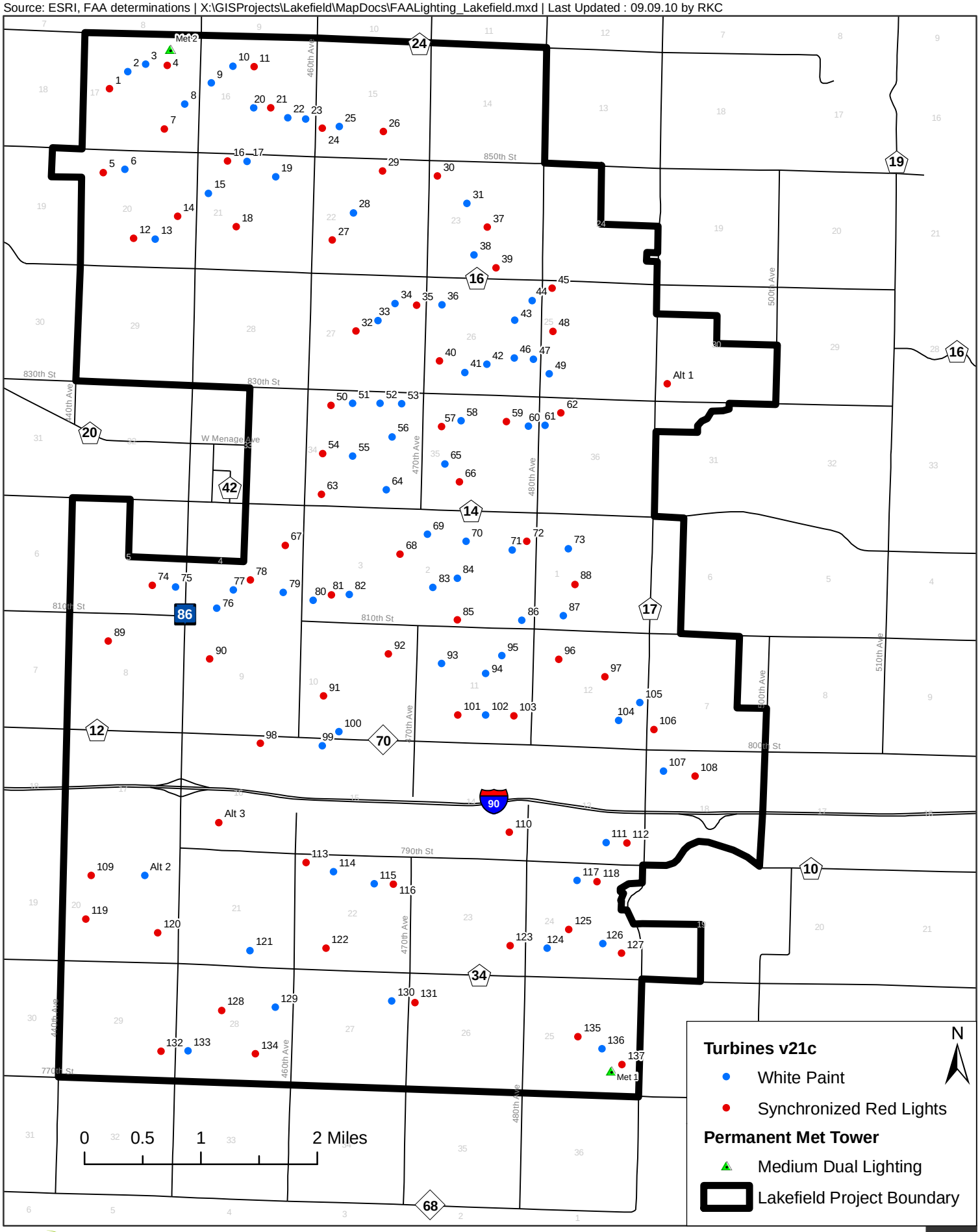

enXco

FAA LIGHTING PLAN

Lakefield Wind Project | Jackson County, Minnesota

F-1