Permit Maps
ET2/TL-09-1056

Legend

- Anticipated Alignment
- Anticipated Right-of-Way
- Permitted Route
- Quarry Substation Site
- Residence
- Non-residential Structure
- Municipal Boundary
- Township Boundary
- Section Boundary

N
W E
S

1:6,000

0 250 500 1,000 Feet

Fargo to St. Cloud 345 kV Transmission Line Project

DATE: 05/26/11

Permit Maps
ET2/TL-09-1056

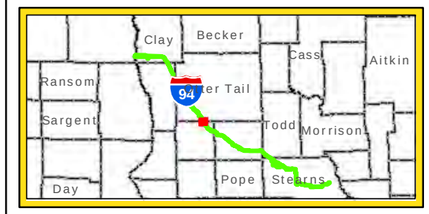

Legend

- Anticipated Alignment
- Anticipated Right-of-Way
- Permitted Route
- Quarry Substation Site
- Residence
- Non-residential Structure
- Municipal Boundary
- Township Boundary
- Section Boundary

N W E S

1:6,000

0 250 500 1,000 Feet

Fargo to St. Cloud 345 kV Transmission Line Project

DATE: 05/26/11

Permit Maps
ET2/TL-09-1056

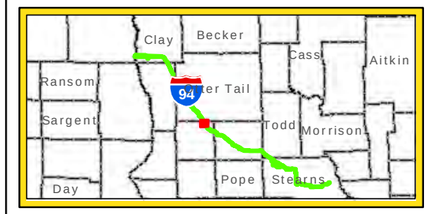

Legend

- Anticipated Alignment
- Anticipated Right-of-Way
- Permitted Route
- Quarry Substation Site
- Residence
- Non-residential Structure
- Municipal Boundary
- Township Boundary
- Section Boundary

N W E S

1:6,000

0 250 500 1,000 Feet

Fargo to St. Cloud 345 kV Transmission Line Project

DATE: 05/26/11

Permit Maps
ET2/TL-09-1056

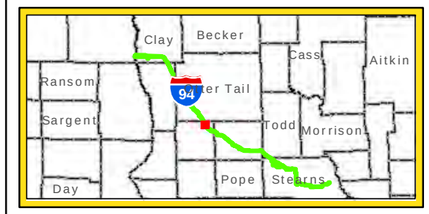

Legend

- Anticipated Alignment
- Anticipated Right-of-Way
- Permitted Route
- Quarry Substation Site
- Residence
- Non-residential Structure
- Municipal Boundary
- Township Boundary
- Section Boundary

N
W E
S

1:6,000

0 250 500 1,000 Feet

Fargo to St. Cloud 345 kV Transmission Line Project

DATE: 05/26/11

Permit Maps
ET2/TL-09-1056

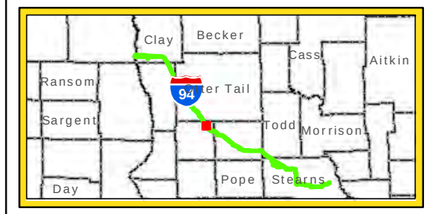

Legend

- Anticipated Alignment
- Anticipated Right-of-Way
- Permitted Route
- Quarry Substation Site
- Residence
- Non-residential Structure
- Municipal Boundary
- Township Boundary
- Section Boundary

N
W E
S

1:6,000

0 250 500 1,000 Feet

Fargo to St. Cloud 345 kV Transmission Line Project

DATE: 05/26/11

Permit Maps
ET2/TL-09-1056

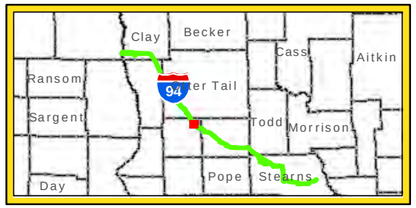

Legend

- Anticipated Alignment
- Anticipated Right-of-Way
- Permitted Route
- Quarry Substation Site
- Residence
- Non-residential Structure
- Municipal Boundary
- Township Boundary
- Section Boundary

N W E S

1:6,000

0 250 500 1,000 Feet

Fargo to St. Cloud 345 kV Transmission Line Project

DATE: 05/26/11

Permit Maps
ET2/TL-09-1056

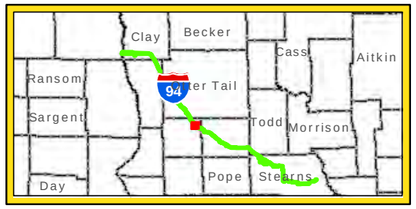

Legend

- Anticipated Alignment
- Anticipated Right-of-Way
- Permitted Route
- Quarry Substation Site
- Residence
- Non-residential Structure
- Municipal Boundary
- Township Boundary
- Section Boundary

N
W E
S

1:6,000

0 250 500 1,000 Feet

Fargo to St. Cloud 345 kV Transmission Line Project

DATE: 05/26/11

Permit Maps
ET2/TL-09-1056

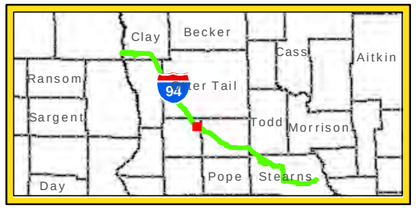

Legend

- Anticipated Alignment
- Anticipated Right-of-Way
- Permitted Route
- Quarry Substation Site
- Residence
- Non-residential Structure
- Municipal Boundary
- Township Boundary
- Section Boundary

1:6,000

0 250 500 1,000 Feet

Fargo to St. Cloud 345 kV Transmission Line Project

DATE: 05/26/11

Permit Maps
ET2/TL-09-1056

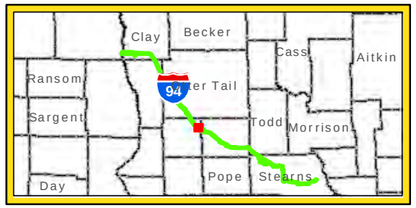

Legend

- Anticipated Alignment
- Anticipated Right-of-Way
- Permitted Route
- Quarry Substation Site
- Residence
- Non-residential Structure
- Municipal Boundary
- Township Boundary
- Section Boundary

N
W E
S

1:6,000

0 250 500 1,000 Feet

Fargo to St. Cloud 345 kV Transmission Line Project

DATE: 05/26/11

Permit Maps
ET2/TL-09-1056

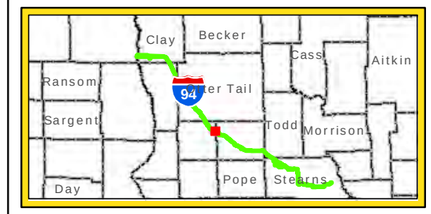

Legend

- Anticipated Alignment
- Anticipated Right-of-Way
- Permitted Route
- Quarry Substation Site
- Residence
- Non-residential Structure
- Municipal Boundary
- Township Boundary
- Section Boundary

N
W E
S

1:6,000

0 250 500 1,000 Feet

Fargo to St. Cloud 345 kV Transmission Line Project

DATE: 05/26/11

Permit Maps
ET2/TL-09-1056

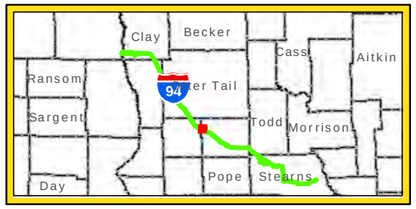

Legend

- Anticipated Alignment
- Anticipated Right-of-Way
- Permitted Route
- Quarry Substation Site
- Residence
- Non-residential Structure
- Municipal Boundary
- Township Boundary
- Section Boundary

N
W E
S

1:6,000

0 250 500 1,000 Feet

Fargo to St. Cloud 345 kV Transmission Line Project

DATE: 05/26/11

Permit Maps
ET2/TL-09-1056

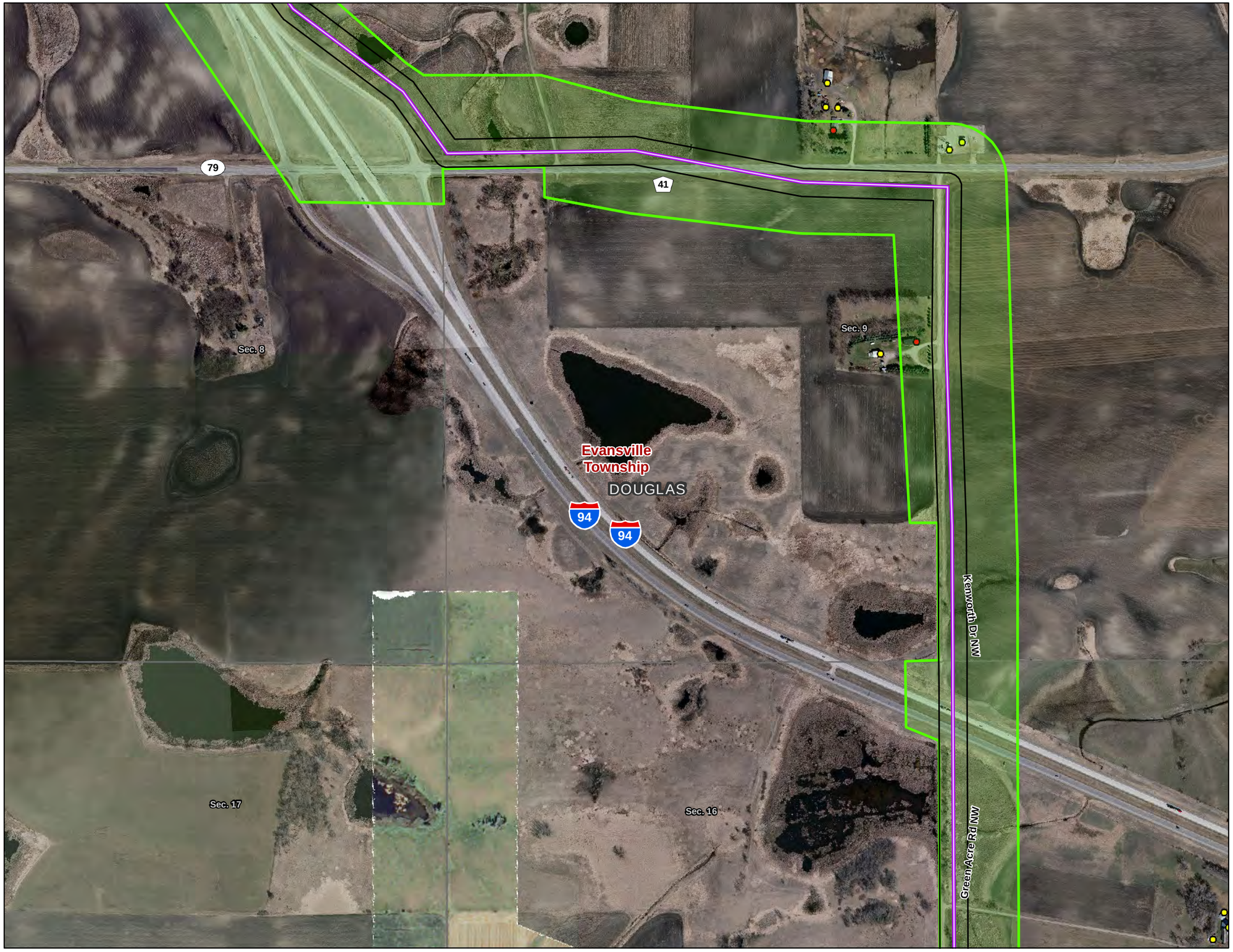

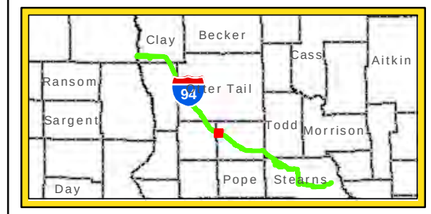

Legend

- Anticipated Alignment
- Anticipated Right-of-Way
- Permitted Route
- Quarry Substation Site
- Residence
- Non-residential Structure
- Municipal Boundary
- Township Boundary
- Section Boundary

N W E S

1:6,000

0 250 500 1,000 Feet

Fargo to St. Cloud 345 kV Transmission Line Project

DATE: 05/26/11

Permit Maps
ET2/TL-09-1056

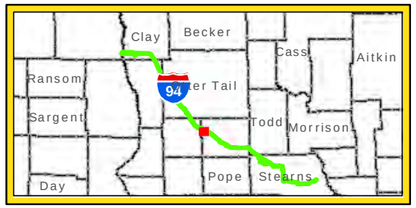

Legend

- Anticipated Alignment
- Anticipated Right-of-Way
- Permitted Route
- Quarry Substation Site
- Residence
- Non-residential Structure
- Municipal Boundary
- Township Boundary
- Section Boundary

N
W E
S

1:6,000

0 250 500 1,000 Feet

Fargo to St. Cloud 345 kV Transmission Line Project

DATE: 05/26/11



Permit Maps
ET2/TL-09-1056

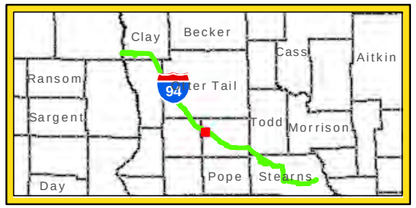

Legend

- Anticipated Alignment
- Anticipated Right-of-Way
- Permitted Route
- Quarry Substation Site
- Residence
- Non-residential Structure
- Municipal Boundary
- Township Boundary
- Section Boundary

N
W E
S

1:6,000

0 250 500 1,000 Feet

Fargo to St. Cloud 345 kV Transmission Line Project

DATE: 05/26/11

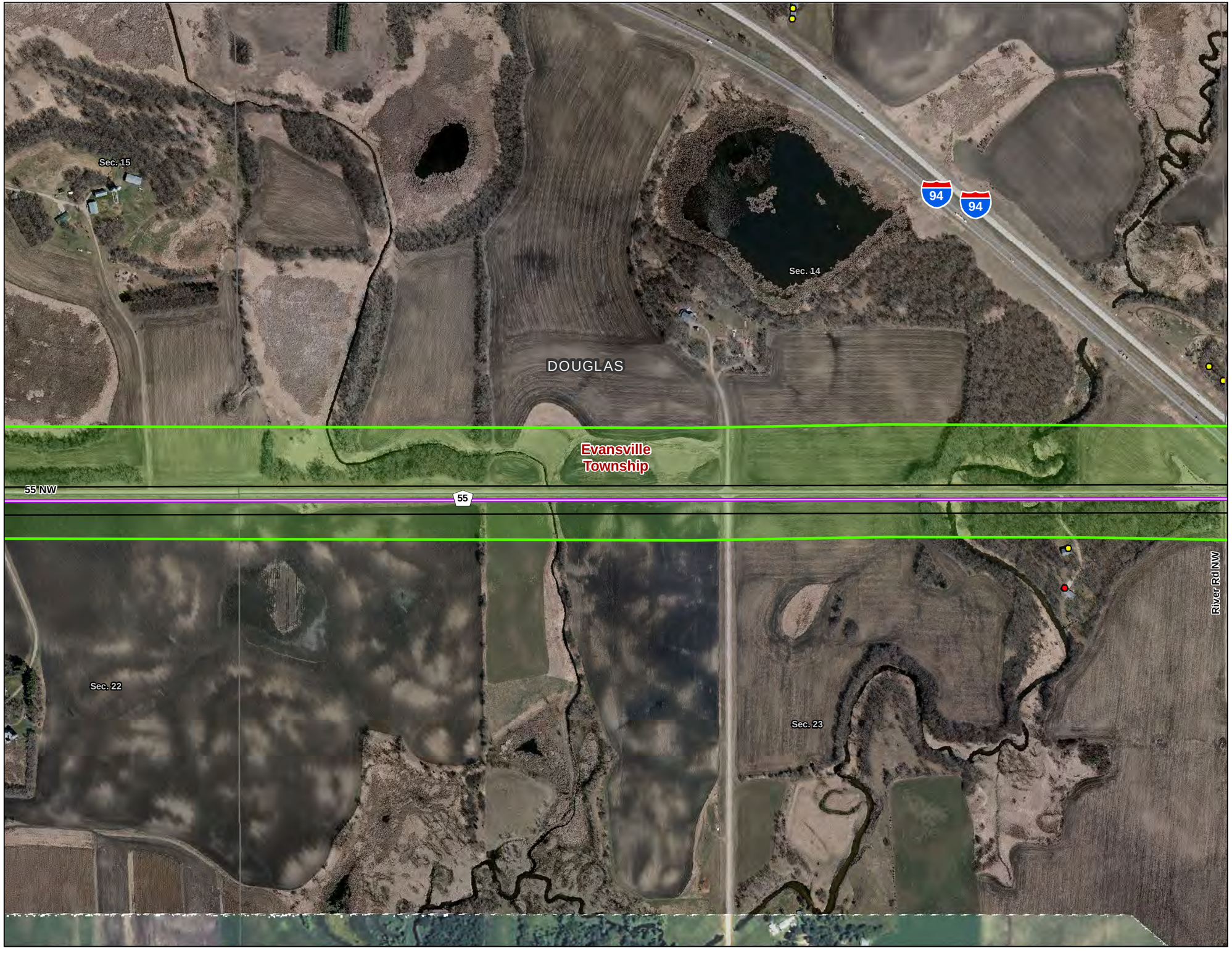

Permit Maps
ET2/TL-09-1056

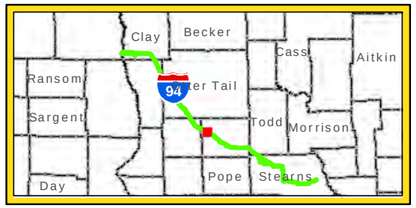

Legend

- Anticipated Alignment
- Anticipated Right-of-Way
- Permitted Route
- Quarry Substation Site
- Residence
- Non-residential Structure
- Municipal Boundary
- Township Boundary
- Section Boundary

N
W E
S

1:6,000

0 250 500 1,000 Feet

Fargo to St. Cloud 345 kV Transmission Line Project

DATE: 05/26/11

Permit Maps
ET2/TL-09-1056

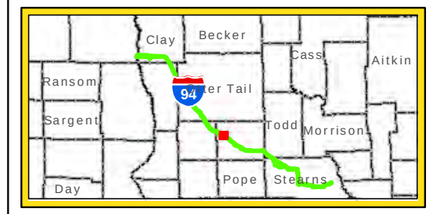

Legend

- Anticipated Alignment
- Anticipated Right-of-Way
- Permitted Route
- Quarry Substation Site
- Residence
- Non-residential Structure
- Municipal Boundary
- Township Boundary
- Section Boundary

N W E S

1:6,000

0 250 500 1,000 Feet

Fargo to St. Cloud 345 kV Transmission Line Project

DATE: 05/26/11

Permit Maps
ET2/TL-09-1056

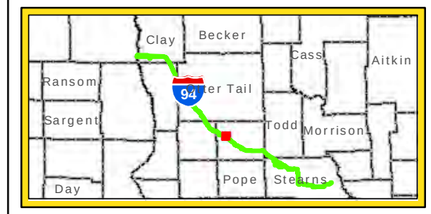

Legend

- Anticipated Alignment
- Anticipated Right-of-Way
- Permitted Route
- Quarry Substation Site
- Residence
- Non-residential Structure
- Municipal Boundary
- Township Boundary
- Section Boundary

N
W E
S

1:6,000

0 250 500 1,000 Feet

Fargo to St. Cloud 345 kV Transmission Line Project

DATE: 05/26/11

Permit Maps
ET2/TL-09-1056

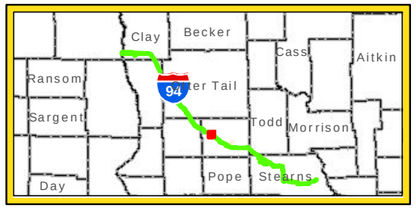

Legend

- Anticipated Alignment
- Anticipated Right-of-Way
- Permitted Route
- Quarry Substation Site
- Residence
- Non-residential Structure
- Municipal Boundary
- Township Boundary
- Section Boundary

N
W E
S

1:6,000

0 250 500 1,000 Feet

Fargo to St. Cloud 345 kV Transmission Line Project

DATE: 05/26/11

Permit Maps
ET2/TL-09-1056

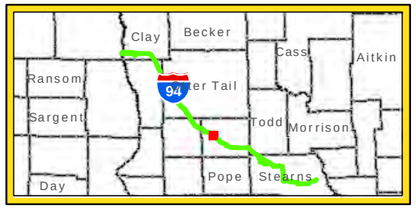

Legend

- Anticipated Alignment
- Anticipated Right-of-Way
- Permitted Route
- Quarry Substation Site
- Residence
- Non-residential Structure
- Municipal Boundary
- Township Boundary
- Section Boundary

1:6,000

N W E S

0 250 500 1,000 Feet

Fargo to St. Cloud 345 kV Transmission Line Project

DATE: 05/26/11

Permit Maps
ET2/TL-09-1056

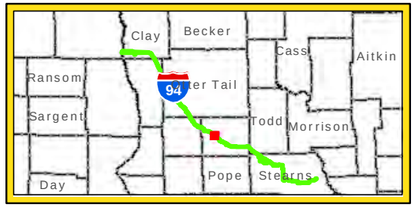

Legend

- Anticipated Alignment
- Anticipated Right-of-Way
- Permitted Route
- Quarry Substation Site
- Residence
- Non-residential Structure
- Municipal Boundary
- Township Boundary
- Section Boundary

N W E S

1:6,000

0 250 500 1,000 Feet

Fargo to St. Cloud 345 kV Transmission Line Project

DATE: 05/26/11

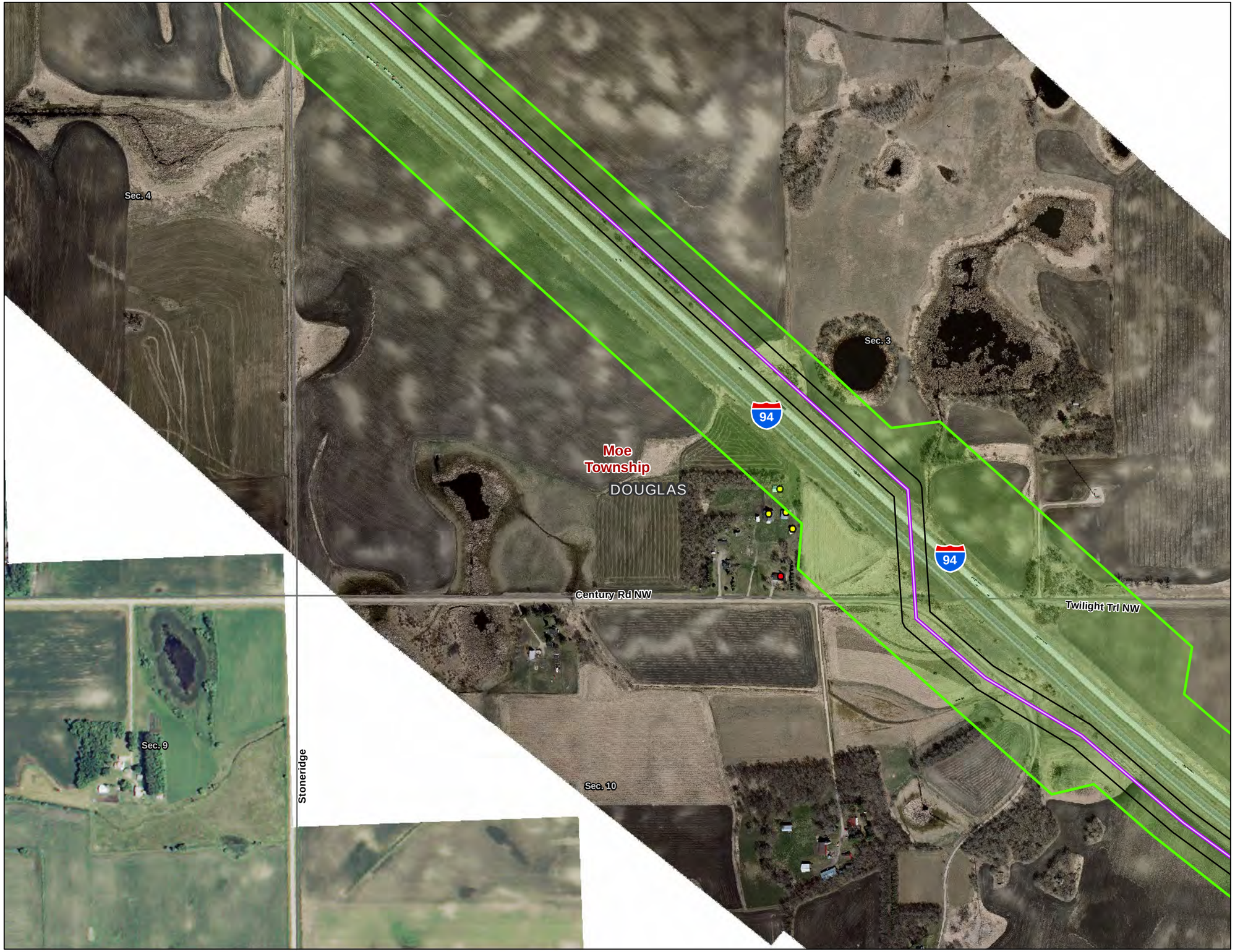

Permit Maps
ET2/TL-09-1056

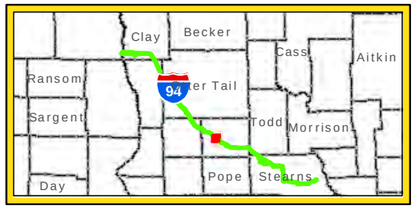

Legend

- Anticipated Alignment
- Anticipated Right-of-Way
- Permitted Route
- Quarry Substation Site
- Residence
- Non-residential Structure
- Municipal Boundary
- Township Boundary
- Section Boundary

N
W E
S

1:6,000

0 250 500 1,000 Feet

Fargo to St. Cloud 345 kV Transmission Line Project

DATE: 05/26/11

Permit Maps
ET2/TL-09-1056

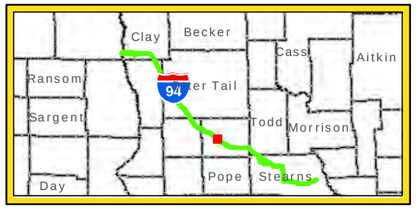

Legend

- Anticipated Alignment
- Anticipated Right-of-Way
- Permitted Route
- Quarry Substation Site
- Residence
- Non-residential Structure
- Municipal Boundary
- Township Boundary
- Section Boundary

N
W E
S

1:6,000

0 250 500 1,000 Feet

Fargo to St. Cloud 345 kV Transmission Line Project

DATE: 05/26/11

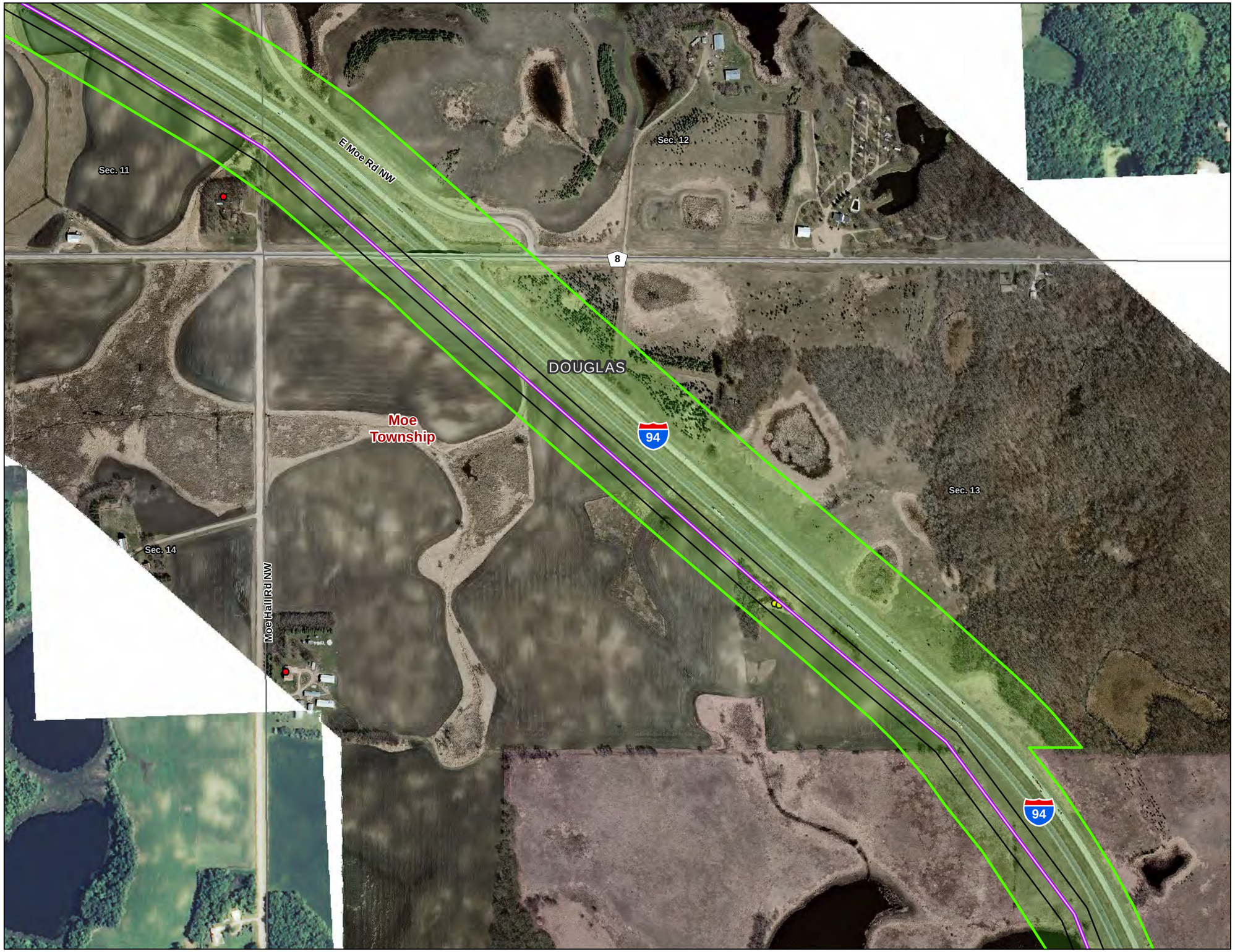

Permit Maps
ET2/TL-09-1056

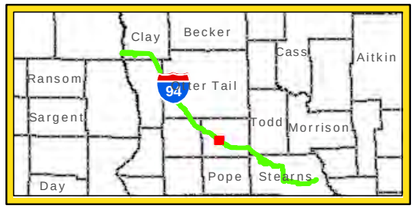

Legend

- Anticipated Alignment
- Anticipated Right-of-Way
- Permitted Route
- Quarry Substation Site
- Residence
- Non-residential Structure
- Municipal Boundary
- Township Boundary
- Section Boundary

N
W E
S

1:6,000

0 250 500 1,000 Feet

Fargo to St. Cloud 345 kV Transmission Line Project

DATE: 05/26/11

Permit Maps
ET2/TL-09-1056

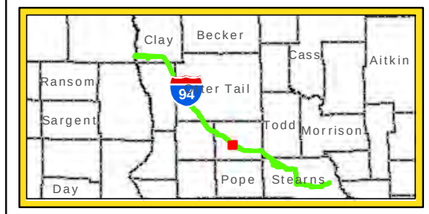

Legend

- Anticipated Alignment
- Anticipated Right-of-Way
- Permitted Route
- Quarry Substation Site
- Residence
- Non-residential Structure
- Municipal Boundary
- Township Boundary
- Section Boundary

N W E S

1:6,000

0 250 500 1,000 Feet

Fargo to St. Cloud 345 kV Transmission Line Project

DATE: 05/26/11

Permit Maps
ET2/TL-09-1056

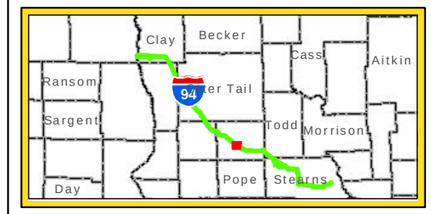

Legend

- Anticipated Alignment
- Anticipated Right-of-Way
- Permitted Route
- Quarry Substation Site
- Residence
- Non-residential Structure
- Municipal Boundary
- Township Boundary
- Section Boundary

N W E S

1:6,000

0 250 500 1,000 Feet

Fargo to St. Cloud 345 kV Transmission Line Project

DATE: 05/26/11

Permit Maps
ET2/TL-09-1056

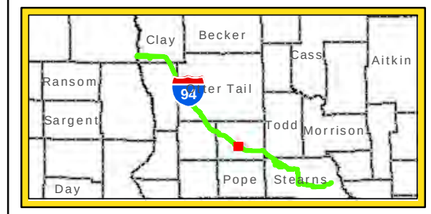

Legend

- Anticipated Alignment
- Anticipated Right-of-Way
- Permitted Route
- Quarry Substation Site
- Residence
- Non-residential Structure
- Municipal Boundary
- Township Boundary
- Section Boundary

N W E S

1:6,000

0 250 500 1,000 Feet

Fargo to St. Cloud 345 kV Transmission Line Project

DATE: 05/26/11

Permit Maps
ET2/TL-09-1056

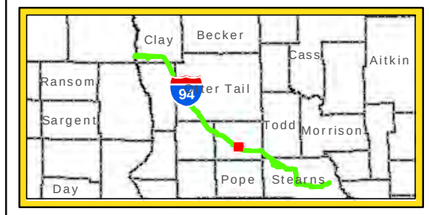

Legend

- Anticipated Alignment
- Anticipated Right-of-Way
- Permitted Route
- Quarry Substation Site
- Residence
- Non-residential Structure
- Municipal Boundary
- Township Boundary
- Section Boundary

N W E S

1:6,000

0 250 500 1,000 Feet

Fargo to St. Cloud 345 kV Transmission Line Project

DATE: 05/26/11

85

Permit Maps
ET2/TL-09-1056

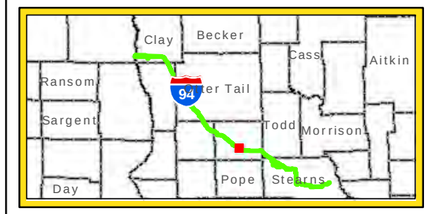

Legend

- Anticipated Alignment
- Anticipated Right-of-Way
- Permitted Route
- Quarry Substation Site
- Residence
- Non-residential Structure
- Municipal Boundary
- Township Boundary
- Section Boundary

N
W E
S

1:6,000

0 250 500 1,000 Feet

Fargo to St. Cloud 345 kV Transmission Line Project

DATE: 05/26/11

Permit Maps
ET2/TL-09-1056

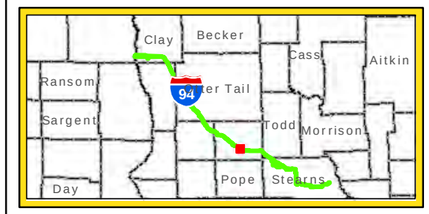

Legend

- Anticipated Alignment
- Anticipated Right-of-Way
- Permitted Route
- Quarry Substation Site
- Residence
- Non-residential Structure
- Municipal Boundary
- Township Boundary
- Section Boundary

N W E S

1:6,000

0 250 500 1,000 Feet

Fargo to St. Cloud 345 kV Transmission Line Project

DATE: 05/26/11