Permit Maps
ET2/TL-09-1056

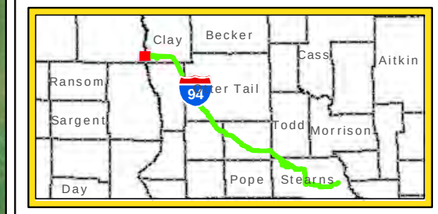

Legend

- Anticipated Alignment
- Anticipated Right-of-Way
- Permitted Route
- Quarry Substation Site
- Residence
- Non-residential Structure
- Municipal Boundary
- Township Boundary
- Section Boundary

N W E S

1:9,000

0 250 500 1,000 Feet

Fargo to St. Cloud 345 kV Transmission Line Project

DATE: 05/26/11

1

Permit Maps
ET2/TL-09-1056

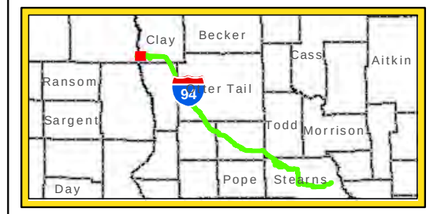

Legend

- Anticipated Alignment
- Anticipated Right-of-Way
- Permitted Route
- Quarry Substation Site
- Residence
- Non-residential Structure
- Municipal Boundary
- Township Boundary
- Section Boundary

N
W E
S

1:9,000

Feet
0 250 500 1,000

Fargo to St. Cloud 345 kV Transmission Line Project

DATE: 05/26/11

2

Permit Maps
ET2/TL-09-1056

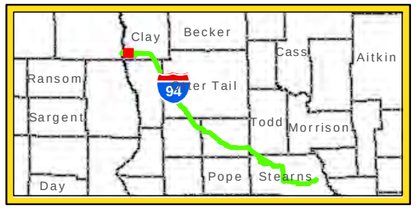

Legend

- Anticipated Alignment
- Anticipated Right-of-Way
- Permitted Route
- Quarry Substation Site
- Residence
- Non-residential Structure
- Municipal Boundary
- Township Boundary
- Section Boundary

N W E S

1:9,000

0 250 500 1,000 Feet

Fargo to St. Cloud 345 kV Transmission Line Project

DATE: 05/26/11

3



Permit Maps
ET2/TL-09-1056

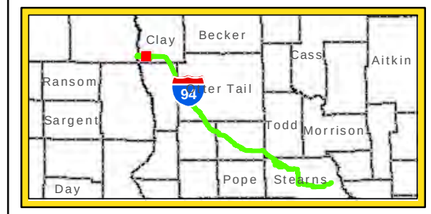

Legend

- Anticipated Alignment
- Anticipated Right-of-Way
- Permitted Route
- Quarry Substation Site
- Residence
- Non-residential Structure
- Municipal Boundary
- Township Boundary
- Section Boundary

N W E S

1:9,000

0 250 500 1,000 Feet

Fargo to St. Cloud 345 kV Transmission Line Project

DATE: 05/26/11

4

Permit Maps
ET2/TL-09-1056

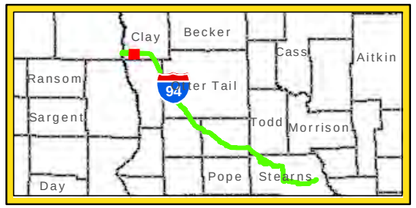

Legend

- Anticipated Alignment
- Anticipated Right-of-Way
- Permitted Route
- Quarry Substation Site
- Residence
- Non-residential Structure
- Municipal Boundary
- Township Boundary
- Section Boundary

N W E S

1:11,000

0 300 600 1,200 Feet

Fargo to St. Cloud 345 kV Transmission Line Project

DATE: 05/26/11

5

Permit Maps
ET2/TL-09-1056

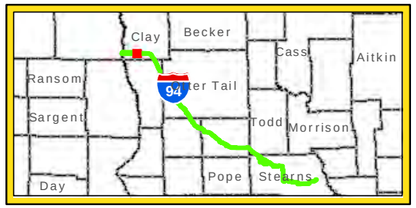

Legend

- Anticipated Alignment
- Anticipated Right-of-Way
- Permitted Route
- Quarry Substation Site
- Residence
- Non-residential Structure
- Municipal Boundary
- Township Boundary
- Section Boundary

N
W E
S

1:6,000

0 250 500 1,000 Feet

Fargo to St. Cloud 345 kV Transmission Line Project

DATE: 05/26/11

6

Permit Maps
ET2/TL-09-1056

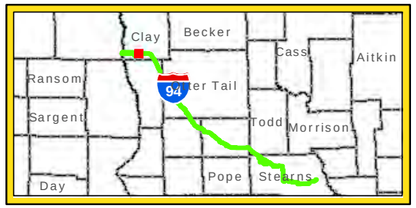

Legend

- Anticipated Alignment
- Anticipated Right-of-Way
- Permitted Route
- Quarry Substation Site
- Residence
- Non-residential Structure
- Municipal Boundary
- Township Boundary
- Section Boundary

N
W E
S

1:6,000

0 250 500 1,000 Feet

Fargo to St. Cloud 345 kV Transmission Line Project

DATE: 05/26/11

Permit Maps
ET2/TL-09-1056

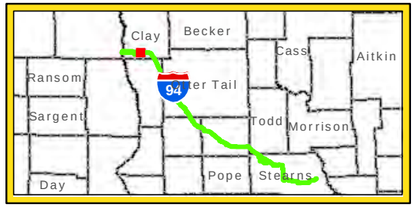

Legend

- Anticipated Alignment
- Anticipated Right-of-Way
- Permitted Route
- Quarry Substation Site
- Residence
- Non-residential Structure
- Municipal Boundary
- Township Boundary
- Section Boundary

N
W E
S

1:6,000

0 250 500 1,000 Feet

Fargo to St. Cloud 345 kV Transmission Line Project

DATE: 05/26/11

8

Permit Maps
ET2/TL-09-1056

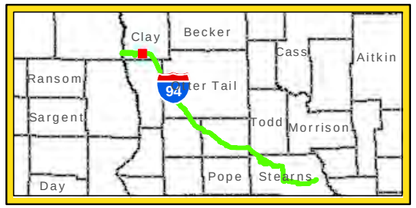

Legend

- Anticipated Alignment
- Anticipated Right-of-Way
- Permitted Route
- Quarry Substation Site
- Residence
- Non-residential Structure
- Municipal Boundary
- Township Boundary
- Section Boundary

N
W E
S

1:6,000

0 250 500 1,000 Feet

Fargo to St. Cloud 345 kV Transmission Line Project

DATE: 05/26/11

Permit Maps
ET2/TL-09-1056

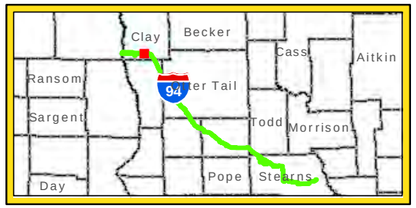

Legend

- Anticipated Alignment
- Anticipated Right-of-Way
- Permitted Route
- Quarry Substation Site
- Residence
- Non-residential Structure
- Municipal Boundary
- Township Boundary
- Section Boundary

N
W E
S

1:6,000

0 250 500 1,000 Feet

Fargo to St. Cloud 345 kV Transmission Line Project

DATE: 05/26/11

10

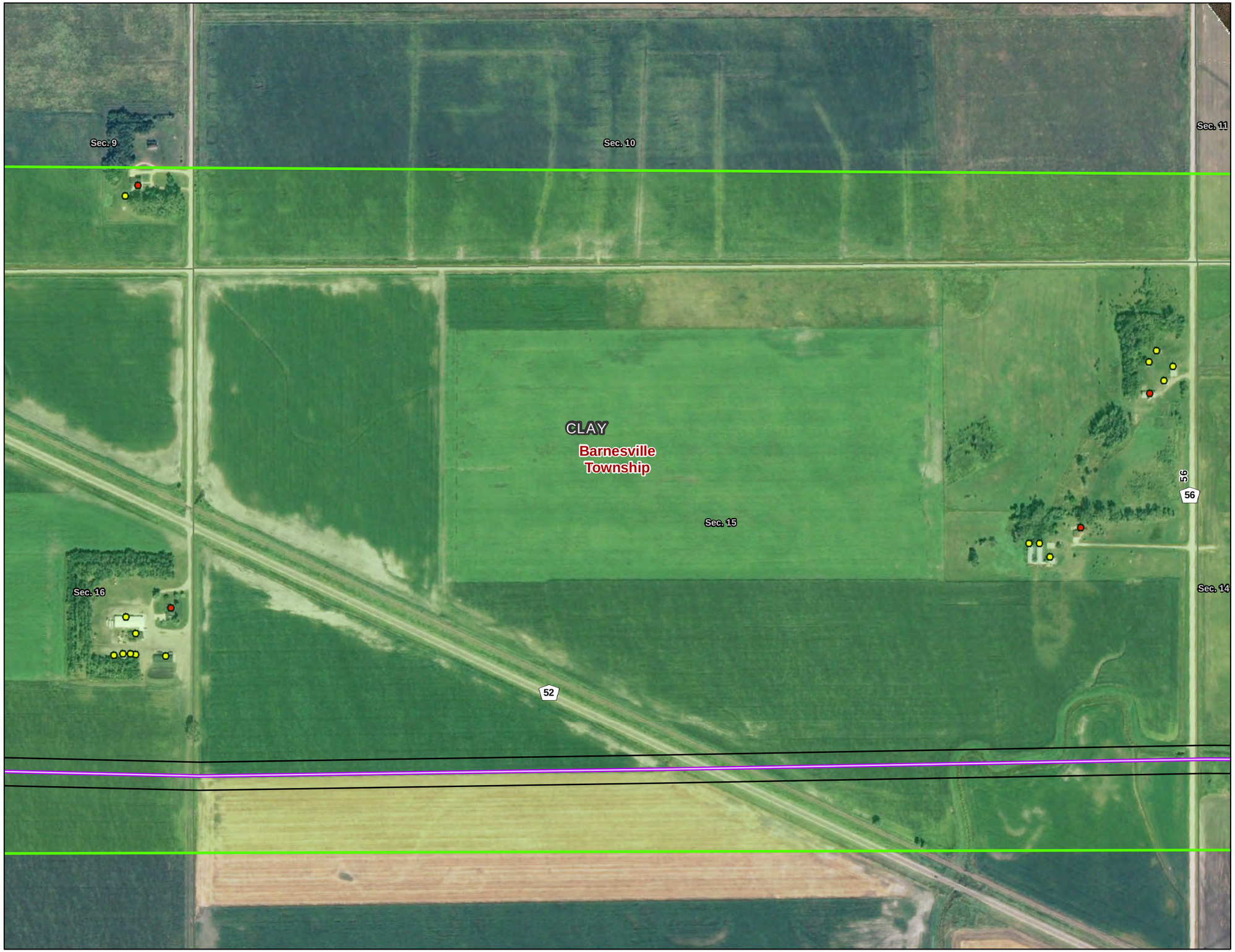

Permit Maps
ET2/TL-09-1056

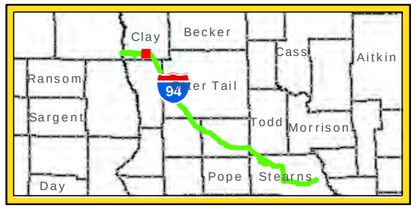

Legend

- Anticipated Alignment
- Anticipated Right-of-Way
- Permitted Route
- Quarry Substation Site
- Residence
- Non-residential Structure
- Municipal Boundary
- Township Boundary
- Section Boundary

N
W E
S

1:6,000

0 250 500 1,000 Feet

Fargo to St. Cloud 345 kV Transmission Line Project

DATE: 05/26/11

11

Permit Maps
ET2/TL-09-1056

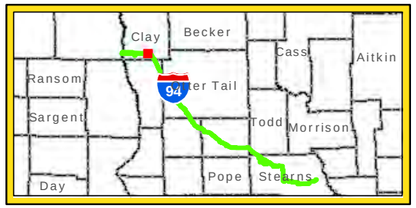

Legend

- Anticipated Alignment
- Anticipated Right-of-Way
- Permitted Route
- Quarry Substation Site
- Residence
- Non-residential Structure
- Municipal Boundary
- Township Boundary
- Section Boundary

N W E S

1:6,000

0 250 500 1,000 Feet

Fargo to St. Cloud 345 kV Transmission Line Project

DATE: 05/26/11

12

Permit Maps
ET2/TL-09-1056

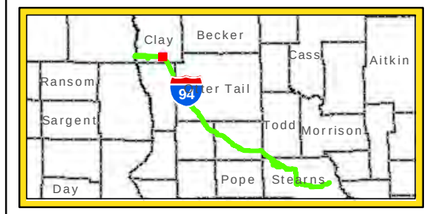

Legend

- Anticipated Alignment
- Anticipated Right-of-Way
- Permitted Route
- Quarry Substation Site
- Residence
- Non-residential Structure
- Municipal Boundary
- Township Boundary
- Section Boundary

N W E S

1:6,000

0 250 500 1,000 Feet

Fargo to St. Cloud 345 kV Transmission Line Project

DATE: 05/26/11

13

Permit Maps
ET2/TL-09-1056

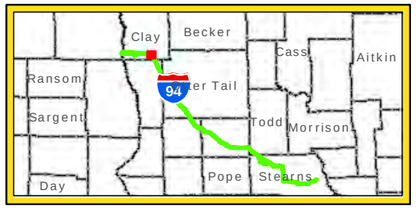

Legend

- Anticipated Alignment
- Anticipated Right-of-Way
- Permitted Route
- Quarry Substation Site
- Residence
- Non-residential Structure
- Municipal Boundary
- Township Boundary
- Section Boundary

N
W E
S

1:6,000

0 250 500 1,000 Feet

Fargo to St. Cloud 345 kV Transmission Line Project

DATE: 05/26/11

14

Permit Maps
ET2/TL-09-1056

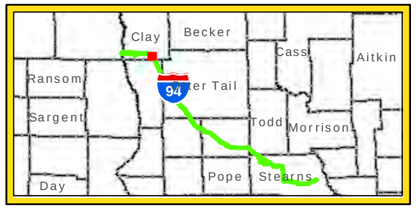

Legend

- Anticipated Alignment
- Anticipated Right-of-Way
- Permitted Route
- Quarry Substation Site
- Residence
- Non-residential Structure
- Municipal Boundary
- Township Boundary
- Section Boundary

N
W E
S

1:6,000

0 250 500 1,000 Feet

Fargo to St. Cloud 345 kV Transmission Line Project

DATE: 05/26/11

Permit Maps
ET2/TL-09-1056

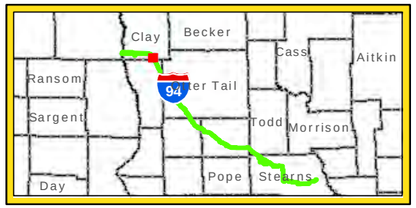

Legend

- Anticipated Alignment
- Anticipated Right-of-Way
- Permitted Route
- Quarry Substation Site
- Residence
- Non-residential Structure
- Municipal Boundary
- Township Boundary
- Section Boundary

N
W E
S

1:6,000

0 250 500 1,000 Feet

Fargo to St. Cloud 345 kV Transmission Line Project

DATE: 05/26/11

Permit Maps
ET2/TL-09-1056

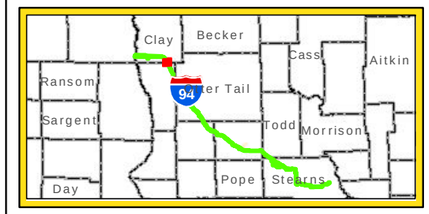

Legend

- Anticipated Alignment
- Anticipated Right-of-Way
- Permitted Route
- Quarry Substation Site
- Residence
- Non-residential Structure
- Municipal Boundary
- Township Boundary
- Section Boundary

N W E S

1:6,000

0 250 500 1,000 Feet

Fargo to St. Cloud 345 kV Transmission Line Project

DATE: 05/26/11

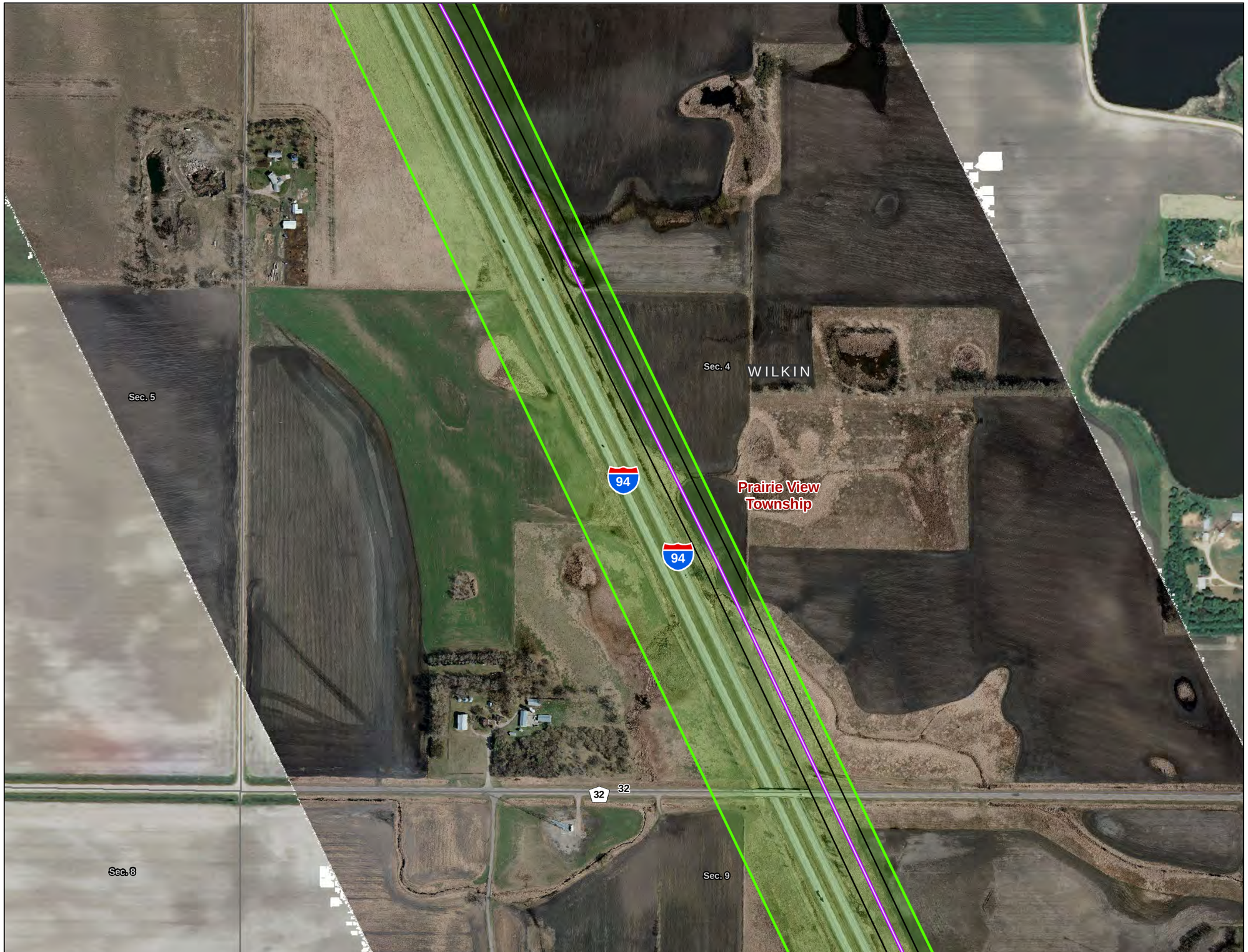

Permit Maps
ET2/TL-09-1056

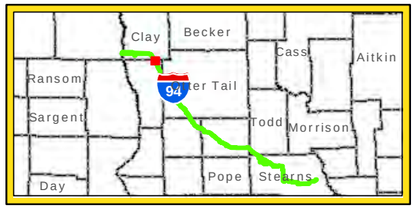

Legend

- Anticipated Alignment
- Anticipated Right-of-Way
- Permitted Route
- Quarry Substation Site
- Residence
- Non-residential Structure
- Municipal Boundary
- Township Boundary
- Section Boundary

N
W E
S

1:6,000

0 250 500 1,000 Feet

Fargo to St. Cloud 345 kV Transmission Line Project

DATE: 05/26/11

Permit Maps
ET2/TL-09-1056

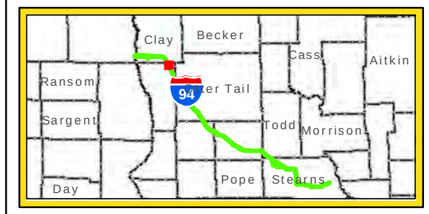

Legend

- Anticipated Alignment
- Anticipated Right-of-Way
- Permitted Route
- Quarry Substation Site
- Residence
- Non-residential Structure
- Municipal Boundary
- Township Boundary
- Section Boundary

N
W E
S

1:6,000

0 250 500 1,000 Feet

Fargo to St. Cloud 345 kV Transmission Line Project

DATE: 05/26/11

Permit Maps
ET2/TL-09-1056

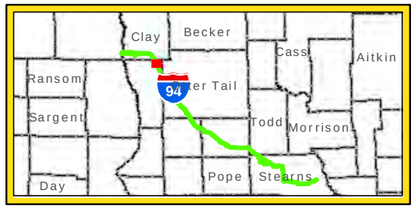

Legend

- Anticipated Alignment
- Anticipated Right-of-Way
- Permitted Route
- Quarry Substation Site
- Residence
- Non-residential Structure
- Municipal Boundary
- Township Boundary
- Section Boundary

N W E S

1:6,000

0 250 500 1,000 Feet

Fargo to St. Cloud 345 kV Transmission Line Project

DATE: 05/26/11

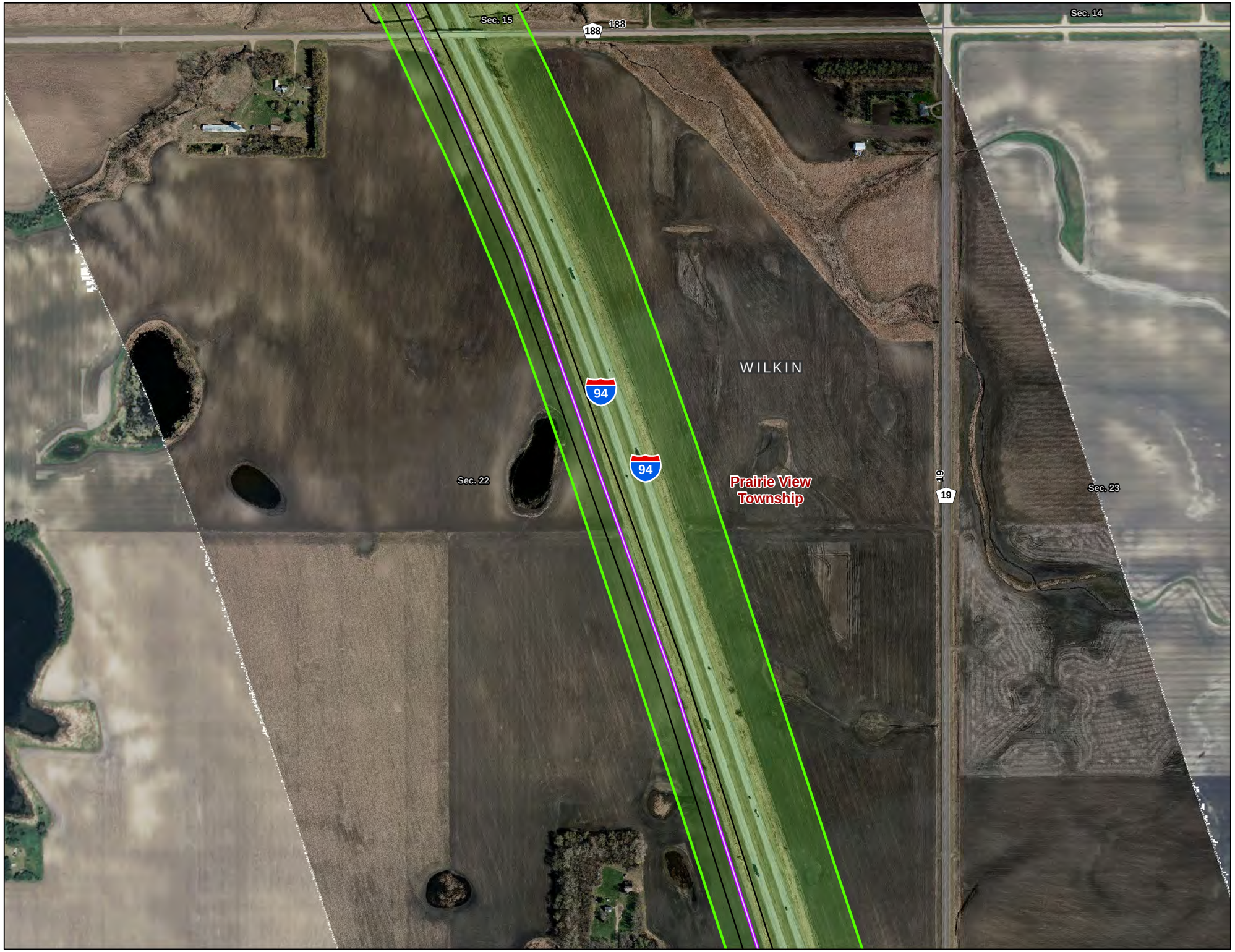

Permit Maps
ET2/TL-09-1056

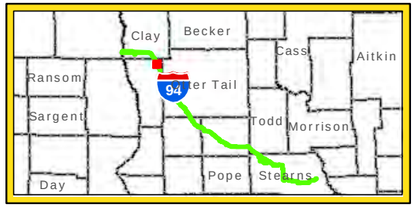

Legend

- Anticipated Alignment
- Anticipated Right-of-Way
- Permitted Route
- Quarry Substation Site
- Residence
- Non-residential Structure
- Municipal Boundary
- Township Boundary
- Section Boundary

N
W E
S

1:6,000

0 250 500 1,000 Feet

Fargo to St. Cloud 345 kV Transmission Line Project

DATE: 05/26/11

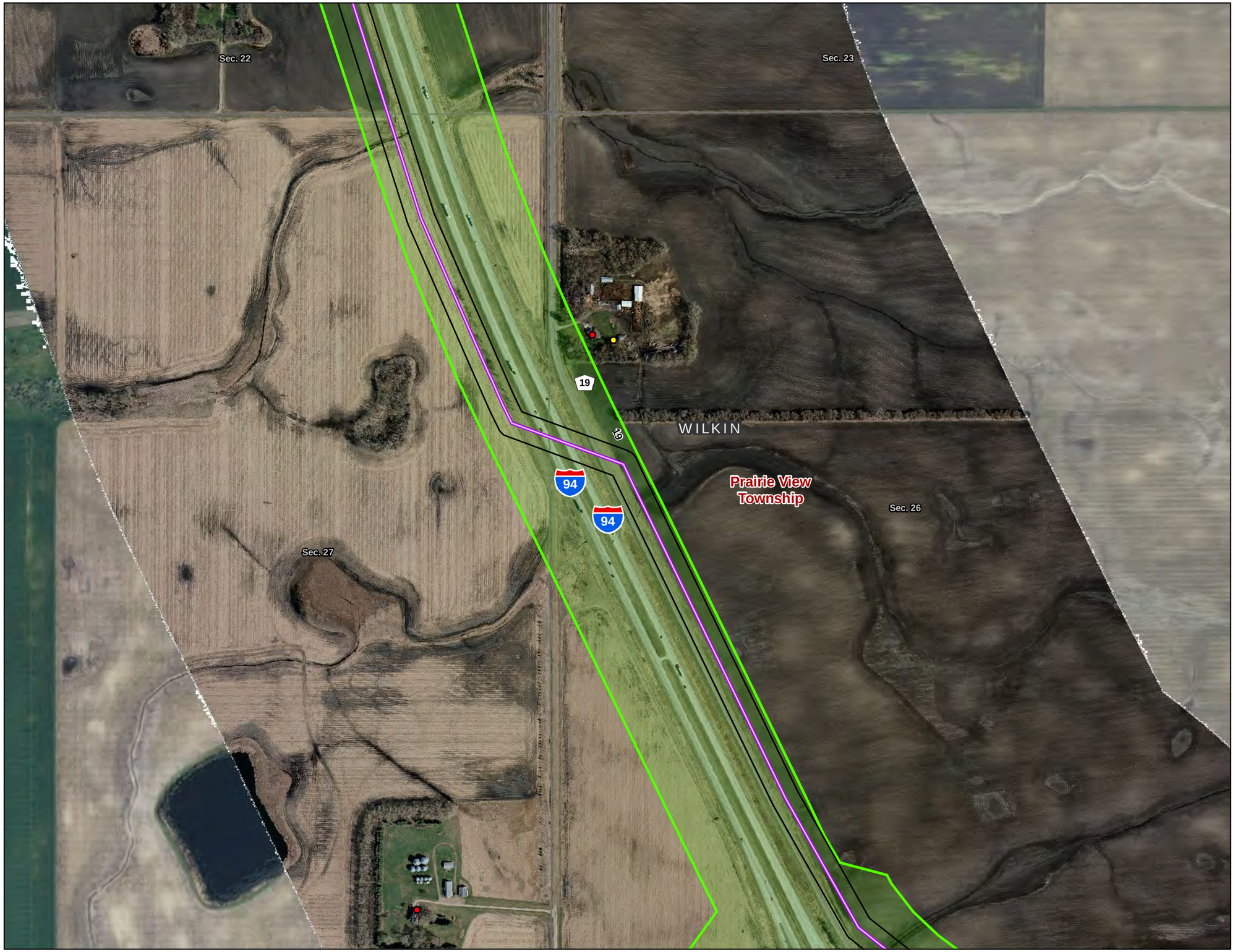

Permit Maps
ET2/TL-09-1056

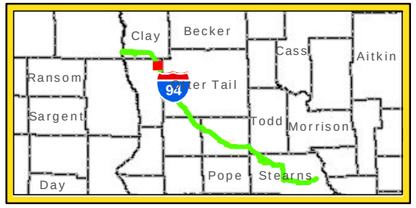

Legend

- Anticipated Alignment
- Anticipated Right-of-Way
- Permitted Route
- Quarry Substation Site
- Residence
- Non-residential Structure
- Municipal Boundary
- Township Boundary
- Section Boundary

N
W E
S

1:6,000

0 250 500 1,000 Feet

Fargo to St. Cloud 345 kV Transmission Line Project

DATE: 05/26/11

22

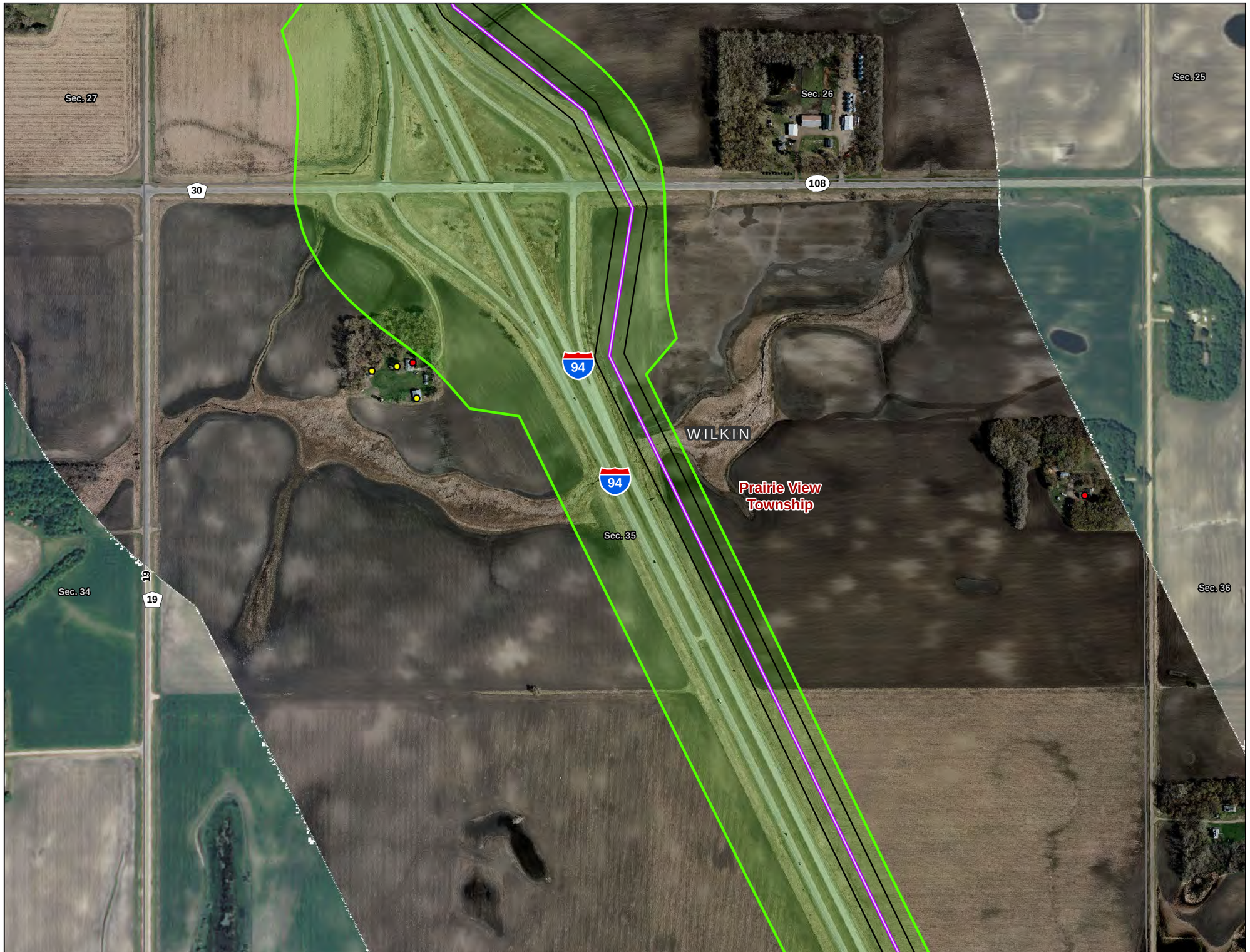

Permit Maps
ET2/TL-09-1056

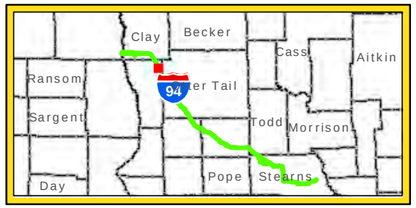

Legend

- Anticipated Alignment
- Anticipated Right-of-Way
- Permitted Route
- Quarry Substation Site
- Residence
- Non-residential Structure
- Municipal Boundary
- Township Boundary
- Section Boundary

N
W E
S

1:6,000

0 250 500 1,000 Feet

Fargo to St. Cloud 345 kV Transmission Line Project

DATE: 05/26/11

Permit Maps
ET2/TL-09-1056

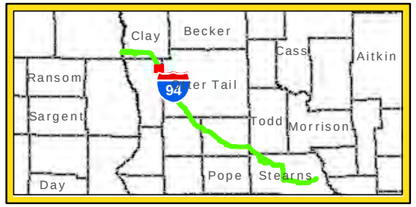

Legend

- Anticipated Alignment
- Anticipated Right-of-Way
- Permitted Route
- Quarry Substation Site
- Residence
- Non-residential Structure
- Municipal Boundary
- Township Boundary
- Section Boundary

N W E S

1:6,000

0 250 500 1,000 Feet

Fargo to St. Cloud 345 kV Transmission Line Project

DATE: 05/26/11

Permit Maps
ET2/TL-09-1056

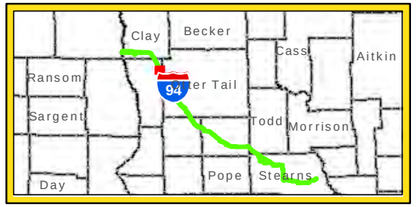

Legend

- Anticipated Alignment
- Anticipated Right-of-Way
- Permitted Route
- Quarry Substation Site
- Residence
- Non-residential Structure
- Municipal Boundary
- Township Boundary
- Section Boundary

N
W E
S

1:6,000

0 250 500 1,000 Feet

Fargo to St. Cloud 345 kV Transmission Line Project

DATE: 05/26/11



Permit Maps
ET2/TL-09-1056

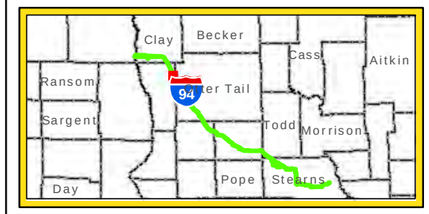

Legend

- Anticipated Alignment
- Anticipated Right-of-Way
- Permitted Route
- Quarry Substation Site
- Residence
- Non-residential Structure
- Municipal Boundary
- Township Boundary
- Section Boundary

N W E S

1:6,000

0 250 500 1,000 Feet

Fargo to St. Cloud 345 kV Transmission Line Project

DATE: 05/26/11

Permit Maps
ET2/TL-09-1056

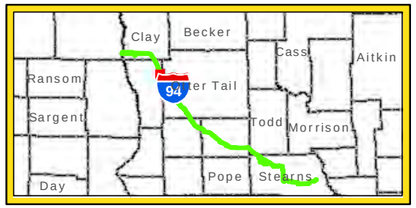

Legend

- Anticipated Alignment
- Anticipated Right-of-Way
- Permitted Route
- Quarry Substation Site
- Residence
- Non-residential Structure
- Municipal Boundary
- Township Boundary
- Section Boundary

N W E S

1:6,000

0 250 500 1,000 Feet

Fargo to St. Cloud 345 kV Transmission Line Project

DATE: 05/26/11

Permit Maps
ET2/TL-09-1056

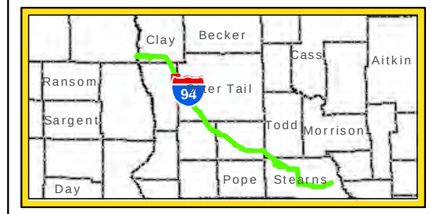

Legend

- Anticipated Alignment
- Anticipated Right-of-Way
- Permitted Route
- Quarry Substation Site
- Residence
- Non-residential Structure
- Municipal Boundary
- Township Boundary
- Section Boundary

N W E S

1:6,000

0 250 500 1,000 Feet

Fargo to St. Cloud 345 kV Transmission Line Project

DATE: 05/26/11

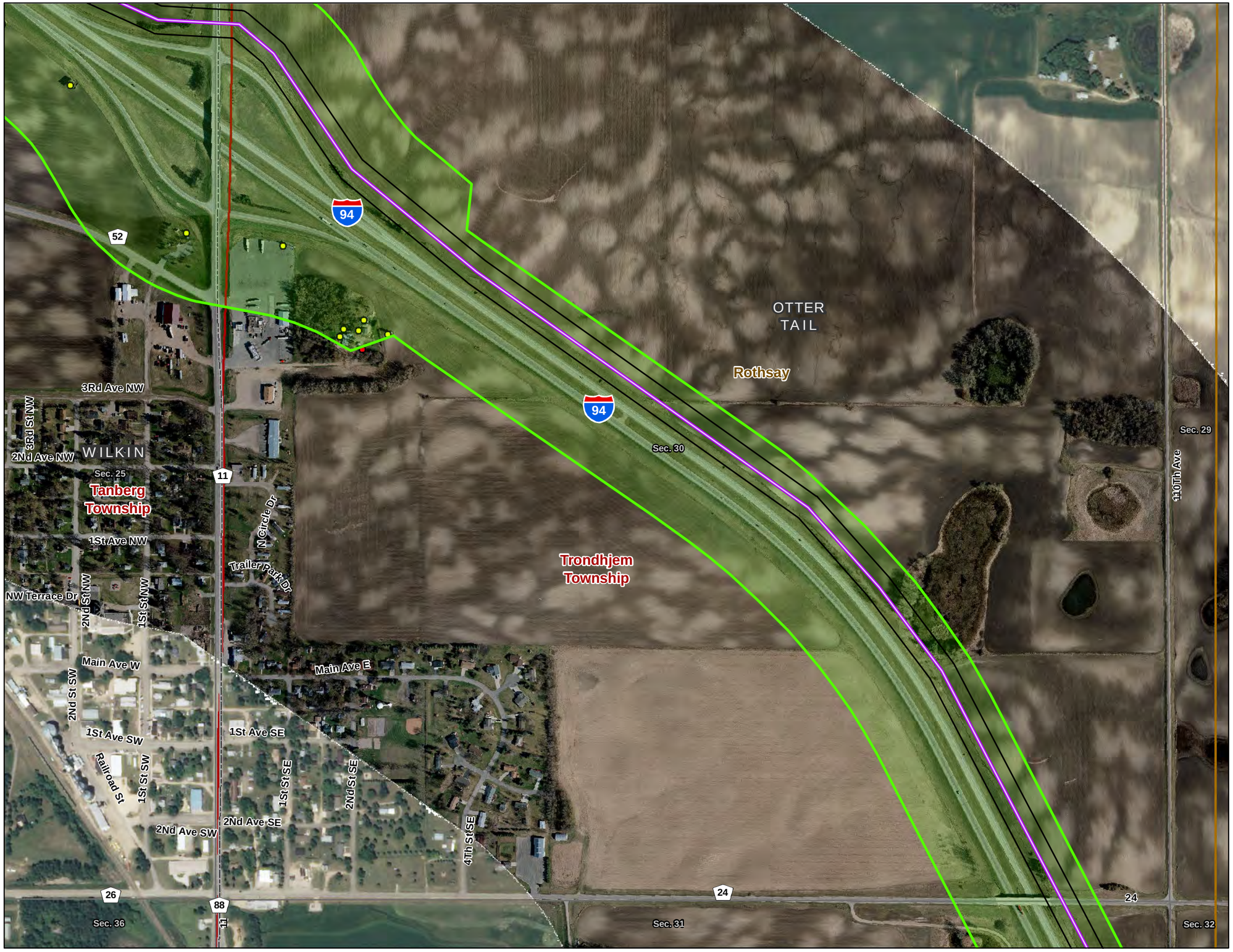

Permit Maps
ET2/TL-09-1056

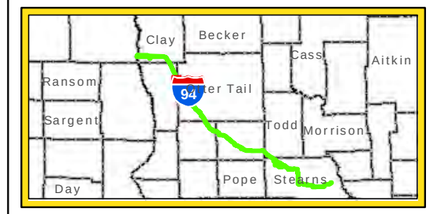

Legend

- Anticipated Alignment
- Anticipated Right-of-Way
- Permitted Route
- Quarry Substation Site
- Residence
- Non-residential Structure
- Municipal Boundary
- Township Boundary
- Section Boundary

N
W E
S

1:6,000

0 250 500 1,000 Feet

Fargo to St. Cloud 345 kV Transmission Line Project

DATE: 05/26/11