APPENDIX G

Human Settlement Maps and Information

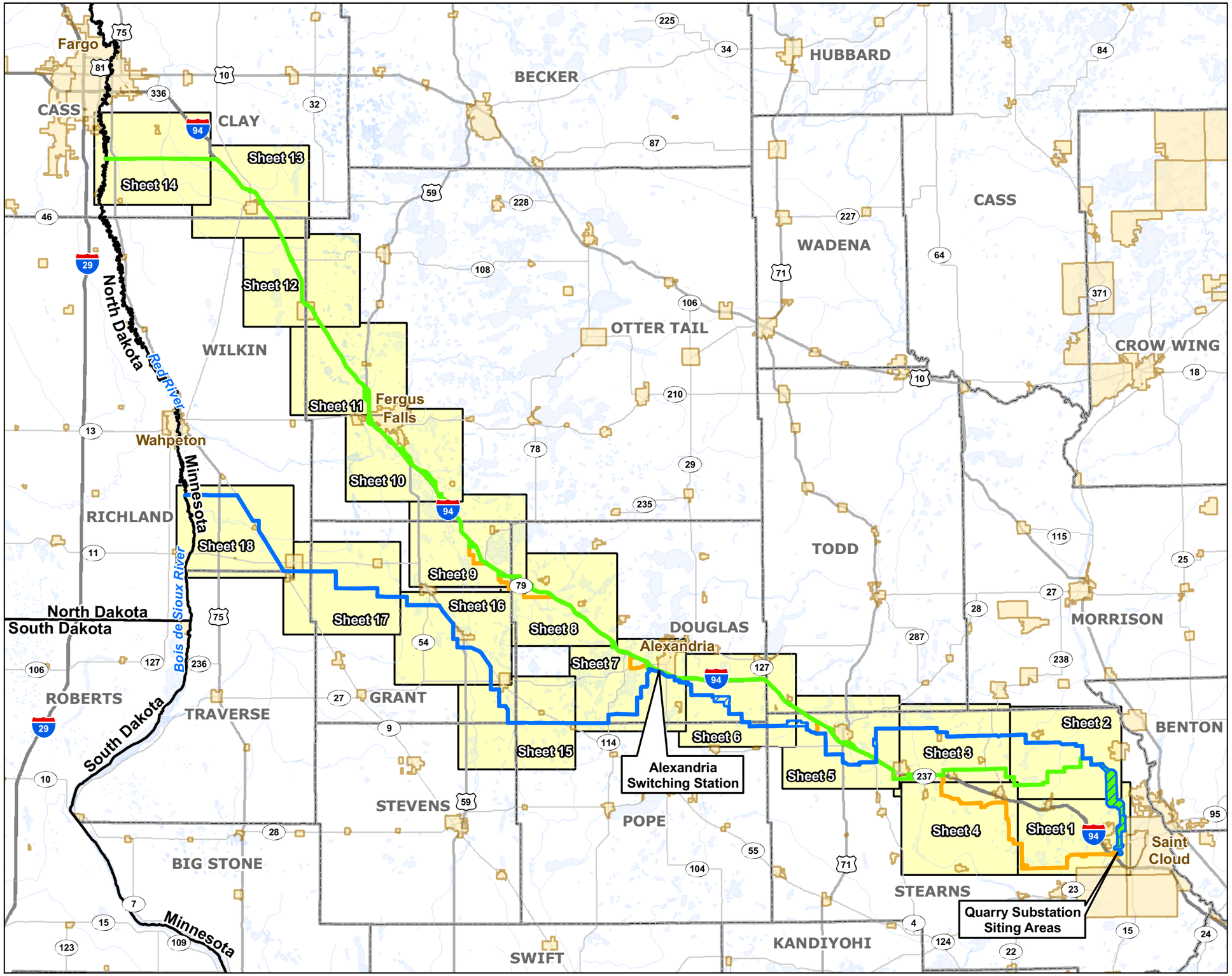

CapX2020

Delivering electricity you can rely on

Legend

- Preferred Route
- Preferred Route Segment Alternative
- Alternate Route A
- Municipal Boundary
- Map Extent
- County Line
- Streams
- Lakes

1:730,000

N W E S

0 5 10 20 30 Miles

Appendix G.1
Land Use / Zoning Maps

Route Permit
Fargo to St. Cloud
345 kV Transmission Line

Filing Date: 10/1/09	
DRAWN BY: JABENNETT	Index Sheet

M:\Clients\V-X\XCL\CapX\Fargo_ArcGIS\2009\08\App_Figures_XCL_CAPX_Fargo_Land_Use_Maps_OV.mxd

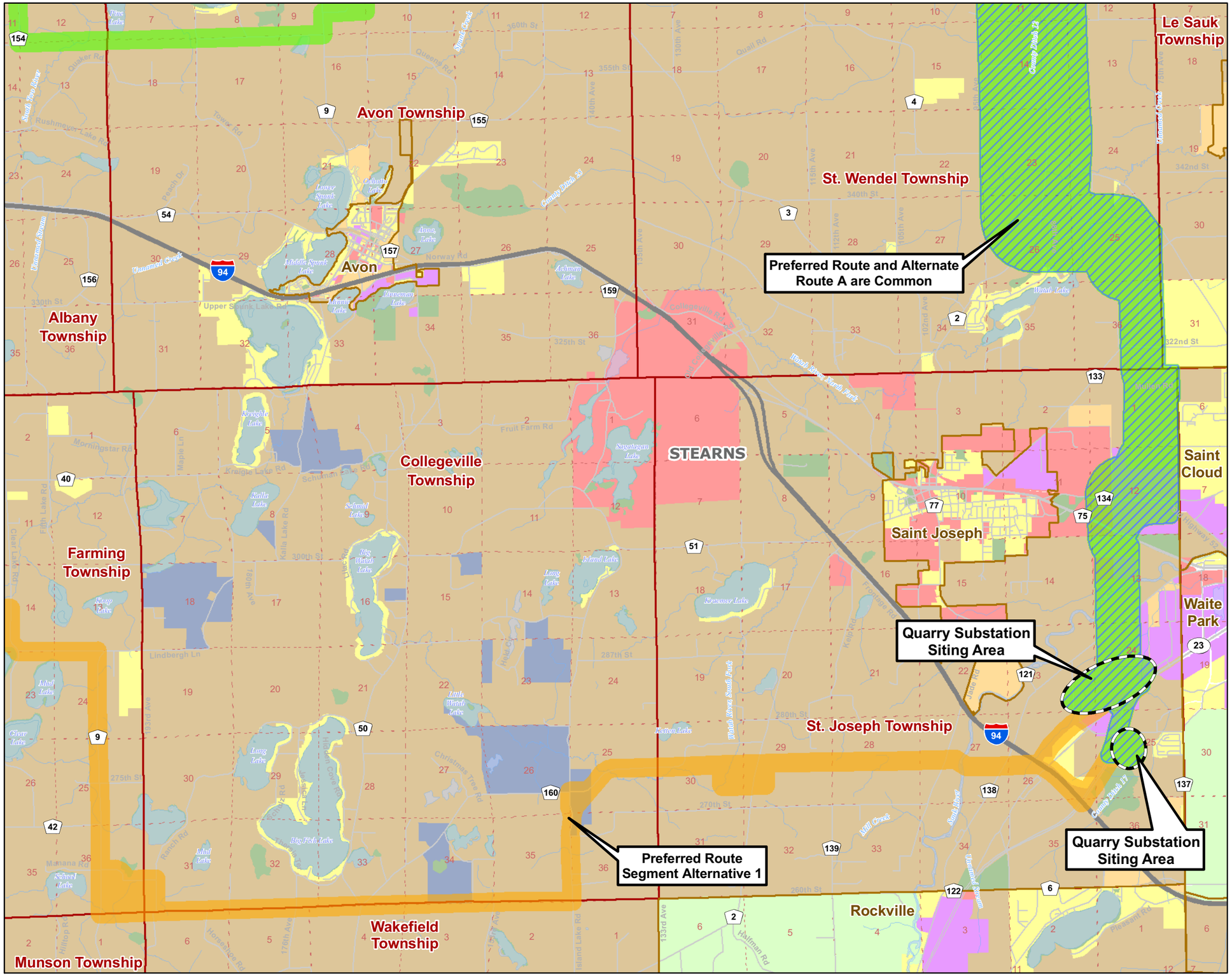

CapX2020

Delivering electricity you can rely on

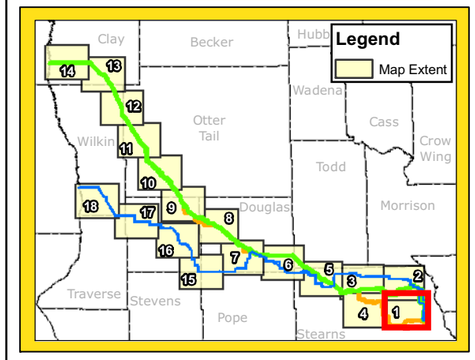

Legend

- Preferred Route
- Preferred Route Segment Alternative
- Alternate Route A
- Quarry Substation Siting Area
- Municipal Boundary
- Township
- Streams
- Lakes

Land Use / Zoning

- Agriculture
- Airport
- Residential
- Commercial / Business / Institutional / Public
- Industrial
- County Identified Municipal
- Transitional Area / Growth Area
- Recreational / Open Space / Park
- Special Protection Agriculture
- Undefined

See Section 10.2 for data sources.

N W E S

1:70,000 0 0.5 1 2 Miles

Appendix G.1
Land Use / Zoning Maps

Route Permit
Fargo to St. Cloud
345 kV Transmission Line

Filing Date: 10/1/09	
DRAWN BY: MLTeichert M:\Clients\V-X\XCL\CapX\Fargo_ArcGIS\2009\08\App_Figures_XCL_CAPX_Fargo_Land_Use_Maps.mxd	1

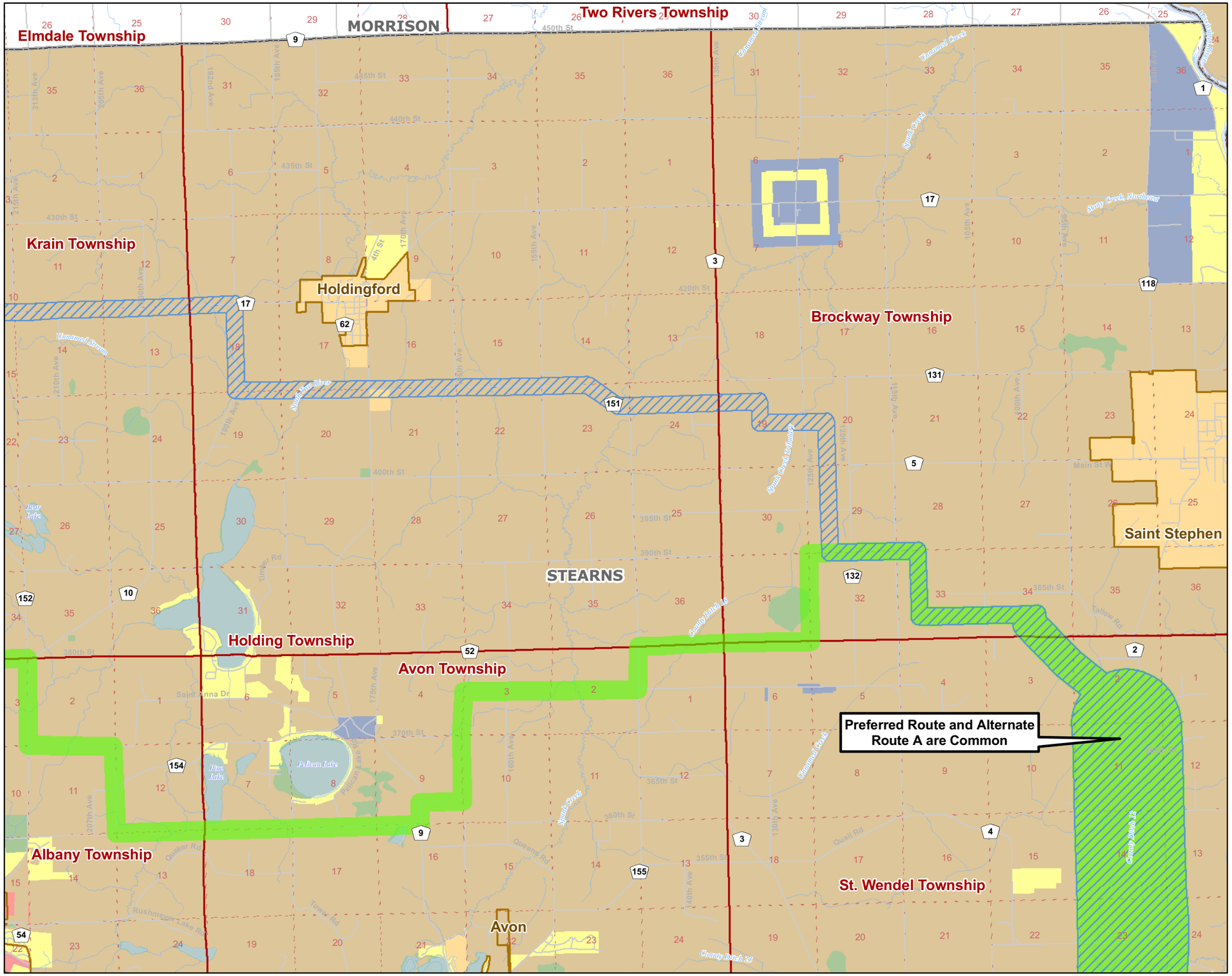

CapX2020

Delivering electricity you can rely on

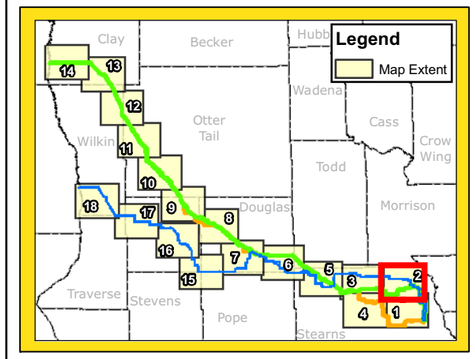

Legend

- Preferred Route
- Preferred Route Segment Alternative
- Alternate Route A
- Quarry Substation Siting Area
- Municipal Boundary
- Township
- Streams
- Lakes

Land Use / Zoning

- Agriculture
- Airport
- Residential
- Commercial / Business / Institutional / Public
- Industrial
- County Identified Municipal
- Transitional Area / Growth Area
- Recreational / Open Space / Park
- Special Protection Agriculture
- Undefined

See Section 10.2 for data sources.

N W E S

1:70,000 0 0.5 1 2 Miles

Appendix G.1
Land Use / Zoning Maps

Route Permit
Fargo to St. Cloud
345 kV Transmission Line

Filing Date: 10/1/09	
DRAWN BY: MLTeichert M:\Clients\V-X\XCL\CapX\Fargo_ArcGIS\2009\08\App_Figures_XCL_CAPX_Fargo_Land_Use_Maps.mxd	2

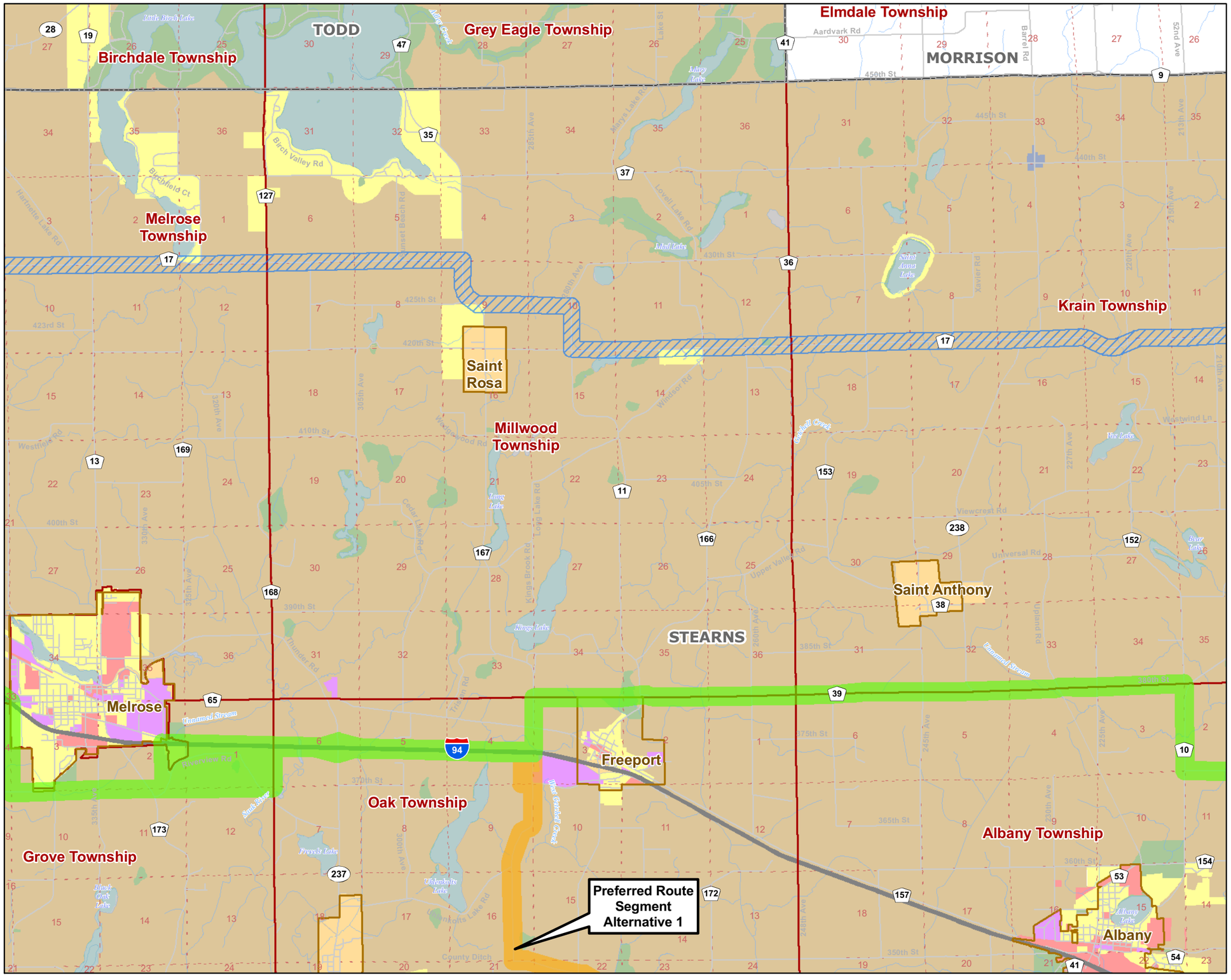

CapX2020

Delivering electricity you can rely on

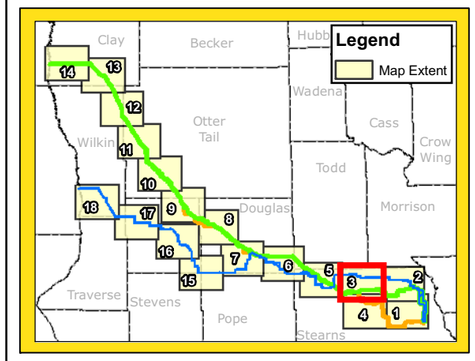

Legend

- Preferred Route
- Preferred Route Segment Alternative
- Alternate Route A
- Quarry Substation Siting Area
- Municipal Boundary
- Township
- Streams
- Lakes

Land Use / Zoning

- Agriculture
- Airport
- Residential
- Commercial / Business / Institutional / Public
- Industrial
- County Identified Municipal
- Transitional Area / Growth Area
- Recreational / Open Space / Park
- Special Protection Agriculture
- Undefined

See Section 10.2 for data sources.

N W E S

1:70,000 0 0.5 1 2 Miles

Appendix G.1
Land Use / Zoning Maps

Route Permit
Fargo to St. Cloud
345 kV Transmission Line

Filing Date: 10/1/09	
DRAWN BY: MLTeichert	3
M:\Clients\V-X\XCL\CapX\Fargo_ArcGIS\2009\08\App_Figures_XCL_CAPX_Fargo_Land_Use_Maps.mxd	

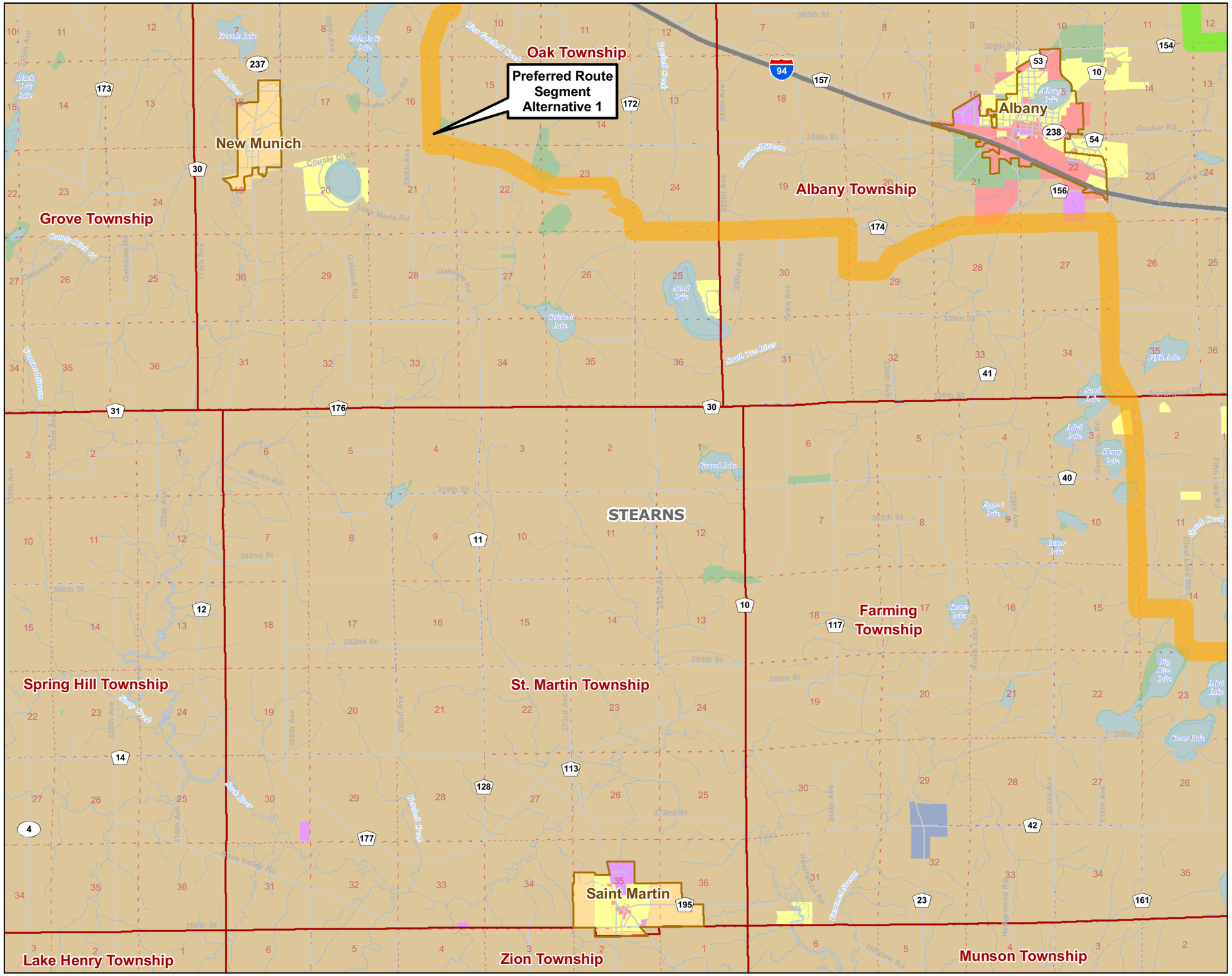

CapX2020

Delivering electricity you can rely on

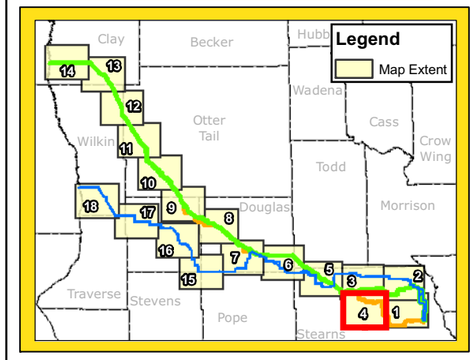

Legend

- Preferred Route
- Preferred Route Segment Alternative
- Alternate Route A
- Quarry Substation Siting Area
- Municipal Boundary
- Township
- Streams
- Lakes

Land Use / Zoning

- Agriculture
- Airport
- Residential
- Commercial / Business / Institutional / Public
- Industrial
- County Identified Municipal
- Transitional Area / Growth Area
- Recreational / Open Space / Park
- Special Protection Agriculture
- Undefined

See Section 10.2 for data sources.

N W E S

1:70,000 0 0.5 1 2 Miles

Appendix G.1
Land Use / Zoning Maps

Route Permit
Fargo to St. Cloud
345 kV Transmission Line

Filing Date: 10/1/09	
DRAWN BY: MLTeichert M:\Clients\V-X\XCL\CapX\Fargo_ArcGIS\2009\08\App_Figures_XCL_CAPX_Fargo_Land_Use_Maps.mxd	4

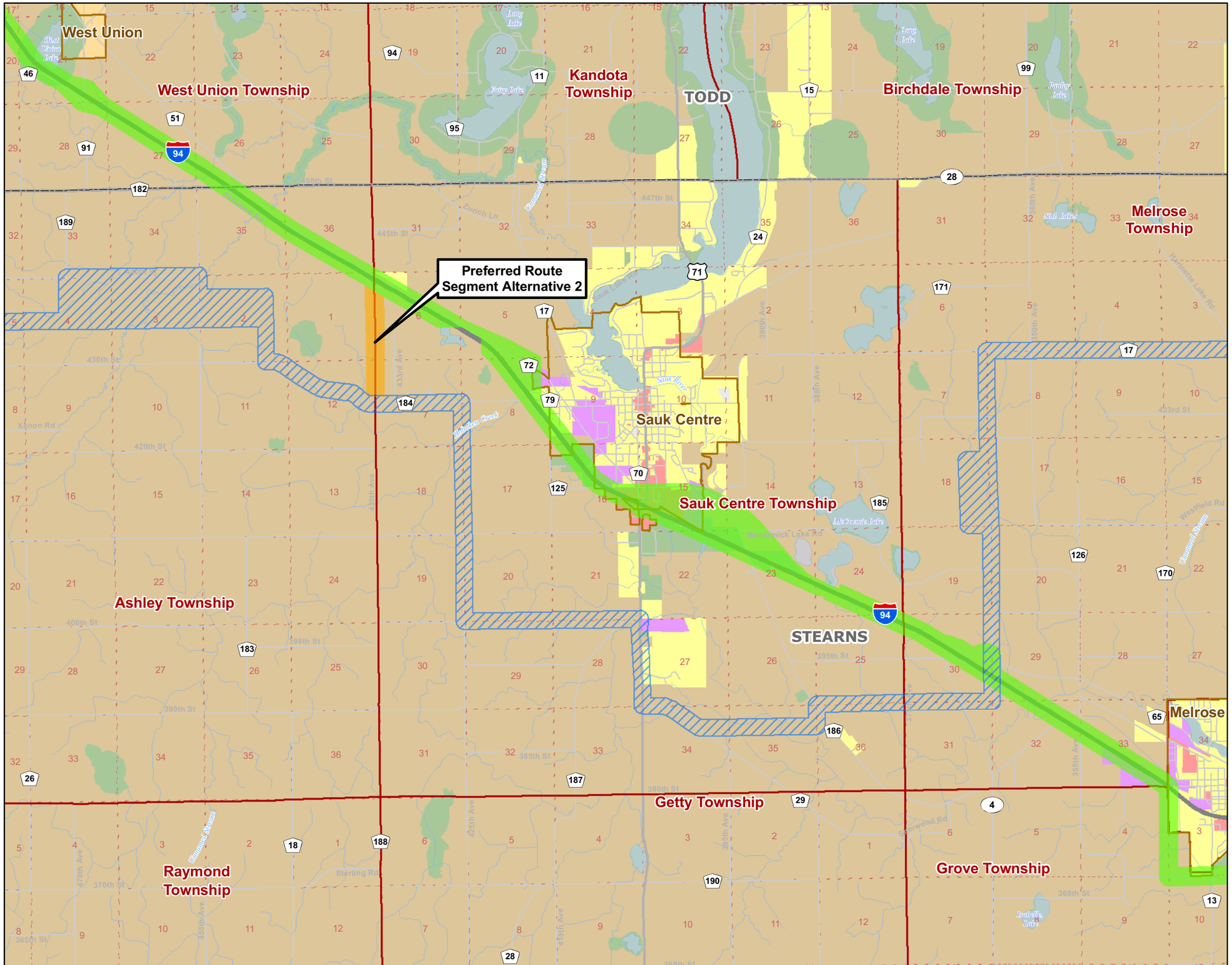

CapX2020

Delivering electricity you can rely on

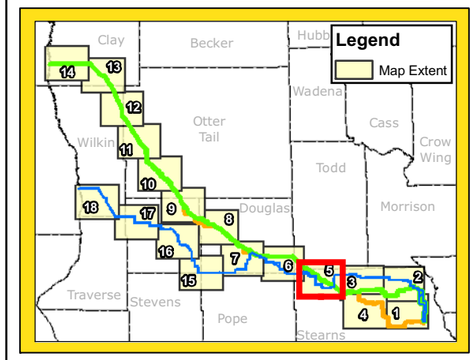

Legend

- Preferred Route
- Preferred Route Segment Alternative
- Alternate Route A
- Quarry Substation Siting Area
- Municipal Boundary
- Township
- Streams
- Lakes

Land Use / Zoning

- Agriculture
- Airport
- Residential
- Commercial / Business / Institutional / Public
- Industrial
- County Identified Municipal
- Transitional Area / Growth Area
- Recreational / Open Space / Park
- Special Protection Agriculture
- Undefined

See Section 10.2 for data sources.

N W E S

1:70,000 0 0.5 1 2 Miles

Appendix G.1
Land Use / Zoning Maps

Route Permit
Fargo to St. Cloud
345 kV Transmission Line

Filing Date: 10/1/09	
DRAWN BY: MLTeichert M:\Clients\V-X\XCL\CapX\Fargo_ArcGIS\2009\08\App_Figures_XCL_CAPX_Fargo_Land_Use_Maps.mxd	5

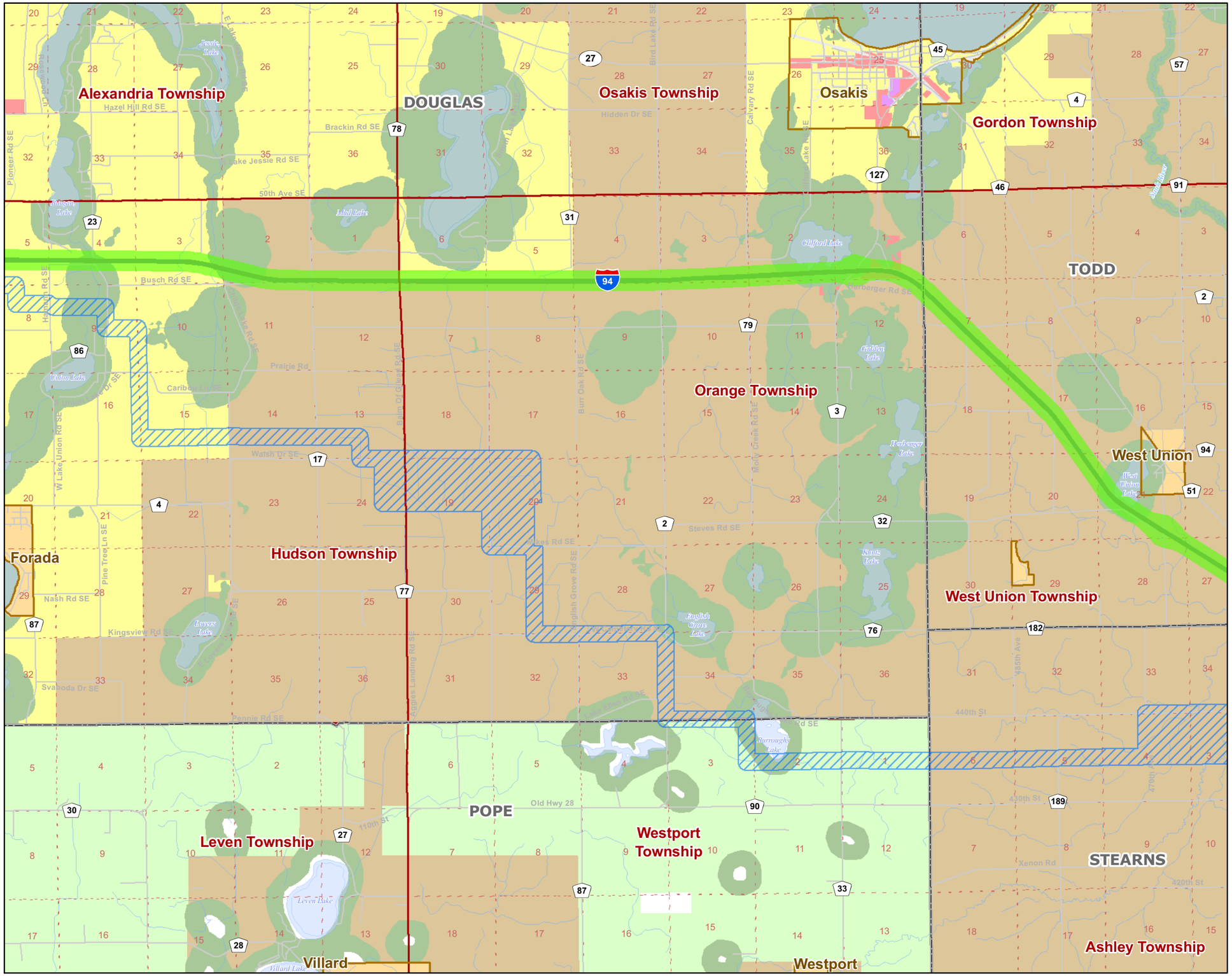

CapX2020

Delivering electricity you can rely on

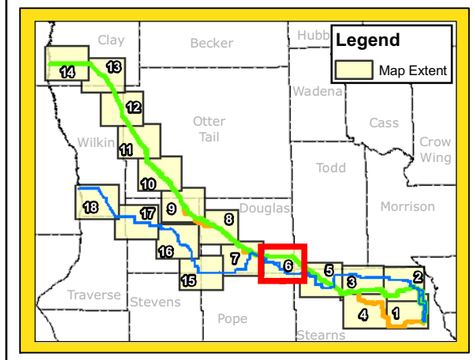

Legend

- Preferred Route
- Preferred Route Segment Alternative
- Alternate Route A
- Quarry Substation Siting Area
- Municipal Boundary
- Township
- Streams
- Lakes

Land Use / Zoning

- Agriculture
- Airport
- Residential
- Commercial / Business / Institutional / Public
- Industrial
- County Identified Municipal
- Transitional Area / Growth Area
- Recreational / Open Space / Park
- Special Protection Agriculture
- Undefined

See Section 10.2 for data sources.

N W E S

1:70,000 0 0.5 1 2 Miles

Appendix G.1
Land Use / Zoning Maps

Route Permit
Fargo to St. Cloud
345 kV Transmission Line

Filing Date: 10/1/09	
DRAWN BY: MLTeichert M:\Clients\V-X\XCL\CapX\Fargo_ArcGIS\2009\08\App_Figures_XCL_CAPX_Fargo_Land_Use_Maps.mxd	6

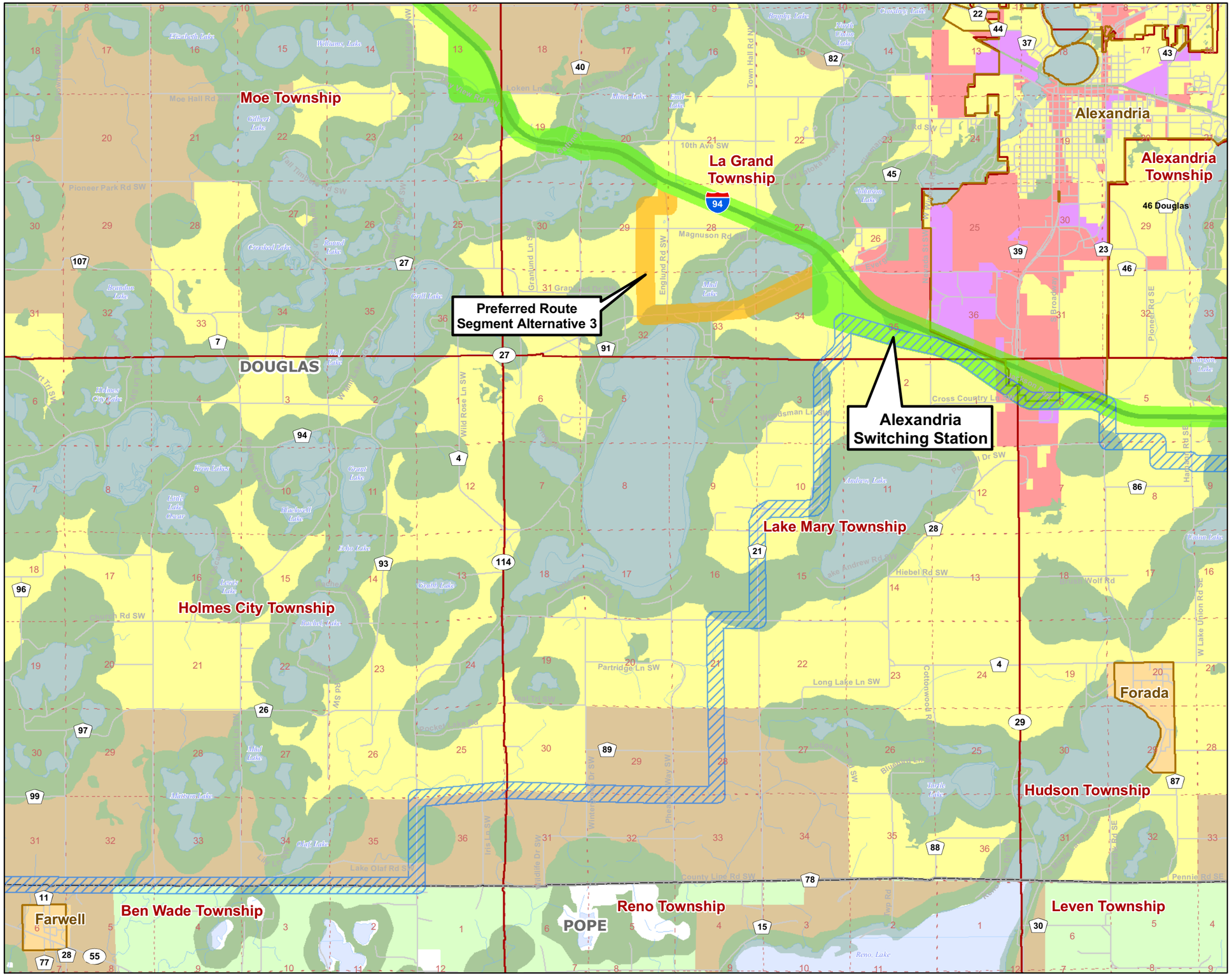

CapX2020

Delivering electricity you can rely on

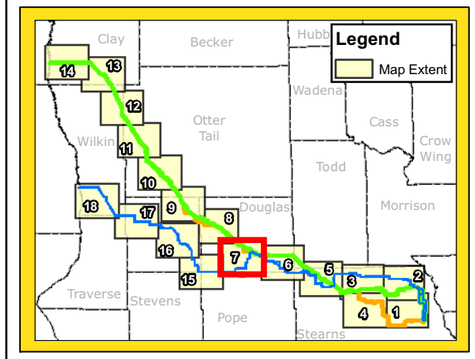

Legend

- Preferred Route
- Preferred Route Segment Alternative
- Alternate Route A
- Quarry Substation Siting Area
- Municipal Boundary
- Township
- Streams
- Lakes

Land Use / Zoning

- Agriculture
- Airport
- Residential
- Commercial / Business / Institutional / Public
- Industrial
- County Identified Municipal
- Transitional Area / Growth Area
- Recreational / Open Space / Park
- Special Protection Agriculture
- Undefined

See Section 10.2 for data sources.

N W E S

1:70,000 0 0.5 1 2 Miles

Appendix G.1
Land Use / Zoning Maps

Route Permit
Fargo to St. Cloud
345 kV Transmission Line

Filing Date: 10/1/09	
DRAWN BY: MLTeichert	7
M:\Clients\V-X\XCL\CapX\Fargo_ArcGIS\2009\08\App_Figures_XCL_CAPX_Fargo_Land_Use_Maps.mxd	

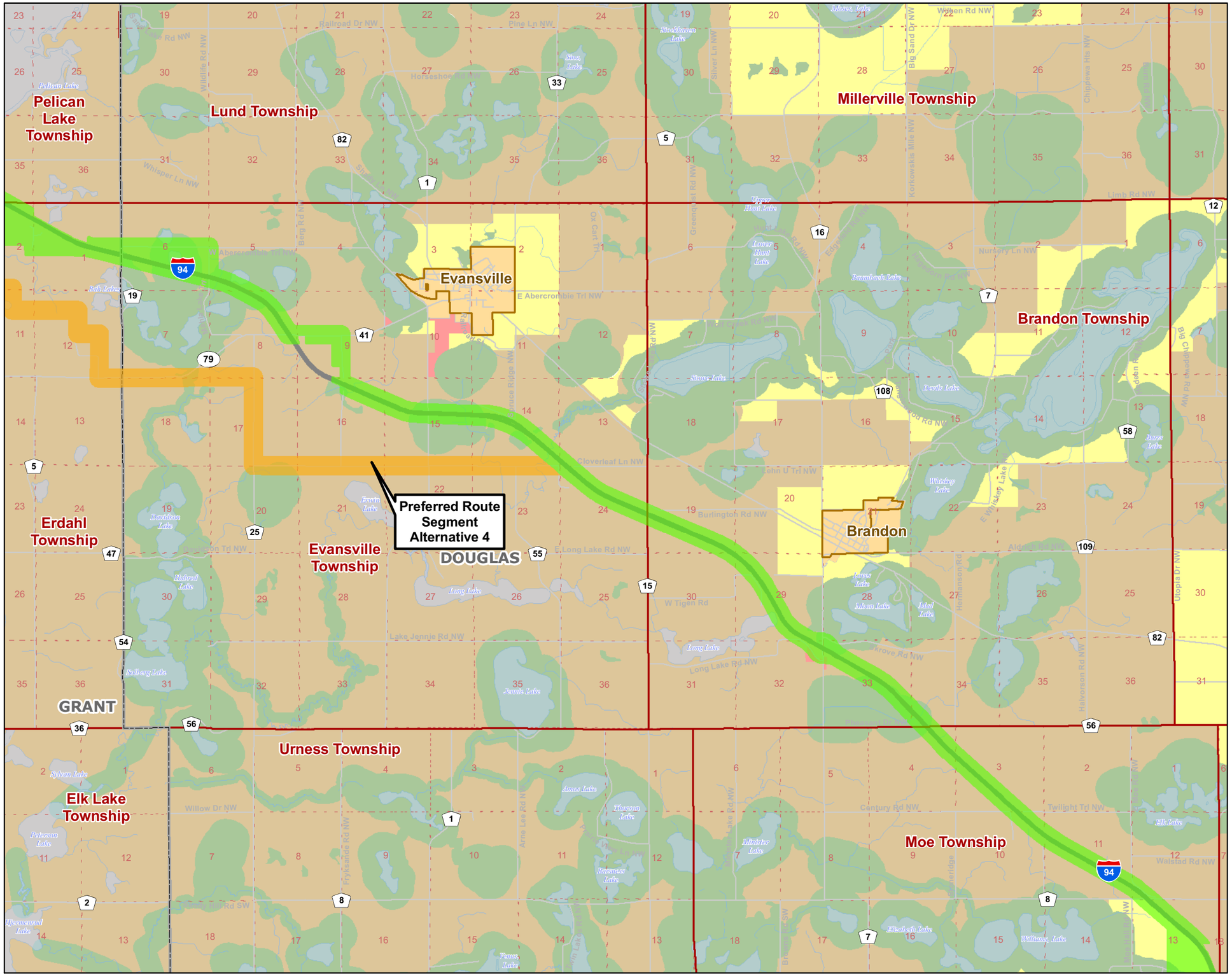

CapX2020

Delivering electricity you can rely on

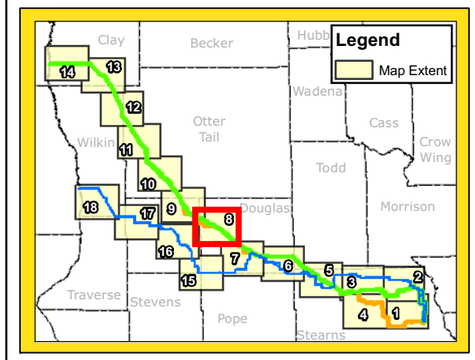

Legend

- Preferred Route
- Preferred Route Segment Alternative
- Alternate Route A
- Quarry Substation Siting Area
- Municipal Boundary
- Township
- Streams
- Lakes

Land Use / Zoning

- Agriculture
- Airport
- Residential
- Commercial / Business / Institutional / Public
- Industrial
- County Identified Municipal
- Transitional Area / Growth Area
- Recreational / Open Space / Park
- Special Protection Agriculture
- Undefined

See Section 10.2 for data sources.

N W E S

1:70,000 0 0.5 1 2 Miles

Appendix G.1
Land Use / Zoning Maps

Route Permit
Fargo to St. Cloud
345 kV Transmission Line

Filing Date: 10/1/09	
DRAWN BY: MLTeichert	8
M:\Clients\V-X\XCL\CapX\Fargo_ArcGIS\2009\08\App_Figures_XCL_CAPX_Fargo_Land_Use_Maps.mxd	

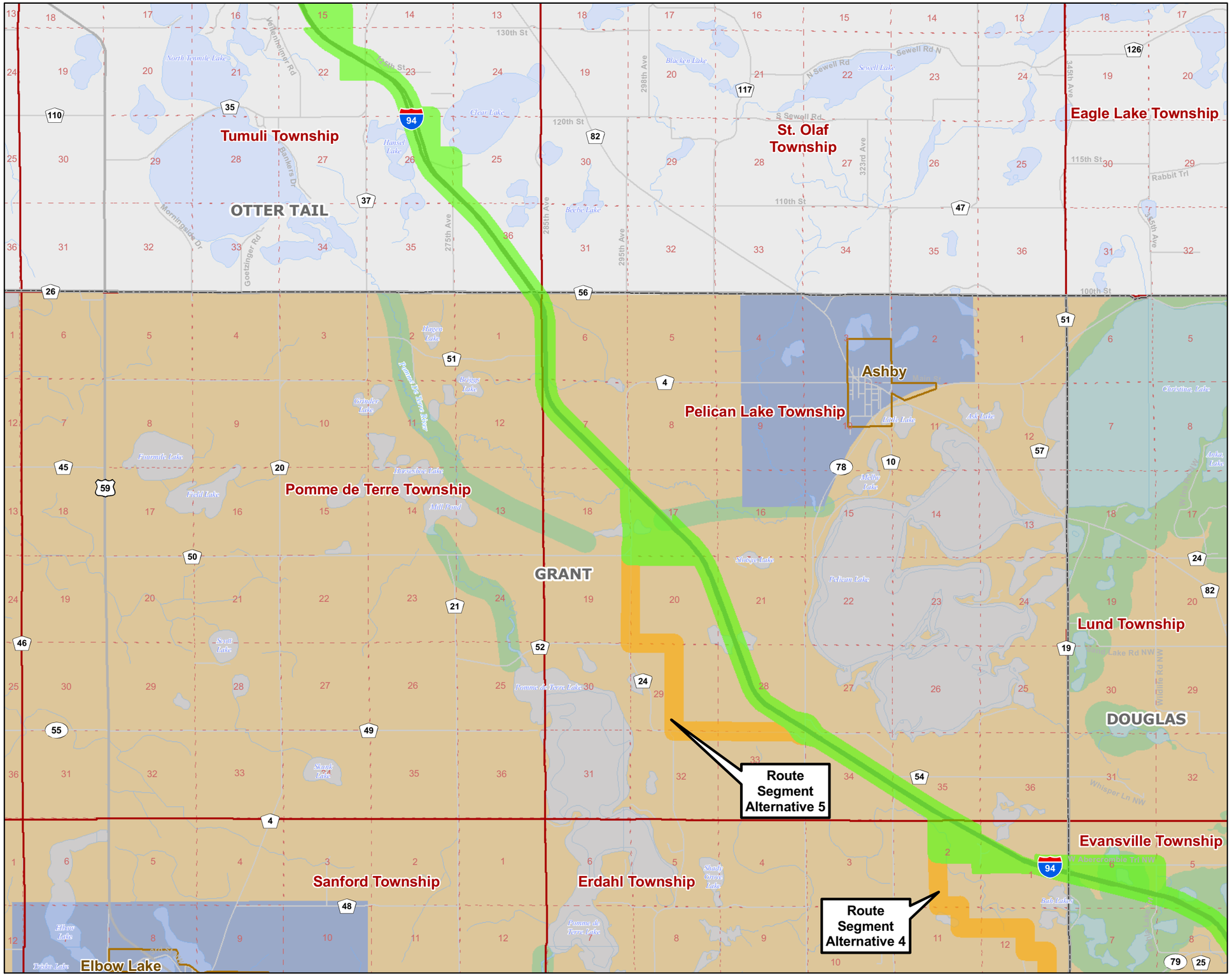

CapX2020

Delivering electricity you can rely on

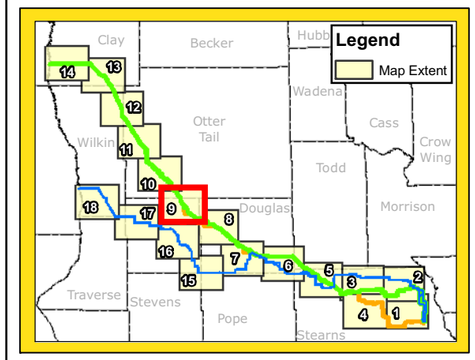

Legend

- Preferred Route
- Preferred Route Segment Alternative
- Alternate Route A
- Quarry Substation Siting Area
- Municipal Boundary
- Township
- Streams
- Lakes

Land Use / Zoning

- Agriculture
- Airport
- Residential
- Commercial / Business / Institutional / Public
- Industrial
- County Identified Municipal
- Transitional Area / Growth Area
- Recreational / Open Space / Park
- Special Protection Agriculture
- Undefined

See Section 10.2 for data sources.

N W E S

1:70,000 0 0.5 1 2 Miles

Appendix G.1
Land Use / Zoning Maps

Route Permit
Fargo to St. Cloud
345 kV Transmission Line

Filing Date: 10/1/09	
DRAWN BY: MLTeichert M:\Clients\V-X\XCL\CapX\Fargo_ArcGIS\2009\08\App_Figures_XCL_CAPX_Fargo_Land_Use_Maps.mxd	9

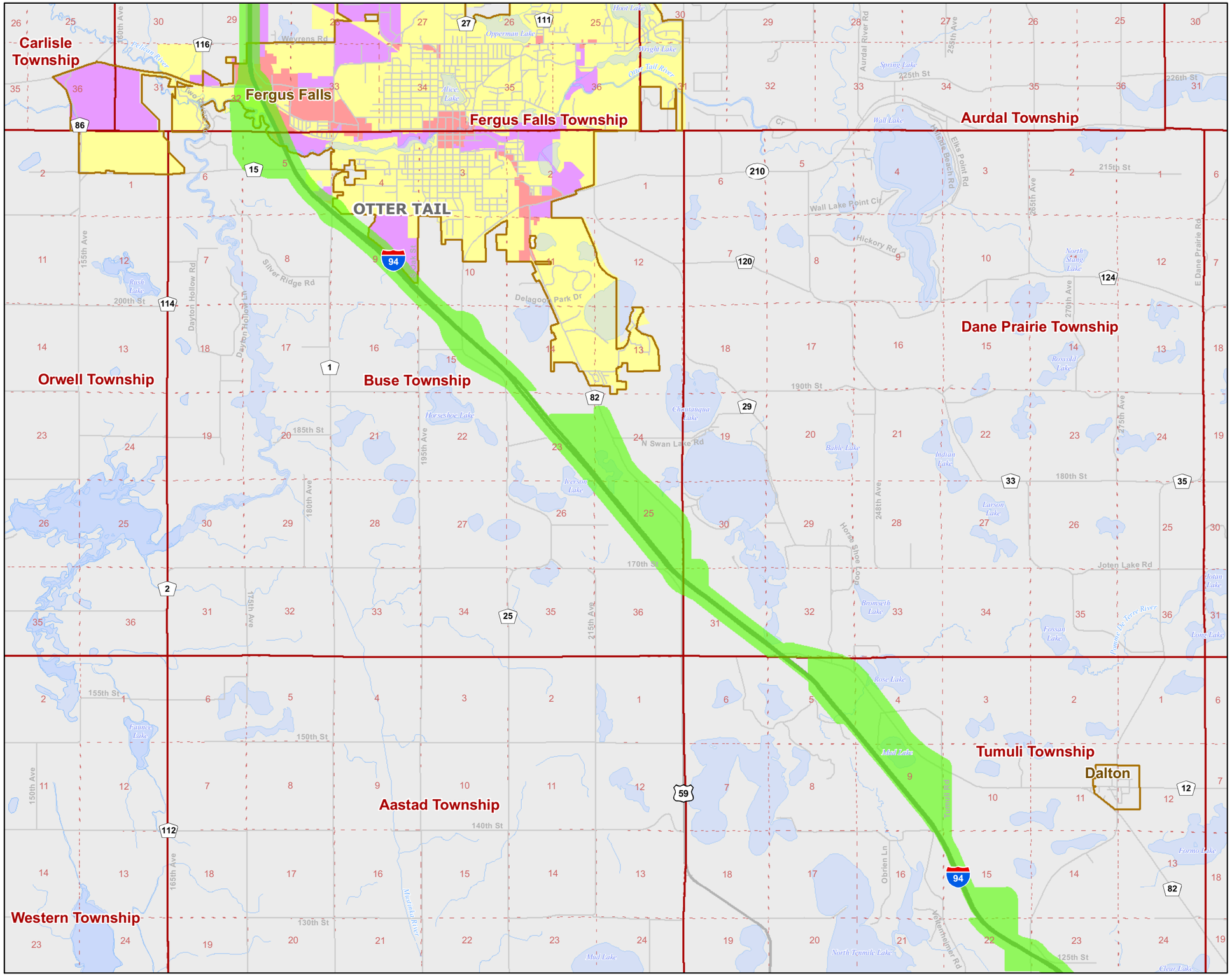

CapX2020

Delivering electricity you can rely on

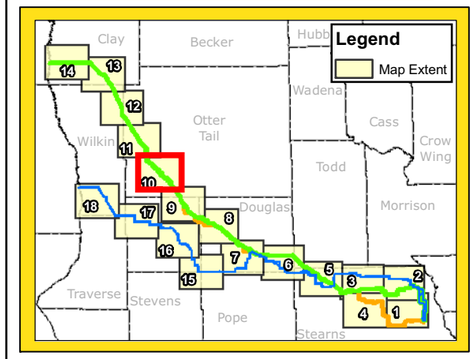

Legend

- Preferred Route
- Preferred Route Segment Alternative
- Alternate Route A
- Quarry Substation Siting Area
- Municipal Boundary
- Township
- Streams
- Lakes

Land Use / Zoning

- Agriculture
- Airport
- Residential
- Commercial / Business / Institutional / Public
- Industrial
- County Identified Municipal
- Transitional Area / Growth Area
- Recreational / Open Space / Park
- Special Protection Agriculture
- Undefined

See Section 10.2 for data sources.

N W E S

1:70,000 0 0.5 1 2 Miles

Appendix G.1
Land Use / Zoning Maps

Route Permit
Fargo to St. Cloud
345 kV Transmission Line

Filing Date: 10/1/09

DRAWN BY: MLTeichert

M:\Clients\V-X\XCL\CapX\Fargo_ArcGIS\2009\08\App_Figures_XCL_CAPX_Fargo_Land_Use_Maps.mxd

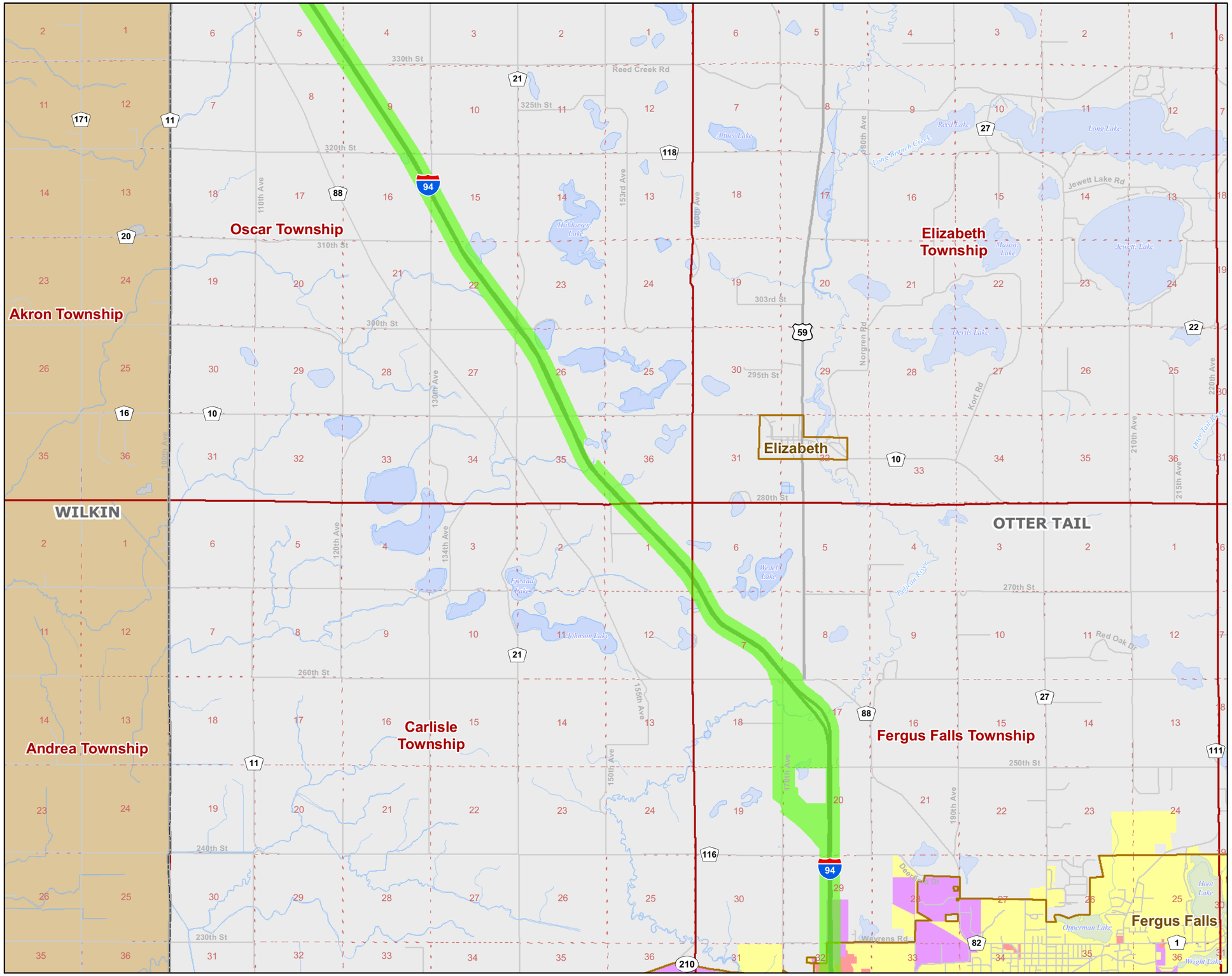

CapX2020

Delivering electricity you can rely on

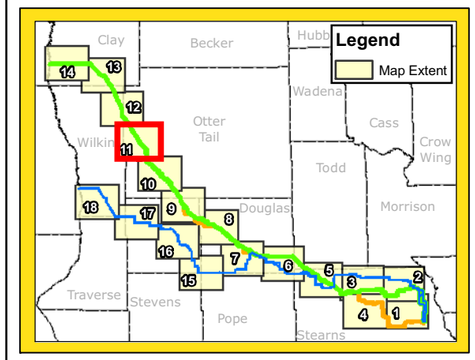

Legend

- Preferred Route
- Preferred Route Segment Alternative
- Alternate Route A
- Quarry Substation Siting Area
- Municipal Boundary
- Township
- Streams
- Lakes

Land Use / Zoning

- Agriculture
- Airport
- Residential
- Commercial / Business / Institutional / Public
- Industrial
- County Identified Municipal
- Transitional Area / Growth Area
- Recreational / Open Space / Park
- Special Protection Agriculture
- Undefined

See Section 10.2 for data sources.

N W E S

1:70,000 0 0.5 1 2 Miles

Appendix G.1
Land Use / Zoning Maps

Route Permit
Fargo to St. Cloud
345 kV Transmission Line

Filing Date: 10/1/09	
DRAWN BY: MLTeichert M:\Clients\V-X\XCL\CapX\Fargo_ArcGIS\2009\08\App_Figures_XCL_CAPX_Fargo_Land_Use_Maps.mxd	11

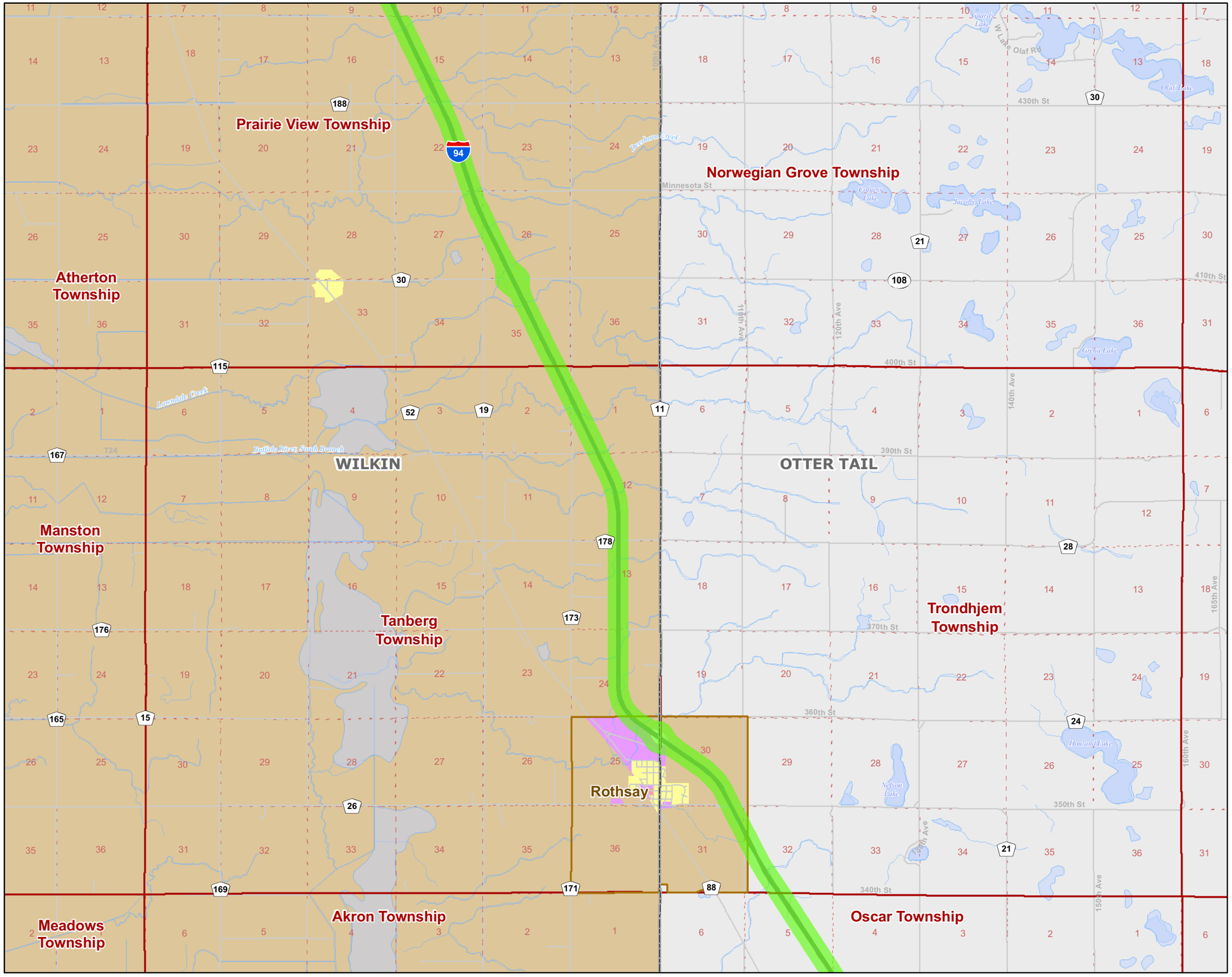

CapX2020

Delivering electricity you can rely on

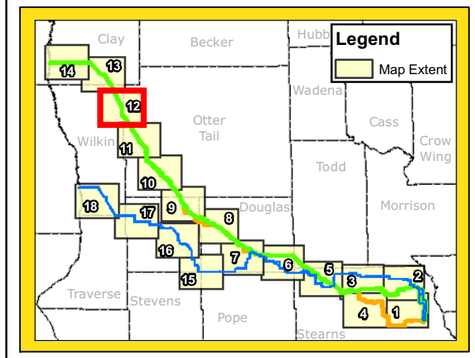

Legend

- Preferred Route
- Preferred Route Segment Alternative
- Alternate Route A
- Quarry Substation Siting Area
- Municipal Boundary
- Township
- Streams
- Lakes

Land Use / Zoning

- Agriculture
- Airport
- Residential
- Commercial / Business / Institutional / Public
- Industrial
- County Identified Municipal
- Transitional Area / Growth Area
- Recreational / Open Space / Park
- Special Protection Agriculture
- Undefined

See Section 10.2 for data sources.

N W E S

1:70,000 0 0.5 1 2 Miles

Appendix G.1
Land Use / Zoning Maps

Route Permit
Fargo to St. Cloud
345 kV Transmission Line

Filing Date: 10/1/09	
DRAWN BY: MLTeichert	12
M:\Clients\V-X\XCL\CapX\Fargo_ArcGIS\2009\08\App_Figures_XCL_CAPX_Fargo_Land_Use_Maps.mxd	

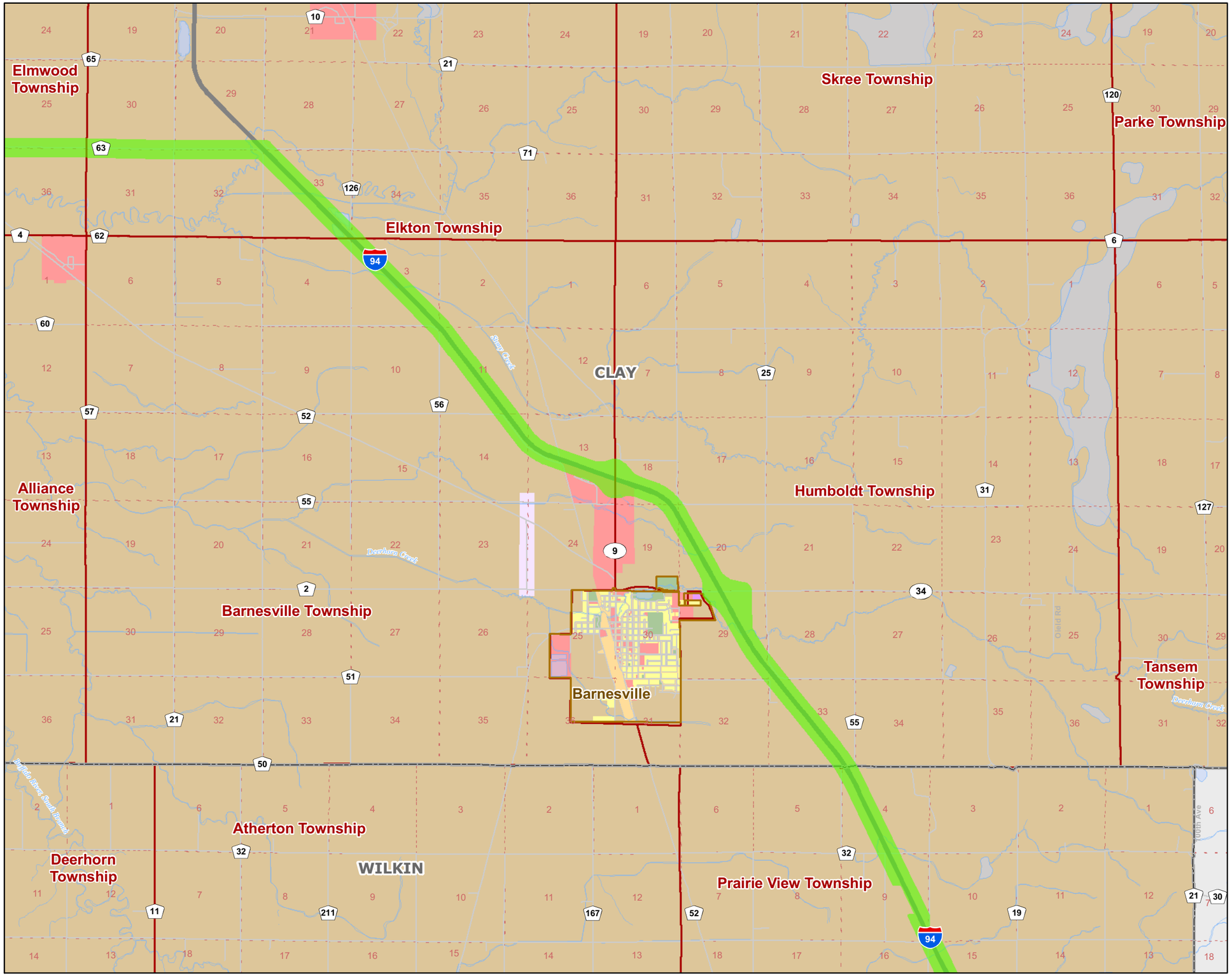

CapX2020

Delivering electricity you can rely on

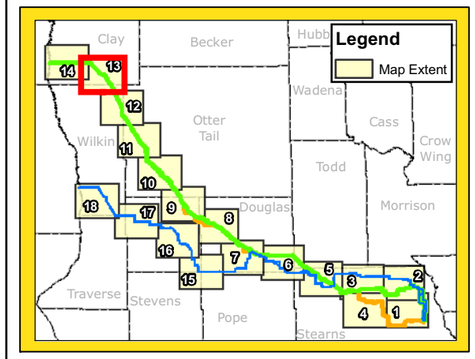

Legend

- Preferred Route
- Preferred Route Segment Alternative
- Alternate Route A
- Quarry Substation Siting Area
- Municipal Boundary
- Township
- Streams
- Lakes

Land Use / Zoning

- Agriculture
- Airport
- Residential
- Commercial / Business / Institutional / Public
- Industrial
- County Identified Municipal
- Transitional Area / Growth Area
- Recreational / Open Space / Park
- Special Protection Agriculture
- Undefined

See Section 10.2 for data sources.

N W E S

1:70,000 0 0.5 1 2 Miles

Appendix G.1
Land Use / Zoning Maps

Route Permit
Fargo to St. Cloud
345 kV Transmission Line

Filing Date: 10/1/09	
DRAWN BY: MLTeichert M:\Clients\V-X\XCL\CapX\Fargo_ArcGIS\2009\08\App_Figures_XCL_CAPX_Fargo_Land_Use_Maps.mxd	13

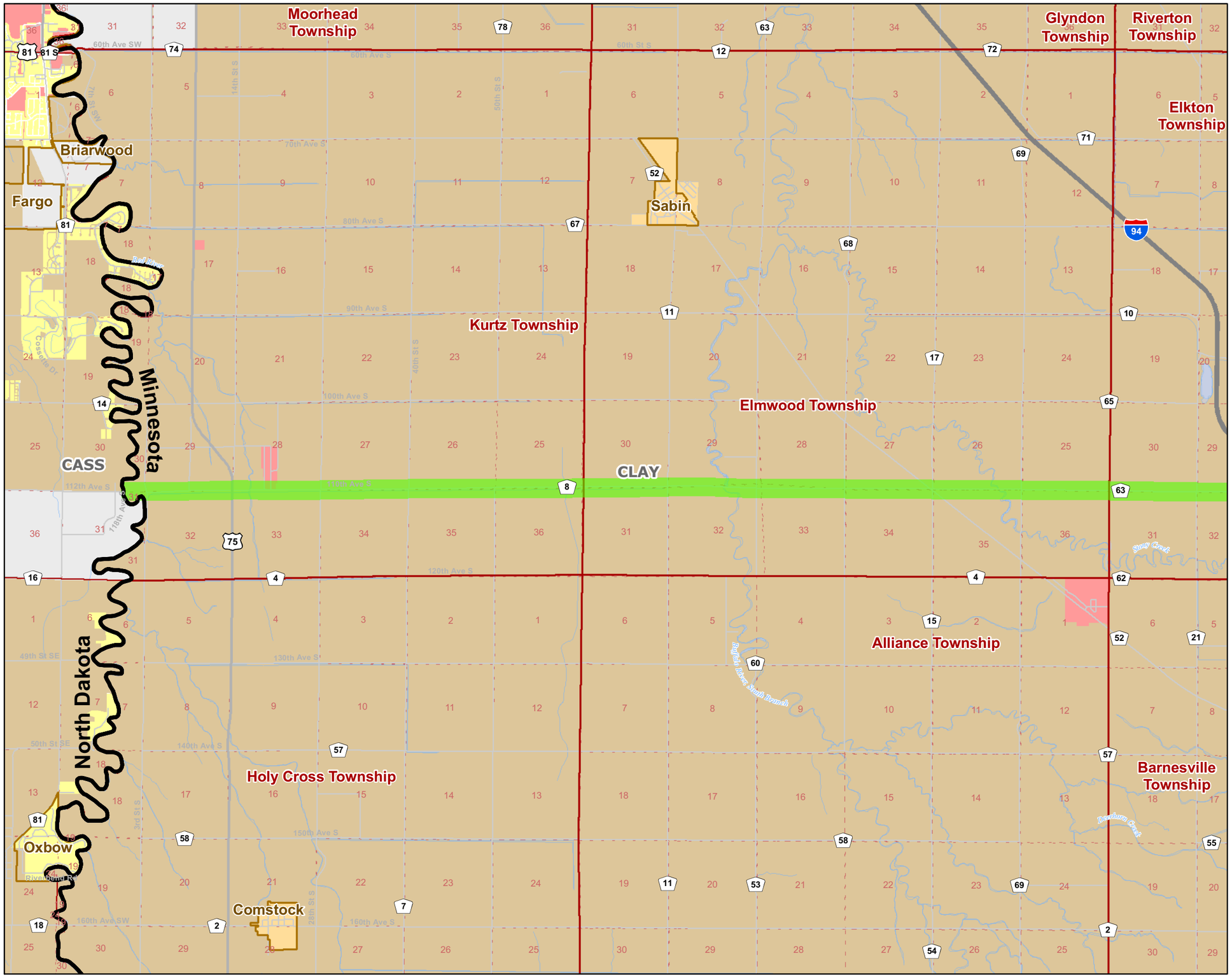

CapX2020

Delivering electricity you can rely on

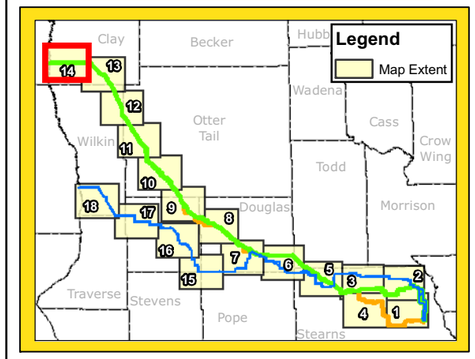

Legend

- Preferred Route
- Preferred Route Segment Alternative
- Alternate Route A
- Quarry Substation Siting Area
- Municipal Boundary
- Township
- Streams
- Lakes

Land Use / Zoning

- Agriculture
- Airport
- Residential
- Commercial / Business / Institutional / Public
- Industrial
- County Identified Municipal
- Transitional Area / Growth Area
- Recreational / Open Space / Park
- Special Protection Agriculture
- Undefined

See Section 10.2 for data sources.

N W E S

1:70,000 0 0.5 1 2 Miles

Appendix G.1
Land Use / Zoning Maps

Route Permit
Fargo to St. Cloud
345 kV Transmission Line

Filing Date: 10/1/09	
DRAWN BY: MLTeichert	14
M:\Clients\V-X\XCL\CapX\Fargo_ArcGIS\2009\08\App_Figures_XCL_CAPX_Fargo_Land_Use_Maps.mxd	

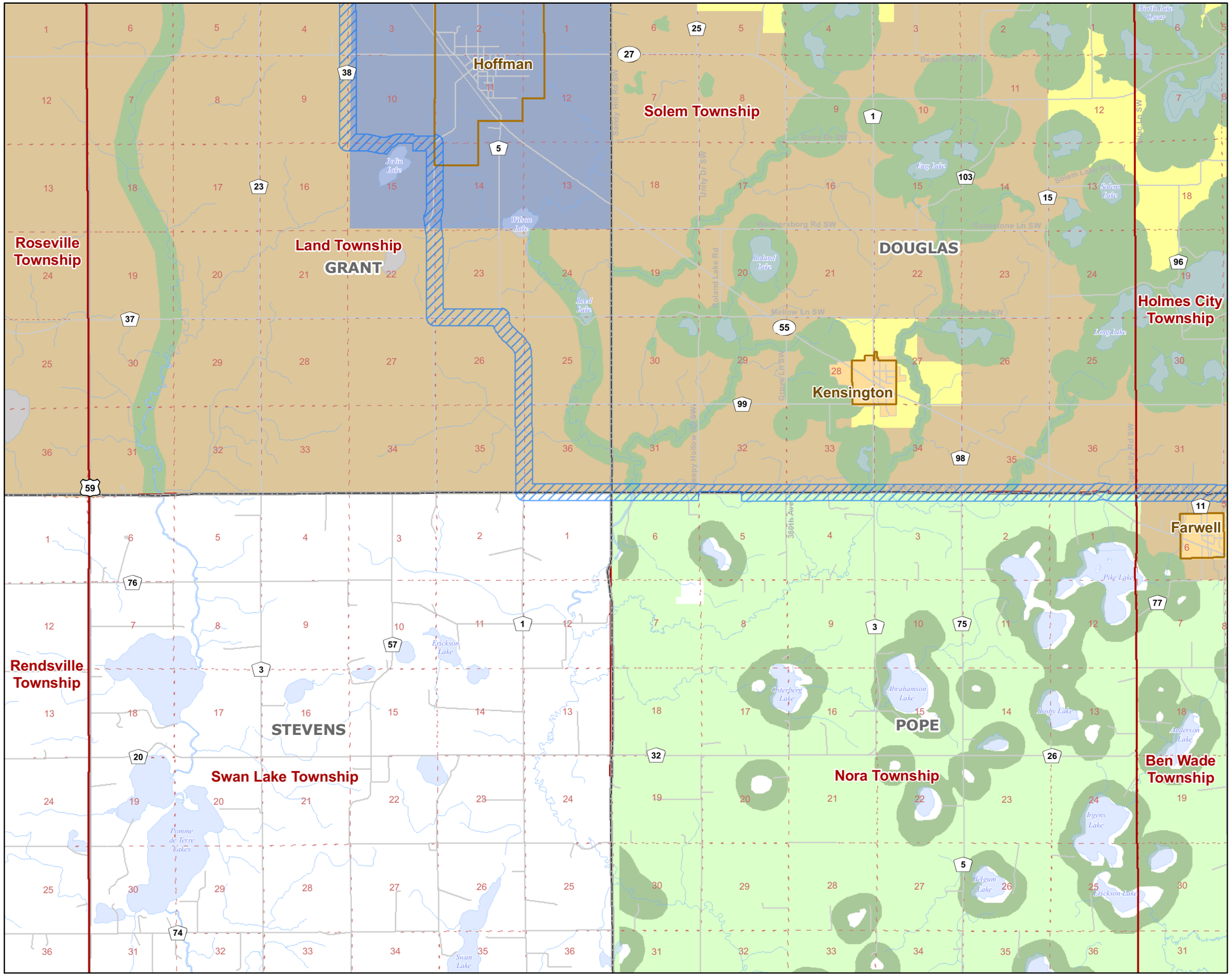

CapX2020

Delivering electricity you can rely on

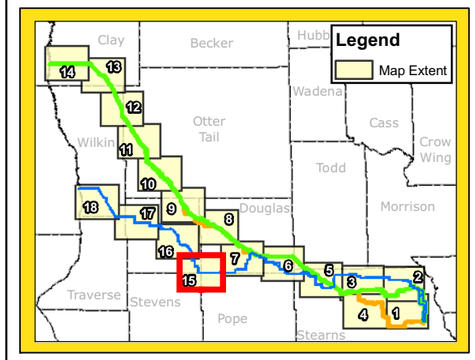

Legend

- Preferred Route
- Preferred Route Segment Alternative
- Alternate Route A
- Quarry Substation Siting Area
- Municipal Boundary
- Township
- Streams
- Lakes

Land Use / Zoning

- Agriculture
- Airport
- Residential
- Commercial / Business / Institutional / Public
- Industrial
- County Identified Municipal
- Transitional Area / Growth Area
- Recreational / Open Space / Park
- Special Protection Agriculture
- Undefined

See Section 10.2 for data sources.

N W E S

1:70,000 0 0.5 1 2 Miles

Appendix G.1
Land Use / Zoning Maps

Route Permit
Fargo to St. Cloud
345 kV Transmission Line

Filing Date: 10/1/09	
DRAWN BY: MLTeichert	15
M:\Clients\V-X\XCL\CapX\Fargo_ArcGIS\2009\08\App_Figures_XCL_CAPX_Fargo_Land_Use_Maps.mxd	

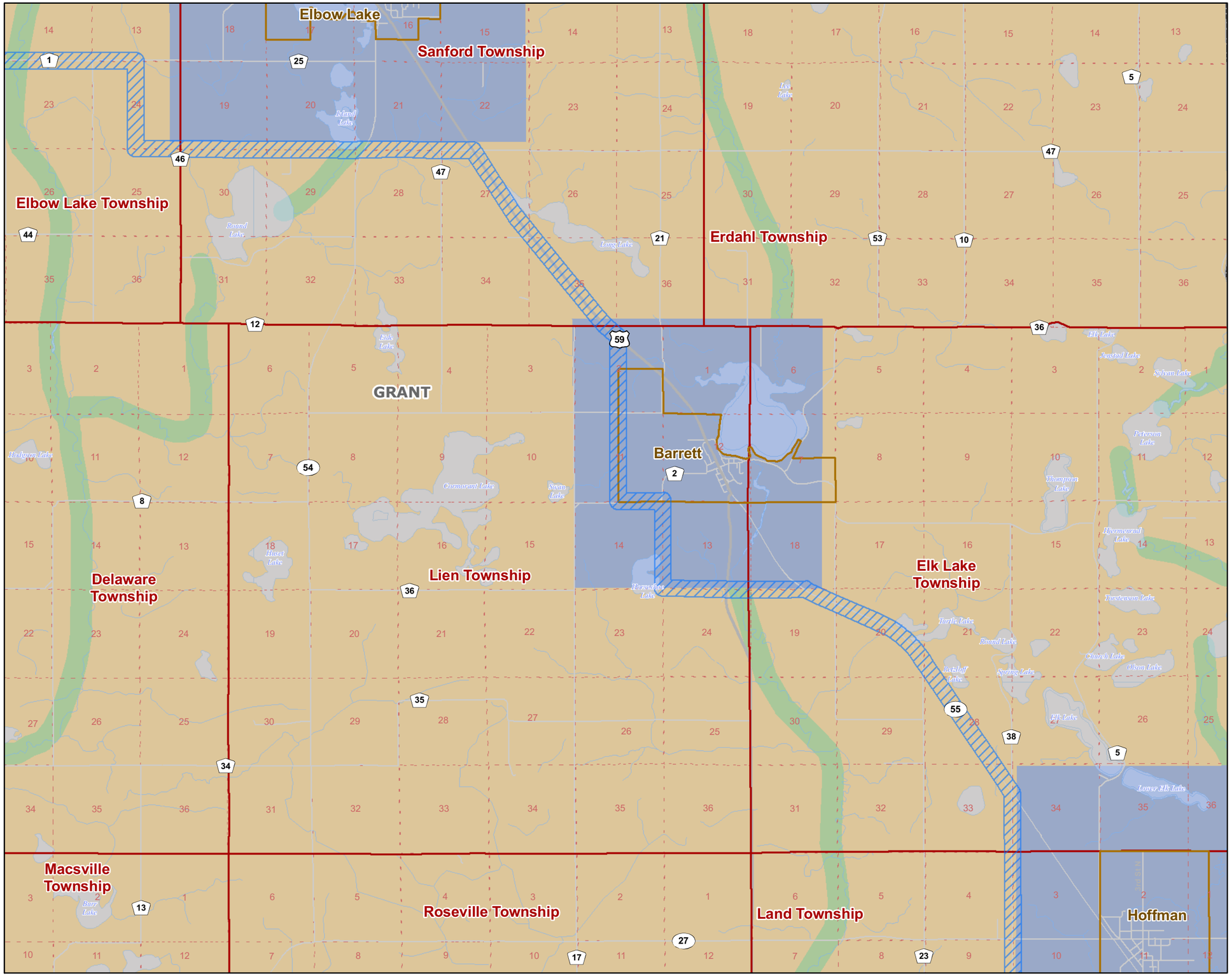

CapX2020

Delivering electricity you can rely on

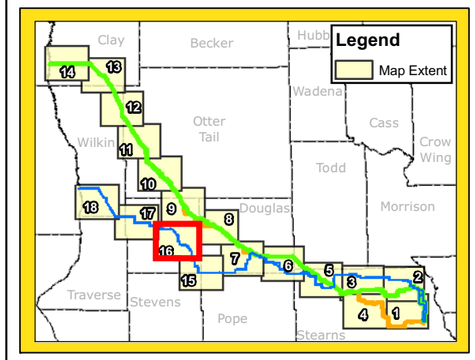

Legend

- Preferred Route
- Preferred Route Segment Alternative
- Alternate Route A
- Quarry Substation Siting Area
- Municipal Boundary
- Township
- Streams
- Lakes

Land Use / Zoning

- Agriculture
- Airport
- Residential
- Commercial / Business / Institutional / Public
- Industrial
- County Identified Municipal
- Transitional Area / Growth Area
- Recreational / Open Space / Park
- Special Protection Agriculture
- Undefined

See Section 10.2 for data sources.

N W E S

1:70,000 0 0.5 1 2 Miles

Appendix G.1
Land Use / Zoning Maps

Route Permit
Fargo to St. Cloud
345 kV Transmission Line

Filing Date: 10/1/09	
DRAWN BY: MLTeichert	16
M:\Clients\V-X\XCL\CapX\Fargo_ArcGIS\2009\08\App_Figures_XCL_CAPX_Fargo_Land_Use_Maps.mxd	

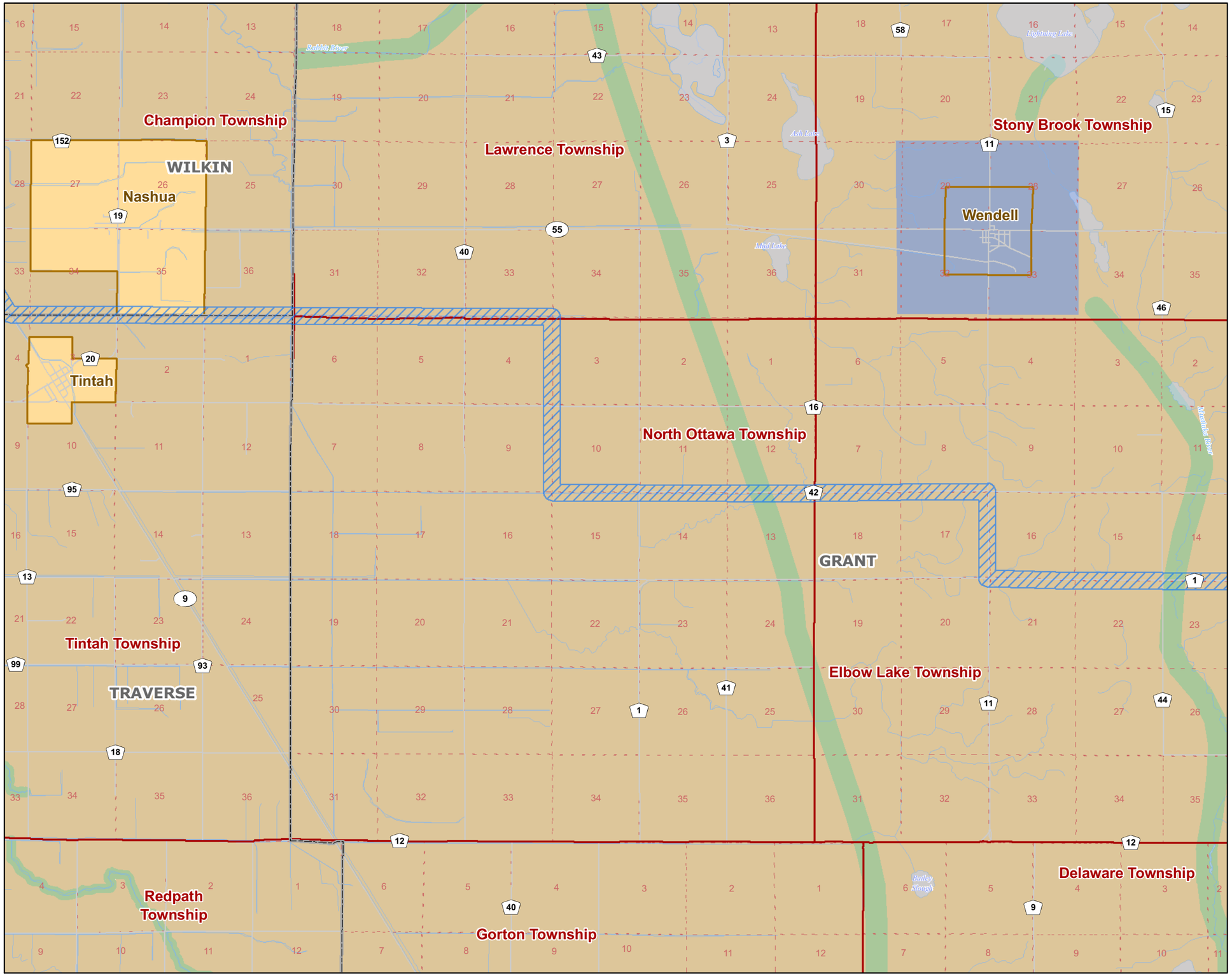

CapX2020

Delivering electricity you can rely on

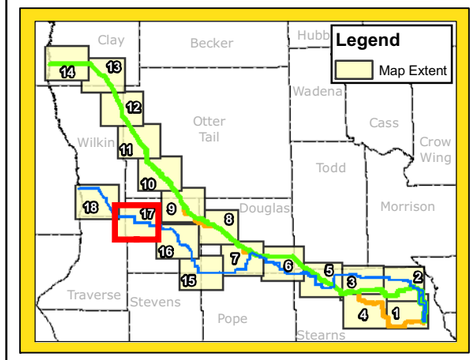

Legend

- Preferred Route
- Preferred Route Segment Alternative
- Alternate Route A
- Quarry Substation Siting Area
- Municipal Boundary
- Township
- Streams
- Lakes

Land Use / Zoning

- Agriculture
- Airport
- Residential
- Commercial / Business / Institutional / Public
- Industrial
- County Identified Municipal
- Transitional Area / Growth Area
- Recreational / Open Space / Park
- Special Protection Agriculture
- Undefined

See Section 10.2 for data sources.

N W E S

1:70,000 0 0.5 1 2 Miles

Appendix G.1
Land Use / Zoning Maps

Route Permit
Fargo to St. Cloud
345 kV Transmission Line

Filing Date: 10/1/09	
DRAWN BY: MLTeichert	17
M:\Clients\V-X\XCL\CapX\Fargo_ArcGIS\2009\08\App_Figures_XCL_CAPX_Fargo_Land_Use_Maps.mxd	

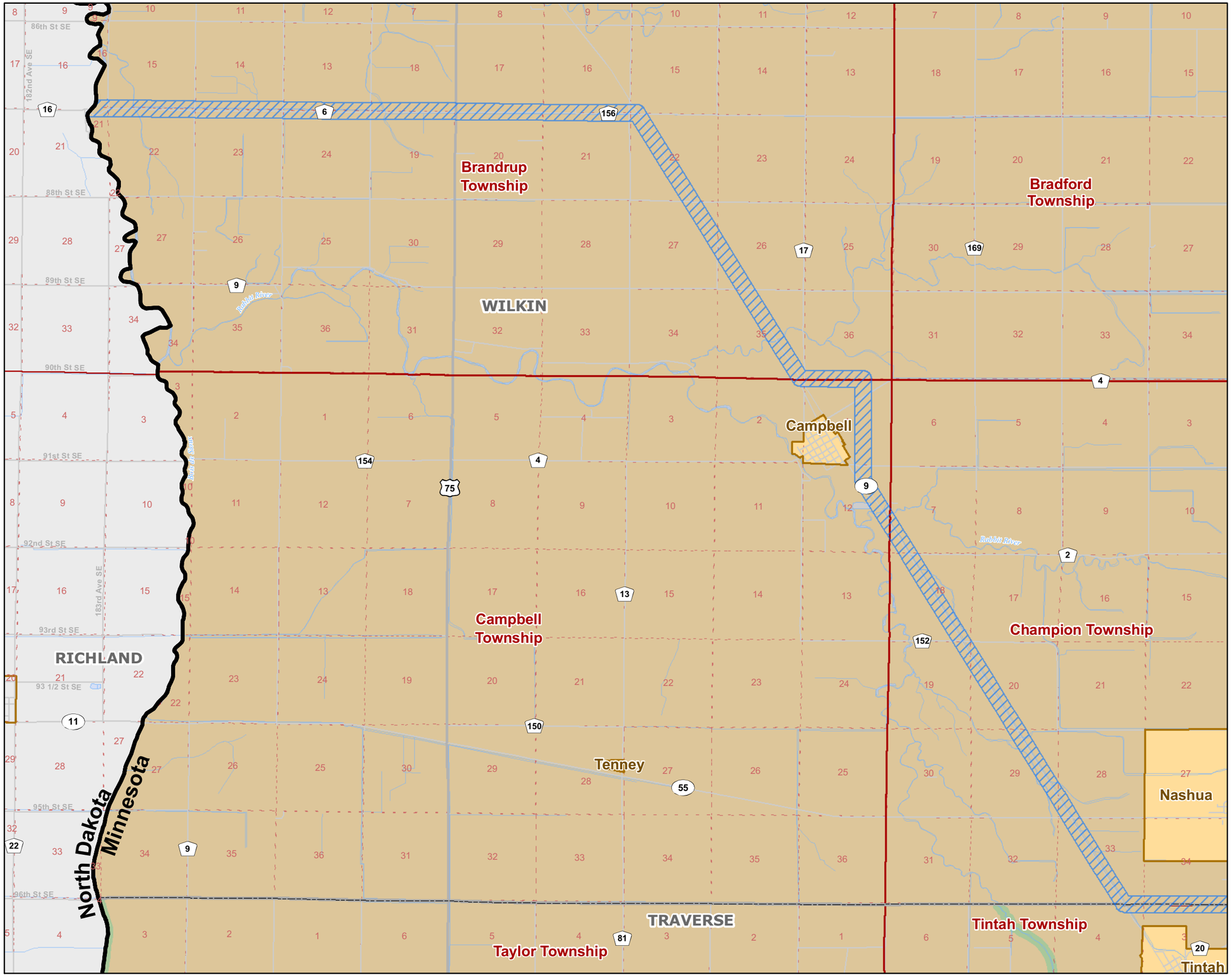

CapX2020

Delivering electricity you can rely on

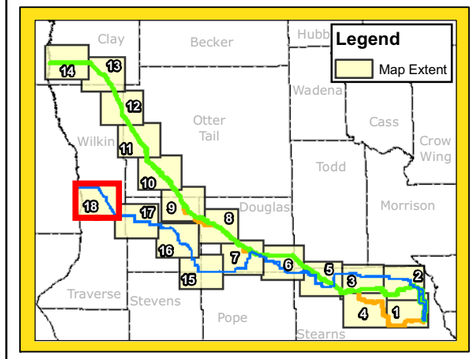

Legend

- Preferred Route
- Preferred Route Segment Alternative
- Alternate Route A
- Quarry Substation Siting Area
- Municipal Boundary
- Township
- Streams
- Lakes

Land Use / Zoning

- Agriculture
- Airport
- Residential
- Commercial / Business / Institutional / Public
- Industrial
- County Identified Municipal
- Transitional Area / Growth Area
- Recreational / Open Space / Park
- Special Protection Agriculture
- Undefined

See Section 10.2 for data sources.

N W E S

1:70,000 0 0.5 1 2 Miles

Appendix G.1
Land Use / Zoning Maps

Route Permit
Fargo to St. Cloud
345 kV Transmission Line

Filing Date: 10/1/09	
DRAWN BY: MLTeichert M:\Clients\V-X\XCL\CapX\Fargo_ArcGIS\2009\08\App_Figures_XCL_CAPX_Fargo_Land_Use_Maps.mxd	18