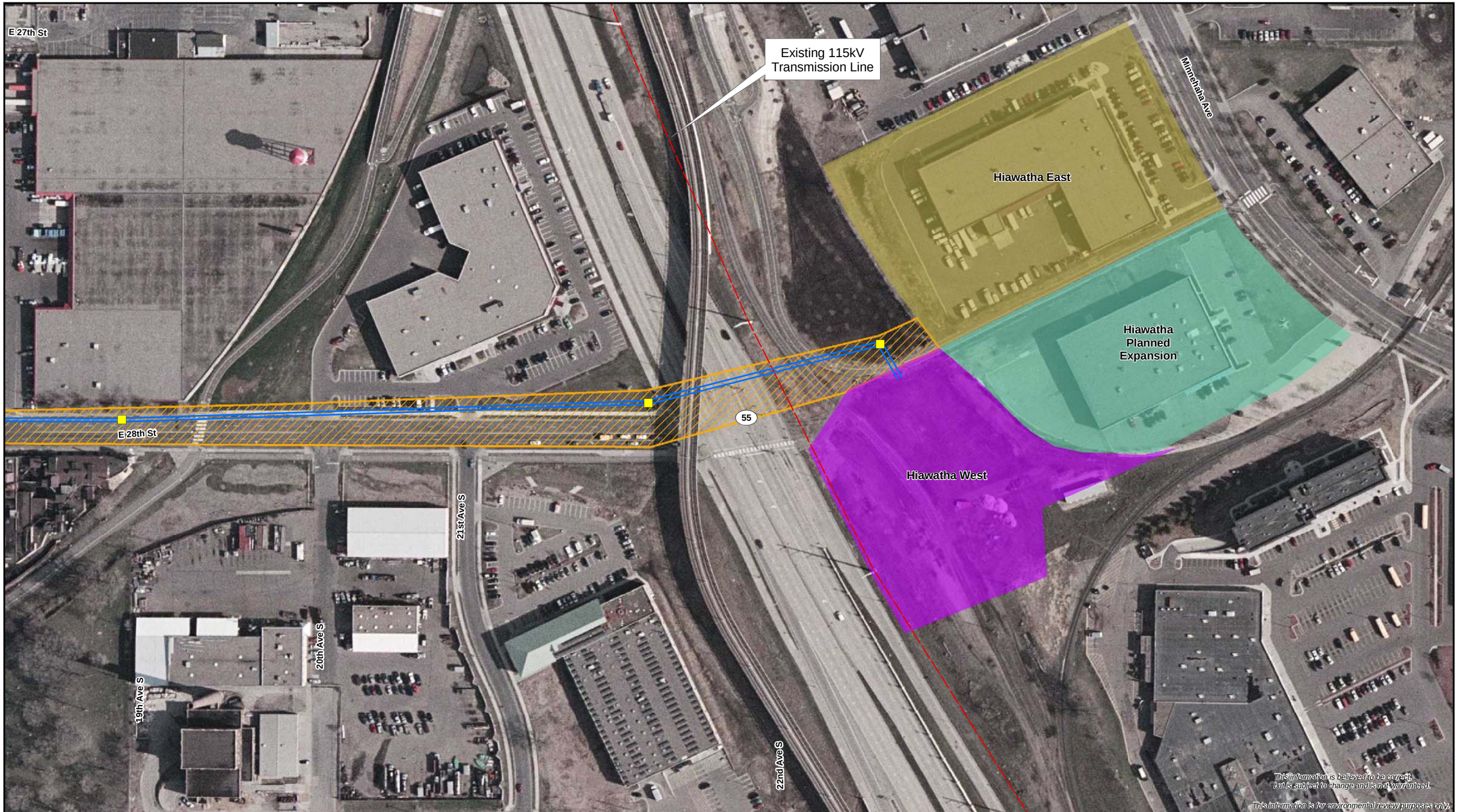

Manhole Access Point
Transmission Line
Route

Substations

Midtown North
Midtown South
Hiawatha West
Hiawatha East
Hiawatha Planned Expansion

0 100 200 300 Feet

N

Appendix B.6.1

Route D: 28th Street/Underground Route-Double Circuit

Map 1 of 4

Hiawatha Project

Xcel Energy

Minneapolis, MN

M:\Clients\V-X\XCL\Minneapolis_ArcGIS\2009\04\ROW_ROW_Analysis_RouteD.mxd

DATE: 04/22/09	REVISED: 04/22/09	DRAWN BY: KRSolberg

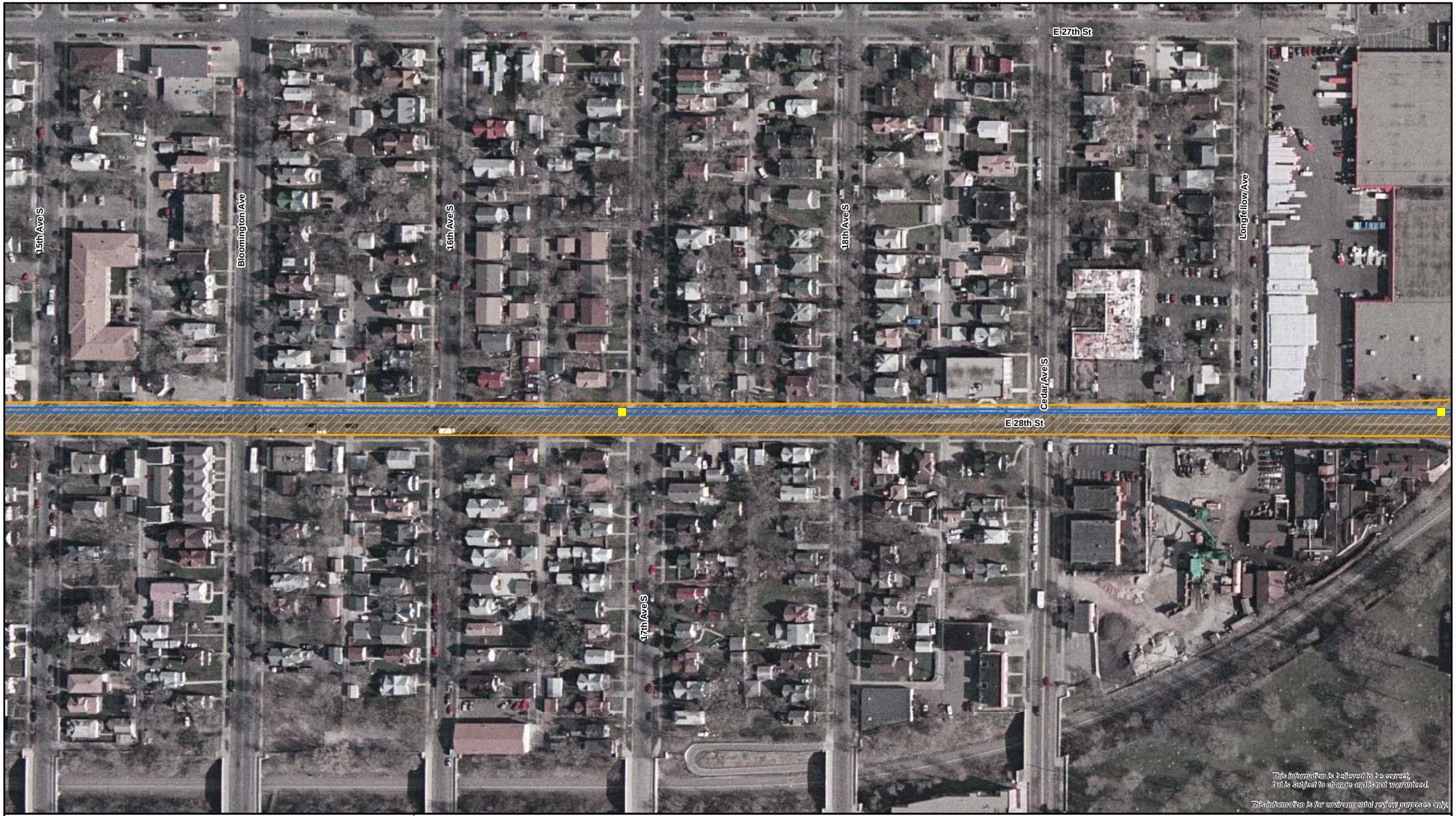

Manhole Access Point
Transmission Line
Route

Substations
Midtown North
Midtown South
Hiawatha West
Hiawatha East
Hiawatha Planned Expansion

0 100 200 300 Feet

N

Appendix B.6.2

Route D: 28th Street/Underground Route-Double Circuit

Map 2 of 4
Hiawatha Project
Xcel Energy
Minneapolis, MN

M:\Clients\V-X\XCL\Minneapolis_ArcGIS\2009\04\ROW_ROW_Analysis_RouteD.mxd

DATE: 04/22/09 | REVISED: 04/22/09 | DRAWN BY: KRSolberg

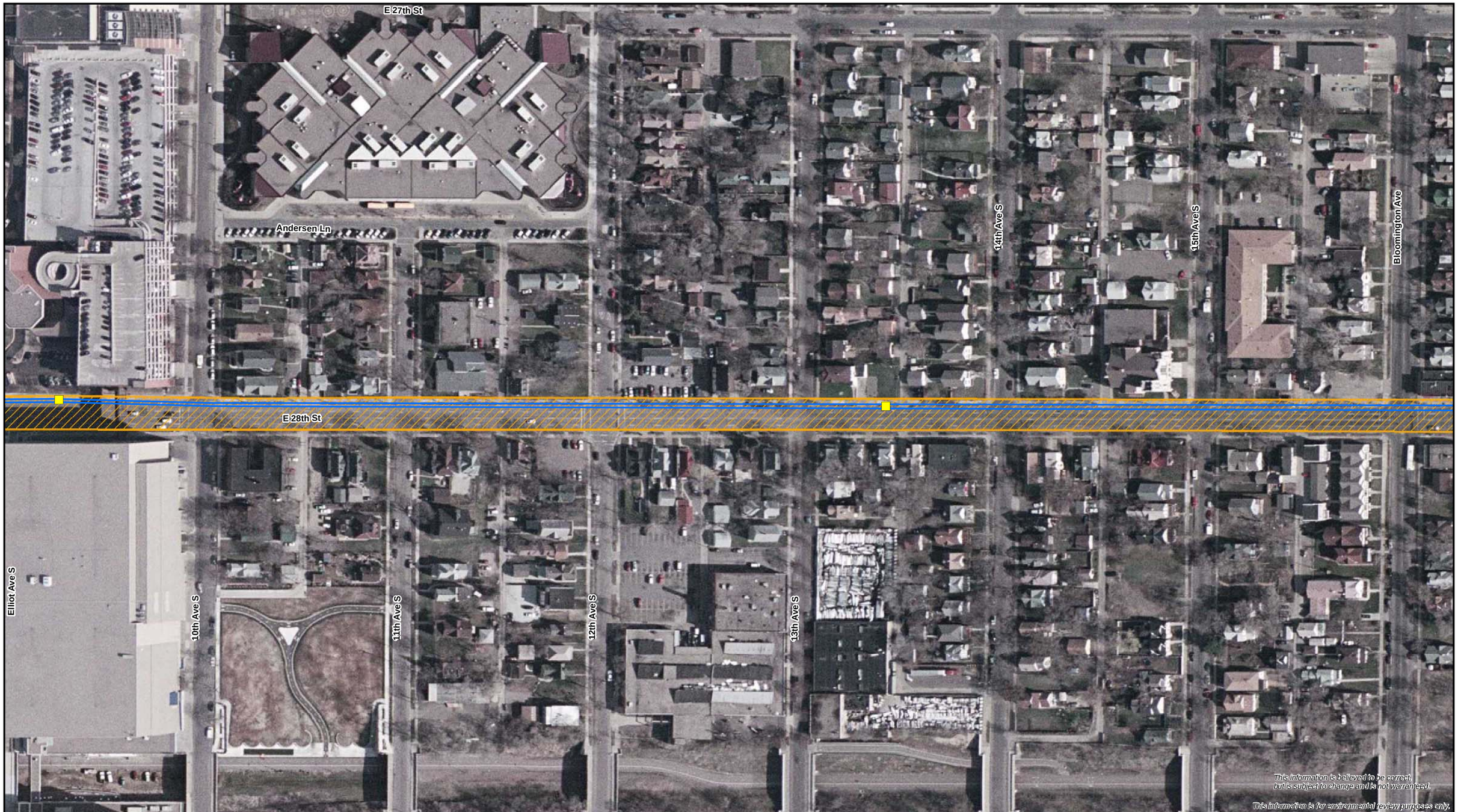

Manhole Access Point
Transmission Line
Route

Substations

Midtown North
Midtown South
Hiawatha West
Hiawatha East
Hiawatha Planned Expansion

0 100 200 300 Feet

N

Appendix B.6.3

Route D: 28th Street/Underground Route-Double Circuit

Map 3 of 4

Hiawatha Project

Xcel Energy

Minneapolis, MN

M:\Clients\V-X\XCL\Minneapolis_ArcGIS\2009\04\ROW_ROW_Analysis_RouteD.mxd

DATE: 04/22/09 | REVISED: 04/22/09 | DRAWN BY: KRSolberg

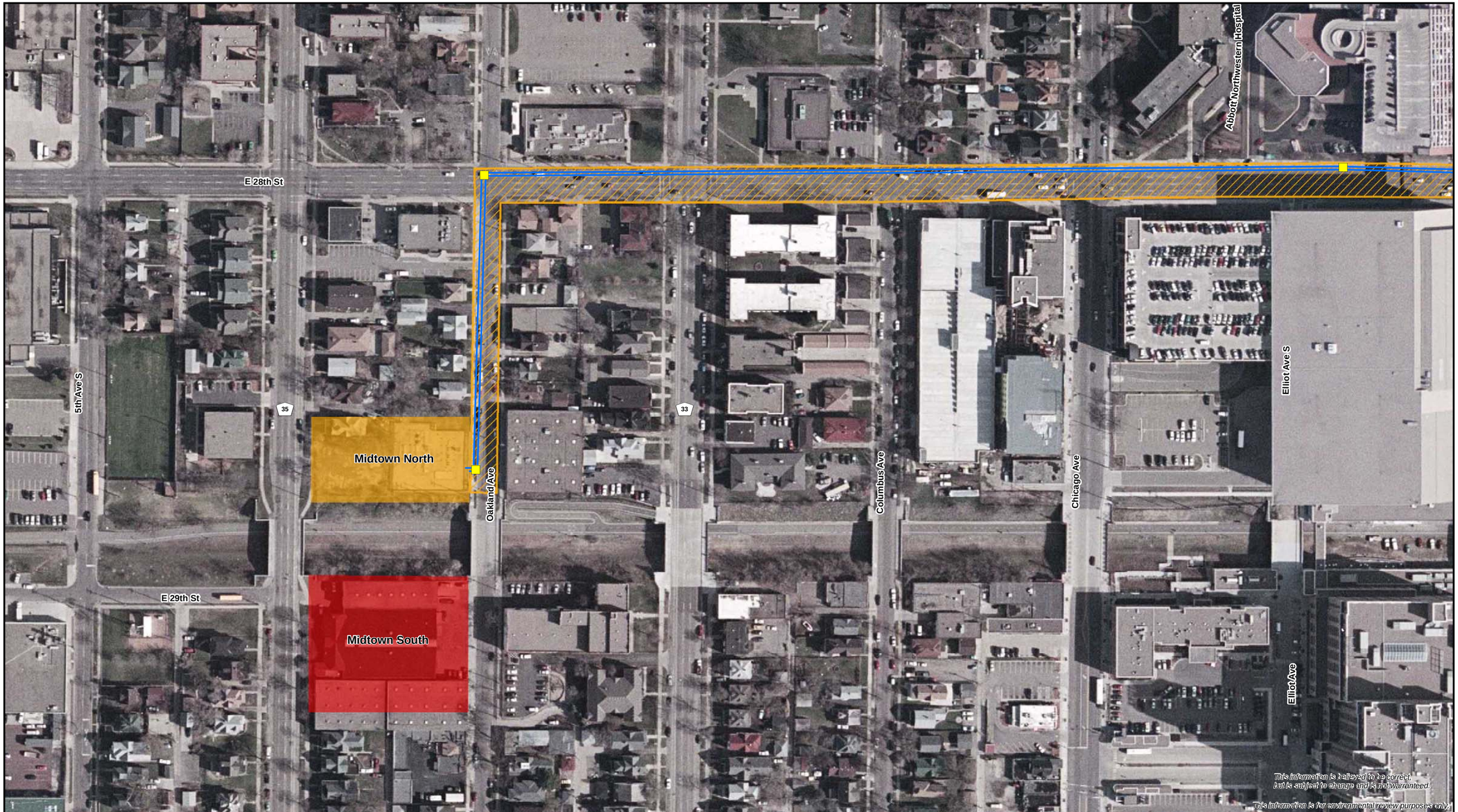

Manhole Access Point
Transmission Line
Route

Substations
Midtown North
Midtown South

Hiawatha West
Hiawatha East
Hiawatha Planned Expansion

0 100 200 300 Feet

N

Appendix B.6.4

Route D: 28th Street/Underground Route-Double Circuit

Map 4 of 4
Hiawatha Project
Xcel Energy
Minneapolis, MN

M:\Clients\V-X\XCL\Minneapolis_ArcGIS\2009\04\ROW_ROW_Analysis_RouteD.mxd

DATE: 04/22/09 | REVISED: 04/22/09 | DRAWN BY: KRSolberg