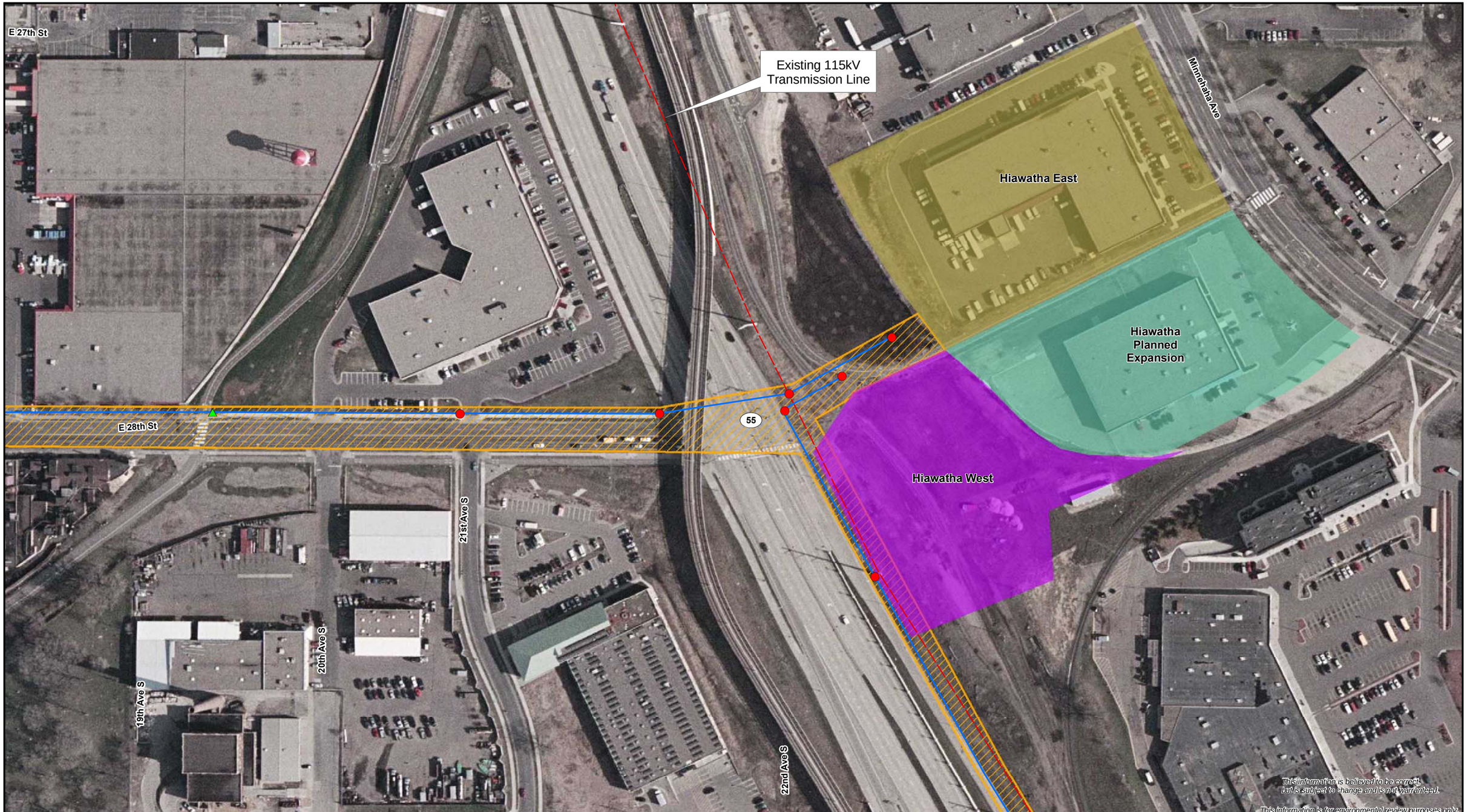

Transmission Structure with Distribution Underbuild

Transmission Structure without Distribution Underbuild

Transmission Line

Route

Substations

Midtown North

Midtown South

Hiawatha West

Hiawatha East

Hiawatha Planned Expansion

0 100 200 300 Feet

N

Appendix B.5.1

Route C: 28th Street/31st Street Overhead Route-Single Circuit

Map 1 of 9

Hiawatha Project

Xcel Energy

Minneapolis, MN

M:\Clients\V-X\XCL\Minneapolis_ArcGIS\2009\04\ROW_ROW_Analysis_RouteC.mxd

DATE: 04/22/09	REVISED: 04/22/09	DRAWN BY: KRSolberg

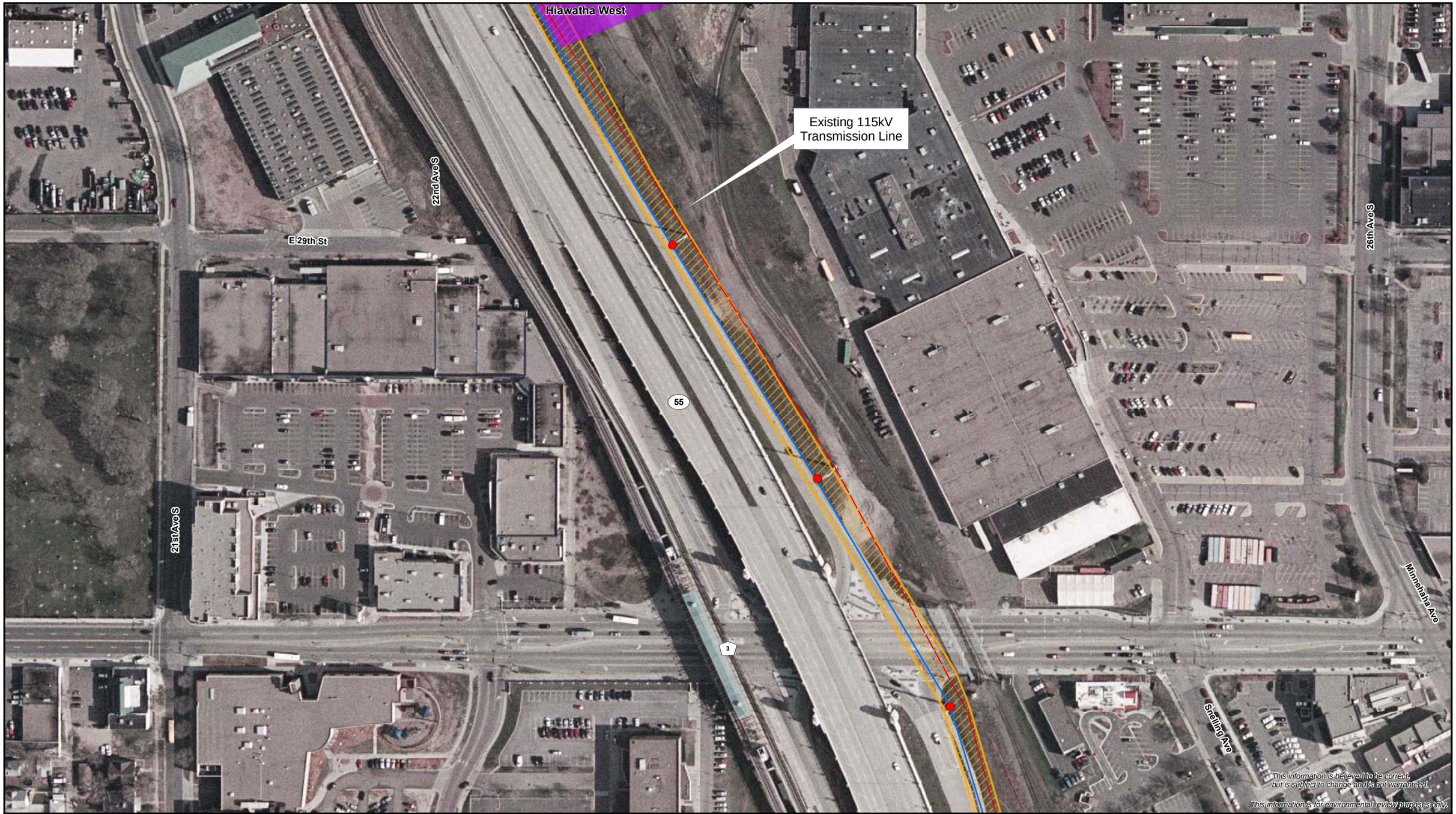

Transmission Structure with Distribution Underbuild

Transmission Structure without Distribution Underbuild

Transmission Line

Route

Substations

Midtown North

Midtown South

Hiawatha West

Hiawatha East

Hiawatha Planned Expansion

0 100 200 300 Feet

N

Appendix B.5.2

Route C: 28th Street/31st Street Overhead Route-Single Circuit

Map 2 of 9

Hiawatha Project

Xcel Energy

Minneapolis, MN

M:\Clients\V-X\XCL\Minneapolis_ArcGIS\2009\04\ROW_ROW_Analysis_RouteC.mxd

DATE: 04/22/09 | REVISED: 04/22/09 | DRAWN BY: KRSolberg

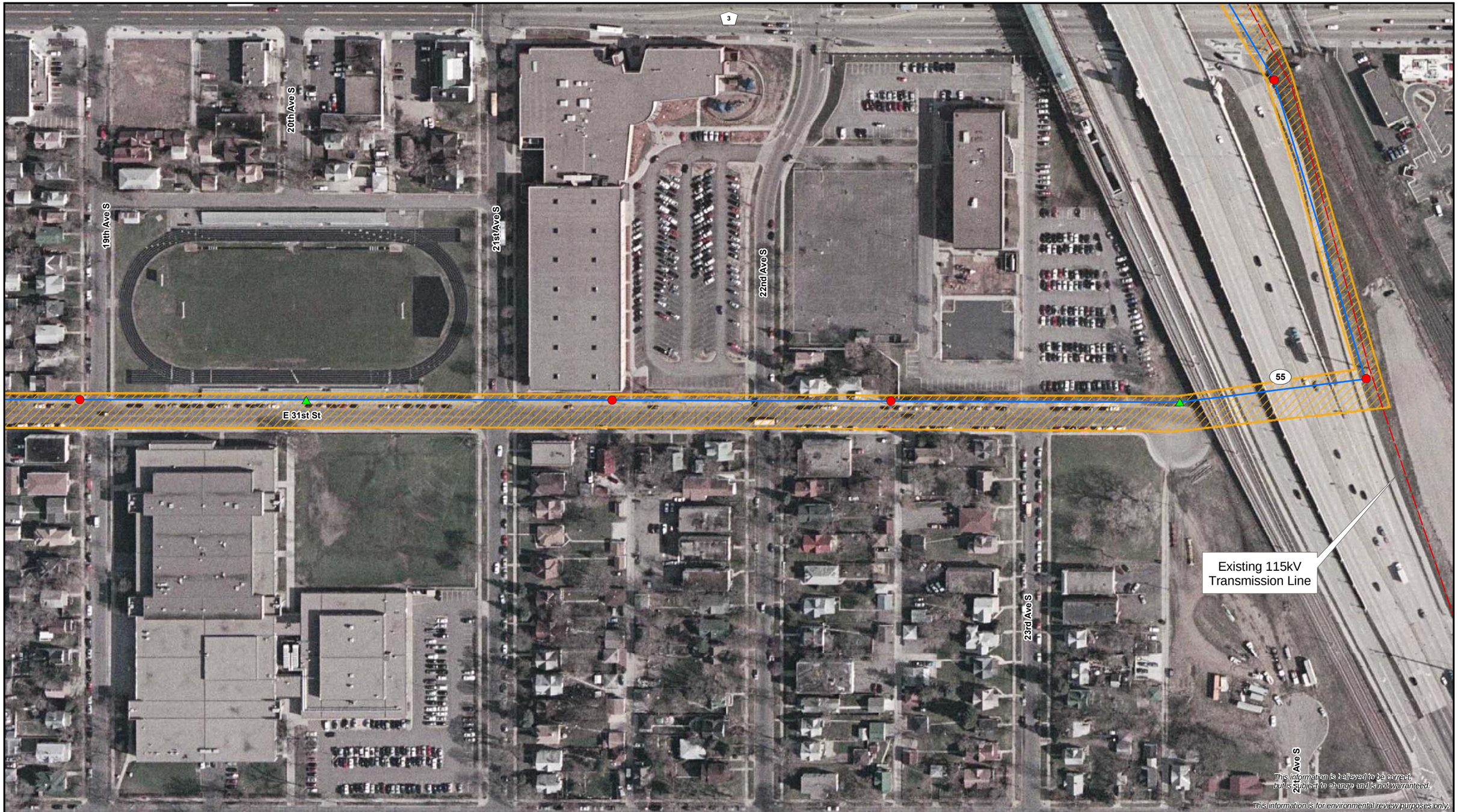

Transmission Structure with Distribution Underbuild

Transmission Structure without Distribution Underbuild

Transmission Line

Route

Substations

Midtown North

Midtown South

Hiawatha West

Hiawatha East

Hiawatha Planned Expansion

0 100 200 300 Feet

N

Appendix B.5.3

Route C: 28th Street/31st Street Overhead Route-Single Circuit

Map 3 of 9

Hiawatha Project

Xcel Energy

Minneapolis, MN

M:\Clients\V-X\XCL\Minneapolis_ArcGIS\2009\04\ROW_ROW_Analysis_RouteC.mxd

DATE: 04/22/09 | REVISED: 04/22/09 | DRAWN BY: KRSolberg

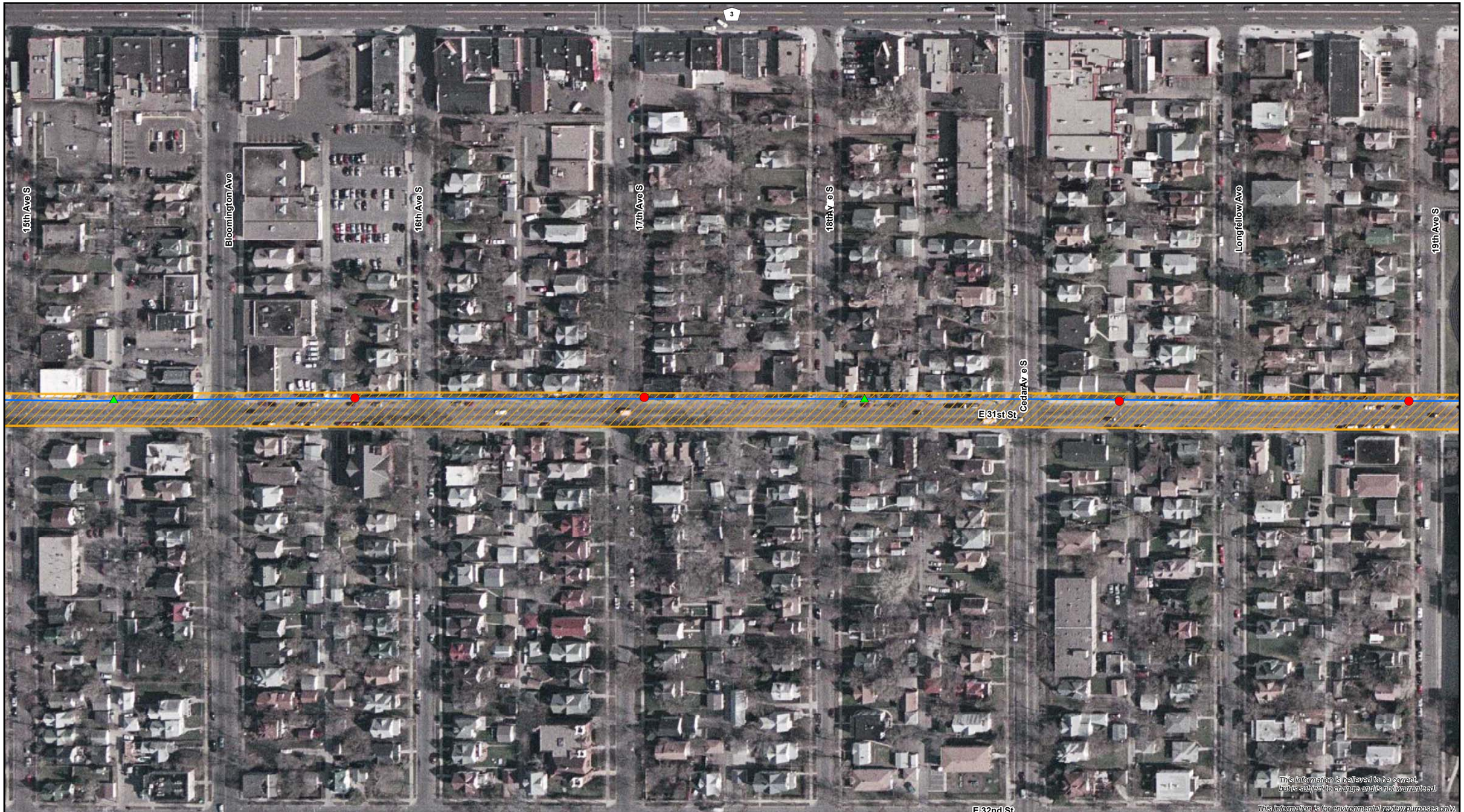

Transmission Structure with Distribution Underbuild

Transmission Structure without Distribution Underbuild

Transmission Line

Route

Substations

Midtown North

Midtown South

Hiawatha West

Hiawatha East

Hiawatha Planned Expansion

0 100 200 300 Feet

N

Appendix B.5.4

Route C: 28th Street/31st Street Overhead Route-Single Circuit

Map 4 of 9

Hiawatha Project

Xcel Energy

Minneapolis, MN

M:\Clients\V-X\XCL\Minneapolis_ArcGIS\2009\04\ROW_ROW_Analysis_RouteC.mxd

DATE: 04/22/09	REVISED: 04/22/09	DRAWN BY: KRSolberg

Transmission Structure with Distribution Underbuild

Transmission Structure without Distribution Underbuild

Transmission Line

Route

Substations

Midtown North

Midtown South

Hiawatha West

Hiawatha East

Hiawatha Planned Expansion

0 100 200 300 Feet

N

Appendix B.5.5

Route C: 28th Street/31st Street Overhead Route-Single Circuit

Map 5 of 9

Hiawatha Project

Xcel Energy

Minneapolis, MN

M:\Clients\V-X\XCL\Minneapolis_ArcGIS\2009\04\ROW_ROW_Analysis_RouteC.mxd

DATE: 04/22/09 | REVISED: 04/22/09 | DRAWN BY: KRSolberg

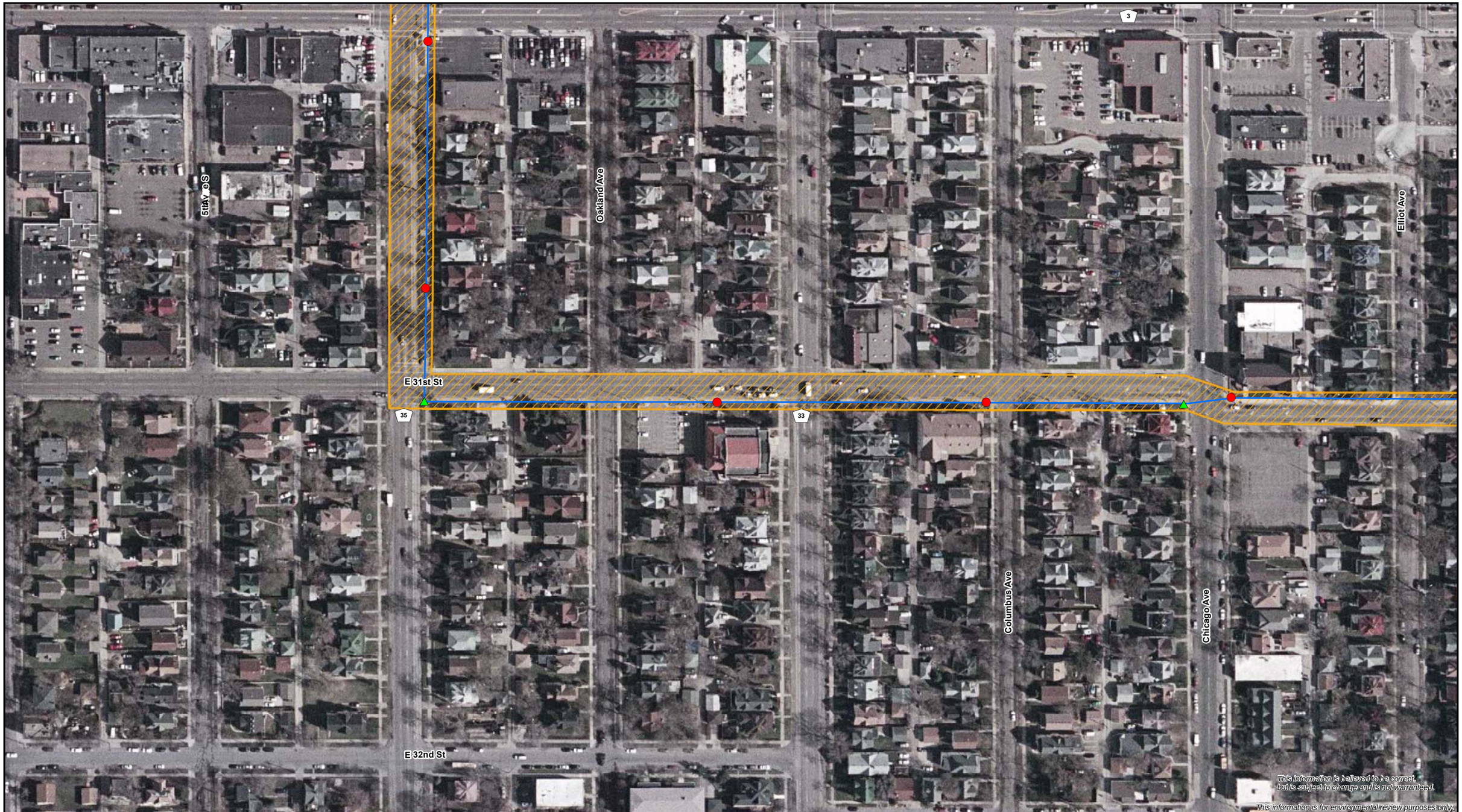

Transmission Structure with Distribution Underbuild

Transmission Structure without Distribution Underbuild

Transmission Line

Route

Substations

Midtown North

Midtown South

Hiawatha West

Hiawatha East

Hiawatha Planned Expansion

0 100 200 300 Feet

N

Appendix B.5.6

Route C: 28th Street/31st Street Overhead Route-Single Circuit

Map 6 of 9

Hiawatha Project

Xcel Energy

Minneapolis, MN

M:\Clients\V-X\XCL\Minneapolis_ArcGIS\2009\04\ROW_ROW_Analysis_RouteC.mxd

DATE: 04/22/09	REVISED: 04/22/09	DRAWN BY: KRSolberg

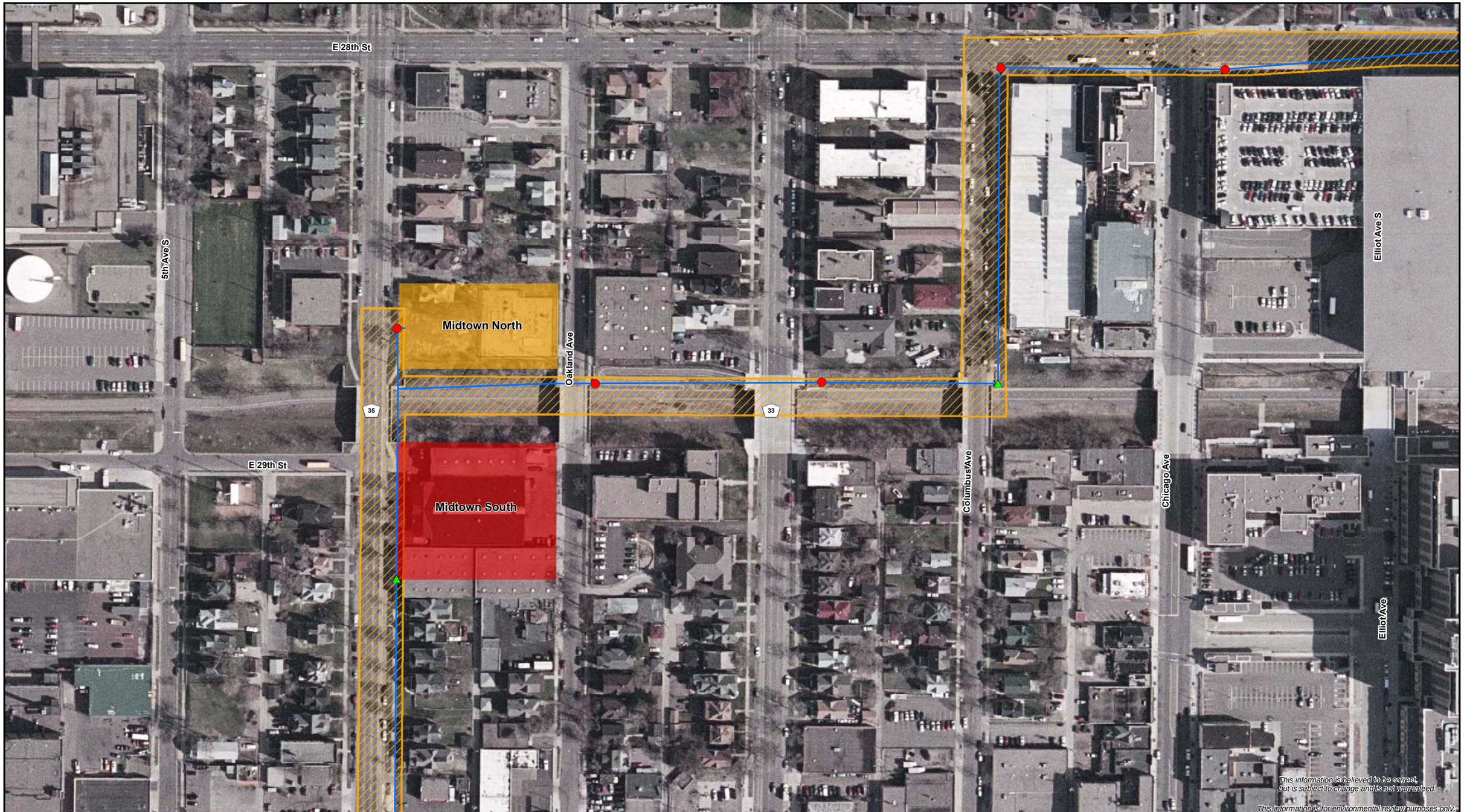

Transmission Structure with Distribution Underbuild

Transmission Structure without Distribution Underbuild

Transmission Line

Route

Substations

Midtown North

Midtown South

Hiawatha West

Hiawatha East

Hiawatha Planned Expansion

0 100 200 300 Feet

N

Appendix B.5.7

Route C: 28th Street/31st Street Overhead Route-Single Circuit

Map 7 of 9

Hiawatha Project

Xcel Energy

Minneapolis, MN

M:\Clients\V-X\XCL\Minneapolis_ArcGIS\2009\04\ROW_ROW_Analysis_RouteC.mxd

DATE: 04/22/09 | REVISED: 04/22/09 | DRAWN BY: KRSolberg

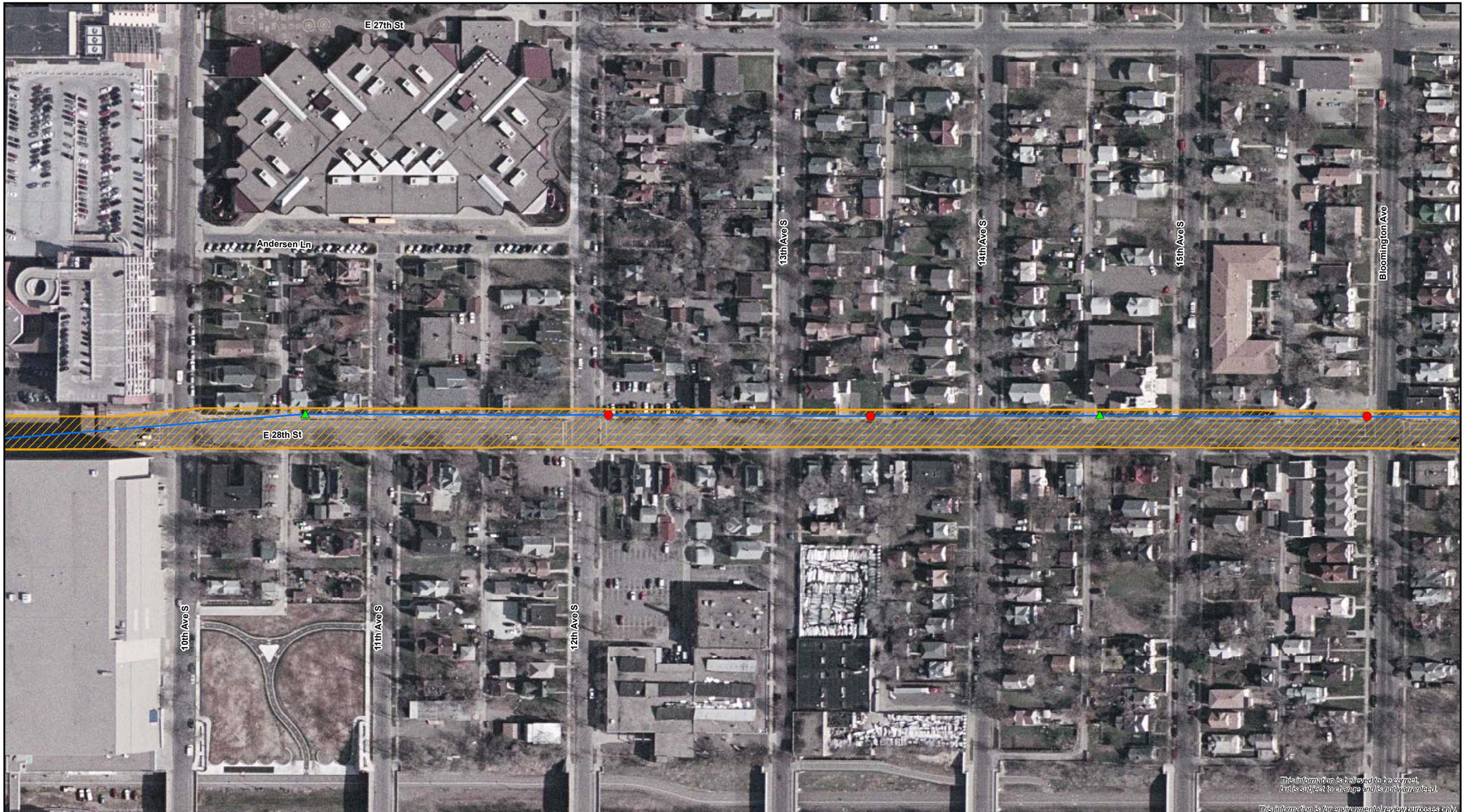

Transmission Structure with Distribution Underbuild

Transmission Structure without Distribution Underbuild

Transmission Line

Route

Substations

Midtown North

Midtown South

Hiawatha West

Hiawatha East

Hiawatha Planned Expansion

0 100 200 300 Feet

N

Appendix B.5.8

Route C: 28th Street/31st Street Overhead Route-Single Circuit

Map 8 of 9

Hiawatha Project

Xcel Energy

Minneapolis, MN

M:\Clients\V-X\XCL\Minneapolis_ArcGIS\2009\04\ROW_ROW_Analysis_RouteC.mxd

DATE: 04/22/09 | REVISED: 04/22/09 | DRAWN BY: KRSolberg

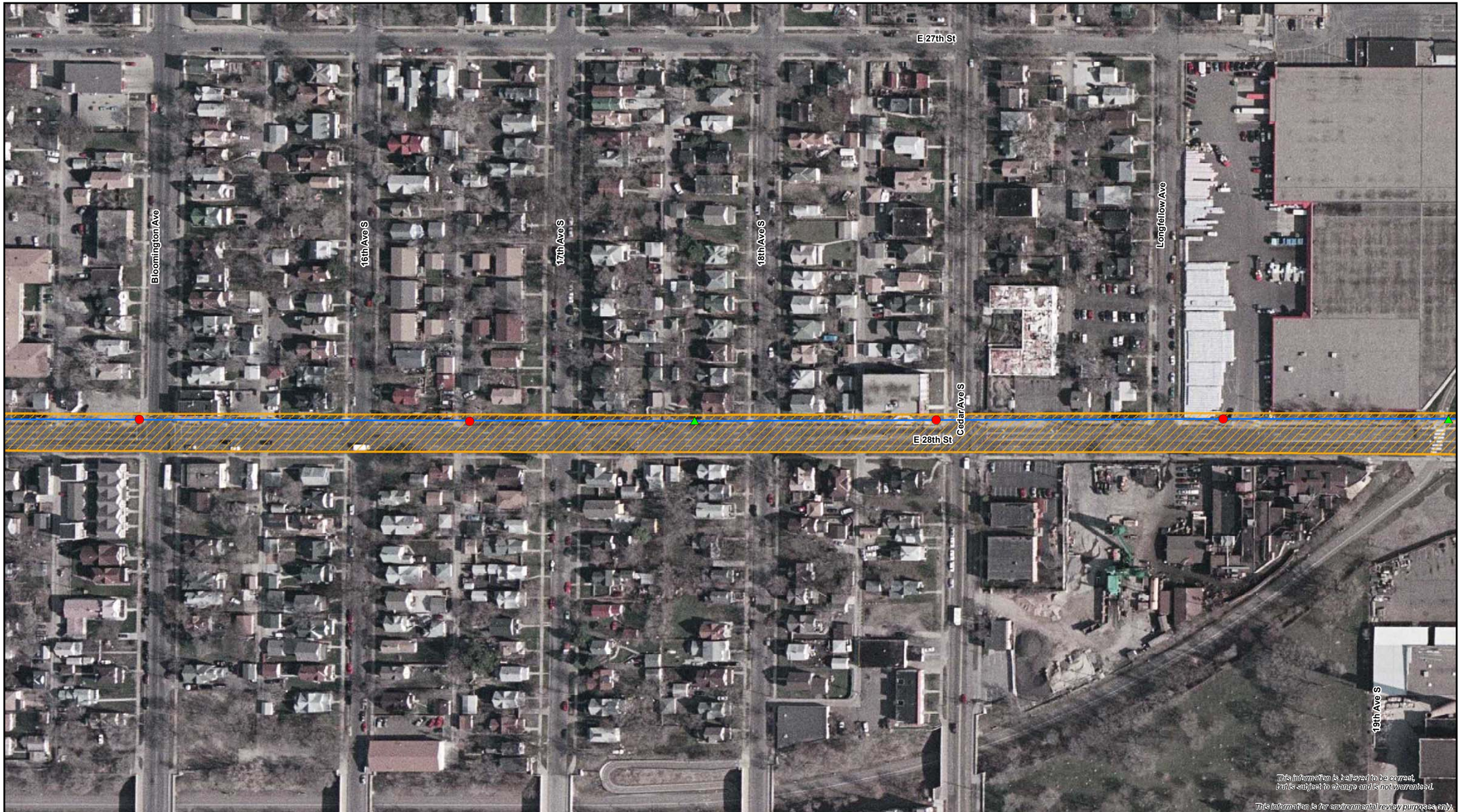

Transmission Structure with Distribution Underbuild

Transmission Structure without Distribution Underbuild

Transmission Line

Route

Substations

Midtown North

Midtown South

Hiawatha West

Hiawatha East

Hiawatha Planned Expansion

0 100 200 300 Feet

N

Appendix B.5.9

Route C: 28th Street/31st Street Overhead Route-Single Circuit

Map 9 of 9

Hiawatha Project

Xcel Energy

Minneapolis, MN

M:\Clients\V-X\XCL\Minneapolis_ArcGIS\2009\04\ROW_ROW_Analysis_RouteC.mxd

DATE: 04/22/09 | REVISED: 04/22/09 | DRAWN BY: KRSolberg