Appendix D Revised Water Resource Maps

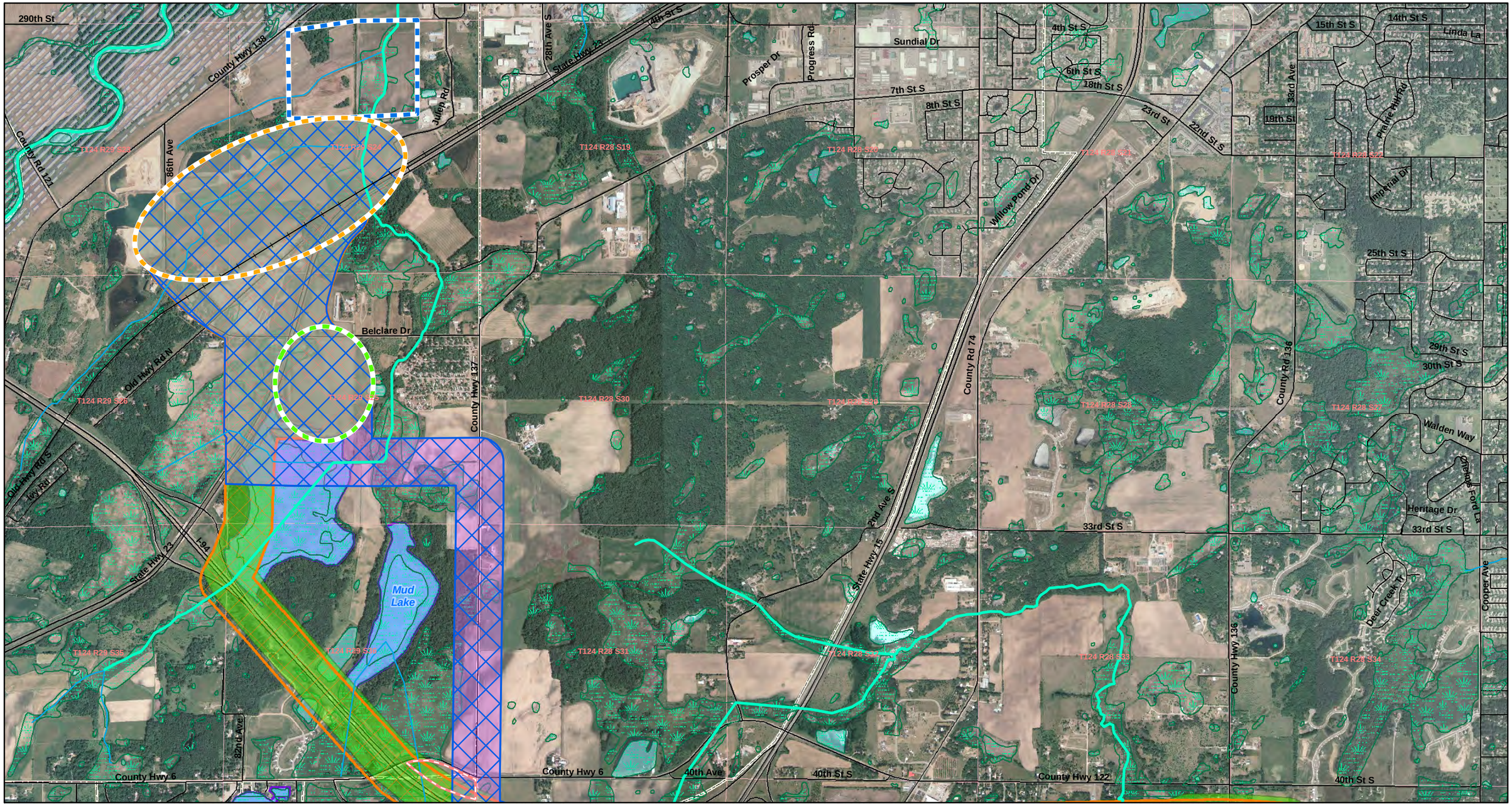

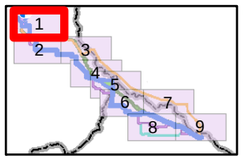

Feet
0 500 1,000

N

- Quarry Substation Site 1
- Quarry Substation Site 2
- Quarry Substation Site 3
- Quarry Substation Site 4
- Preferred Route
- Route A
- Route B
- Route C
- Route D
- Impaired Water
- NWI Wetland
- PWI Lake
- DNR 24K Lakes
- 100-Year Flood Plain
- 500-Year Flood Plain
- DNR 24k Stream
- Trout Stream
- PWI Stream
- Railroad
- Road
- Scenic Byway
- PLSS Section Line
- Municipal Boundary

Appendix D
Revised Surface Waters
Sheet 1 of 9
Monticello to St. Cloud
345 kV Transmission Line

HDR
office of energy security

Map Document: (\\mspe-gis-file\GISProj\MN_DOC\119350\map_docs\FEIS_Figures\Mapbook_Water.mxd)
2/15/2010 -- 9:12:32 AM

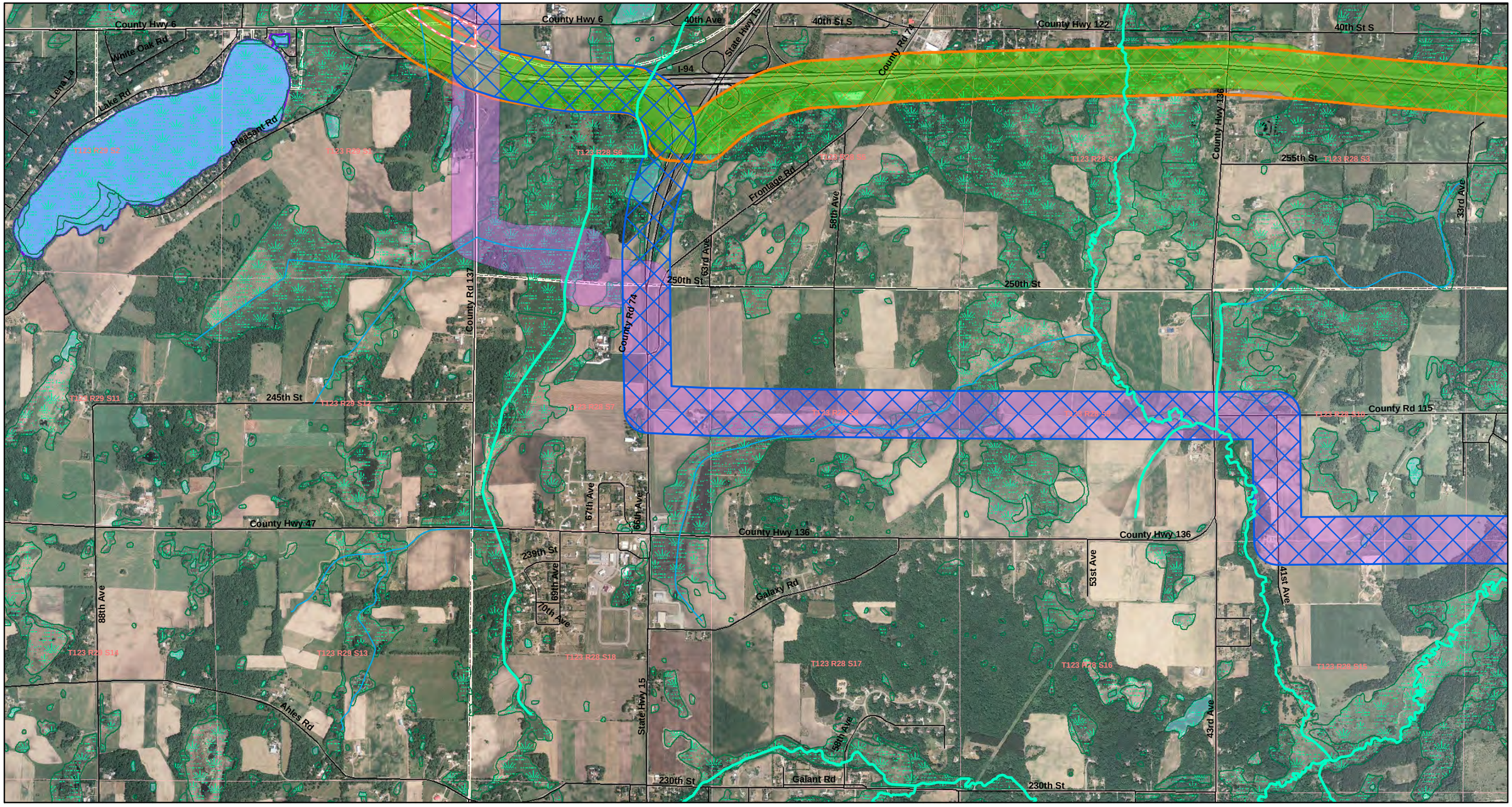

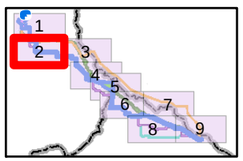

Feet
0 500 1,000

N

- Quarry Substation Site 1
- Quarry Substation Site 2
- Quarry Substation Site 3
- Quarry Substation Site 4
- Preferred Route
- Route A
- Route B
- Route C
- Route D
- Impaired Water
- NWI Wetland
- PWI Lake
- DNR 24K Lakes
- 100-Year Flood Plain
- 500-Year Flood Plain
- DNR 24k Stream
- Trout Stream
- PWI Stream
- Railroad
- Road
- Scenic Byway
- PLSS Section Line
- Municipal Boundary

Appendix D
Revised Surface Waters
Sheet 2 of 9
Monticello to St. Cloud
345 kV Transmission Line

HDR
office of energy security

Map Document: (\\mnpe-gis-file\GISProj\MN_DOC\119350\map_docs\FEIS_Figures\Mapbook_Water.mxd)
9/19/2013 -- 9:12:32 AM

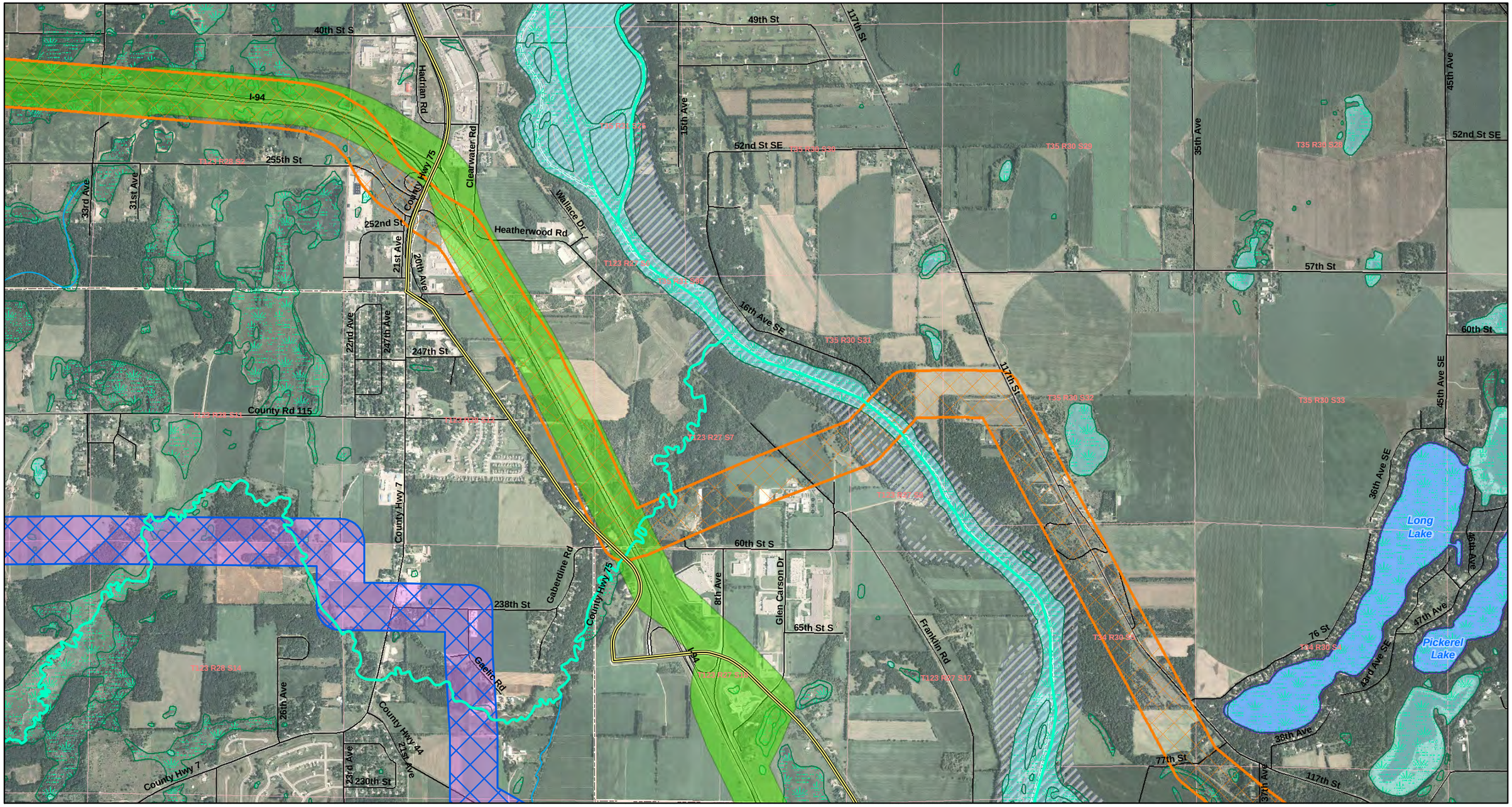

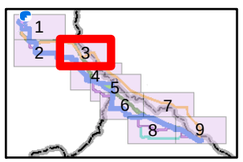

Feet
0 500 1,000

- Quarry Substation Site 1
- Quarry Substation Site 2
- Quarry Substation Site 3
- Quarry Substation Site 4
- Preferred Route
- Route A
- Route B
- Route C
- Route D
- Impaired Water
- NWI Wetland
- PWI Lake
- DNR 24K Lakes
- 100-Year Flood Plain
- 500-Year Flood Plain
- DNR 24k Stream
- Trout Stream
- PWI Stream
- Railroad
- Road
- Scenic Byway
- PLSS Section Line
- Municipal Boundary

Appendix D
Revised Surface Waters
Sheet 3 of 9
Monticello to St. Cloud
345 kV Transmission Line

HDR
office of energy security

Map Document: (\\mspe-gis-file\GISProj\MN_DOC\119350\map_docs\FEIS_Figures\Mapbook_Water.mxd)
3/15/2010 -- 9:12:32 AM

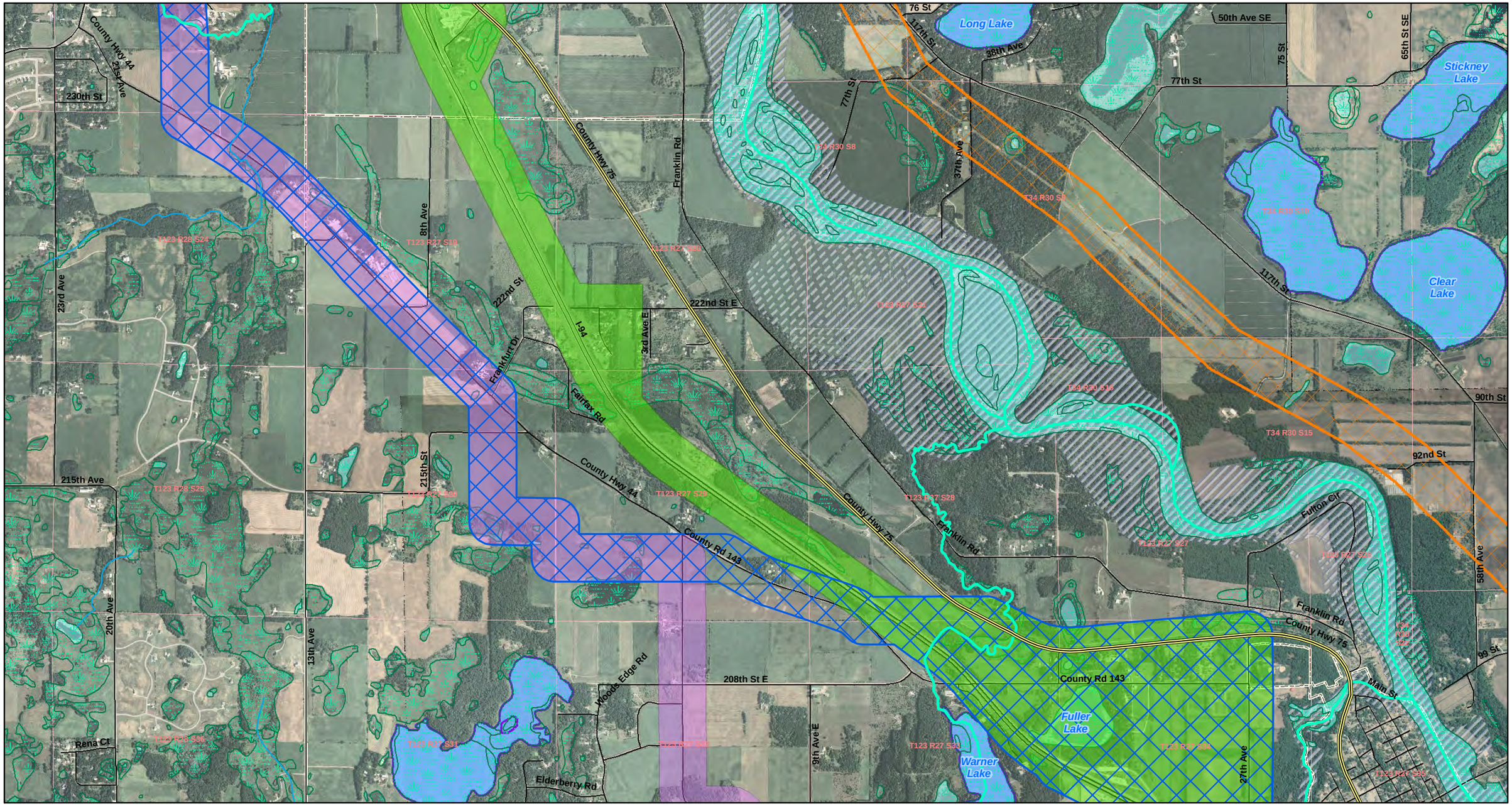

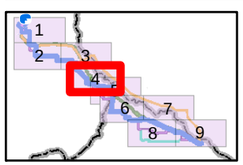

Feet
0 500 1,000

- Quarry Substation Site 1
- Quarry Substation Site 2
- Quarry Substation Site 3
- Quarry Substation Site 4
- Preferred Route
- Route A
- Route B
- Route C
- Route D
- Impaired Water
- NWI Wetland
- PWI Lake
- DNR 24K Lakes
- 100-Year Flood Plain
- 500-Year Flood Plain
- DNR 24k Stream
- Trout Stream
- PWI Stream
- Railroad
- Road
- Scenic Byway
- PLSS Section Line
- Municipal Boundary

Appendix D
Revised Surface Waters
Sheet 4 of 9
Monticello to St. Cloud
345 kV Transmission Line

HDR
office of energy security

Map Document: (\\mspe-gis-file\GISProj\MN_DOC\119350\map_docs\FEIS_Figures\Mapbook_Water.mxd)
3/15/2010 -- 9:22:22 AM

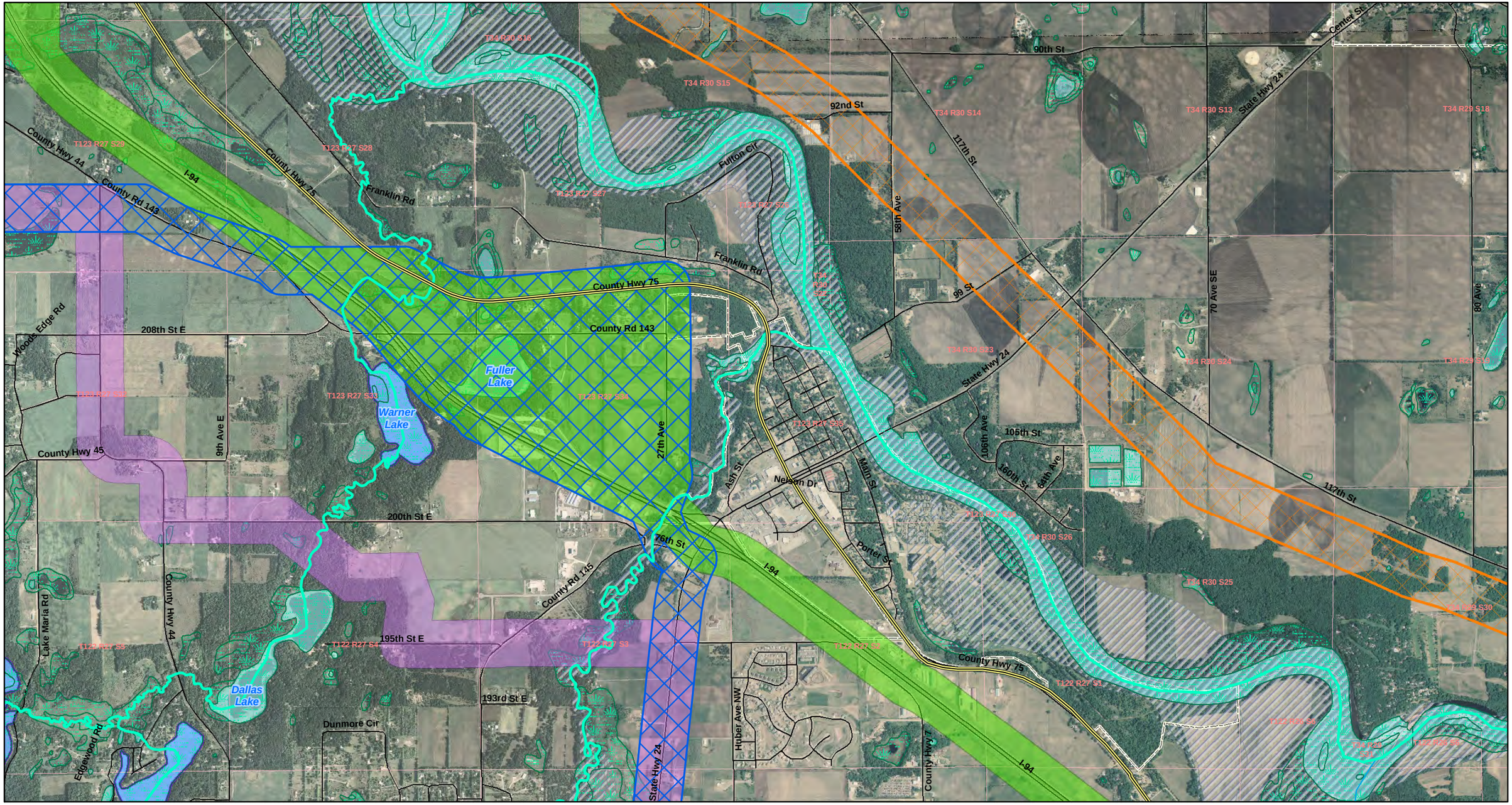

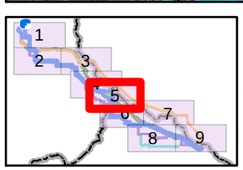

Feet
0 500 1,000

- Quarry Substation Site 1
- Quarry Substation Site 2
- Quarry Substation Site 3
- Quarry Substation Site 4
- Preferred Route
- Route A
- Route B
- Route C
- Route D
- Impaired Water
- NWI Wetland
- PWI Lake
- DNR 24K Lakes
- 100-Year Flood Plain
- 500-Year Flood Plain
- DNR 24k Stream
- Trout Stream
- PWI Stream
- Railroad
- Road
- Scenic Byway
- PLSS Section Line
- Municipal Boundary

Appendix D
Revised Surface Waters
Sheet 5 of 9
Monticello to St. Cloud
345 kV Transmission Line

HDR office of energy security

Map Document: (\\mspe-gis-file\GISProj\MN_DOC\119350\map_docs\FEIS_Figures\Mapbook_Water.mxd)
3/15/2010 -- 9:12:32 AM

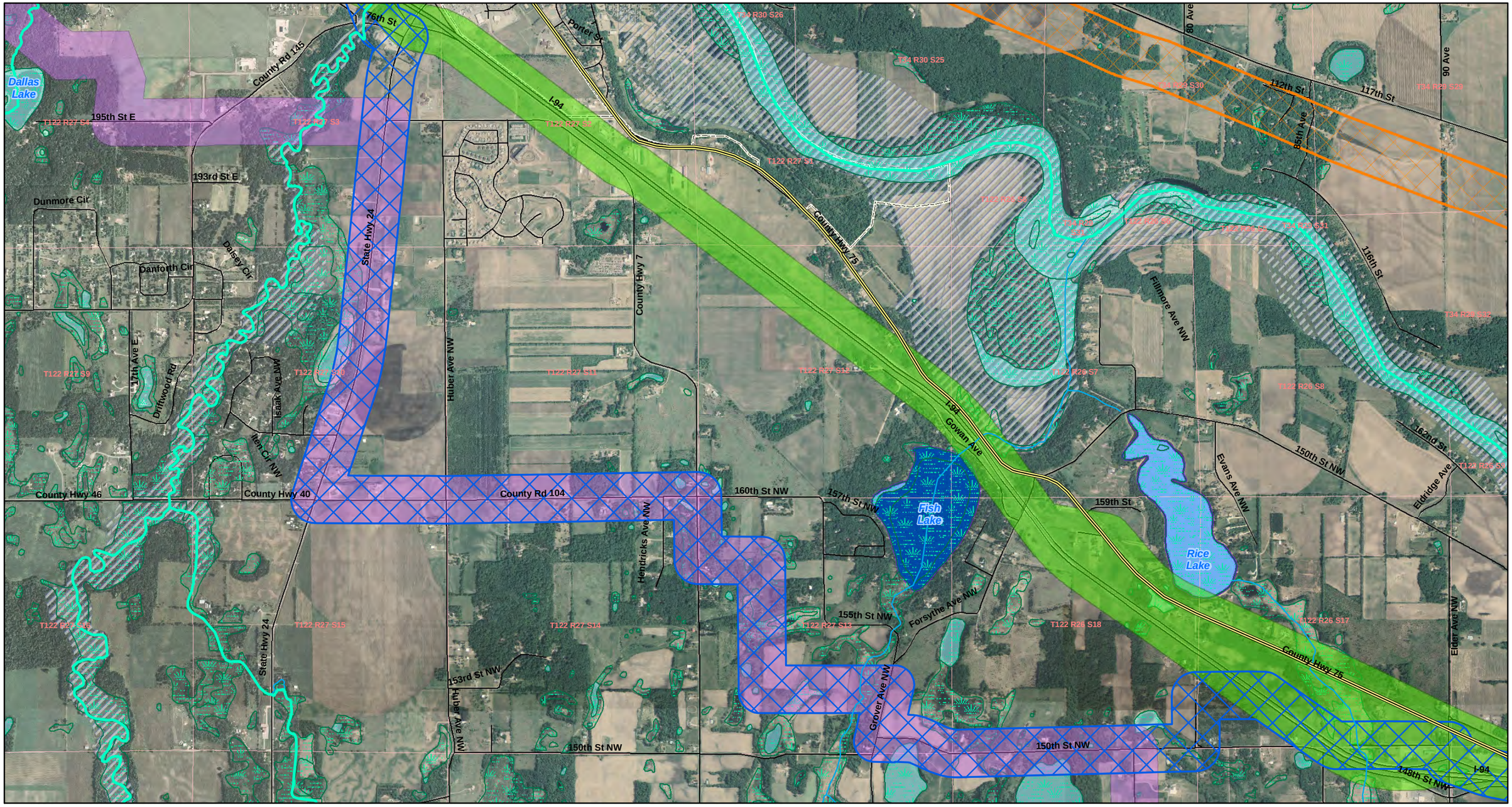

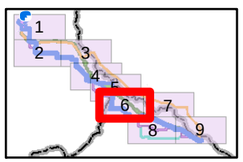

Feet
0 500 1,000

N

- Quarry Substation Site 1
- Quarry Substation Site 2
- Quarry Substation Site 3
- Quarry Substation Site 4
- Preferred Route
- Route A
- Route B
- Route C
- Route D
- Impaired Water
- NWI Wetland
- PWI Lake
- DNR 24K Lakes
- 100-Year Flood Plain
- 500-Year Flood Plain
- DNR 24k Stream
- Trout Stream
- PWI Stream
- Railroad
- Road
- Scenic Byway
- PLSS Section Line
- Municipal Boundary

Appendix D
Revised Surface Waters
Sheet 6 of 9
Monticello to St. Cloud
345 kV Transmission Line

HDR
office of energy security

Map Document: (\\nsspe-gis-file\GISProj\MN_DOC\119350\map_docs\FEIS_Figures\Mapbook_Water.mxd)
3/19/2010 -- 9:22:32 AM

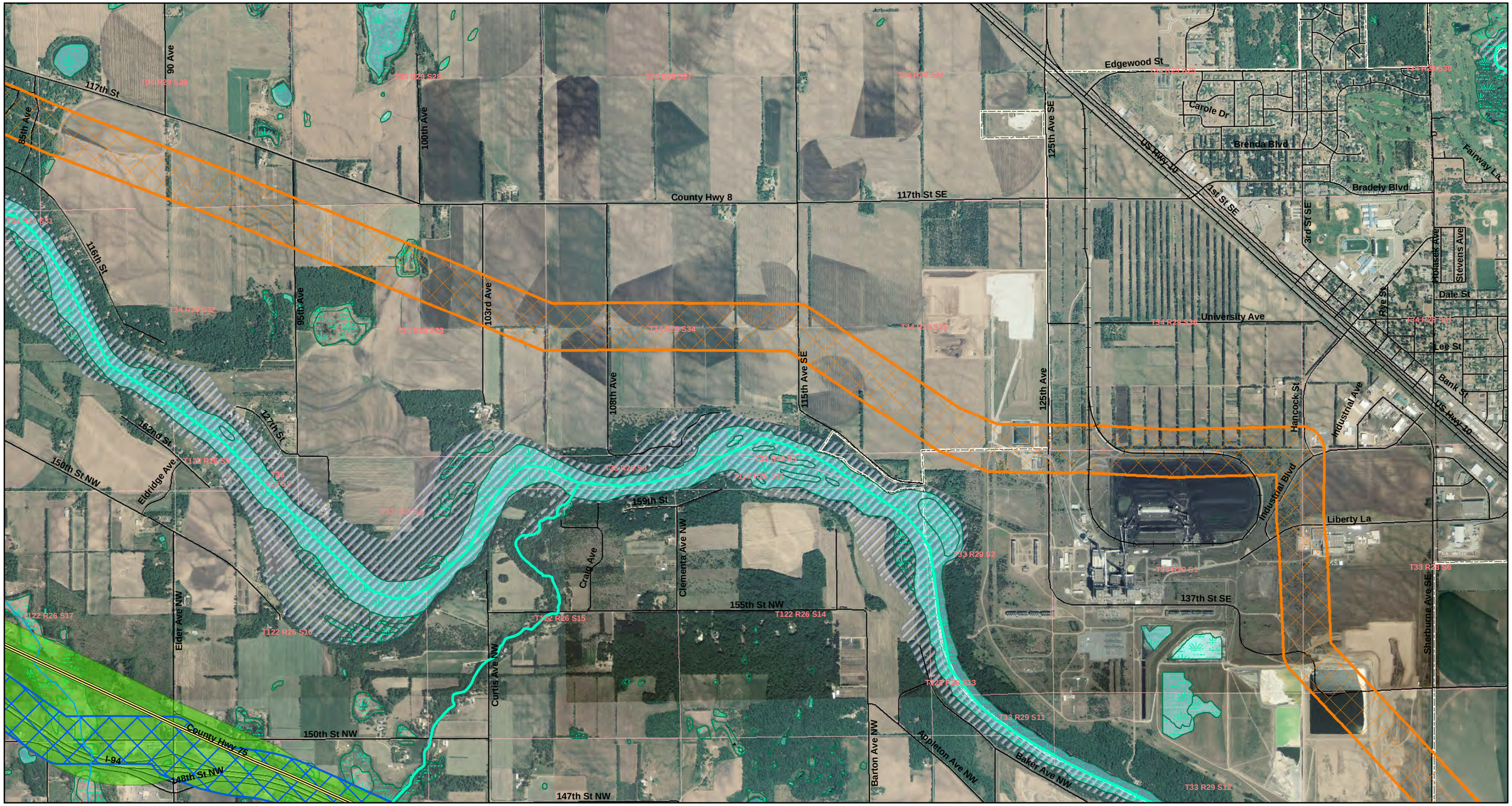

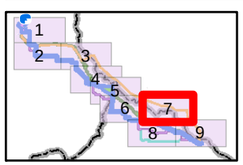

Feet
0 500 1,000

- Quarry Substation Site 1
- Quarry Substation Site 2
- Quarry Substation Site 3
- Quarry Substation Site 4
- Preferred Route
- Route A
- Route B
- Route C
- Route D
- Impaired Water
- NWI Wetland
- PWI Lake
- DNR 24K Lakes
- 100-Year Flood Plain
- 500-Year Flood Plain
- DNR 24k Stream
- Trout Stream
- PWI Stream
- Railroad
- Road
- Scenic Byway
- PLSS Section Line
- Municipal Boundary

Appendix D
Revised Surface Waters
Sheet 7 of 9
Monticello to St. Cloud
345 kV Transmission Line

HDR
office of energy security

Map Document: (\\mspe-gis-file\GISProj\MN_DOC\119350\map_docs\FEIS_Figures\Mapbook_Water.mxd)
3/15/2010 -- 9:12:32 AM

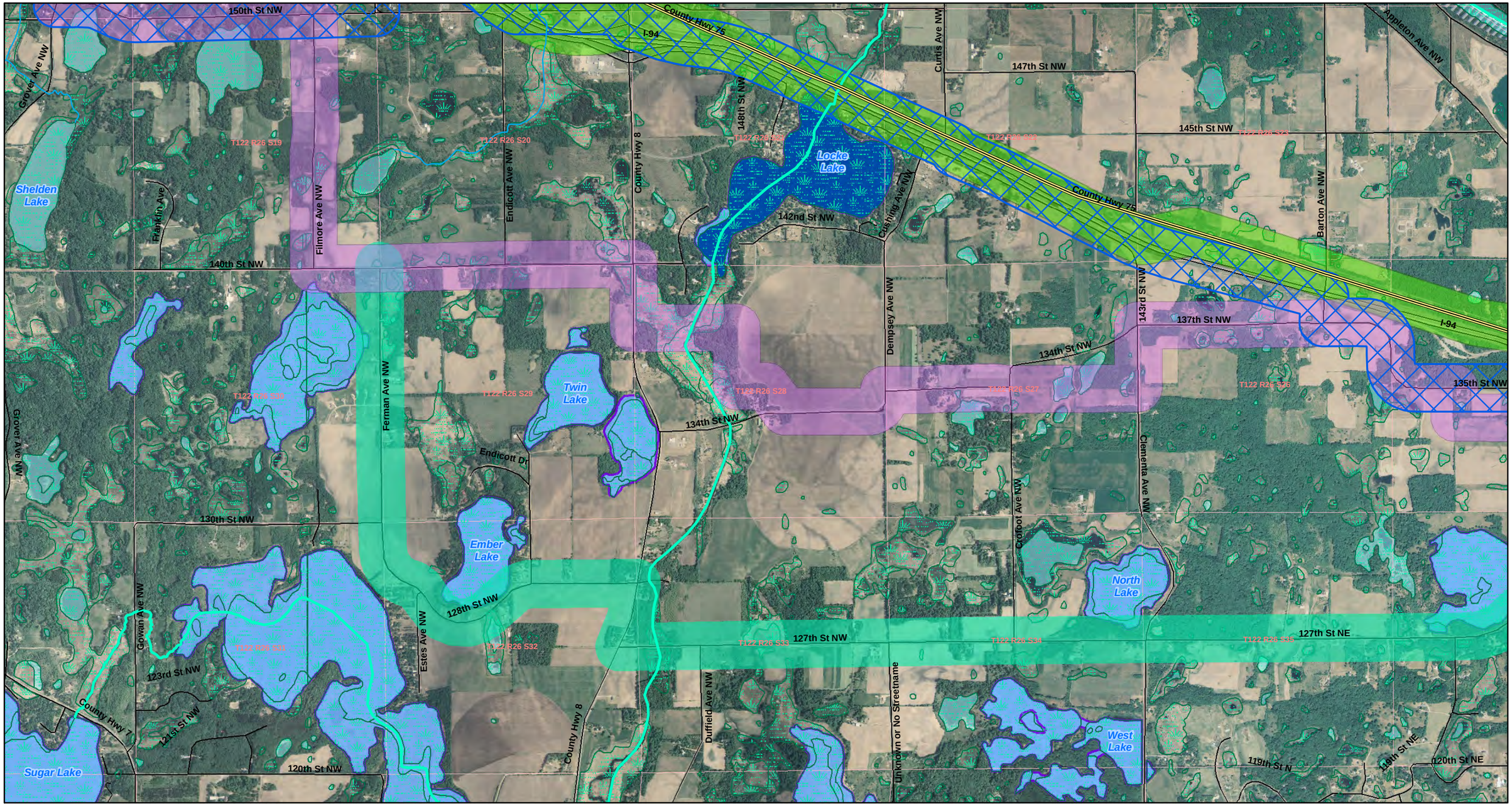

Appendix D
Revised Surface Waters
Sheet 8 of 9
Monticello to St. Cloud
345 kV Transmission Line

HDR
office of energy security

Map Document: (\\mspe-gis-file\GISProj\MN_DOC\119350\map_docs\FEIS_Figures\Mapbook_Water.mxd)
9/15/2010 -- 9:12:32 AM

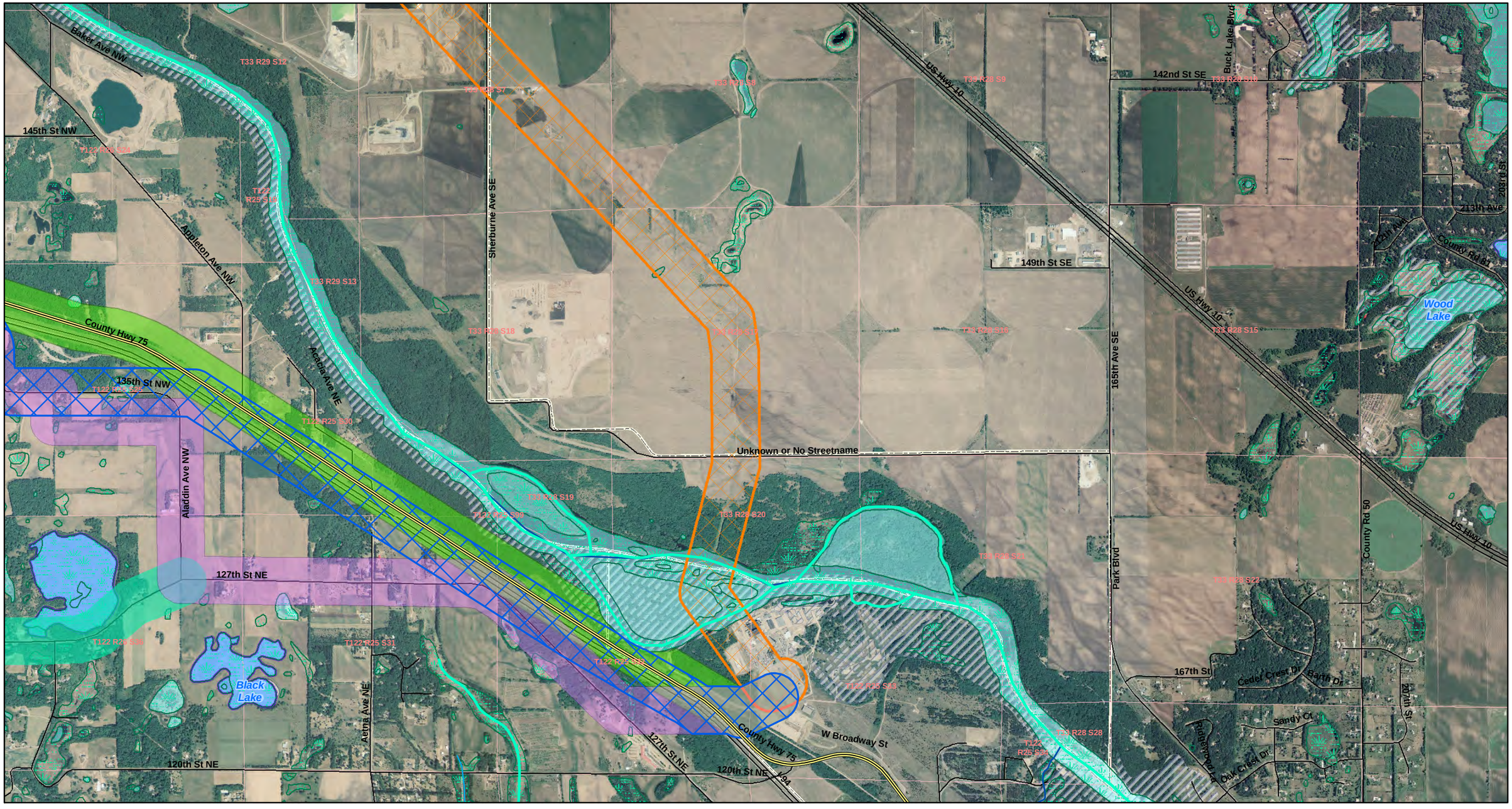

Appendix D
Revised Surface Waters
Sheet 9 of 9
Monticello to St. Cloud
345 kV Transmission Line

HDR
office of energy security

Map Document: (\\mspe-gis-file\GISProj\MN_DOC\119350\map_docs\FEIS_Figures\Mapbook_Water.mxd)
3/15/2010 -- 9:12:32 AM